

File No. 39582CERTIFICATE OF LOCATION OF PLACER CLAIM

THIS IS TO CERTIFY that the NALA No. 1 Placer Mining Claim, containing 20 acres, was located by M. H. White on the 16th day of November, 1963.

This claim is situated in the Lynn Mining District, Eureka County, State of Nevada, and the area embraced comprises the N $\frac{1}{2}$  of NW $\frac{1}{4}$  of NW $\frac{1}{4}$ , Section 14, T. 35 N.; R. 50 E.; M. D. B. & M.

The location monument stands about N 45° W, a distance of 100 feet from the southeast corner of the claim.

The kind and amount of location work done on the claim is as follows: Not less than \$20.00 was expended on a bulldozer trench 70 feet long.

The place where the above work was done bears directly east of the location monument.

All location and discovery work necessary to complete this location had been performed by February 5, 1964.

Dated this 12th day of February, 1964.

*M. H. White*

M. H. White  
Locator

2025 Elmcrest Drive  
Reno, Nevada  
Address

FILE NO. 39582

Filed for record at the request of M. H. White  
Feb. 12, 1964, at 31 minutes past 3 P.M. Recorded in  
Book 3 of Official Records, page 262, Records of EUREKA  
COUNTY, NEVADA.  
Fee: \$ 1.00 *William A. DePaul*, Recorder.

File No. 39583CERTIFICATE OF LOCATION OF PLACER CLAIM

THIS IS TO CERTIFY that the NALA No. 2 Placer Mining Claim, containing 20 acres, was located by M. H. White on the 16th day of November, 1963.

This claim is situated in the Lynn Mining District, Eureka County, State of Nevada, and the area embraced comprises the  $S\frac{1}{2}$  of NW $\frac{1}{4}$ , Section 14, T. 35 N.; R. 50 E.; M. D. B. & M.

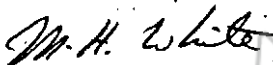
The location monument stands about S 45° W, a distance of 100 feet from the northeast corner of the claim.

The kind and amount of location work done on the claim is as follows: Not less than \$20.00 was expended on a bulldozer trench 70 feet long.

The place where the above work was done bears directly east of the location monument.


All location and discovery work necessary to complete this location had been performed by February 5, 1964.

Dated this 12th day of February, 1964.



M. H. White  
Locator

2025 Elmcrest Drive  
Reno, Nevada  
Address

FILE NO. 39583Filed for record at the request of M. H. WhiteFeb. 12, 1964, at 32 minutes past 3 P.M. Recorded inBook 3 of Official Records, page 263, Records of EUREKA  
COUNTY, NEVADA.Fee: \$ 1.00 Recorder.

File No. 39584CERTIFICATE OF LOCATION OF PLACER CLAIM

THIS IS TO CERTIFY that the NALA No. 3 Placer Mining Claim, containing 20 acres, was located by M. H. White on the 16th day of November, 1963.

This claim is situated in the Lynn Mining District, Eureka County, State of Nevada, and the area embraced comprises the N $\frac{1}{2}$  of NE $\frac{1}{4}$  of NW $\frac{1}{4}$ , Section 14, T. 35 N.; R. 50 E.; M. D. B. & M.

The location monument stands about N 45° E, a distance of 100 feet from the southwest corner of the claim.

The kind and amount of location work done on the claim is as follows: Not less than \$20.00 was expended on a bulldozer trench 70 feet long.

The place where the above work was done bears directly west of the location monument.

All location and discovery work necessary to complete this location had been performed by February 5, 1964.


Dated this 12th day of February, 1964.



M. H. White  
Locator

2025 Elmcrest Drive  
Reno, Nevada  
Address

FILE NO. 39584

Filed for record at the request of M. H. White  
Feb. 12, 1964, at 33 minutes past 3 P.M. Recorded in  
Book 3 of Official Records, page 264, Records of EUREKA  
COUNTY, NEVADA.  
Fee: \$             Recorder.

File No. 39585CERTIFICATE OF LOCATION OF PLACER CLAIM

THIS IS TO CERTIFY that the NALA No. 4 Placer Mining Claim, containing 20 acres, was located by M. H. White on the 16th day of November, 1963.

This claim is situated in the Lynn Mining District, Eureka County, State of Nevada, and the area embraced comprises the  $5\frac{1}{2}$  of NE $\frac{1}{4}$  of NW $\frac{1}{4}$ , Section 14, T. 35 N.; R. 50 E.; M. D. B. & M.

The location monument stands about S 45° E, a distance of 100 feet from the northwest corner of the claim.

The kind and amount of location work done on the claim is as follows: Not less than \$20.00 was expended on a bulldozer trench 70 feet long.

The place where the above work was done bears directly west of the location monument.

All location and discovery work necessary to complete this location had been performed by February 5, 1964.

Dated this 12th day of February, 1964.

*M. H. White*

M. H. White  
Locator

2025 Elmcrest Drive  
Reno, Nevada  
Address

FILE NO. 39585

Filed for record at the request of M. H. White  
Feb. 12, 1964, at 34 minutes past 3 P. M. Recorded in  
Book 3 of Official Records, page 265, Records of EUREKA  
COUNTY, NEVADA.  
Fee: \$ 1.00

*Willis A. McPaul* Recorder.