

CERTIFICATE OF LOCATION OF PLACER CLAIM

THIS IS TO CERTIFY that the JOE No. 1 Placer Mining Claim, containing 20 acres, was located by J. R. Caldwell on the 22nd day of January 1964.

This claim is situated in the Lynn Mining District, Eureka County, State of Nevada and the area embraced comprises a portion of Lot 1, Section 20, T. 35 N.; R. 50 E.; M. D. B. & M.

The location monument stands approximately 330 feet east and 100 feet south of the northwest corner of said Section 20.

The locator claims 100 feet in a north direction and 120 feet in a south direction from the location monument, with a width of 330 feet on each side of the center along the entire length of said claim.

The kind and amount of location work done on the claim is as follows: Not less than \$20.00 was expended on a bulldozer trench about 60 feet long.

The place where the above work was done bears north and south from the location monument.

The corners and side centers of this claim are located and marked as follows:


Beginning at the northwest corner, a 4"x4"x4½" wood post marked NW COR. JOE No. 1; thence south 660 feet, west side center, a 4"x4"x4½" wood post marked W S/C JOE No. 1, 1320 feet to the southwest corner, a 4"x4"x4½" wood post marked SW COR. JOE No. 1; thence east 660 feet to the southeast corner, a 4"x4"x4½" wood post marked SE COR. JOE No. 1; thence north 660 feet, east side center, a 4"x4"x4½" wood post marked E S/C JOE No. 1, 1320 feet to the northeast corner, a 4"x4"x4½" wood post marked NE COR. JOE No. 1; thence west 660 feet to the northwest corner, the place of beginning.

- 2 -

The east side line of this claim is contiguous with the west side line of the JOE No. 2 claim; the south end line is contiguous with the north end line of the Joe No. 3 claim.

All location and discovery work necessary to complete this location had been performed by February 15, 1964.

Dated this 24th day of February, 1964.


J. R. Caldwell
 Locator

260 Minor Street
Winnemucca, Nevada
 Address

FILE NO. 39612
 Filed for record at the request of Newmont Exploration Limited
March 2, 1964, at 02 minutes past 11 A. M. Recorded in
 Book 3 of Official Records, page 302-303, Records of EUREKA
 COUNTY, NEVADA.
 Fee: \$ 1.00

 Recorder.

CERTIFICATE OF LOCATION OF PLACER CLAIM

THIS IS TO CERTIFY that the JOE No. 2 Placer Mining Claim, containing 20 acres, was located by J. R. Caldwell on the 22nd day of January, 1964.

This claim is situated in the Lynn Mining District, Eureka County, State of Nevada and the area embraced comprises a portion of Lot 1, Section 20, T. 35 N.; R. 50 E.; M. D. B. & M.

The location monument stands approximately 990 feet east and 100 feet south of the northwest corner of said Section 20.

The locator claims 100 feet in a north direction and 1220 feet in a south direction from the location monument, with a width of 330 feet on each side of the center along the entire length of said claim.

The kind and amount of location work done on the claim is as follows: Not less than \$20,00 was expended on a bulldozer trench about 60 feet long.

The place where the above work was done bears north and south from the location monument.

The corners and side centers of this claim are located and marked as follows:


Beginning at the northwest corner, a 4" x 4" x 4 1/2" wood post marked NW COR. JOE No. 2; thence south 660 feet, west side center, a 4" x 4" x 4 1/2" wood post marked W S/C JOE No. 2, 1320 feet to the southwest corner, a 4" x 4" x 4 1/2" wood post marked SW COR. JOE No. 2; thence east 660 feet to the southeast corner, a 4" x 4" x 4 1/2" wood post marked SE COR. JOE No. 2; thence north 660 feet, east side center, a 4" x 4" x 4 1/2" wood post marked E S/C JOE No. 2, 1320 feet to the northeast corner, a 4" x 4" x 4 1/2" wood post marked NE COR. JOE No. 2; thence west 1660 feet to the northwest corner, the place of beginning.

The west side line of this claim is contiguous with the east side line of the Joe No. 1 claim; the south end line is contiguous with the north end line of the Joe No. 4 claim; the east side line is contiguous with the west side line of the Joe No. 5 claim.

- 2 -

All location and discovery work necessary to complete this location had been performed by February 15, 1964.

Dated this 24th day of February, 1964.


J. R. Caldwell
 Locator

260 Minor Street
Winnemucca, Nevada
 Address

FILE NO. 39613

Filed for record at the request of Newmont Exploration Limited
March 2, 1964, at 03 minutes past 11 A. M. Recorded In

Book 3 of Official Records, page 304-305, Records of EUREKA
 COUNTY, NEVADA.

Fee: \$ 1.00

 , Recorder

CERTIFICATE OF LOCATION OF PLACER CLAIM

THIS IS TO CERTIFY that the JOE No. 3 Placer Mining Claim, containing 20 acres, was located by J. R. Caldwell on the 25th day of January 1964.

This claim is situated in the Lynn Mining District, Eureka County, State of Nevada and the area embraced comprises a portion of Lot 2, Section 20, T. 35 N.; R. 50 E.; M. D. B. & M.

The location monument stands approximately 1420 feet south and 330 feet east of the northwest corner of said section 20.

The locator claims 100 feet in a north direction and 1220 feet in a south direction from the location monument, with a width of 330 feet on each side of the center along the entire length of said claim.

The kind and amount of location work done on the claim is as follows: Not less than \$20.00 was expended on a bulldozer trench about 60 feet long.

The place where the above work was done bears north and south from the location monument.

The corners and side centers of this claim are located and marked as follows:


Beginning at the northwest corner, a 4"x4"x4 $\frac{1}{2}$ " wood post marked NW COR. JOE No. 3; thence south 660 feet, west side center, a 4"x4"x4 $\frac{1}{2}$ " wood post marked W S/C JOE No. 3; 1320 feet to the southwest corner, a 4"x4"x4 $\frac{1}{2}$ " wood post marked SW COR. JOE No. 3; thence east 660 feet to the southeast corner, a 4"x4"x4 $\frac{1}{2}$ " wood post marked SE COR. JOE No. 3; thence north 660 feet, east side center, a 4"x4"x4 $\frac{1}{2}$ " wood post marked E S/C JOE No. 3; 1320 feet to the northeast corner, a 4"x4"x4 $\frac{1}{2}$ " wood post marked NE COR. JOE No. 3; thence west 660 feet to the northwest corner, the place of beginning.

- 2 -

The east side line of this claim is contiguous with the west side line of the Joe No. 4 claim; the north end line is contiguous with the south end line of the Joe No. 1 claim.

All location and discovery work necessary to complete this location had been performed by February 15, 1964.

Dated this 24th day of February, 1964.


J. R. Caldwell
 Locator

260 Minor Street
Winnemucca, Nevada
 Address

FILE NO. 39614
 Filed for record at the request of Newmont Exploration Limited
March 2, 1964, at 04 minutes past 11 A. M. Recorded in
 Book 3 of Official Records, page 306-307, Records of EUREKA
 COUNTY, NEVADA.
 Fee: \$ 1.00 Miss A. DePaul Recorder.

CERTIFICATE OF LOCATION OF PLACER CLAIM

THIS IS TO CERTIFY that the JOE No. 4 Placer Mining Claim, containing 20 acres, was located by J. R. Caldwell on the 25th day of January 1964.

This claim is situated in the Lynn Mining District, Eureka County, State of Nevada and the area embraced comprises a portion of Lot 2, Section 20, T. 35 N.; R. 50 E.; M. D. B. & H.

The location monument stands approximately 1420 feet south and 990 feet east of the northwest corner of said section 20.

The locator claims 100 feet in a north direction and 1220 feet in a south direction from the location monument, with a width of 330 feet on each side of the center along the entire length of said claim.

The kind and amount of location work done on the claim is as follows: Not less than \$20.00 was expended on a bulldozer trench about 60 feet long.

The place where the above work was done bears north and south from the location monument.

The corners and side centers of this claim are located and marked as follows:

Beginning at the northwest corner, a 4"x4"x4½" wood post marked NW COR. JOE No. 4; thence south 660 feet, west side center, a 4"x4"x4½" wood post marked W S/C JOE No. 4; 1320 feet to the southwest corner, a 4"x4"x4½" wood post marked SW COR. JOE No. 4; thence east 660 feet to the southeast corner, a 4"x4"x4½" wood post marked SE COR. JOE No. 4; thence north 660 feet, east side center, a 4"x4"x4½" wood post marked E S/C JOE No. 4; 1320 feet to the northeast corner, a 4"x4"x4½" wood post marked NE corner JOE No. 4; thence west 660 feet to the northwest corner, the place of beginning.

-2-

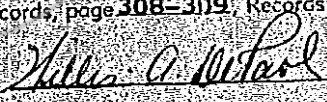
The west side line of this claim is contiguous with the east side line of the Joe No. 3 claim; the north end line is contiguous with the south end line of the Joe No. 2 claim;

All location and discovery work necessary to complete this location had been performed by February 15, 1964.

Dated this 24th day of February, 1964.


J. R. Caldwell
Locator

260 Miner Street
Winnemucca, Nevada
Address

FILE NO. 39615
Filed for record at the request of Newmont Exploration Limited
March 2, 1964, at 05 minutes past 11 A. M. Recorded in
Book 3 of Official Records, page 308-309, Records of EUREKA
COUNTY, NEVADA.
Fee: \$ 1.00  Recorder.

CERTIFICATE OF LOCATION OF PLACER CLAIM

THIS IS TO CERTIFY that the JOE No. 5 Placer Mining Claim, containing 4.7 acres, was located by J. R. Caldwell on the 14th day of February, 1964.

This claim is situated in the Lynn Mining District, Eureka County, State of Nevada and the area embraced comprises a portion of Lot 1, Section 20, T. 35 N.; R. 50 E.; M. D. B. & M.

The location monument stands approximately 1397 feet east and 100 feet south of the northwest corner of said Section 20.

The locator claims 100 feet in a north direction and 1220 feet in a south direction from the location monument, with a width of 77 feet on each side of the center along the entire length of said claim.

The kind and amount of location work done on the claim is as follows: Not less than \$20.00 was expended on a bulldozer trench about 60 feet long.

The place where the above work was done bears north and south from the location monument.

The corners and side centers of this claim are located and marked as follows:

Beginning at the northwest corner, a 4"x4"x4½' wood post marked NW COR. JOE No. 5; thence south 660 feet, west side center, a 4"x4"x4½' wood post marked W S/C JOE No. 5, 1320 feet to the southwest corner, a 4"x4"x4½' wood post marked SW COR. JOE No. 5; thence east 154 feet to the southeast corner, a 4"x4"x4½' wood post marked SE COR. JOE No. 5; thence north 660 feet, east side center, a 4"x4"x4½' wood post marked E S/C JOE No. 5, 1320 feet to the northeast corner, a 4"x4"x4½' wood post marked NE COR. JOE No. 5; thence west 154 feet to the northwest corner, the place of beginning.

- 2 -

The west side line of this claim is contiguous with the east side line of the Joe No. 2 claim; the N $\frac{1}{2}$ of east side line is contiguous with the west end line of the Joe No. 6 claim.

All location and discovery work necessary to complete this location had been performed by February 15, 1964.

Dated this 24th day of February, 1964.


J. R. Caldwell
 Locator

260 Minor Street
Winnemucca, Nevada
 Address

39616

FILE NO. _____
 Filed for record at the request of Newmont Exploration Limited
March 2, 1964 at 06 minutes past 11 A. M. Recorded in
 Book 3 of Official Records, page 310-311, Records of EUREKA
 COUNTY, NEVADA.
 Fee: \$ 1.00


Willis A. McLeod, Recorder.

CERTIFICATE OF LOCATION OF PLACER CLAIM

THIS IS TO CERTIFY that the JOE No. 6 Placer Mining Claim, containing 20 acres, was located by J. R. Caldwell on the 14th day of February, 1964.

This claim is situated in the Lynn Mining District, Eureka County, State of Nevada, and the area embraced comprises the $N\frac{1}{2}$ of $NW\frac{1}{4}$ of $NE\frac{1}{4}$, Section 20, T. 35 N.; R. 50 E.; M. D. B; & M.

The location monument stands approximately in the center of the claim.

The kind and amount of location work done on the claim is as follows: Not less than \$20.00 was expended on a bulldozer trench about 60 feet long.

The place where the above work was done bears east and west from the location monument.

All location and discovery work necessary to complete this location had been performed by February 15, 1964.

Dated this 24th day of February, 1964.


J. R. Caldwell
Locator

260 Minor Street
Winnemucca, Nevada
Address

39617

FILE NO. 39617

Filed for record at the request of Newmont Exploration Limited
March 2, 1964, at 07 minutes past 11 A. M. Recorded in
Book 3 of Official Records, page 312, Records of EUREKA
COUNTY, NEVADA;
Fee: \$ 1.00

 Recorder.

CERTIFICATE OF LOCATION OF PLACER CLAIM

THIS IS TO CERTIFY that the JOE No. 7 Placer Mining Claim, containing 20 acres, was located by J. R. Caldwell on the 14th day of February, 1964.

This claim is situated in the Lynn Mining District, Eureka County, State of Nevada, and the area embraced comprises the N $\frac{1}{2}$ of NE $\frac{1}{4}$ of NE $\frac{1}{4}$, Section 20, T. 35 N.; R. 50 E.; M. D. B. & M.


The location monument stands approximately in the center of the claim.

The kind and amount of location work done on the claim is as follows: Not less than \$20.00 was expended on a bulldozer trench about 60 feet long.

The place where the above work was done bears easterly and westerly from the location monument.

All location and discovery work necessary to complete this location had been performed by February 15, 1964.

Dated this 24th day of February 1964.


J. R. Caldwell
Locator

260 Minor Street
Winnemucca, Nevada
Address

39618

FILE NO. 39618
Filed for record at the request of Newmont Exploration Limited
March 2, 1964 at 08 minutes past 11 A. M. Recorded In
Book 3 of Official Records, page 313, Records of EUREKA
COUNTY, NEVADA.
Fee: \$ 10


Willis A. DeRose
Recorder