

NOTICE OF LOCATION

NOTICE IS HEREBY GIVEN That the undersigned, having complied with the requirements of SECTION 2324 of the REVISED STATUTES of the United States, and the Local Laws, Customs and Regulations of this District, has located 1500 feet in length by 600 feet in width, on this the Silver Top Lode, Vein or Deposit bearing Gold, Silver, Copper, Lead, and other valuable minerals, situated

in the unknown Mining District
Eureka ~~County~~ County, State of Nevada

the location being described and marked on the ground as follows, to-wit:

Beginning 28 feet N of this location (Discovery)
 Monument, at the N end center monument, and running
 thence South 750 ft. to outside center 300 feet to NE corner of monument No. 1;
 thence South 750 ft. to S E 1500 feet to S E corner of monument No. 2;
 thence W 300 feet to S end center monument;
 thence W 300 feet to SW corner of monument No. 3;
 thence N 750 ft. to West side center 1500 feet to N W corner of monument No. 4;
 thence E 300 feet to place of beginning; including all Dips, Spurs, Angles and variations

This claim is located about 10 miles S-W from what is known as the J. D. Ranch. The discovery is about 30 feet east from a old shaft A from and Perry Bin

The above described Mining Claim shall be known as the

Silver Top #1

Located this 20th day of May, 1964

NOTE

◆ DIAGRAM OF CLAIM—The location (discovery point) and corner monuments should be designated on the accompanying diagram to make the record of claim more perfect.

A mining claim must not exceed 1500 feet in length along the vein or lode, by 600 feet in width, 300 feet on each side of center of vein at surface.

No location of a mining claim can be made until the discovery of the vein or lode within the limits of the ground claimed.

The claim must be distinctly marked on the ground, so its boundaries can be readily traced.


A severe penalty is provided by law for removing or defacing the stakes or monuments of a mining claim.

Claims located on Sunday or holidays are legal.

All valuable mineral deposits in lands of the Government are locatable by citizens of the United States only, and those who have declared their intentions to become such.

This location notice must be filed for Record with the County Recorder of the County in which claim is located.

DIAGRAM OF CLAIM



NAMES OF LOCATORS

Paul James
Wayne Moffatt
Wendell Hester

File No. 39816

RECORDED AT THE REQUEST OF
Vernon Slaughter

May 26 A.D. 1964
 At 04 minutes past 1 P. M.

In Liber 4 of Official Records

Page 157 Records of

EMREKA COUNTY, NEVADA

By William G. McVicker Recorder
Deputy

Fee \$1.00

NOTICE OF LOCATION

NOTICE IS HEREBY GIVEN That the undersigned, having complied with the requirements of SECTION 2324 of the REVISED STATUTES of the United States, and the Local Laws, Customs and Regulations of this District, have located 1500 feet in length by 600 feet in width, on this the Silver Top Lode, Vein or Deposit bearing Gold, Silver, Copper, Lead, and other valuable minerals, situated

in the unknown Mining District
Eureka Nevada County, State of Nevada

the location being described and marked on the ground as follows, to-wit:

Beginning 20 feet S of this location (Discovery)
 Monument, at the 3 end center monument, and running
 thence N 450 F to West Side Center 300 feet to SW corner of monument No. 1;
 thence N 750 F to 1500 feet to NW corner of monument No. 2;
 thence E 300 feet to N end center monument;
 thence E 300 feet to NE corner of monument No. 3;
 thence S 750 F to East Side Center 300 feet to SE corner of monument No. 4;
 thence N 300 feet to place of beginning; including all Dips, Spurs, Angles and variations.

This claim adjoins
Silver Top #1 on the north end
Boundary.

The above described Mining Claim shall be known as the

Located this

Silver Top #2
20 day of May, 1964

NOTE

◆ DIAGRAM of CLAIM—The location (discovery point) and corner monuments should be designated on the accompanying diagram to make the record of claim more perfect.

A mining claim must not exceed 1500 feet in length along the vein or lode, by 600 feet in width, 300 feet on each side of center of vein at surface.

No location of a mining claim can be made until the discovery of the vein or lode within the limits of the ground claimed.

The claim must be distinctly marked on the ground, so its boundaries can be readily traced.

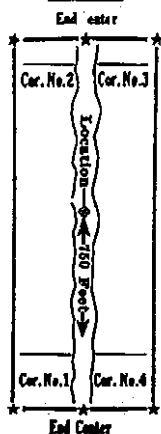
A severe penalty is provided by law for removing or defacing the stakes or monuments of a mining claim.

Claims located on Sunday or holidays are legal.

All valuable mineral deposits in lands of the Government are locatable by citizens of the United States only, and those who have declared their intention to become such.

This location notice must be filed for Record with the County Recorder of the County in which claim is located.

DIAGRAM OF CLAIM



NAMES OF LOCATORS

Bob James
Wayne Wallatt
Vern Houghton

File No. 39817

RECORDED AT THE REQUEST OF
Vernon Slaughter

May 26 A.D. 1964

At 05 minutes past 1 P.M.

In Liber 4 of Official Records

Page 158 Records of

EUREKA COUNTY, NEVADA

THE NEWS • • ST. GEORGE, UTAH

W. A. Hester Recorder
 By _____ Deputy

Fee \$ 1.00

NOTICE OF LOCATION

NOTICE IS HEREBY GIVEN That the undersigned, having complied with the requirements of SECTION 2324 of the REVISED STATUTES of the United States, and the Local Laws, Customs and Regulations of this District, ha located 1500 feet in length by 600 feet in width, on this the Seton Top Lode, Vein or Deposit bearing Gold, Silver, Copper, Lead, and other valuable minerals, situated

in the unknown Mining District
Eureka ~~County~~ County, State of Nevada

the location being described and marked on the ground as follows, to-wit:

Beginning 20 feet N of this location (Discovery)
Monument, at the N end center monument, and running
thence E 300 feet to N.E corner of monument No. 1;
thence S 75° E to East Side Center 300 feet to SE corner of monument No. 2;
thence W 300 feet to S end center monument;
thence W 300 feet to SW corner of monument No. 3;
thence N 75° E to West Side Center 300 feet to NW corner of monument No. 4;
thence E 300 feet to place of beginning; including all Dips, Spurs, Angles

and variations This claim adjoins
Seton Top #1 in the West Side
Boundary

The above described Mining Claim shall be known as the

Seton Top #3
Located this 20th day of May, 1964

NOTE	DIAGRAM OF CLAIM
<p>◆ DIAGRAM OF CLAIM—The location (discovery point) and corner monuments should be designated on the accompanying diagram to make the record of claim more perfect.</p> <p>A mining claim must not exceed 1500 feet in length along the vein or lode, by 600 feet in width, 300 feet on each side of center of vein at surface.</p> <p>No location of a mining claim can be made until the discovery of the vein or lode within the limits of the ground claimed.</p> <p>The claim must be distinctly marked on the ground, so its boundaries can be readily traced.</p> <p>A severe penalty is provided by law for removing or defacing the stakes or monuments of a mining claim.</p> <p>Claims located on Sunday or holidays are legal.</p> <p>All valuable mineral deposits in lands of the Government are locatable by citizens of the United States only, and those who have declared their intentions to become such.</p> <p>This location notice must be filed for Record with the County Recorder of the County in which claim is located.</p>	

NAMES OF LOCATORS

Cal James
Wayne Malott
Veron Slaughter

File No. 39818

RECORDED AT THE REQUEST OF
Veron Slaughter

May 26 A.D. 1964

At 06 minutes past 1 P. M.

in Liber 4 of Official Records

Page 159 Records of

EUREKA COUNTY, NEVADA

W. A. McFar Recorder

By Deputy

Fee \$ 1.00

NOTICE OF LOCATION

NOTICE IS HEREBY GIVEN That the undersigned, having complied with the requirements of SECTION 2324 of the REVISED STATUTES of the United States, and the Local Laws, Customs and Regulations of this District, has located 1500 feet in length by 600 feet in width, on this the Silver Top Lode, Vein or Deposit bearing Gold, Silver, Copper, Lead, and other valuable minerals, situated

in the unknown Mining District
Eureka ~~County~~ County, State of Nevada

the location being described and marked on the ground as follows, to-wit:

Beginning 20 feet 5 of this location (Discovery)
Monument, at the 5 end center monument, and running

thence N 75° E to the side center 300 feet to NE corner of monument No. 1;

thence N 75° E 1500 feet to NE corner of monument No. 2;

thence N 300 feet to N end center monument;

thence N 300 feet to N corner of monument No. 3;

thence S 75° E to West side center 1500 feet to SW corner of monument No. 4;

thence E 300 feet to place of beginning; including all Dips, Spurs, Angles

and variations This claim adjoins

Silver Top #4

Side Boundary

The above described Mining Claim shall be known as the

Located this 20th day of May, 1964

NOTE

♦ DIAGRAM of CLAIM—The location (discovery point) and corner monuments should be designated on the accompanying diagram to make the record of claim more perfect.

A mining claim must not exceed 1500 feet in length along the vein or lode, by 600 feet in width, 300 feet on each side of center of vein at surface.

No location of a mining claim can be made until the discovery of the vein or lode within the limits of the ground claimed.

The claim must be distinctly marked on the ground, so its boundaries can be readily traced.

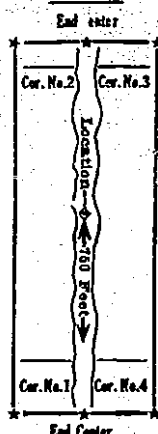
A severe penalty is provided by law for removing or defacing the stakes or monuments of a mining claim.

Claims located on Sunday or holidays are legal.

All valuable mineral deposits in lands of the Government are locatable by citizens of the United States only, and those who have declared their intentions to become such.

This location notice must be filed for Record with the County Recorder of the County in which claim is located.

DIAGRAM OF CLAIM



NAMES OF LOCATORS

P. J. James
Vernon Slaughter

File No. 39819

RECORDED AT THE REQUEST OF
Vernon Slaughter

May 26 A.D. 19 64

At 07 minutes past 1 P. M.

In Liber 4 of Official Records

Page 160 Records of

EUREKA COUNTY, NEVADA

By Vernon Slaughter Recorder
Deputy

Fee \$1.00