

CERTIFICATE OF LOCATION OF PLACER CLAIM

THIS IS TO CERTIFY that the JOE No. 8 Placer Mining Claim, containing 20 acres, was located by J. R. Caldwell on the 7th day of May, 1964.

This claim is situated in the Lynn Mining District, Eureka County, State of Nevada, and the area embraced comprises the $S\frac{1}{2}$ of $NW\frac{1}{4}$ of $NE\frac{1}{4}$, Section 20, T. 35 N.; R. 50 E.; M. D. B. & M.


The location monument stands approximately 1420 feet west and 990 feet south of the northeast corner of said Section 20.

The kind and amount of location work done on the claim is as follows: Not less than \$20.00 was expended on a bulldozer trench about 60 feet long.

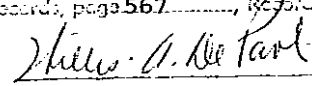
The place where the above work was done is at the location monument.

All location and discovery work necessary to complete this location had been performed by July 24, 1964.

Dated this 30th day of July, 1964..


J. R. Caldwell
Locator

260 Minor Street
Winnemucca, Nevada
Address

FILE NO. 40002
Filed for record at the request of Newmont Exploration Limited
August 3, 1964 at 30 minutes past 11 A. M. Recorded in
Book 4 of the Mineral Records, page 567, Records of EUREKA
COUNTY, NEVADA.
Fee: \$1.00  Recorder.

File No. 40003CERTIFICATE OF LOCATION OF PLACER CLAIM

THIS IS TO CERTIFY that the JOE No. 9 Placer Mining Claim, containing 20 acres, was located by J. R. Caldwell on the 7th day of May, 1964.

This claim is situated in the Lynn Mining District, Eureka County, State of Nevada, and the area embraced comprises the $S\frac{1}{2}$ of $NE\frac{1}{4}$ of $NE\frac{1}{4}$, Section 20, T. 35 N.; R. 50 E.; M. D. B. & M.

The location monument stands approximately 1220 feet west and 990 feet south of the northeast corner of said Section 20.

The kind and amount of location work done on the claim is as follows: Not less than \$20.00 was expended on a bulldozer trench about 60 feet long.

The place where the above work was done is at the location monument.

All location and discovery work necessary to complete this location had been performed by July 24, 1964.

Dated this 30th day of July, 1964.

J. R. Caldwell
Locator

260 Minor Street
Winnemucca, Nevada
Address

40003

FILE NO. _____

Filed for record at the request of Newmont Exploration Limited
August 3, 1964 at 31 minutes past 11 A.M. Recorded in
Book 4 of Official Records, page 568, Records of EUREKA
COUNTY, NEVADA.
Fee: \$ 1.00

Shelley A. McFarland, Recorder.

CERTIFICATE OF LOCATION OF PLACER CLAIM

THIS IS TO CERTIFY that the JOE No. 10 Placer Mining Claim, containing 20 acres, was located by J. R. Caldwell on the 7th day of May, 1964.

This claim is situated in the Lynn Mining District, Eureka County, State of Nevada, and the area embraced comprises the $N\frac{1}{2}$ of $SW\frac{1}{4}$ of $NE\frac{1}{4}$, Section 20, T. 35 N.; R. 50 E.; M. D. B. & M.

The location monument stands approximately 1420 feet west and 1650 feet south of the northeast corner of said Section 20.

The kind and amount of Location work done on the claim is as follows: Not less than \$20.00 was expended on a bulldozer trench about 60 feet long.

The place where the above work was done is at the location monument.

All location and discovery work necessary to complete this location had been performed by July 24, 1964.

Dated this 30th day of July, 1964.

J. R. Caldwell
Locator

260 Minor Street
Winnemucca, Nevada
Address

FILE NO. 40004

Filed for record at the request of Newmont Exploration Limited
August 3, 1964, at 32 minutes past 11 A. M. Recorded in
Book 4 of Official Records, page 569, Records of EUREKA
COUNTY, NEVADA.
Fee: \$ 1.00

John A. McNeal, Recorder.

CERTIFICATE OF LOCATION OF PLACER CLAIM

THIS IS TO CERTIFY that the JOE No. 11 Placer Mining Claim, containing 20 acres, was located by J. R. Caldwell on the 7th day of May, 1964.

This claim is situated in the Lynn Mining District, Eureka County, State of Nevada, and the area embraced comprises the $N\frac{1}{2}$ of $SE\frac{1}{4}$ of $NE\frac{1}{4}$, Section 20, T. 35 N.; R. 50 E.; M. D. B. & M.


The location monument stands approximately 1220 feet west and 1650 feet south of the northeast corner of said Section 20.

The kind and amount of location work done on the claim is as follows: Not less than \$20.00 was expended on a bulldozer trench about 60 feet long.

The place where the above work was done is at the location monument.

All location and discovery work necessary to complete this location had been performed by July 24, 1964.

Dated this 30th day of July, 1964.

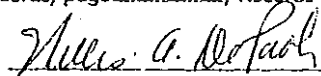

J. R. Caldwell
Locator

260 Minor Street
Winnemucca, Nevada
Address

40005

FILE NO. 40005

Filed for record at the request of Newmont Exploration Limited
August 3, 1964, at 33 minutes past 11 A.M. Recorded in
Book 4 of Official Records, page 570, Records of EUREKA
COUNTY, NEVADA.
Fee: \$ 1.00

 Recorder.

File No. 40006CERTIFICATE OF LOCATION OF PLACER CLAIM

THIS IS TO CERTIFY that the JOE No. 12 Placer Mining Claim, containing 20 acres, was located by J. R. Caldwell on the 7th day of May, 1964.

This claim is situated in the Lynn Mining District, Eureka County, State of Nevada, and the area embraced comprises the $S\frac{1}{2}$ of $SW\frac{1}{4}$ of $NE\frac{1}{4}$, Section 20, T. 35 N.; R. 50 E.; M. D. B. & M.

The location monument stands approximately 1420 feet west and 2310 feet south of the northeast corner of said Section 20.

The kind and amount of location work done on the claim is as follows: Not less than \$20.00 was expended on a bulldozer trench about 60 feet long.

The place where the above work was done is at the location monument.

All location and discovery work necessary to complete this location had been performed by July 24, 1964.

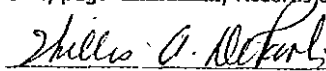
Dated this 30th day of July, 1964.


J. R. Caldwell
Locator

260 Minor Street
Winnemucca, Nevada
Address

FILE NO. 40006

Filed for record at the request of Newmont Exploration Limited
August 3, 1964, at 34 minutes past 11 A. M. Recorded in
Book 4 of Official Records, page 571, Records of EUREKA
COUNTY, NEVADA.
Fee: \$ 1.00


Recorder.

File No. 40007CERTIFICATE OF LOCATION OF PLACER CLAIM

THIS IS TO CERTIFY that the JOE No. 13 Placer Mining Claim, containing 20 acres, was located by J. R. Caldwell on the 7th day of May, 1964.

This claim is situated in the Lynn Mining District, Eureka County, State of Nevada, and the area embraced comprises the $S\frac{1}{2}$ of $SE\frac{1}{4}$ of $NE\frac{1}{4}$, Section 20, T. 35 N.; R. 50 E.; M. D. B. & M.

The location monument stands approximately 1220 feet west and 2310 feet south of the northeast corner of said Section 20.

The kind and amount of location work done on the claim is as follows: Not less than \$20.00 was expended on a bulldozer trench about 60 feet long.

The place where the above work was done is at the location monument.

All location and discovery work necessary to complete this location had been performed by July 24, 1964.

Dated this 30th day of July, 1964.

J. R. Caldwell
J. R. Caldwell
Locator

260 Minor Street
Winnemucca, Nevada
Address

FILE NO. 40007

Filed for record at the request of Newmont Exploration Limited
August 3, 1964, at 35 minutes past 11 A. M. Recorded in
Book 4 of Official Records, page 572, Records of EUREKA
COUNTY, NEVADA.
Fee: \$ 1.00

Willis A. McFar, Recorder.

File No. 40008CERTIFICATE OF LOCATION OF PLACER CLAIM

THIS IS TO CERTIFY that the JOE No. 14 Placer Mining Claim, containing 20 acres, was located by J. R. Caldwell on the 7th day of May, 1964.

This claim is situated in the Lynn Mining District, Eureka County, State of Nevada, and the area embraced comprises the $N\frac{1}{2}$ of $NW\frac{1}{4}$ of $SE\frac{1}{4}$, Section 20, T. 35 N.; R. 50 E.; M. D. B. & M.

The location monument stands approximately 1420 feet west and 2970 feet south of the northeast corner of said Section 20.

The kind and amount of location work done on the claim is as follows: Not less than \$20.00 was expended on a bulldozer trench about 60 feet long.

The place where the above work was done is at the location monument.

All location and discovery work necessary to complete this location had been performed by July 24, 1964.

Dated this 30th day of July, 1964.

J. R. Caldwell
Locator

260 Minor Street
Winnemucca, Nevada
Address

FILE NO. 40008

Filed for record at the request of Newmont Exploration Limited
August 3, 1964, at 36 minutes past 11 A. M. Recorded in
Book 4 of Official Records, page 573, Records of EUREKA
COUNTY, NEVADA.
Fee: \$ 1.00

Willis A. DePaul, Recorder.

File No. 40009

BOOK 4 PAGE 574

CERTIFICATE OF LOCATION OF PLACER CLAIM

THIS IS TO CERTIFY that the JOE No. 15 Placer Mining Claim, containing 20 acres, was located by J. R. Caldwell on the 7th day of May, 1964.

This claim is situated in the Lynn Mining District, Eureka County, State of Nevada, and the area embraced comprises the N $\frac{1}{2}$ of NE $\frac{1}{4}$ of SE $\frac{1}{4}$, Section 20, T. 35 N.; R. 50 E.; M. D. B. & M.

The location monument stands approximately 1220 feet west and 2970 feet south of the northeast corner of said Section 20.

The kind and amount of location work done on the claim is as follows: Not less than \$20.00 was expended on a bulldozer trench about 60 feet long.

The place where the above work was done is at the location monument.

All location and discovery work necessary to complete this location had been performed by July 24, 1964.

Dated this 30th day of July, 1964.

J. R. Caldwell
Locator

260 Minor Street
Winnemucca, Nevada
Address

FILE NO. 40009

Filed for record at the request of Newmont Exploration Limited
August 3, 1964

, at 37 minutes past 11 A. M. Recorded in
Book 4 of Official Records, page 574, Records of EUREKA
COUNTY, NEVADA.

Fee: \$ 1.00

William A. McLaughlin, Recorder.

CERTIFICATE OF LOCATION OF PLACER CLAIM

THIS IS TO CERTIFY that the JOE No. 16 Placer Mining Claim, containing 20 acres, was located by J. R. Caldwell on the 7th day of May, 1964.

This claim is situated in the Lynn Mining District, Eureka County, State of Nevada, and the area embraced comprises the $S\frac{1}{2}$ of $NW\frac{1}{4}$ of $SE\frac{1}{4}$, Section 20, T. 35 N.; R. 50 E.; M. D. B. & M.


The location monument stands approximately 1420 feet west and 3630 feet south of the northeast corner of said Section 20.

The kind and amount of location work done on the claim is as follows: Not less than \$20.00 was expended on a bulldozer trench about 60 feet long.

The place where the above work was done is at the location monument.

All location and discovery work necessary to complete this location had been performed by July 24, 1964.

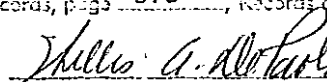
Dated this 30th day of July, 1964.


J. R. Caldwell
Locator

260 Minor Street
Winnemucca, Nevada
Address

FILE NO. 40010

Filed for record at the request of Newmont Exploration Limited
August 3, 1964, at 38 minutes past 11 A.M. Recorded in
Book 4 of Official Records, page 575, Records of EUREKA
COUNTY, NEVADA.
Fee: \$1.00

, Recorder.

CERTIFICATE OF LOCATION OF PLACER CLAIM

THIS IS TO CERTIFY that the JOE No. 17 Placer Mining Claim, containing 20 acres, was located by J. R. Caldwell on the 7th day of May, 1964.

This claim is situated in the Lynn Mining District, Eureka County, State of Nevada, and the area embraced comprises the S $\frac{1}{2}$ of NE $\frac{1}{4}$ of SE $\frac{1}{4}$, Section 20, T. 35 N.; R. 50 E.; M. D. B. & M.

The location monument stands approximately 1220 feet west and 3630 feet south of the northeast corner of said Section 20.

The kind and amount of location work done on the claim is as follows: Not less than \$20.00 was expended on a bulldozer trench about 60 feet long.

The place where the above work was done is at the location monument.

All location and discovery work necessary to complete this location had been performed by July 24, 1964.

Dated this 30th day of July, 1964.

J. R. Caldwell
Locator

260 Minor Street
Winnemucca, Nevada
Address

FILE NO. 40011

Filed for record at the request of: Newmont Exploration Limited
August 3, 1964, at 39 minutes past 11 A.M. Recorded in
Book 4 of Official Records, page 576, Records of EUREKA
COUNTY, NEVADA.
Fee: \$ 1.00

Willis A. deFur, Recorder.

CERTIFICATE OF LOCATION OF PLACER CLAIM

THIS IS TO CERTIFY that the JOE No. 18 Placer Mining Claim, containing 20 acres, was located by J. R. Caldwell on the 7th day of May, 1964.

This claim is situated in the Lynn Mining District, Eureka County, State of Nevada, and the area embraced comprises the N $\frac{1}{2}$ of SW $\frac{1}{4}$ of SE $\frac{1}{4}$, Section 20, T. 35 N.; R. 50 E.; M. D. B. & M.

The location monument stands approximately 1420 feet west and 4290 feet south of the northeast corner of said Section 20.

The kind and amount of location work done on the claim is as follows: Not less than \$20.00 was expended on a bulldozer trench about 60 feet long.

The place where the above work was done is at the location monument.

All location and discovery work necessary to complete this location had been performed by July 24, 1964.

Dated this 30th day of July, 1964.

J. R. Caldwell
J. R. Caldwell
Locator

260 Minor Street
Winnemucca, Nevada
Address

FILE NO. 40012
Filed for record at the request of Newmont Exploration Limited
August 3, 1964, at 40 minutes past 11 A. M. Recorded in
Book 4 of Official Records, page 577, Records of EUREKA
COUNTY, NEVADA.
Fee: \$ 1.00 Hillis - A. McFaul, Recorder.

CERTIFICATE OF LOCATION OF PLACER CLAIM

THIS IS TO CERTIFY that the JOE No. 19 Placer Mining Claim, containing 20 acres, was located by J. R. Caldwell on the 7th day of May, 1964.

This claim is situated in the Lynn Mining District, Eureka County, State of Nevada, and the area embraced comprises the $N\frac{1}{2}$ of $SE\frac{1}{4}$ of $SE\frac{1}{4}$, Section 20, T. 35 N.; R. 50 E.; M. D. B. & M.


The location monument stands approximately 1220 feet west and 4290 feet south of the northeast corner of said Section 20.

The kind and amount of location work done on the claim is as follows: Not less than \$20.00 was expended on a bulldozer trench about 60 feet long.

The place where the above work was done is at the location monument.

All location and discovery work necessary to complete this location had been performed by July 24, 1964.

Dated this 30th day of July, 1964.


J. R. Caldwell
Locator

260 Minor Street
Winnemucca, Nevada
Address

FILE NO. 40013

Filed for record at the request of Newmont Exploration Limited
August 3, 1964, at 41 minutes past 11 A. M. Recorded in
Book 4 of Official Records, page 578, Records of EUREKA
COUNTY, NEVADA.
Fee: \$ 1.00

 Recorder.

CERTIFICATE OF LOCATION OF PLACER CLAIM

THIS IS TO CERTIFY that the JOE No. 20 Placer Mining Claim, containing 20 acres, was located by J. R. Caldwell on the 7th day of May, 1964.

This claim is situated in the Lynn Mining District, Eureka County, State of Nevada, and the area embraced comprises the $S\frac{1}{2}$ of $SW\frac{1}{4}$ of $SE\frac{1}{4}$, Section 20, T. 35 N.; R. 50 E.; M. D. B. & M.

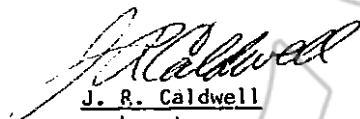
The location monument stands approximately 1420 feet west and 4050 feet south of the northeast corner of said Section 20.

The kind and amount of location work done on the claim is as follows: Not less than \$20.00 was expended on a bulldozer trench about 60 feet long.

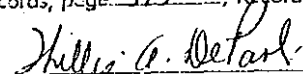
The place where the above work was done is at the location monument.

All location and discovery work necessary to complete this location had been performed by July 24, 1964.

Dated this 30th day of July, 1964.


J. R. Caldwell
Locator

260 Minor Street
Winnemucca, Nevada
Address

FILE NO. 40014
Filed for record at the request of Newmont Exploration Limited
August 3, 1964 at 42 minutes past 11 A. M. Recorded in
Book 4 of Official Records, page 579, Records of EUREKA
COUNTY, NEVADA.
Fee: \$ 1.00  Recorder.

40015

File No.

CERTIFICATE OF LOCATION OF PLACER CLAIM

THIS IS TO CERTIFY that the JOE No. 21 Placer Mining Claim, containing 20 acres, was located by J. R. Caldwell on the 7th day of May, 1964.

This claim is situated in the Lynn Mining District, Eureka County, State of Nevada, and the area embraced comprises the $S\frac{1}{2}$ of $SE\frac{1}{4}$ of $SE\frac{1}{4}$, Section 20, T. 35 N.; R. 50 E.; M. D. B. & M.

The location monument stands approximately 1220 feet west and 4950 feet south of the northeast corner of said Section 20.

The kind and amount of location work done on the claim is as follows: Not less than \$20.00 was expended on a bulldozer trench about 60 feet long.

The place where the above work was done is at the location monument.

All location and discovery work necessary to complete this location had been performed by July 24, 1964.

Dated this 30th day of July, 1964.

J. R. Caldwell
J. R. Caldwell
Locator

260 Minor Street
Winnemucca, Nevada
Address

40015

FILE NO.

Filed for record at the request of Newmont Exploration Limited
August 3, 1964, at 43 minutes past 11 A.M. Recorded in
Book 4 of Official Records, page 580, Records of EUREKA
COUNTY, NEVADA.
Fee: \$ 1.00

Thelma S. DeLoach, Recorder.

40016

File No. _____

CERTIFICATE OF LOCATION OF PLACER CLAIM

THIS IS TO CERTIFY that the JOE No. 22 Placer Mining Claim, containing 14 acres, was located by J. R. Caldwell on the 7th day of May, 1964.

This claim is situated in the Lynn Mining District, Eureka County, State of Nevada and the area embraced comprises the east 154 feet of Lots 2, 3, and 4, Section 20, T. 35 N.; R. 50 E.; M. D. B. & M.

The location monument stands approximately 1397 feet east and 3860 feet south of the northwest corner of said Section 20.

The locator claims 2540 feet in a north direction and 1420 feet in a south direction from the location monument with a width of 77 feet on each side of the center along the entire length of said claim.

The kind and amount of location work done on the claim is as follows: Not less than \$20.00 was expended on a bulldozer trench about 60 feet long.

The place where the above work was done is at the location monument.

The corners and side centers of this claim are located and marked as follows:

Beginning at the northwest corner, a 4" x 4" x 4½" wood post marked NW COR. JOE No. 22; thence south 1980 feet, west side center, a 4" x 4" x 4½" wood post marked W S/C JOE No. 22, 3960 feet to the southwest corner, a 4" x 4" x 4½" wood post marked SW COR. JOE No. 22; thence east 154 feet to the southeast corner, a 4" x 4" x 4½" wood post marked SE COR. JOE No. 22; thence north 1980 feet, east side center, a 4" x 4" x 4½" wood post marked E S/C JOE No. 22, 3960 feet to the northeast corner, a 4" x 4" x 4½" wood post marked NE COR. JOE No. 22; thence west 154 feet to the northwest corner, the place of beginning.

-2-

The west side line of this claim is contiguous with the east side lines of the Joe Claim Nos. 4, 24, and 26; the north end line is contiguous with the south end line of the Joe No. 5 claim; the east side line is contiguous with west end lines of the Joe Claim Nos. 10, 12, 14, 16, 18, and 20.

All location and discovery work necessary to complete this location had been performed by July 24, 1964.

Dated this 30th day of July, 1964.

J. R. Caldwell
J. R. Caldwell
Locator

260 Minor Street
Winnemucca, Nevada
Address

FILE NO. 40016

Filed for record at the request of Newmont Exploration Limited
August 3, 1964, at 44 minutes past 11 A. M. Recorded in
Book 4 of Official Records, page 582-583, Records of EUREKA
COUNTY, NEVADA.
Fee: \$ 1.00

Philip A. McFarland, Recorder.

CERTIFICATE OF LOCATION OF PLACER CLAIM

THIS IS TO CERTIFY that the JOE No. 23 Placer Mining Claim, containing 20 acres, was located by J. R. Caldwell on the 7th day of May, 1964.

This claim is situated in the Lynn Mining District, Eureka County, State of Nevada and the area embraced comprises the west 660 feet of Lot 3, Section 20, T. 35 N.; R. 50 E.; M. D. B. & M.

The location monument stands approximately 330 feet east and 3860 feet south of the northwest corner of said Section 20.

The locator claims 100 feet in south direction and 1220 feet in a north direction, with a width of 330 on each side of the center along the entire length of said claim.

The kind and amount of location work done on the claim is as follows: Not less than \$20.00 was expended on a bulldozer trench about 60 feet long.

The place where the above work was done is at the location monument.

The corners and side centers of this claim are located and marked as follows:

Beginning at the northwest corner, a 4" x 4" x 4½" wood post marked NW COR. JOE No. 23; thence south 660 feet, west side center, a 4" x 4" x 4½" wood post marked W S/C JOE No. 23, 1320 feet to the southwest corner, a 4" x 4" x 4½" wood post marked SW COR. JOE No. 23; thence east 660 feet to the southeast corner a 4" x 4" x 4½" wood post marked SE COR. JOE No. 23; thence north 660 feet, east side center, a 4" x 4" x 4½" wood post marked E S/C JOE No. 23, 1320 feet to the northeast corner, a 4" x 4" x 4½" wood post marked NE COR. JOE No. 23; thence west 660 feet to the northwest corner, the place of beginning.

-2-

The north end line of this claim is contiguous with the south end line of the Joe No. 3 claim; the east side line is contiguous with the west side line of the Joe No. 24 claim; the south end line is contiguous with the north end line of the Joe No. 25 claim.

All location and discovery work necessary to complete this location had been performed by July 24, 1964.

Dated this 30th day of July, 1964.

J. R. Caldwell
J. R. Caldwell
Locator

260 Minor Street
Winnemucca, Nevada
Address

40017

FILE NO. _____

Filed for record at the request of Newmont Exploration Limited
August 3, 1964, at 45 minutes past 11 A. M. Recorded in
Book 4 of Official Records, page 584-585, Records of EUREKA
COUNTY, NEVADA.
Fee: \$ 1.00

William A. DePaul, Recorder.

CERTIFICATE OF LOCATION OF PLACER CLAIM

THIS IS TO CERTIFY that the JOE No. 24 Placer Mining Claim, containing 20 acres, was located by J. R. Caldwell on the 7th day of May, 1964

This claim is situated in the Lynn Mining District, Eureka County, State of Nevada and the area embraced comprises a portion of Lot 3, Section 20, T. 35 N.; R. 50 E.; M. D. B. & M.

The location monument stands approximately 990 feet east and 3860 feet south of the northwest corner of said Section 20.

The locator claims 100 feet in a south direction and 1220 feet in a north direction with a width of 330 feet on each side of the center along the entire length of said claim.

The kind and amount of location work done on the claim is as follows: Not less than \$20.00 was expended on a bulldozer trench about 60 feet long.

The place where the above work was done is at the location monument.

The corners and side centers of this claim are located and marked as follows:


Beginning at the northwest corner, a 4" x 4" x 4½" wood post marked NW COR. JOE No. 24; thence south 660 feet, west side center, a 4" x 4" x 4½" wood post marked W S/C JOE No. 24, 1320 feet to the southwest corner, a 4" x 4" x 4½" wood post marked SW COR. JOE No. 24; thence east 660 feet to the southeast corner a 4" x 4" x 4½" wood post marked SE COR. JOE No. 24; thence north 660 feet, east side center, a 4" x 4" x 4½" wood post marked E S/C JOE No. 24, 1320 feet to the northeast corner, a 4" x 4" x 4½" wood post marked NE COR. JOE No. 24; thence west 660 feet to the northwest corner, the place of beginning.

-2-

The north end line of this claim is contiguous with the south end line of the Joe No. 4 claim; the west side line is contiguous with the east side line of the Joe No. 23 claim; the south end line is contiguous with the north end line of the Joe No. 26 claim; the east side line is contiguous with the center 1320 feet of the west side line of the Joe No. 22 claim.

All location and discovery work necessary to complete this location had been performed by July 24, 1964.

Dated this 30th day of July, 1964.

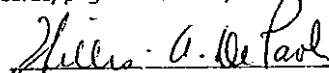

J. R. Caldwell
Locator

260 Minor Street
Winnemucca, Nevada
Address

40018

FILE NO. _____

Filed for record at the request of Newmont Exploration Limited
August 3, 1964, at 46 minutes past 11 A. M. Recorded in
Book 4 of Official Records, page 585-586 Records of EUREKA
COUNTY, NEVADA.
Fee: \$ 1.00

 Recorder.

CERTIFICATE OF LOCATION OF PLACER CLAIM

THIS IS TO CERTIFY that the JOE No. 25 Placer Mining Claim, containing 20 acres, was located by J. R. Caldwell on the 7th day of May, 1964.

This claim is situated in the Lynn Mining District, Eureka County, State of Nevada and the area embraced comprises the west 660 feet of Lot 4, Section 20, T. 35 N.; R. 50 E.; M. D. B. & M.

The location monument stands approximately 330 feet east and 4060 feet south of the northwest corner of said Section 20.

The locator claims 100 feet in a north direction and 1220 feet in a south direction with a width of 330 feet on each side of the center along the entire length of said claim.

The kind and amount of location work done on the claim is as follows: Not less than \$20.00 was expended on a bulldozer trench about 60 feet long.

The place where the above work was done is at the location monument.

The corners and side centers of this claim are located and marked as follows:


Beginning at the northwest corner, a 4" x 4" x 4½" wood post marked NW COR. JOE No. 25; thence south 660 feet, west side center, a 4" x 4" x 4½" wood post marked W S/C JOE No. 25, 1320 feet to the southwest corner, a 4" x 4" x 4½" wood post marked SW COR. JOE No. 25; thence east 660 feet to the southeast corner, a 4" x 4" x 4½" wood post marked SE COR. JOE No. 25; thence north 660 feet, east side center, a 4" x 4" x 4½" wood post marked E S/C JOE No. 25, 1320 feet to the northeast corner, a 4" x 4" x 4½" wood post marked NE COR. JOE No. 25; thence west 660 feet to the northwest corner, the place of beginning.

-2-

The north end line of this claim is contiguous with the south end line of the Joe No. 23 claim; the east side line is contiguous with the west side line of the Joe No. 26 claim.

All location and discovery work necessary to complete this location had been performed by July 24, 1964.

Dated this 30th day of July, 1964



J. R. Caldwell
Locator

260 Minor Street
Winnemucca, Nevada
Address

40019

FILE NO.

Filed for record at the request of Newmont Exploration Limited
August 3, 1964, at 47 minutes past 11 A. M. Recorded in
Book 4 of Official Records, page 587-588, Records of EUREKA
COUNTY, NEVADA.
Fee: \$1.00

, Recorder.

CERTIFICATE OF LOCATION OF PLACER CLAIM

THIS IS TO CERTIFY that the JOE No. 26 Placer Mining Claim, containing 20 acres, was located by J. R. Caldwell on the 7th day of May, 1964.

This claim is situated in the Lynn Mining District, Eureka County, State of Nevada and the area embraced comprises a portion of Lot 4, Section 20, T. 35 N.; R. 50 E.; M. C. B. & M.

The location monument stands approximately 990 feet east and 4060 feet south of the northwest corner of said Section 20.

The locator claims 100 feet in a north direction and 1220 feet in a south direction with a width of 330 feet on each side of the center along the entire length of said claim.

The kind and amount of location work done on the claim is as follows: Not less than \$20.00 was expended on a bulldozer trench about 60 feet long.

The place where the above work was done is at the location monument.

The corners and side centers of this claim are located and marked as follows:

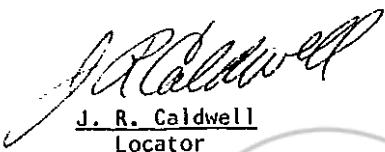
Beginning at the northwest corner, a 4" x 4" x 4½" wood post marked NW COR. JOE No. 26; thence south 660 feet, west side center, a 4" x 4" x 4½" wood post marked W S/C JOE No. 26, 1320 feet to the southwest corner, a 4" x 4" x 4½" wood post marked SW COR. JOE No. 26; thence east 660 feet to the southeast corner, a 4" x 4" x 4½" wood post marked SE COR. JOE No. 26; thence north 660 feet, east side center, a 4" x 4" x 4½" wood post marked E S/C JOE No. 26, 1320 feet to the northeast corner, a 4" x 4" x 4½" wood post marked NE COR. JOE No. 26; thence west 660 feet to the northwest corner, the place of beginning.

-2-


The west side line of this claim is contiguous with the east side line of the Joe No. 25 claim; the north end line is contiguous with the south end line of the JOE No. 24 claim; the east side line is contiguous with south 1320 feet of the west side line of the JOE No. 22 claim.

All location and discovery work necessary to complete this location had been performed by July 24, 1964.

Dated this 30th day of July 1964.


J. R. Caldwell
Locator

260 Minor Street
Winnemucca, Nevada
Address

FILE NO. 40020
Filed for record at the request of Newmont Exploration Limited
August 3, 1964, at 48 minutes past 11 A. M. Recorded in
Book 4 of Official Records, page 589-590, Records of EUREKA
COUNTY, NEVADA.
Fee: \$ 1.00  Recorder.