

CERTIFICATE OF LOCATION

LODE-QUARTZ

THIS IS TO CERTIFY that the Polleywog lode mining claim was located by

<u>Charles Damele, Sr.</u> (print name of locator)	<u>% J. D. Ranch, Carlin, Nevada</u> (print post office address)
<u>Charles Damele, Jr.</u>	Same as above
<u>R.D. Damele</u>	Same as above
<u>Steven Damele</u>	Same as above
<u>Jack O'Connor</u>	Same as above

on the 16th day of August, 1965, situated in the Unknown Mining-District, Eureka County, State of Nevada, and about 10 miles Southeast of Buckhorn, in the Rocky Hill Range

We (or I) claim 1500 linear feet along the course of the mineral-bearing ledge, lode or vein, extending 750 feet from the location monument in a Northerly direction, and 750 feet in a Southerly direction, together with 300 feet on each side of the center of the ledge for the entire length of the claim.

The discovery work consists of a open cut located about 200 feet in a Northerly direction from the location monument, and its dimensions are 40 feet wide, 100 feet long and 4 feet deep, exposing ledge, lode or vein in place.

The northwest corner is marked by a 4x4" Post - 4' feet high, inscribed "NW Corner of the Polleywog Claim"; the southwest corner is marked by a 4"x4" Post-4' feet high, inscribed "SW Corner of the Polleywog Claim"; the southeast corner is marked by a 4"x4" Post- 4' feet high, inscribed "SE Corner of the Polleywog Claim"; the northeast corner is marked by a 4"x4" Post-4' feet high, inscribed "NE Corner of the Polleywog Claim." There is also a 4"x4" Post -4' at the center of each side line. The discovery work has been done, and the location completed since August 20, 1965

LOCATORS

Dated October 25, 1965

Charles Damele Jr.
Charles Damele Sr.
R. D. Damele
Steven Damele
Jack O'Connor

(Section 517.050, Nevada Revised Statutes, provides that every location of a mining claim made after July 1, 1941, shall be absolutely void unless a certificate of location thereof is recorded with the county recorder of the county in which the claim is located within 90 days after the date of location.)

CERTIFICATE OF LOCATION

LOAN - QUAYS

Policy No.

THIS IS TO CERTIFY that the

claim was located by

Charles Damele, Sr.

(Print name of locator)

Charles Damele, Sr.

R. D. Damele

Steven Damele

41382

File No.

RECORDED AT THE REQUEST OF

Charles Damele, Sr.

October 25 A. D. 19 65

At 07 minutes past 1 P.M.

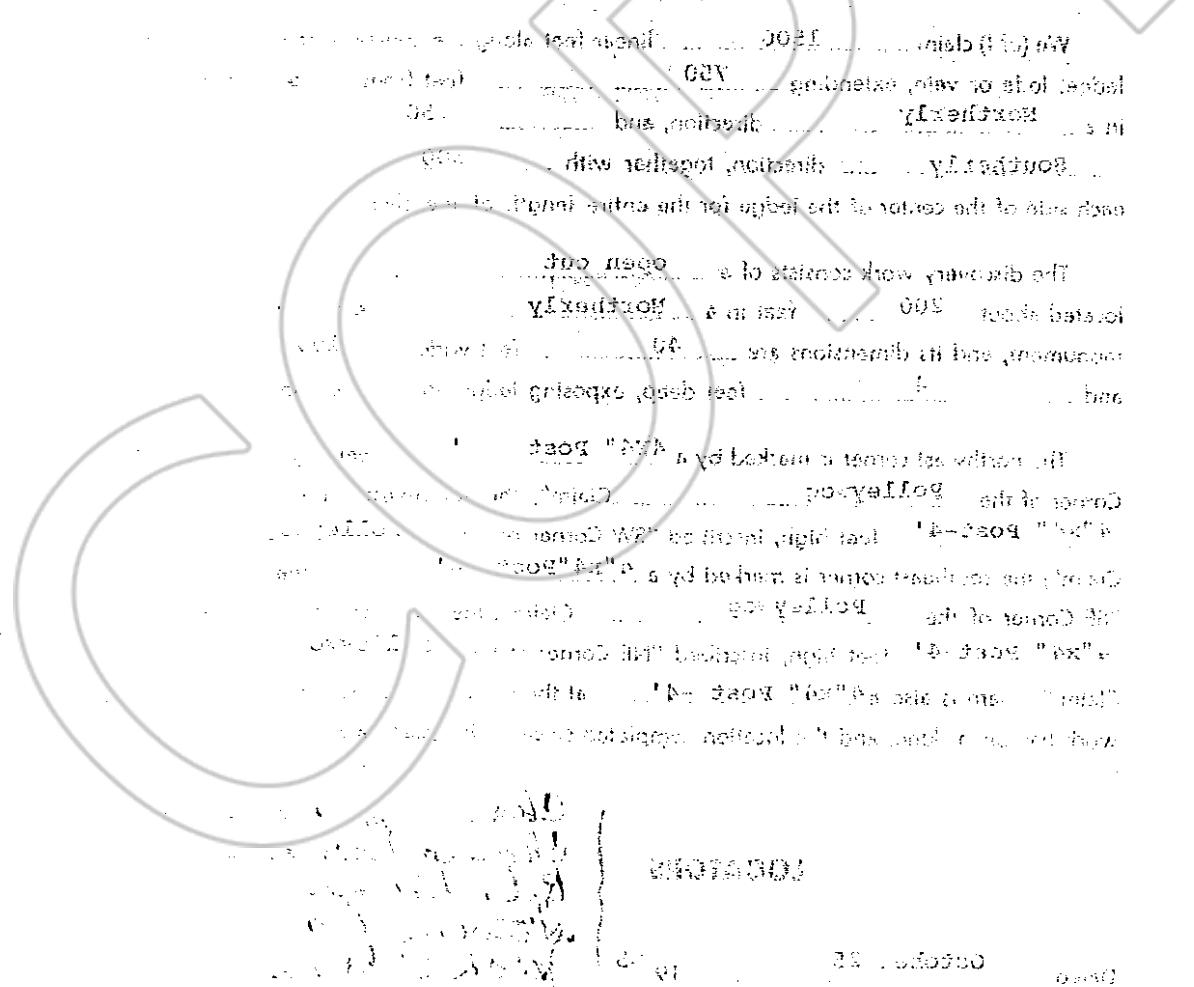
in Book 9 of OFFICIAL RECORDS

Page 1 Records of

EUREKA COUNTY, NEVADA

Willis A. Allford Recorder

Fee \$ 1.00



Handwritten signatures and notes at the bottom of the page.

CERTIFICATE OF LOCATION

LODE-QUARTZ

THIS IS TO CERTIFY that the Marie lode mining

claim was located by

Charles Damele, Sr.

J.D. Ranch, Carlin, Nevada

(print name of locator)

(print post office address)

Charles Damele, Jr.,

% Same as above

R.D. Damele

Same as above

Steven Damele

Same as above

Jack O'Connor

88811

Same as above

on the 16th day of August, 1965, situated in the

Unknown Mining District, Eureka County,

State of Nevada, and about 10 miles southeast

of Buckhorn, in the Rocky Hill Range

We (or I) claim 1500 linear feet along the course of the mineral-bearing ledge, lode or vein, extending 750 feet from the location monument in a Northerly direction, and 750 feet in a Southerly direction, together with 300 feet on each side of the center of the ledge for the entire length of the claim.

The discovery work consists of a open cut located about 200 feet in a Northerly direction from the location monument, and its dimensions are 40 feet wide, 100 feet long and 4 feet deep, exposing ledge, lode or vein in place.

The northwest corner is marked by a 4"x4" Post-4' feet high, inscribed "NW Corner of the Marie Claim"; the southwest corner is marked by a 4"x4" Post-4' feet high, inscribed "SW Corner of the Marie Claim"; the southeast corner is marked by a 4"x4" Post-4' feet high, inscribed "SE Corner of the Marie Claim"; the northeast corner is marked by a 4"x4" Post-4' feet high, inscribed "NE Corner of the Marie Claim." There is also a 4"x4" Post-4' at the center of each side line. The discovery work has been done, and the location completed since August 20, 1965

LOCATORS

Charles Damele Jr.
Charles Damele Jr.
R.D. Damele
Steven Damele
Jack O'Connor

Dated October 25, 1965

(Section 517.050, Nevada Revised Statutes, provides that every location of a mining claim made after July 1, 1941, shall be absolutely void unless a certificate of location thereof is recorded with the county recorder of the county in which the claim is located within 90 days after the date of location.)

RECORDED TO BE RECORDED

RECORDED TO BE RECORDED

File No. **41383**

RECORDED AT THE REQUEST OF

Charles Damele, Sr.

October 25 A. D. **1965**

At **08** minutes past **P. M.**

in Book **9** of OFFICIAL RECORDS

Page **3** Records of

EUREKA COUNTY, CALIFORNIA

Melvin A. De Leo Recorder

Fee \$ **1.00**



Handwritten notes and signatures at the bottom of the page.

File No. 41384

CERTIFICATE OF LOCATION

LODE-QUARTZ

THIS IS TO CERTIFY that the Big Ben lode mining claim was located by

<u>Charles Damele, Sr.</u> <small>(print name of locator)</small>	<u>%J.D. Ranch, Carlin, Nevada</u> <small>(print post office address)</small>
<u>Charles Damele, Jr.,</u>	<u>Same as above</u>
<u>R. D. Damele</u>	<u>Same as above</u>
<u>Steven Damele</u>	<u>Same as above</u>
<u>Jack O'Connor</u>	<u>Same as above</u>

on the 17th day of August, 1965, situated in the Unknown Mining District, Eureka County, State of Nevada, and about 10 miles Southeast of Buckhorn, in the Rocky Hill Range

We (or I) claim 1500 linear feet along the course of the mineral-bearing ledge, lode or vein, extending 750 feet from the location monument in a Northerly direction, and 750 feet in a Southerly direction, together with 300 feet on each side of the center of the ledge for the entire length of the claim.

The discovery work consists of a open cut located about 200 feet in a Northerly direction from the location monument, and its dimensions are 40 feet wide, 100 feet long and 4 feet deep, exposing ledge, lode or vein in place.

The northwest corner is marked by a 4"x4" Post - 4' feet high, inscribed "NW Corner of the Big Ben Claim"; the southwest corner is marked by a 4"x4" Post - 4' feet high, inscribed "SW Corner of the Big Ben Claim"; the southeast corner is marked by a 4"x4" Post - 4' feet high, inscribed "SE Corner of the Big Ben Claim"; the northeast corner is marked by a 4"x4" Post - 4' feet high, inscribed "NE Corner of the Big Ben Claim." There is also a 4"x4" Post - 4' high at the center of each side line. The discovery work has been done, and the location completed since August 20, 1965.

LOCATORS

Charles Damele, Sr.
Charles Damele, Jr.
R. D. Damele
Steve Damele
Jack O'Connor

Dated October 25, 1965

(Section 517.050, Nevada Revised Statutes, provides that every location of a mining claim made after July 1, 1941, shall be absolutely void unless a certificate of location thereof is recorded with the county recorder of the county in which the claim is located within 90 days after the date of location.)

CERTIFICATE OF LOCATION

1965-943

THIS IS TO CERTIFY THAT THE

LAND WAS LOCATED BY

Charles Damele, Sr.

(Right name of locator)

Charles Damele, Sr.

of the County of Nevada

State of Nevada

41384

File No.

RECORDED AT THE REQUEST OF

Charles Damele, Sr.

October 25 A. D. 1965

At 09 minutes past 1 P.M.


in Book 9 of OFFICIAL RECORDS

Page 5 Records of

EUREKA COUNTY, NEVADA

Willis A. Wolf Recorder

Fee \$ 1.00



RECORDED

CERTIFICATE OF LOCATION

LODE-QUARTZ

THIS IS TO CERTIFY that the Misscarriage lode mining claim was located by

<u>Charles Damele, Sr.</u> (print name of locator)	<u>% J.D. Ranch, Carlin, Nevada</u> (print post office address)
<u>Charles Damele, Jr.</u>	<u>Same as above</u>
<u>Ronald D. Damele</u>	<u>Same as above</u>
<u>Steven Damele</u>	<u>Same as above</u>
<u>Jack O'Connor</u>	<u>Same as above</u>

on the 17th day of August, 1965, situated in the Unknown Mining District, Eureka County, State of Nevada and about 10 miles Southeast of Buckhorn, in the Rocky Hill Range

We (or I) claim 1500 linear feet along the course of the mineral-bearing ledge, lode or vein, extending 750 feet from the location monument in a Northerly direction, and 750 feet in a Southerly direction, together with 300 feet on each side of the center of the ledge for the entire length of the claim.

The discovery work consists of a open Cut located about 200 feet in a Northerly direction from the location monument, and its dimensions are 40 feet wide, 100 feet long and 4 feet deep, exposing ledge, lode or vein in place.

The northwest corner is marked by a 4"x4" Post - 4' feet high, inscribed "NW Corner of the Misscarriage Claim"; the southwest corner is marked by a 4"x4" Post - 4' feet high, inscribed "SW Corner of the Misscarriage Claim"; the southeast corner is marked by a 4"x4" Post - 4' feet high, inscribed "SE Corner of the Misscarriage Claim"; the northeast corner is marked by a 4"x4" Post-4' feet high, inscribed "NE Corner of the Misscarriage Claim." There is also a 4"x4" Post-4' high at the center of each side line. The discovery work has been done, and the location completed since August 20, 1965.

LOCATORS

Dated October 25, 1965

Charles Damele Sr.
Charles Damele Jr.
Ronald D. Damele
Steven Damele
Jack O'Connor

(Section 517.050, Nevada Revised Statutes, provides that every location of a mining claim made after July 1, 1941, shall be absolutely void unless a certificate of location thereof is recorded with the county recorder of the county in which the claim is located within 90 days after the date of location.)

OFFICIAL RECORDS

RECORDS

RECORDS

File No. **41385**

RECORDED AT THE REQUEST OF

Charles Damele, Sr.

October 25, 1965

At **10** minutes past **1 P.M.**

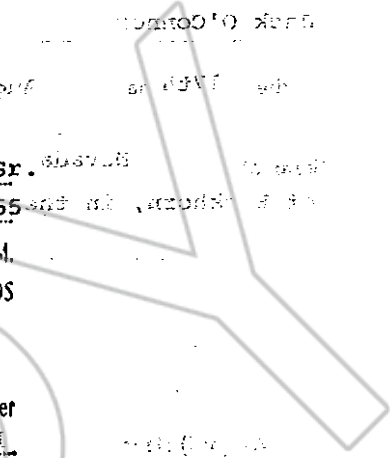
in Book **9** of OFFICIAL RECORDS

Page **7** Records of

EUREKA COUNTY, NEVADA

Mellie A. W. ... Recorder

Fee \$ **1.00**



CERTIFICATE OF LOCATION

LODE-QUARTZ

THIS IS TO CERTIFY that the Dales Boner lode mining

claim was located by	
<u>Charles Damele, Sr.</u>	<u>% J.D. Ranch, Carlin, Nevada</u>
(print name of locator)	(print post office address)
<u>Charles Damele, Jr.,</u>	<u>Same as above</u>
<u>Ronald Damele</u>	<u>Same as above</u>
<u>Stephen Damele</u>	<u>Same as above</u>
<u>Jack O'Connor</u>	<u>Same as above</u>

on the 17 day of August 1965, situated in the 5
Unknown Mining District, Eureka County,
State of Nevada (and about 10 miles Southeast
of Buckhorn, in the Rocky Hill Range.

We (or I) claim 1500 linear feet along the course of the mineral-bearing ledge, lode or vein, extending 750 feet from the location monument in a Northerly direction, and 750 feet in a Southerly direction, together with 300 feet on each side of the center of the ledge for the entire length of the claim.

The discovery work consists of a open cut located about 200 feet in a Northerly direction from the location monument, and its dimensions are 40 feet wide, 100 feet long and 4 feet deep, exposing ledge, lode or vein in place.

The northwest corner is marked by a 4"x4" Post - 4' feet high, inscribed "NW Corner of the Dales Boner Claim"; the southwest corner is marked by a 4"x4" Post - 4' feet high, inscribed "SW Corner of the Dales Boner Claim"; the southeast corner is marked by a 4"x4" Post - 4' feet high, inscribed "SE Corner of the Dales Boner Claim"; the northeast corner is marked by a 4"x4" Post - 4' feet high, inscribed "NE Corner of the Dales Boner Claim." There is also a 4"x4" Post - 4' high at the center of each side line. The discovery work has been done, and the location completed since August 20, 1965.

LOCATORS

Charles Damele Sr.
Charles Damele Jr.
Ronald Damele
Stephen Damele
Jack O'Connor

Dated October 25, 1965

(Section 517.050, Nevada Revised Statutes, provides that every location of a mining claim made after July 1, 1941, shall be absolutely void unless a certificate of location thereof is recorded with the county recorder of the county in which the claim is located within 90 days after the date of location.)

OFFICIAL RECORDS OF THE COUNTY OF EUREKA

FILE NO. 41386

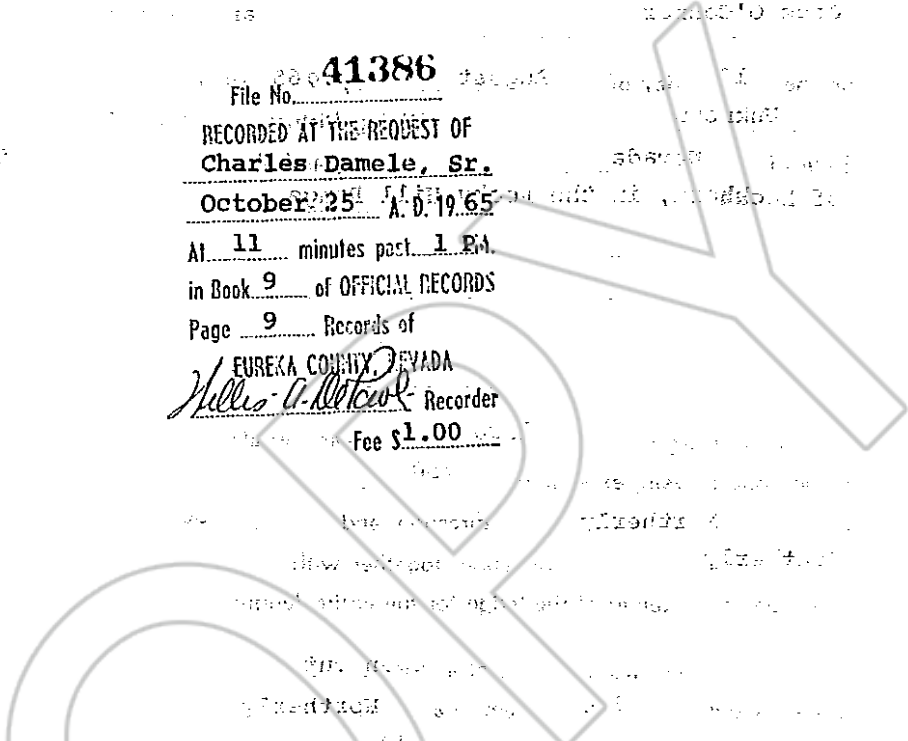
File No. 41386

RECORDED AT THE REQUEST OF
Charles Damele, Sr.
October 25 A. D. 1965

At 11 minutes past 1 P.M.
in Book 9 of OFFICIAL RECORDS
Page 9 Records of

EUREKA COUNTY, CALIFORNIA
Mellie A. McTeal Recorder

Fee \$1.00



CERTIFICATE OF LOCATION

LODE-QUARTZ

THIS IS TO CERTIFY that the Cedar lode mining claim was located by

Charles Damele, Sr.

% J.D. Ranch, Carlin, Nevada

(print name of locator)

(print post office address)

Charles Damele, Jr.,

Same as above

Ronald Damele

Same as above

Stephen Damele

Same as above

Jack O'Connor

Same as above

on the 17th day of August, 1965, situated in the Unknown Mining District, Eureka County, State of Nevada, and about 10 miles Southeast of Buckhorn, in the Rocky Hill Range

We (or I) claim 1500 linear feet along the course of the mineral-bearing ledge, lode or vein, extending 750 feet from the location monument in a Northerly direction, and 750 feet in a Southerly direction, together with 300 feet on each side of the center of the ledge for the entire length of the claim.

The discovery work consists of a open cut located about 200 feet in a Northerly direction from the location monument, and its dimensions are 40 feet wide, 100 feet long and 4 feet deep, exposing ledge, lode or vein in place.

The northwest corner is marked by a 4"x4" Post - 4' feet high, inscribed "NW Corner of the Cedar Claim"; the southwest corner is marked by a 4"x4" Post - 4' feet high, inscribed "SW Corner of the Cedar Claim"; the southeast corner is marked by a 4"x4" Post - 4' feet high, inscribed "SE Corner of the Cedar Claim"; the northeast corner is marked by a 4"x4" Post - 4' feet high, inscribed "NE Corner of the Cedar Claim." There is also a 4"x4" Post-4' high at the center of each side line. The discovery work has been done, and the location completed since August 20, 1965

LOCATORS

Charles Damele Sr.
Charles Damele Jr.
Ronald Damele
Stephen Damele
Jack O'Connor

Dated October 25, 1965

(Section 517.050, Nevada Revised Statutes, provides that every location of a mining claim made after July 1, 1941, shall be absolutely void unless a certificate of location thereof is recorded with the county recorder of the county in which the claim is located within 30 days after the date of location.)

OFFICE OF THE COUNTY CLERK

CLERK OF COURTS

RECORDED

41387

File No.

RECORDED AT THE REQUEST OF
Charles Damele, Sr.

October 25 A. D. 1965

At 12 minutes past 1 P. M.

in Book 9 of OFFICIAL RECORDS

Page 11 Records of

EUREKA COUNTY, NEVADA

William A. Little Recorder

Fee \$1.00

