

Certificate of Location

LODE OR QUARTZ

THIS IS TO CERTIFY that a mining claim Annie No. 1

was located by

Howard L. Garrett and Lavelle J. Stewart, Jr.

2125 Hewitt, Billings, Montana 18 Wildy Dr., Roswell, New Mexico

Post Office Address

on the 5th day of September, 1965, situate in unorganized

District, Eureka County, State of

Nevada and about 3 miles in a southwesterly direction

from Roberts Creek Mountain (elev. 10,133') and approximately in the NE quarter

of Section 28, Township 23 North, Range 50 East (unsurveyed). This claim is

bounded on the NW by Annie #22 and Jan #2, on the NE by Annie #3, on the SE by

Annie #7, on the SW by Annie #2.

We ~~own~~ claim 1500 linear feet along the course of the mineral-bearing ledge, lode or vein, extending 750 feet from the location monument in a southeasterly direction, and 750 feet in a northwesterly direction, together with 300 feet on each side of the center of the ledge for the entire length of the claim.

The discovery work consists of a bulldozed pit located about 150 feet in a N67°E direction from the location monument, and its dimensions are 10 feet wide, 30 feet long and 5 feet deep, exposing ledge, lode or vein in place.

The northwest corner is marked by a post four feet high, inscribed "NW Corner of the Annie #1 Claim;" the southwest corner is marked by a post four feet high, inscribed "SW Corner of the Annie #1 Claim;" the southeast corner is marked by a post four feet high, inscribed "SE Corner of the Annie #1 Claim;" the northeast corner is marked by a post four feet high, inscribed "NE Corner of the Annie #1 Claim." There is also a post 4' high at the center of each side line. The discovery work has been done, and the location completed since October 22, 1965.

Howard L. Garrett
Lavelle J. Stewart, Jr.

LOCATORS

Dated November 8th, 1965

FILE NO. 41411

Filed for record of the request of Howard Garrett

November 8, 1965 15 11 A.M. Recorded in

Book 9 52, Records of EUREKA

COUNTY, NEVADA
Fee. \$ 1.00

Yllis A. DePasoli Recorder.

Certificate of Location

LODE OR QUARTZ

THIS IS TO CERTIFY that a mining claim Annie No. 2

was located by Howard L. Garrett and Lavelle J. Stewart, Jr.

2125 Hewitt, Billings, Montana 18 Wildy Dr., Roswell, New Mexico

Post Office Address

on the 5th day of September, 1965, situate in unorganized

District, Eureka County, State of Nevada

and about 3 miles in a southwesterly direction from Roberts Creek Mountain (elev. 10,133') and approximately in the NE quarter of Section 28, Township 23 North, Range 50 East (unurveyed). This claim is bounded on the NW by Jan #1 and Annie #28, on the NE by Annie #1, on the SE by Annie #8, on the SW by Annie #25.

We (~~ore~~) claim 1500 linear feet along the course of the mineral-bearing ledge, lode or vein, extending 750 feet from the location monument in a southeasterly direction, and 750 feet in a northwesterly direction, together with 300 feet on each side of the center of the ledge for the entire length of the claim.

The discovery work consists of a bulldozed pit located about 80 feet in a S46°W direction from the location monument, and its dimensions are 10 feet wide, 35 feet long and 4 feet deep, exposing ledge, lode or vein in place.

The northwest corner is marked by a post four feet high, inscribed "NW Corner of the Annie #2 Claim;" the southwest corner is marked by a post four feet high, inscribed "SW Corner of the Annie #2 Claim;" the southeast corner is marked by a post four feet high, inscribed "SE Corner of the Annie #2 Claim;" the northeast corner is marked by a post four feet high, inscribed "NE Corner of the Annie #2 Claim." There is also a post 4' high at the center of each side line. The discovery work has been done, and the location completed since October 22, 1965.

Howard L. Garrett
Lavelle J. Stewart, Jr.

LOCATORS

Dated Nov 8, 1965

41412

FILE NO. _____
Filed for record at the request of Howard Garrett
November 8, 1965 or 16 o'clock 11 A M. Recorded in
Book 9 of Official Records, page 53, Records of EUREKA
COUNTY, NEVADA.
Fee: \$ 1.00

Hellis A. DePaoli Recorder.

Certificate of Location

LODE OR QUARTZ

THIS IS TO CERTIFY that a mining claim Annie No. 3

was located by Howard L. Garrett and Lavelle J. Stewart, Jr.

2125 Hewitt, Billings, Montana 18 Wildy Dr., Roswell, New Mexico

Post Office Address

on the 5th day of September, 1965, situate in unorganized

District, Eureka County, State of

Nevada and about 3 miles in a southwesterly direction

from Roberts Creek Mountain (elev. 10,133') and approximately in the NW quarter

of Section 27, Township 23 North, Range 50 East (unsurveyed). This claim is

bounded on the NW by Annie #20, on the NE by Annie #4, on the SE by Annie #6,

on the SW by Annie #1.

We ~~and~~ claim 1500 linear feet along the course of the mineral-bearing ledge, lode or vein, extending 750 feet from the location monument in a southeasterly direction, and 750 feet in a northwesterly direction, together with 300 feet on each side of the center of the ledge for the entire length of the claim.

The discovery work consists of a bulldozed pit located about 5 feet in a East direction from the location monument, and its dimensions are 10 feet wide, 30 feet long and 7 feet deep, exposing ledge, lode or vein in place.

The northwest corner is marked by a post four feet high, inscribed "NW Corner of the Annie #3 Claim;" the southwest corner is marked by a post four feet high, inscribed "SW Corner of the Annie #3 Claim;" the southeast corner is marked by a post four feet high, inscribed "SE Corner of the Annie #3 Claim;" the northeast corner is marked by a post four feet high, inscribed "NE Corner of the Annie #3 Claim." There is also a post 4' high at the center of each side line. The discovery work has been done, and the location completed since October 22, 1965.

Lavelle J. Stewart, Jr.
Lavelle J. Stewart, Jr.

LOCATORS

Dated November 8th, 1965

41413

FILE NO. Howard Garrett

Filed for record at the request of November 8, 1965 at 17 minutes past 11 A.M. Recorded in

Book 9 of Official Records, page 54, Records of EUREKA

COUNTY, NEVADA.

Fee: \$1.00 *Hollis A. DePaoli* Recorder.

Certificate of Location

LODE OR QUARTZ

THIS IS TO CERTIFY that a mining claim Annie No. 4 was located by Howard L. Garrett and Lavelle J. Stewart, Jr. 2125 Hewitt, Billings, Montana 18 Wildy Dr., Roswell, New Mexico Post Office Address on the 5th day of September, 1965, situate in unorganized District, Eureka County, State of Nevada and about 3 miles in a southwesterly direction from Roberts Creek Mountain (elev. 10,133') and approximately in the NW quarter of Section 27, Township 23 North, Range 50 East (unsurveyed). This claim is bounded on the NW by Annie #21, on the NE by Antje #19, on the SE by Annie #5, on the SW by Annie #3.

We ~~own~~ claim 1500 linear feet along the course of the mineral-bearing ledge, lode or vein, extending 750 feet from the location monument in a southeasterly direction, and 750 feet in a northwesterly direction, together with 300 feet on each side of the center of the ledge for the entire length of the claim.

The discovery work consists of a bulldozer pit located about 40 feet in a S54°E direction from the location monument, and its dimensions are 10 feet wide, 35 feet long and 3 feet deep, exposing ledge, lode or vein in place.

The northwest corner is marked by a post four feet high, inscribed "NW Corner of the Annie #4 Claim;" the southwest corner is marked by a post four feet high, inscribed "SW Corner of the Annie #4 Claim;" the southeast corner is marked by a post four feet high, inscribed "SE Corner of the Annie #4 Claim;" the northeast corner is marked by a post four feet high, inscribed "NE Corner of the Annie #4 Claim." There is also a post 4' high at the center of each side line. The discovery work has been done, and the location completed since October 22, 1965.

Howard L. Garrett
Lavelle J. Stewart, Jr.

LOCATORS

Dated Nov. 8th, 1965

41414

FILE NO. _____
Filed for record at the request of Howard Garrett
Nov. 8, 1965, at 18 minutes past 11 A. M. Recorded in
Book 9 of Official Records, page 55, Records of EUREKA
COUNTY, NEVADA.
Fee: \$ 1.00

Hillis A. DePaolis Recorder.

41415 BOOK 9 PAGE 056

File No. _____

Certificate of Location

LODE OR QUARTZ

THIS IS TO CERTIFY that a mining claim Annie No. 5 was located by

Howard L. Garrett and Lavelle J. Stewart, Jr.
2125 Hewitt, Billings, Montana 18 Wildy Dr., Roswell, New Mexico

Post Office Address _____

on the 5th day of September, 1965, situate in unorganized
_____ District, Eureka County, State of
Nevada and about 3 miles in a southwesterly direction
from Roberts Creek Mountain (elev. 10,133') and approximately in the NW quarter
of Section 27, Township 23 North, Range 50 East (unsurveyed). This claim is
bounded on the NW by Annie #4, on the NE by Antje #18, on the SE by Annie #11,
on the SW by Annie #6.

We (~~our~~) claim 1500 linear feet along the course of the mineral-bearing
ledge, lode or vein, extending 623 feet from the location monument
in a southeasterly direction, and 877 feet in a
northwesterly direction, together with 300 feet on
each side of the center of the ledge for the entire length of the claim.

The discovery work consists of a bulldozed pit
located about 200 feet in a S23°E direction from the location
monument, and its dimensions are 10 feet wide, 30 feet long
and 3 feet deep, exposing ledge, lode or vein in place.

The northwest corner is marked by a post four feet high, inscribed "NW
Corner of the Annie #5 Claim;" the southwest corner is marked by a
post four feet high, inscribed "SW Corner of the Annie #5
Claim;" the southeast corner is marked by a post four feet high, inscribed
"SE Corner of the Annie #5 Claim;" the northeast corner is marked by a
post four feet high, inscribed "NE Corner of the Annie #5
Claim." There is also a post 4' high at the center of each side line. The discovery
work has been done, and the location completed since October 26, 1965.

LOCATORS

Dated Nov. 8th, 1965

41415

FILE NO. _____ Howard Garrett
Filed for record at the request of _____
Nov. 8, 1965, at 19 minutes past 11 A. M. Recorded in
Book 9 of Official Records, page 56, Records of EUREKA
COUNTY, NEVADA.
Fee: \$ 1.00

Thelma A. McPee, Recorder.

Howard L. Garrett
Lavelle J. Stewart, Jr.

Certificate of Location

LODE OR QUARTZ

THIS IS TO CERTIFY that a mining claim Annie No. 6

was located by
Howard L. Garrett and Lavelle J. Stewart, Jr.

2125 Hewitt, Billings, Montana 18 Wildy Dr., Roswell, New Mexico

Post Office Address

on the 5th day of September, 1965, situate in unorganized

District, Eureka County, State of Nevada

and about 3 miles in a southwesterly direction from Roberts Creek Mountain (elev. 10,133') and approximately in the NW quarter of Section 27, Township 23 North, Range 50 East (unsurveyed). This claim is bounded on the NW by Annie #3, on the NE by Annie #5, on the SE by Annie #10, on the SW by Annie #7.

We ~~own~~ claim 1500 linear feet along the course of the mineral-bearing ledge, lode or vein, extending 750 feet from the location monument in a southeasterly direction, and 750 feet in a northwesterly direction, together with 300 feet on each side of the center of the ledge for the entire length of the claim.

The discovery work consists of a bulldozed pit located about 70 feet in a S31°W direction from the location monument, and its dimensions are 10 feet wide, 40 feet long and 3 feet deep, exposing ledge, lode or vein in place.

The northwest corner is marked by a post four feet high, inscribed "NW Corner of the Annie #6 Claim;" the southwest corner is marked by a post four feet high, inscribed "SW Corner of the Annie #6 Claim;" the southeast corner is marked by a post four feet high, inscribed "SE Corner of the Annie #6 Claim;" the northeast corner is marked by a post four feet high, inscribed "NE Corner of the Annie #6 Claim." There is also a post 4' high at the center of each side line. The discovery work has been done, and the location completed since October 22, 1965.

Howard L. Garrett
Lavelle J. Stewart, Jr.

LOCATORS

Dated Nov. 8th, 1965
41416

FILE NO. _____
Filed for record at the request of Howard Garrett
Nov. 8, 1965, at 20 minutes past 11 A.M. Recorded in
Book 9 of Official Records, page 57, Records of EUREKA
COUNTY, NEVADA.
Fee: \$ 1.00

Thelma A. DePaoli, Recorder.

Certificate of Location

LODE OR QUARTZ

THIS IS TO CERTIFY that a mining claim Annie No. 7

was located by

Howard L. Garrett and Lavelle J. Stewart, Jr.

2125 Hewitt, Billings, Montana 18 Wildy Dr., Roswell, New Mexico

Post Office Address

on the 5th day of September, 1965, situate in unorganized

Nevada District, Eureka County, State of

and about 3 miles in a southwesterly direction

from Roberts Creek Mountain (elev. 10,133') and approximately in the NW quarter

of Section 27, Township 23 North, Range 50 East, (unsurveyed). This claim is

bounded on the NW by Annie #1, on the NE by Annie #6, on the SE by Annie #9,

on the SW by Annie #8.

We ~~(or)~~ claim 1500 linear feet along the course of the mineral-bearing ledge, lode or vein, extending 750 feet from the location monument

in a southeasterly direction, and 750 feet in a

northwesterly direction, together with 300 feet on

each side of the center of the ledge for the entire length of the claim.

The discovery work consists of a bulldozed pit

located about 75 feet in a N58°E direction from the location

monument, and its dimensions are 10 feet wide, 35 feet long

and 4 feet deep, exposing ledge, lode or vein in place.

The northwest corner is marked by a post four feet high, inscribed "NW

Corner of the Annie #7 Claim;" the southwest corner is marked by a

post four feet high, inscribed "SW Corner of the Annie #7

Claim;" the southeast corner is marked by a post four feet high, inscribed

"SE Corner of the Annie #7 Claim;" the northeast corner is marked by a

post four feet high, inscribed "NE Corner of the Annie #7

Claim." There is also a post 4' high at the center of each side line. The discovery

work has been done, and the location completed since October 22, 1965.

Howard L. Garrett
Lavelle J. Stewart, Jr.

LOCATORS

Dated Nov. 8th, 1965

FILED 41417
Filed for record at the request of Howard Garrett
NOV. 5, 1965, at 21 minutes past 11 A. M. Recorded in
Book 9 of Official Records, page 58, Records of EUREKA
COUNTY, NEVADA.
Fee: \$ 1.00
Thelma A. DePaoli Recorder.

Certificate of Location

LODE OR QUARTZ

THIS IS TO CERTIFY that a mining claim Annie No. 8 was located by

Howard L. Garrett and Lavelle J. Stewart, Jr.
2125 Hewitt, Billings, Montana 18 Wildy Dr., Roswell, New Mexico

Post Office Address
on the 5th day of September, 1965, situate in unorganized

District, Eureka County, State of
Nevada and about 3.4 miles in a southwesterly direction

from Roberts Creek Mountain (elev. 10,133') and approximately in the SW quarter
of Section 27, Township 23 North, Range 50 East (unsurveyed). This claim is
bounded on the NW by Annie #2, on the NE by Annie #7, on the SE by Annie #30,
on the SW by Annie #29.

We ~~con-~~ claim 1500 linear feet along the course of the mineral-bearing
ledge, lode or vein, extending 750 feet from the location monument
in a southeasterly direction, and 750 feet in a
northwesterly direction, together with 300 feet on
each side of the center of the ledge for the entire length of the claim.

The discovery work consists of a bulldozed pit
located about 50 feet in a S29°E direction from the location
monument, and its dimensions are 10 feet wide, 40 feet long
and 5 feet deep, exposing ledge, lode or vein in place.

The northwest corner is marked by a post four feet high, inscribed "NW
Corner of the Annie #8 Claim," the southwest corner is marked by a
post four feet high, inscribed "SW Corner of the Annie #8
Claim," the southeast corner is marked by a post four feet high, inscribed
"SE Corner of the Annie #8 Claim," the northeast corner is marked by a
post four feet high, inscribed "NE Corner of the Annie #8
Claim." There is also a post 4' high at the center of each side line. The discovery
work has been done, and the location completed since October 22, 1965.

Howard L. Garrett
Lavelle J. Stewart, Jr.

LOCATORS

Dated Nov. 8th, 1965

FILE NO. 41418
Filed for record at the request of Howard Garrett
NOV. 8, 1965, at 22 minutes past 11 A. M. Recorded in
Book 9 of Official Records, page 59, Records of EUREKA
COUNTY, NEVADA.
Fee: \$ 1.00
Hollis A. DeTashi, Recorder.

Certificate of Location

LODE OR QUARTZ

THIS IS TO CERTIFY that a mining claim Annie No. 9

was located by

Howard L. Garrett and Lavelle J. Stewart, Jr.

2125 Hewitt, Billings, Montana 18 Wildy Dr., Roswell, New Mexico

Post Office Address

on the 5th day of September, 1965, situate in unorganized

District, Eureka County, State of

Nevada

and about 3.5 miles in a southwesterly direction from Roberts Creek Mountain (elev. 10,133') and approximately in the SW quarter

of Section 27, Township 23 North, Range 50 East (unsurveyed). This claim is

bounded on the NW by Annie #7, on the NE by Annie #10, on the SE by Nilah #2,

on the SW by Annie #30.

We ~~or~~ claim 1500 linear feet along the course of the mineral-bearing ledge, lode or vein, extending 750 feet from the location monument in a southeasterly direction, and 750 feet in a northwesterly direction, together with 300 feet on each side of the center of the ledge for the entire length of the claim.

The discovery work consists of a bulldozed pit located about 250 feet in a N39°W direction from the location monument, and its dimensions are 10 feet wide, 45 feet long and 4 feet deep, exposing ledge, lode or vein in place.

The northwest corner is marked by a post four feet high, inscribed "NW Corner of the Annie #9 Claim;" the southwest corner is marked by a post four feet high, inscribed "SW Corner of the Annie #9 Claim;" the southeast corner is marked by a post four feet high, inscribed "SE Corner of the Annie #9 Claim;" the northeast corner is marked by a post four feet high, inscribed "NE Corner of the Annie #9 Claim." There is also a post 4' high at the center of each side line. The discovery work has been done, and the location completed since October 21, 1965.

LOCATORS

Dated Nov 8th, 1965

41419

File NO.

Filed for record at the request of Howard Garrett

Nov. 8, 1965, at 23 minutes past 11 A. M. Recorded in

Book 9 of Official Records, page 60, Records of EUREKA

COUNTY, NEVADA.

Fee: \$ 1.00

Hellis A. DePaoli Recorder.

Certificate of Location

LODE OR QUARTZ

THIS IS TO CERTIFY that a mining claim Annie No. 10

was located by

Howard L. Garrett and Lavelle J. Stewart, Jr.

2125 Hewitt, Billings, Montana 18 Wildy Dr., Roswell, New Mexico

Post Office Address

on the 5th day of September, 19 65, situate in unorganized

District, Eureka County, State of

Nevada and about 3.3 miles in a southwesterly direction

from Roberts Creek Mountain (elev. 10,133') and approximately in the SW quarter

of Section 27, Township 23 North, Range 50 East (unsurveyed). This claim is

bounded on the NW by Annie #6, on the NE by Annie #11, on the SE by Nilah #1,

on the SW by Annie #9.

We ~~claim~~ claim 1500 linear feet along the course of the mineral-bearing ledge, lode or vein, extending 750 feet from the location monument in a southeasterly direction, and 750 feet in a northwesterly direction, together with 300 feet on each side of the center of the ledge for the entire length of the claim.

The discovery work consists of a bulldozed pit located about 60 feet in a N15°E direction from the location monument, and its dimensions are 10 feet wide, 35 feet long and 6 feet deep, exposing ledge, lode or vein in place.

The northwest corner is marked by a post four feet high, inscribed "NW Corner of the Annie #10 Claim;" the southwest corner is marked by a post four feet high, inscribed "SW Corner of the Annie #10 Claim;" the southeast corner is marked by a post four feet high, inscribed "SE Corner of the Annie #10 Claim;" the northeast corner is marked by a post four feet high, inscribed "NE Corner of the Annie #10 Claim." There is also a post 4' high at the center of each side line. The discovery work has been done, and the location completed since October 21, 19 65.

LOCATORS

Howard L. Garrett
Lavelle J. Stewart, Jr.

Dated Nov 8th, 1965

FILE NO. 41420 Howard Garrett
Filed for record at the request of
Nov. 8, 1965, at 24 minutes past 11 A. M. Recorded in
Book 9 of Official Records, page 61, Records of EUREKA
COUNTY, NEVADA.
Fee: \$1.00 Shelley A. DePaoli Recorder.

Certificate of Location

LODE OR QUARTZ

THIS IS TO CERTIFY that a mining claim Annie No. 11 was located by

Howard L. Garrett and Lavelle J. Stewart, Jr.
2125 Hewitt, Billings, Montana 18 Wildy Dr., Roswell, New Mexico

Post Office Address

on the 5th day of September, 1965, situate in unorganized
Nevada District, Eureka County, State of
and about 3.2 miles in a southwesterly direction
from Robert Creek Mountain (elev. 10,133') and approximately in the SW quarter
of Section 27, Township 23 North, Range 50 East (unsurveyed). This claim is
bounded on the NW by Annie #5, on the NE by Antje #20, on the SE by Peggy #1,
on the SW by Annie #10;

We ~~claim~~ claim 1500 linear feet along the course of the mineral-bearing
ledge, lode or vein, extending 750 feet from the location monument
in a southeasterly direction, and 750 feet in a
northwesterly direction, together with 300 feet on
each side of the center of the ledge for the entire length of the claim.

The discovery work consists of a bulldozed pit
located about 25 feet in a S63°W direction from the location
monument, and its dimensions are 10 feet wide, 30 feet long
and 4 feet deep, exposing ledge, lode or vein in place.

The northwest corner is marked by a post four feet high, inscribed "NW
Corner of the Annie #11 Claim;" the southwest corner is marked by a
post four feet high, inscribed "SW Corner of the Annie #11
Claim;" the southeast corner is marked by a post four feet high, inscribed
"SE Corner of the Annie #11 Claim;" the northeast corner is marked by a
post four feet high, inscribed "NE Corner of the Annie #11
Claim." There is also a post 4' high at the center of each side line. The discovery
work has been done, and the location completed since October 21, 1965.

LOCATORS

Dated Nov 8th, 1965

41421

FILE NO. _____
Filed for record at the request of Howard Garrett
Nov 8, 1965, at 24 minutes past 11 A. M. Recorded in
Book 9 of Official Records, page 62, Records of EUREKA
COUNTY, NEVADA.
Fee: \$ 1.00

Howard L. Garrett
Lavelle J. Stewart, Jr.

Thelma A. DePaoli Recorder.

Certificate of Location

LODE OR QUARTZ

THIS IS TO CERTIFY that a mining claim Annie No. 12

was located by

Howard L. Garrett

Post Office Address 2125 Hewitt Drive, Billings, Montana

on the 16th day of September, 1965, situate in unorganized

District, Eureka County, State of


Nevada and about 3 miles in a southwesterly direction

from Roberts Creek Mountain (elev. 10,133') and approximately in the southeast quarter of Section 21, Township 23 North, Range 50 East (unsurveyed). This claim is bounded on the NE by Annie #14; on the SE by Annie #28, Jan #3 and Jan #2, on the SW by Annie #13. This claim covers the area described below exclusive of the area covered by Jan #2 and Jan #3.

~~WC~~ (or I) claim 1500 linear feet along the course of the mineral-bearing ledge, lode or vein, extending 750 feet from the location monument in a southeasterly direction, and 750 feet in a northwesterly direction, together with 300 feet on each side of the center of the ledge for the entire length of the claim.

The discovery work consists of a bulldozed pit located about 720 feet in a N12°W direction from the location monument, and its dimensions are 10 feet wide, 45 feet long and 2 feet deep, exposing ledge, lode or vein in place.

The northwest corner is marked by a post four feet high, inscribed "NW Corner of the Annie #12 Claim;" the southwest corner is marked by a post four feet high, inscribed "SW Corner of the Annie #12 Claim;" the southeast corner is marked by a post four feet high, inscribed "SE Corner of the Annie #12 Claim;" the northeast corner is marked by a post four feet high, inscribed "NE Corner of the Annie #12 Claim." There is also a post 4' high at the center of each side line. The discovery work has been done, and the location completed since October 23, 1965.



LOCATORS

Dated Nov 8th, 1965

FILE NO. 41422
Filed for record at the request of Howard Garrett
Nov. 8, 1965, at 25 minutes past 11 A. M. Recorded in
Book 9 of Official Records, page 63, Records of EUREKA
COUNTY, NEVADA.
Fee: \$ 1.00 Hollis A. DeLoach Recorder.

Certificate of Location

LODE OR QUARTZ

THIS IS TO CERTIFY that a mining claim Annie No. 13 was located by Howard L. Garrett

Post Office Address 2125 Hewitt Dr., Billings, Montana
on the 16th day of September, 1965, situate in unorganized
District, Eureka County, State of
Nevada and about 3.1 miles in a southwesterly direction
from Roberts Creek Mountain (elev. 10,133') and approximately in the SE quarter
of Section 21, Township 23 North, Range 50 East (unsurveyed). This claim is
bounded on the NE by Annie #12, on the SE by Annie #19, on the SW by Annie #23.

~~75~~ (or 1) claim 1500 linear feet along the course of the mineral-bearing
ledge, lode or vein, extending 750 feet from the location monument
in a southeasterly direction, and 750 feet in a
northwesterly direction, together with 300 feet on
each side of the center of the ledge for the entire length of the claim.

The discovery work consists of a bulldozed pit
located about 50 feet in a S45°W direction from the location
monument, and its dimensions are 10 feet wide, 35 feet long
and 2 feet deep, exposing ledge, lode or vein in place.

The northwest corner is marked by a post four feet high, inscribed "NW
Corner of the Annie #13 Claim;" the southwest corner is marked by a
post four feet high, inscribed "SW Corner of the Annie #13
Claim;" the southeast corner is marked by a post four feet high, inscribed
"SE Corner of the Annie #13 Claim;" the northeast corner is marked by a
post four feet high, inscribed "NE Corner of the Annie #13
Claim." There is also a post 4' high at the center of each side line. The discovery
work has been done, and the location completed since October 23, 1965.

Howard L. Garrett

LOCATORS

Dated Nov 8th, 1965

FILE NO. 41423
Filed for record at the request of Howard Garrett
Nov. 8, 1965, at 26 minutes past 11 A. M. Recorded in
Book 9 of Official Records, page 64, Records of EUREKA
COUNTY, NEVADA.
Fee: \$ 1.00
Thelma A. DePaoli, Recorder.

Certificate of Location

LODE OR QUARTZ

THIS IS TO CERTIFY that a mining claim Annie No. 14 was located by Howard L. Garrett

Post Office Address 2125 Hewitt Dr., Billings, Montana on the 16th day of September, 1965, situate in unorganized District, Eureka County, State of Nevada and about 3 miles in a southwesterly direction

from Roberts Creek Mountain (elev. 10,133') and approximately in the SE quarter of Section 21, Township 23 North, Range 50 East (unsurveyed). This claim is bounded on the NE by Annie #15, on the SE by Jan #3 and Annie #22, on the SW by Annie #12. This claim covers that area described below, exclusive of the area covered by the Jan #3 claim.

We (or I) claim 1500 linear feet along the course of the mineral-bearing ledge, lode or vein, extending 750 feet from the location monument in a southeasterly direction, and 750 feet in a northwesterly direction, together with 300 feet on each side of the center of the ledge for the entire length of the claim.

The discovery work consists of a bulldozer pit located about 100 feet in a North direction from the location monument, and its dimensions are 10 feet wide, 40 feet long and 2 feet deep, exposing ledge, lode or vein in place.

The northwest corner is marked by a post four feet high, inscribed "NW Corner of the Annie #14 Claim," the southwest corner is marked by a post four feet high, inscribed "SW Corner of the Annie #14 Claim;" the southeast corner is marked by a post four feet high, inscribed "SE Corner of the Annie #14 Claim," the northeast corner is marked by a post four feet high, inscribed "NE Corner of the Annie #14 Claim." There is also a post 4' high at the center of each side line. The discovery work has been done, and the location completed since October 23, 1965.

Howard L. Garrett

LOCATORS

Dated Nov 8, 1965

41424

FILE NO. _____ Filed for record at the request of Howard Garrett Nov. 8, 1965, at 27 minutes past 11 A. M. Recorded in Book 9 of Official Records, page 65, Records of EUREKA COUNTY, NEVADA. Fee: \$ 1.00

William A. DePaolis Recorder

Certificate of Location LODE OR QUARTZ

THIS IS TO CERTIFY that a mining claim Annie No. 15 was located by Howard L. Garrett

Post Office Address 2125 Hewitt Dr., Billings, Montana
on the 16th day of September, 1965, situate in unorganized
Nevada District, Eureka County, State of
and about 2.9 miles southwest of Roberts Creek
Mountain (elev. 10,133') and approximately in the SE quarter, Section 21,
Township 23 North, Range 50 East (unsurveyed). This claim is bounded on the
NE by Annie #16, on the SE by Annie #20, on the SW by Annie #14,

~~We~~ (or I) claim 1500 linear feet along the course of the mineral-bearing ledge, lode or vein, extending 750 feet from the location monument in a southeasterly direction, and 750 feet in a northwesterly direction, together with 300 feet on each side of the center of the ledge for the entire length of the claim.

The discovery work consists of a bulldozer pit located about 25 feet in a S6°W direction from the location monument, and its dimensions are 10 feet wide, 35 feet long and 3 feet deep, exposing ledge, lode or vein in place.

The northwest corner is marked by a post four feet high, inscribed "NW Corner of the Annie #15 Claim;" the southwest corner is marked by a post four feet high, inscribed "SW Corner of the Annie #15 Claim;" the southeast corner is marked by a post four feet high, inscribed "SE Corner of the Annie #15 Claim;" the northeast corner is marked by a post four feet high, inscribed "NE Corner of the Annie #15 Claim." There is also a post 4' high at the center of each side line. The discovery work has been done, and the location completed since October 25, 1965.

Howard L. Garrett

LOCATORS

Dated Nov 8th, 1965

FILE NO. 41425
Filed for record at the request of Howard Garrett
Nov. 8, 1965, at 28 minutes past 11 A M. Recorded in
Book 9 of Official Records, page 66, Records of EUREKA
COUNTY, NEVADA.
Fee: \$ 1.00
Hellis A. DePaoli Recorder.

Certificate of Location

LODE OR QUARTZ

THIS IS TO CERTIFY that a mining claim Annie No. 16
_____ was located by
Howard L. Garrett

Post Office Address 2125 Hewitt Dr., Billings, Montana
on the 16th day of September, 1965, situate in unorganized
_____ District, Eureka County, State of
Nevada and about 2.8 miles southwest of Roberts Creek
Mountain (elev. 10,133') and approximately in the SE quarter of Section 21,
Township 23 North, Range 50 East (unsurveyed). This claim is bounded on the
NE by Antje #14, on the SE by Antje #21, on the SW by Annie #15.

~~Was~~ (or I) claim 1500 linear feet along the course of the mineral-bearing
ledge, lode or vein, extending 750 feet from the location monument
in a southeasterly direction, and 750 feet in a
northwesterly direction, together with 300 feet on
each side of the center of the ledge for the entire length of the claim.

The discovery work consists of a bulldozed pit
located about 35 feet in a N75°W direction from the location
monument, and its dimensions are 10 feet wide, 30 feet long
and 3 feet deep, exposing ledge, lode or vein in place.

The northwest corner is marked by a post four feet high, inscribed "NW
Corner of the Annie #16 Claim;" the southwest corner is marked by a
post four feet high, inscribed "SW Corner of the Annie #16
Claim;" the southeast corner is marked by a post four feet high, inscribed
"SE Corner of the Annie #16 Claim;" the northeast corner is marked by a
post four feet high, inscribed "NE Corner of the Annie #16
Claim." There is also a post 4' high at the center of each side line. The discovery
work has been done, and the location completed since October 25, 1965.

Howard L. Garrett

LOCATORS

Dated Nov 8th, 1965

41426

FILE NO. _____
Filed for record at the request of Howard Garrett
Nov. 8, 1965, at 29 minutes past 11 A. M. Recorded in
Book 9 of Official Records, page 67, Records of EUREKA
COUNTY, NEVADA.
Fee: \$ 1.00
Thelma A. DePaoli Recorder.

Certificate of Location

LODE OR QUARTZ

THIS IS TO CERTIFY that a mining claim Annie No. 17
was located by
Howard L. Garrett

Post Office Address 2125 Hewitt Dr., Billings, Montana
on the 16th day of September, 1965, situate in unorganized
District, Eureka County, State of
Nevada and about 3.1 miles southwest of Roberts Creek
Mountain (elev. 10,133') and approximately in the NE quarter of Section 28,
Township 23 North, Range 50 East (unsurveyed). This claim is bounded on the
NW by Annie #23, on the NE by Annie #19, on the SE by Annie #26, on the SW
by Annie #18.

~~We~~ (or I) claim 1500 linear feet along the course of the mineral-bearing
ledge, lode or vein, extending 750 feet from the location monument
in a southeasterly direction, and 750 feet in a
northwesterly direction, together with 300 feet on
each side of the center of the ledge for the entire length of the claim.

The discovery work consists of a bulldozed pit
located about 150 feet in a S14°W direction from the location
monument, and its dimensions are 10 feet wide, 45 feet long
and 3 feet deep, exposing ledge, lode or vein in place.

The northwest corner is marked by a post four feet high, inscribed "NW
Corner of the Annie #17 Claim;" the southwest corner is marked by a
post four feet high, inscribed "SW Corner of the Annie #17
Claim;" the southeast corner is marked by a post four feet high, inscribed
"SE Corner of the Annie #17 Claim;" the northeast corner is marked by a
post four feet high, inscribed "NE Corner of the Annie #17
Claim." There is also a post 4' high at the center of each side line. The discovery
work has been done, and the location completed since October 23, 1965.

Howard L. Garrett

LOCATORS

Dated Nov 8, 1965

FILE NO. 41427
Filed for record at the request of Howard Garrett
Nov. 8, 1965, at 30 minutes past 11 A. M. Recorded in
Book 9 of Official Records, page 68, Records of EUREKA
COUNTY, NEVADA.
Fee: \$ 1.00
Thelma A. DePaoli, Recorder.

THIS IS TO CERTIFY that a mining claim Annie No. 18
was located by
Howard L. Garrett

Post Office Address: 2125 Hewitt Dr., Billings, Montana
on the 16th day of September, 1965, situate in unorganized
District, Eureka County, State of
Nevada and about 3.2 miles southwest of Roberts Creek
Mountain (elev. 10,133') and approximately in the NW quarter of Section 28,
Township 23 North, Range 50 East (unsurveyed). This claim is bounded on the
NW by Annie #24, on the NE by Annie #17, on the SE by Annie #27.

~~WE~~ (or I) claim 1500 linear feet along the course of the mineral-bearing
ledge, lode or vein, extending 750 feet from the location monument
in a southeasterly direction, and 750 feet in a
northwesterly direction, together with 300 feet on
each side of the center of the ledge for the entire length of the claim.

The discovery work consists of a bulldozed pit
located about 15 feet in a S73°E direction from the location
monument, and its dimensions are 10 feet wide, 40 feet long
and 4 feet deep, exposing ledge, lode or vein in place.

The northwest corner is marked by a post four feet high, inscribed "NW
Corner of the Annie #18 Claim;" the southwest corner is marked by a
post four feet high, inscribed "SW Corner of the Annie #18
Claim;" the southeast corner is marked by a post four feet high, inscribed
"SE Corner of the Annie #18 Claim;" the northeast corner is marked by a
post four feet high, inscribed "NE Corner of the Annie #18
Claim." There is also a post 4' high at the center of each side line. The discovery
work has been done, and the location completed since October 23, 1965.

Howard L. Garrett

LOCATORS

Dated Nov 8th, 1965

41428

Filed for record at the request of Howard Garrett
NOV. 8, 1965, at 31 minutes past 11 A.M. Recorded in
Book 9 of Official Records, page 69, Records of EUREKA
COUNTY, NEVADA.
Fee: \$ 1.00

Hollis A. DePaoli
Recorder.

41429
File No. **Certificate of Location** **BOOK 9** **PAGE 70**
LODE OR QUARTZ


THIS IS TO CERTIFY that a mining claim Annie No. 19
was located by
Howard L. Garrett

Post Office Address 2125 Hewitt Dr., Billings, Montana
on the 16th day of September, 1965, situate in unorganized
District, Eureka County, State of
Nevada and about 3.3 miles southwest of Roberts Creek
Mountain (elev. 10,133') and approximately in the NE quarter of Section 28,
Township 23 North, Range 50 East (unsurveyed). This claim covers that area
described below exclusive of that area covered by the Jan #1 claim. It is
bounded on the NW by Annie #13, on the NE by Jan #1 and Annie #28, on the SE
by Annie #25, on the SW by Annie #17.

~~W~~ (or I) claim 1500 linear feet along the course of the mineral-bearing
ledge, lode or vein, extending 750 feet from the location monument
in a southeasterly direction, and 750 feet in a
northwesterly direction, together with 300 feet on
each side of the center of the ledge for the entire length of the claim.

The discovery work consists of a bulldozed pit
located about 250 feet in a S47°W direction from the location
monument, and its dimensions are 10 feet wide, 30 feet long
and 3 feet deep, exposing ledge, lode or vein in place.

The northwest corner is marked by a post four feet high, inscribed "NW
Corner of the Annie #19 Claim;" the southwest corner is marked by a
post four feet high, inscribed "SW Corner of the Annie #19
Claim;" the southeast corner is marked by a post four feet high, inscribed
"SE Corner of the Annie #19 Claim;" the northeast corner is marked by a
post four feet high, inscribed "NE Corner of the Annie #19
Claim." There is also a post 4' high at the center of each side line. The discovery
work has been done, and the location completed since October 23, 1965.



LOCATORS

Dated Nov 8th, 1965

41429

FILE NO. _____
Filed for record at the request of Howard Garrett
Nov. 8, 1965, at 32 minutes past 11 A. M. Recorded in
Book 9 of Official Records, page 70, Records of EUREKA
COUNTY, NEVADA.
Fee: \$ 1.00
Thelma A. DePaoli, Recorder.

File No. 41430 BOOK 9 PAGE 071
Certificate of Location
LODE OR QUARTZ

THIS IS TO CERTIFY that a mining claim Annie No. 20
was located by
Howard L. Garrett

Post Office Address 2125 Hewitt Dr., Billings, Montana
on the 16th day of September, 1965, situate in unorganized
District, Eureka County, State of
Nevada and about 3.2 miles southwest of Roberts Creek
Mountain (elev. 10,133') and approximately in the SE quarter of Section 21,
Township 23 North, Range 50 East (unsurveyed). This claim is bounded on the
NW by Annie #15, on the NE by Annie #21, on the SE by Annie #3, on the SW by
Jan #3 and Annie #22. This claim covers that area described below, exclusive
of that area covered by the Jan #3 claim.

~~W&I~~ (or I) claim 1500 linear feet along the course of the mineral-bearing
ledge, lode or vein, extending 950 feet from the location monument
in a southeasterly direction, and 550 feet in a
northwesterly direction, together with 300 feet on
each side of the center of the ledge for the entire length of the claim.

The discovery work consists of a bulldozed pit
located about 75 feet in a N10°E direction from the location
monument, and its dimensions are 10 feet wide, 35 feet long
and 4 feet deep, exposing ledge, lode or vein in place.

The northwest corner is marked by a post four feet high, inscribed "NW
Corner of the Annie #20 Claim;" the southwest corner is marked by a
post four feet high, inscribed "SW Corner of the Annie #20
Claim;" the southeast corner is marked by a post four feet high, inscribed
"SE Corner of the Annie #20 Claim;" the northeast corner is marked by a
post four feet high, inscribed "NE Corner of the Annie #20
Claim." There is also a post 4' high at the center of each side line. The discovery
work has been done, and the location completed since October 23, 1965.

Howard L. Garrett

LOCATORS

Dated Nov 8th, 1965

41430

FILE NO. _____
Filed for record at the request of Howard Garrett
Nov. 8, 1965, at 33 minutes past 11 A. M. Recorded in
Book 9 of Official Records, page 71, Records of EUREKA
COUNTY, NEVADA.
Fee: \$ 1.00

Theresa A. DePaoli
Recorder.

THIS IS TO CERTIFY that a mining claim Annie No. 21 was located by Howard L. Garrett

Post Office Address 2125 Hewitt Dr., Billings, Montana
 on the 16th day of September, 1965, situate in unorganized
District, Eureka County, State of
Nevada and about 3.1 miles southwest of Roberts Creek
 Mountain (elev. 10,133') and approximately in the SW quarter of Section 22,
 Township 23 North, Range 50 East (unsurveyed). This claim is bounded on the
 NW by Annie #16, on the NE by Antje #10, on the SE by Annie #4, on the SW by
Annie #20.

~~W&~~ (or I) claim 1500 linear feet along the course of the mineral-bearing
 ledge, lode or vein, extending 750 feet from the location monument
 in a southeasterly direction, and 750 feet in a
 northwesterly direction, together with 300 feet on
 each side of the center of the ledge for the entire length of the claim.

The discovery work consists of a bulldozed pit
 located about 200 feet in a N10°E direction from the location
 monument, and its dimensions are 10 feet wide, 30 feet long
 and 5 feet deep, exposing ledge, lode or vein in place.

The northwest corner is marked by a post four feet high, inscribed "NW
 Corner of the Annie #21 Claim;" the southwest corner is marked by a
post four feet high, inscribed "SW Corner of the Annie #21
 Claim;" the southeast corner is marked by a post four feet high, inscribed
 "SE Corner of the Annie #21 Claim;" the northeast corner is marked by a
post four feet high, inscribed "NE Corner of the Annie #21
 Claim." There is also a post 4' high at the center of each side line. The discovery
 work has been done, and the location completed since October 23, 1965.

Howard L. Garrett

LOCATORS

Dated Nov 8th, 1965

FILE NO. 41431
 Filed for record at the request of Howard Garrett
Nov. 8, 1965, at 34 minutes past 11 A. M. Recorded in
 Book 9 of Official Records, page 72, Records of EUREKA
 COUNTY, NEVADA.
 Fee: \$ 1.00 *Hollis A. DePaolis* Recorder.

File No. 41432
Certificate of Location
LODE OR QUARTZ

THIS IS TO CERTIFY that a mining claim Annie No. 22
was located by
Howard L. Garrett

Post Office Address 2125 Hewitt Dr., Billings, Montana
on the 16th day of September, 1965, situate in unorganized
District, Eureka County, State of
Nevada and about 3 miles southwest of Roberts Creek

Mountain (elev. 10,133') and approximately in the NE quarter of Section 28,
Township 23 North, Range 50 East (unsurveyed). This monument lies approximately
125 feet SE of the SE line of Jan #2 claim. This claim covers a triangular area
lying SE of Jan #2 and #3 and NW of Annie #1 and SW of Annie #20. This claim
covers that area described below exclusive of the area covered by the Jan #2 and #3
claims.

~~We~~ (or I) claim 1500 linear feet along the course of the mineral-bearing
ledge, lode or vein, extending 50 feet from the location monument
in a southeasterly direction, and 1450 feet in a
northwesterly direction, together with 300 feet on
each side of the center of the ledge for the entire length of the claim.

The discovery work consists of a bulldozed pit
located about 10 feet in a South direction from the location
monument, and its dimensions are 10 feet wide, 40 feet long
and 5 feet deep, exposing ledge, lode or vein in place.

The northwest corner is marked by a post four feet high, inscribed "NW
Corner of the Annie #22 Claim;" the southwest corner is marked by a
post four feet high, inscribed "SW Corner of the Annie #22
Claim;" the southeast corner is marked by a post four feet high, inscribed
"SE Corner of the Annie #22 Claim;" the northeast corner is marked by a
post four feet high, inscribed "NE Corner of the Annie #22
Claim." There is also a post 4' high at the center of each side line. The discovery
work has been done, and the location completed since October 21, 1965.

Howard L. Garrett

LOCATORS

Dated Nov 8th, 1965

FILE NO. 41432
Filed for record at the request of Howard Garrett
Nov. 8, 1965, at 35 minutes past 11 A. M. Recorded in
Book 9 of Official Records, page 73, Records of EUREKA
COUNTY, NEVADA.
Fee: \$ 1.00
Hellis A. DePaoli, Recorder.

Certificate of Location

LODE OR QUARTZ

THIS IS TO CERTIFY that a mining claim Annie No. 23 was located by Howard L. Garrett

Post Office Address 2125 Hewitt Dr., Billings, Montana
on the 16th day of September, 1965, situate in unorganized
District, Eureka County, State of Nevada
and about 3.4 miles southwest of Roberts Creek Mountain (elev. 10,133') and approximately in the SW quarter of Section 21, Township 23 North, Range 50 East (unsurveyed). This claim is bounded on the NE by Annie #13, on the SE by Annie #17, on the SW by Annie #24.

~~W~~ (or I) claim 1500 linear feet along the course of the mineral-bearing ledge, lode or vein, extending 750 feet from the location monument in a southeasterly direction, and 750 feet in a northwesterly direction, together with 300 feet on each side of the center of the ledge for the entire length of the claim.

The discovery work consists of a bulldozed pit located about 100 feet in a S14°W direction from the location monument, and its dimensions are 10 feet wide, 40 feet long and 2 feet deep, exposing ledge, lode or vein in place.

The northwest corner is marked by a post four feet high, inscribed "NW Corner of the Annie #23 Claim;" the southwest corner is marked by a post four feet high, inscribed "SW Corner of the Annie #23 Claim;" the southeast corner is marked by a post four feet high, inscribed "SE Corner of the Annie #23 Claim;" the northeast corner is marked by a post four feet high, inscribed "NE Corner of the Annie #23 Claim." There is also a post 4' high at the center of each side line. The discovery work has been done, and the location completed since October 23, 1965.

Howard L. Garrett

LOCATORS

Dated Nov 8th, 1965

FILE NO. 41433

Filed for record at the request of Howard Garrett
Nov. 8, 1965, at 36 minutes past 11 A. M. Recorded in
Book 9 of Official Records, page 74, Records of EUREKA
COUNTY, NEVADA.
Fee: \$ 1.00

Hellis A. DePaoli
Recorder.

THIS IS TO CERTIFY that a mining claim Annie No. 24
 _____ was located by
Howard L. Garrett

Post Office Address 2125 Hewitt Dr., Billings, Montana
 on the 16th day of September, 1965, situate in unorganized
 _____ District, Eureka County, State of
Nevada and about 3.5 miles southwest of Roberts Creek
Mountain (elev. 10,133') and approximately in the SW quarter of Section 21,
 Township 23 North, Range 50 East (unsurveyed). This claim is bounded on the
NE by Annie #23, on the SE by Annie #18.

~~W&~~ (or I) claim 1500 linear feet along the course of the mineral-bearing
 ledge, lode or vein, extending 750 feet from the location monument
 in a southeasterly direction, and 750 feet in a
northwesterly direction, together with 300 feet on
 each side of the center of the ledge for the entire length of the claim.

The discovery work consists of a bulldozed pit
 located about 200 feet in a S85°E direction from the location
 monument, and its dimensions are 10 feet wide, 35 feet long
 and 3 feet deep, exposing ledge, lode or vein in place.

The northwest corner is marked by a post four feet high, inscribed "NW
 Corner of the Annie #24 Claim;" the southwest corner is marked by a
post four feet high, inscribed "SW Corner of the Annie #24
 Claim;" the southeast corner is marked by a post four feet high, inscribed
 "SE Corner of the Annie #24 Claim;" the northeast corner is marked by a
post four feet high, inscribed "NE Corner of the Annie #24
 Claim." There is also a post 4' high _____ at the center of each side line. The discovery
 work has been done, and the location completed since October 23, 1965.

Howard L. Garrett

LOCATORS

Dated Nov 8th, 1965

FILE NO. 41434
 Filed for record at the request of: Howard Garrett
Nov. 8, 1965, at 37 minutes past 11 A. M. Recorded in
 Book 9 of Official Records, page 75, Records of EUREKA
 COUNTY, NEVADA.
 Fee: \$ 1.00 Thelma A. DePaoli, Recorder.


THIS IS TO CERTIFY that a mining claim Annie No. 25
was located by
Howard L. Garrett

Post Office Address 2125 Hewitt Dr., Billings, Montana
on the 16th day of September, 1965, situate in unorganized
District, Eureka County, State of
Nevada and about 3.3 miles southwest of Roberts Creek
Mountain (elev. 10,133') and approximately in the NE quarter of Section 28,
Township 23 North, Range 50 East (unsurveyed): This claim is bounded on the
NW by Annie #19, on the NE by Jan #1 and Annie #2, on the SE by Annie #29, on
the SW by Annie #26. This claim covers that area described below exclusive of
the area covered by Jan #1.

We (or I) claim 1500 linear feet along the course of the mineral-bearing
ledge, lode or vein, extending 750 feet from the location monument
in a southeasterly direction, and 750 feet in a
northwesterly direction, together with 300 feet on
each side of the center of the ledge for the entire length of the claim.

The discovery work consists of a bulldozed pit
located about 50 feet in a N22°W direction from the location
monument, and its dimensions are 10 feet wide, 35 feet long
and 3 feet deep, exposing ledge, lode or vein in place.

The northwest corner is marked by a post four feet high, inscribed "NW
Corner of the Annie #25 Claim;" the southwest corner is marked by a
post four feet high, inscribed "SW Corner of the Annie #25
Claim;" the southeast corner is marked by a post four feet high, inscribed
"SE Corner of the Annie #25 Claim;" the northeast corner is marked by a
post four feet high, inscribed "NE Corner of the Annie #25
Claim." There is also a post 4' high at the center of each side line. The discovery
work has been done, and the location completed since October 22, 1965.



LOCATORS

Dated Nov 8th, 1965

FILE NO. 41435
Filed for record at the request of Howard Garrett
Nov. 8, 1965, at 38 minutes past 11 A. M. Recorded in
Book 9 of Official Records, page 76, Records of EUREKA
COUNTY, NEVADA.
Fee: \$ 1.00
Thelma A. DePaoli, Recorder.

THIS IS TO CERTIFY that a mining claim Annie No. 26
was located by
Howard L. Garrett

Post Office Address 2125 Hewitt Dr., Billings, Montana
on the 16th day of September, 1965, situate in unorganized
District, Eureka County, State of
Nevada and about 3.4 miles southwest of Roberts Creek
Mountain (elev. 10,133') and approximately in the NE quarter of Section 28,
Township 23 North, Range 50 East (unsurveyed). This claim is bounded on the
NW by Annie #17, on the NE by Annie #25, on the SW by Annie #27.

~~WE~~ (or I) claim 1500 linear feet along the course of the mineral-bearing
ledge, lode or vein, extending 750 feet from the location monument
in a southeasterly direction, and 750 feet in a
northwesterly direction, together with 300 feet on
each side of the center of the ledge for the entire length of the claim.

The discovery work consists of a bulldozed pit
located about 80 feet in a N34°E direction from the location
monument, and its dimensions are 10 feet wide, 30 feet long
and 3 feet deep, exposing ledge, lode or vein in place.

The northwest corner is marked by a post four feet high, inscribed "NW
Corner of the Annie #26 Claim;" the southwest corner is marked by a
post four feet high, inscribed "SW Corner of the Annie #26
Claim;" the southeast corner is marked by a post four feet high, inscribed
"SE Corner of the Annie #26 Claim;" the northeast corner is marked by a
post four feet high, inscribed "NE Corner of the Annie #26
Claim." There is also a post 4' high at the center of each side line. The discovery
work has been done, and the location completed since October 22, 1965.

Howard L. Garrett

LOCATORS

Dated Nov 8th, 1965

FILE NO. 41436
Filed for record at the request of Howard Garrett
Nov. 8, 1965, at 39 minutes past 11 A. M. Recorded in
Book 9 of Official Records, page 77, Records of EUREKA
COUNTY, NEVADA.
Fee: \$1.00
Hellis A. DePaoli, Recorder.

Certificate of Location

LODE OR QUARTZ

THIS IS TO CERTIFY that a mining claim Annie No. 27
was located by
Howard L. Garrett

Post Office Address 2125 Hewitt Dr., Billings, Montana
on the 16th day of September, 1965, situate in unorganized
District, Eureka County, State of
Nevada and about 3.4 miles southwest of Roberts Creek
Mountain (elev. 10,133') and approximately in the NE quarter of Section 28,
Township 23 North, Range 50 East (unsurveyed). This claim is bounded on the
NW by Annie #18, on the NE by Annie #26.

~~We~~ (or I) claim 1500 linear feet along the course of the mineral-bearing
ledge, lode or vein, extending 750 feet from the location monument
in a southeasterly direction, and 750 feet in a
northwesterly direction, together with 300 feet on
each side of the center of the ledge for the entire length of the claim.

The discovery work consists of a bulldozed pit
located about 250 feet in a N52°E direction from the location
monument, and its dimensions are 10 feet wide, 35 feet long
and 5 feet deep, exposing ledge, lode or vein in place.

The northwest corner is marked by a post four feet high, inscribed "NW
Corner of the Annie #27 Claim;" the southwest corner is marked by a
post four feet high, inscribed "SW Corner of the Annie #27
Claim;" the southeast corner is marked by a post four feet high, inscribed
"SE Corner of the Annie #27 Claim;" the northeast corner is marked by a
post four feet high, inscribed "NE Corner of the Annie #27
Claim." There is also a post 4' high at the center of each side line. The discovery
work has been done, and the location completed since October 22, 1965.

Howard L. Garrett

LOCATORS

Dated Nov 8th, 1965

FILE NO. 41437
Filed for record at the request of Howard Garrett
Nov. 8, 1965, at 40 minutes past 11 A. M. Recorded in
Book 9 of Official Records, page 78, Records of EUREKA
COUNTY, NEVADA.
Fee: \$ 1.00
Hellis A. DePaoli, Recorder.

File No. 41438
Certificate of Location
LODE OR QUARTZ

THIS IS TO CERTIFY that a mining claim Annie No. 28
was located by
Lavelle J. Stewart, Jr.

Post Office Address 18 Wildy Dr., Roswell, New Mexico
on the 7th day of October, 1965, situate in unorganized
District, Eureka County, State of
Nevada and about 3 miles in a southwesterly direction
from Roberts Creek Mountain (elev. 10,133') and approximately in the SE quarter
of Section 21, Township 23 North, Range 50 East (unsurveyed). This claim is
bounded on the SW by Annie #19, on the NW by Annie #12, on the SE by Annie #2
and Jan #2, on the NE by Jan #3 and Annie #22. This claim covers that area
described below exclusive of the area covered by the Jan #1 and Jan #2 claims.

~~WE~~ (or I) claim 1500 linear feet along the course of the mineral-bearing
ledge, lode or vein, extending 25 feet from the location monument
in a northwesterly direction, and 1475 feet in a
southeasterly direction, together with 300 feet on
each side of the center of the ledge for the entire length of the claim.

The discovery work consists of a bulldozed pit
located about 40 feet in a N55°W direction from the location
monument, and its dimensions are 10 feet wide, 35 feet long
and 6 feet deep, exposing ledge, lode or vein in place.

The northwest corner is marked by a post four feet high, inscribed "NW
Corner of the Annie #28 Claim;" the southwest corner is marked by a
post four feet high, inscribed "SW Corner of the Annie #28
Claim;" the southeast corner is marked by a post four feet high, inscribed
"SE Corner of the Annie #28 Claim;" the northeast corner is marked by a
post four feet high, inscribed "NE Corner of the Annie #28
Claim." There is also a post 4' high at the center of each side line. The discovery
work has been done, and the location completed since October 23, 1965.

Lavelle J. Stewart, Jr.

LOCATORS

Dated Nov. 8th, 1965

41438

FILE NO. _____
Filed for record at the request of Howard Garrett
Nov. 8, 1965, at 41 minutes past 11 A.M. Recorded in
Book 9 of Official Records, page 79, Records of EUREKA
COUNTY, NEVADA.
Fee: \$ 1.00
Thelma A. DePaoli Recorder.

Certificate of Location

LODE OR QUARTZ

THIS IS TO CERTIFY that a mining claim Annie No. 29 was located by Lavelle J. Stewart, Jr.

Post Office Address 18 Wildy Dr., Roswell, New Mexico
on the 31st day of October, 1965, situate in unorganized
Nevada District, Eureka County, State of
and about 3.5 miles southwesterly from Roberts
Greek Mountain (elev. 10,133') and approximately in the SE quarter of Section 28,
Township 23 North, Range 50 East (unsurveyed). This claim is bounded on the NW
by Annie #25, on the NE by Annie #8.

~~XX~~(or I) claim 1500 linear feet along the course of the mineral-bearing ledge, lode or vein, extending 750 feet from the location monument in a southeasterly direction, and 750 feet in a northwesterly direction, together with 300 feet on each side of the center of the ledge for the entire length of the claim.

The discovery work consists of a bulldozed pit located about 100 feet in a S56°E direction from the location monument, and its dimensions are 10 feet wide, 35 feet long and 5 feet deep, exposing ledge, lode or vein in place.

The northwest corner is marked by a post four feet high, inscribed "NW Corner of the Annie #29 Claim;" the southwest corner is marked by a post four feet high, inscribed "SW Corner of the Annie #29 Claim;" the southeast corner is marked by a post four feet high, inscribed "SE Corner of the Annie #29 Claim;" the northeast corner is marked by a post four feet high, inscribed "NE Corner of the Annie #29 Claim." There is also a post 4' high at the center of each side line. The discovery work has been done, and the location completed since October 31, 1965.

Lavelle J. Stewart, Jr.

LOCATORS

Dated Nov 8th, 1965

FILE NO. 41439
Filed for record at the request of Howard Garrett
Nov. 8, 1965, at 42 minutes past 11 A. M. Recorded in
Book 9 of Official Records, page 80, Records of EUREKA
COUNTY, NEVADA.
Fec: \$ 1.00

Thelma A. DePaoli, Recorder.

Certificate of Location

LODE OR QUARTZ

THIS IS TO CERTIFY that a mining claim Annie No. 30
..... was located by
Lavelle J. Stewart, Jr.

Post Office Address 18 Wildy Dr., Roswell, New Mexico
on the 31st day of October, 1965, situate in unorganized
..... District, Eureka County, State of
Nevada and about 3.4 miles southwest from Roberts Creek
Mountain (elev. 10,133') and approximately in the SW quarter of Section 27,
Township 23 North, Range 50 East (unsurveyed). This claim is bounded on the
NW by Annie #8 and on the NE by Annie #9.

~~Was~~(or I) claim 1500 linear feet along the course of the mineral-bearing
ledge, lode or vein, extending 750 feet from the location monument
in a southeasterly direction, and 750 feet in a
northwesterly direction, together with 300 feet on
each side of the center of the ledge for the entire length of the claim.

The discovery work consists of a bulldozed pit
located about 125 feet in a S19°E direction from the location
monument, and its dimensions are 10 feet wide, 35 feet long
and 4 to 7 feet deep, exposing ledge, lode or vein in place.

The northwest corner is marked by a post four feet high, inscribed "NW
Corner of the Annie #30 Claim;" the southwest corner is marked by a
post four feet high, inscribed "SW Corner of the Annie #30
Claim;" the southeast corner is marked by a post four feet high, inscribed
"SE Corner of the Annie #30 Claim;" the northeast corner is marked by a
post four feet high, inscribed "NE Corner of the Annie #30
Claim." There is also a post 4' high at the center of each side line. The discovery
work has been done, and the location completed since October 31, 1965.

Lavelle J. Stewart, Jr.

LOCATORS

Dated Nov. 8th, 1965

FILE NO. 41440
Filed for record at the request of Howard Garrett
Nov. 8, 1965, at 43 minutes past 11 A. M. Recorded in
Book 9 of Official Records, page 81, Records of EUREKA
COUNTY, NEVADA.
Fee: \$ 1.00
Thelma A. McLaughlin, Recorder.