

NOTICE OF LOCATION

NOTICE IS HEREBY GIVEN, That the undersigned, having complied with the requirements of section 2324 of the Revised Statutes of the United States, the laws of the State of Nevada, and the local laws, customs and regulations of the district, have located fifteen hundred feet in length by 600 hundred feet in width, on this the MONTAUK No. 1 lode, vein or deposit, bearing gold, silver, lead, copper and other valuable metals, situated in UNKNOWN mining district EUREKA county, state of Nevada, and claim ~~25~~ 25 linear feet along the course of the vein in a EASTERLY direction from this point of discovery, and 1475 linear feet along the course of the vein in a WESTERLY direction from this point of discovery, and 300 feet in width on the ~~N 07° W~~ NORTH side of the center of the vein, and 300 feet in width on the SOUTH side of the center of the vein, the general course of said vein, as nearly as can be traced, being N 83° E

and the location being described and marked on the ground as follows, to-wit:

LOCATED IN SECTION 32, T31 N-R51 E
THE EAST END OF THIS CLAIM IS THE
SAME AS THE WEST END OF MONTAUK No. 2

The Discovery Monument is about 990 feet North and 2,485 feet West
of the Southeast Corner of Section 32, T 31 N-R 51 E.

The name of the mining claim above described is, and it shall be known as the

MONTAUK No. 1

Located this 25 day of MARCH, 1966

NAMES OF LOCATORS

Ross W. Whipple

ROSS W. WHIPPEE
 5150 Gurene Drive
 Salt Lake City, Utah 84117

David B. Robertson

5146 W. World
Salt Lake City UT

Refer to some natural object or permanent monument; and in the recorded notice state that the location work has been done as provided by law.

41931

File No. _____
RECORDED AT THE REQUEST OF
Ross W. Whipple
April 20 A. D. 1966
at 28 minutes past 11 A. M.
in Book 10 of OFFICIAL RECORDS
Page 343 Records of
EUREKA COUNTY, NEVADA
Jillie A. McFar
Recorder
Fee \$1.00

MONTRAK No. 1

EUREKA

UNKNOWN

32

1972

EASTERN

WESTERN

MONTRAK No. 1


300

300

SOUTH

N 83° E

SAME AS THE WEST END OF MONTRAK No. 1
THE EAST END OF THIS CLAIM IS THE
LOCATED IN SECTION 37, T31 N-R21E



MONTRAK No. 1

1972

Ross W. Whipple

NOTICE OF LOCATION

NOTICE IS HEREBY GIVEN, That the undersigned, having complied with the requirements of section 2324 of the Revised Statutes of the United States, the laws of the State of Nevada, and the local laws, customs and regulations of the district, has 5 located fifteen hundred feet in length by 600 hundred feet in width, on this the MONTAUK No. 2 lode, vein or deposit, bearing gold, silver, lead, copper and other valuable metals, situated in UNKNOWN mining district EUREKA county, state of Nevada, and claim 1500-1475 linear feet along the course of the vein in a NORTHEASTERLY direction from this point of discovery, and 25 linear feet along the course of the vein in a Southwesterly direction from this point of discovery, and 300 feet in width on the Northerly side of the center of the vein, and 300 feet in width on the South side of the center of the vein, the general course of said vein, as nearly as can be traced, being N 83° E and the location being described and marked on the ground as follows, to wit:

Located in SEC. 32, T 31 N, R 51 E
NORTH OF THOMAS CREEK

the W. end line of Montauk No 2 is
common with the E. end line of Montauk 1b1

The Discovery Monument is about 990 feet North and 2,435 feet West of the Southeast Corner of Section 32, T 31 N-R 51 E.

The name of the mining claim above described is, and it shall be known as the MONTAUK No. 2

Located this MARCH 25 day of 1966

NAMES OF LOCATORS

<u>Daniel B. Robertson</u> <u>DANIEL B. ROBERTSON</u>	<u>5196 W. Moor Rd., Salt Lake City</u>
<u>Ross W. Whipple</u> <u>Ross W. Whipple</u>	<u>ROSS W. WHIPPLE</u> <u>5150 Gurene Drive</u> <u>Salt Lake City, Utah 84117</u>

Refer to some natural object or permanent monument; and in the recorded notice state that the location work has been done as provided by law.

41932

File No. _____

RECORDED AT THE REQUEST OF

Ross W. Whipple

April 20 A. D. 1966

at 29 minutes past 11 A. M.

in Book 10 of OFFICIAL RECORDS

Page 345 Records of

EUREKA COUNTY, NEVADA

Miss A. Whitcomb

Recorder Fee \$ 1.00

COPY

NOTICE OF LOCATION

NOTICE IS HEREBY GIVEN, That the undersigned, having complied with the requirements of section 2324 of the Revised Statutes of the United States, the laws of the State of Nevada, and the local laws, customs and regulations of the district, have located fifteen hundred feet in length by 600 hundred feet in width, on this the MONTAUK No. 3 lode, vein or deposit, bearing gold, silver, lead, copper and other valuable metals, situated in UNKNOWN mining district FOREKA county, state of Nevada, and claim 25 linear feet along the course of the vein in a EASTERLY direction from this point of discovery, and 1475 linear feet along the course of the vein in a WESTERLY direction from this point of discovery, and 300 feet in width on the NORTH side of the center of the vein, and 300 feet in width on the SOUTH side of the center of the vein, the general course of said vein, as nearly as can be traced, being N83°E

and the location being described and marked on the ground as follows, to wit:

LOCATED IN SECTION 32, T31N-R51E
THE SOUTH SIDE OF THIS CLAIM IS THE
SAME AS THE NORTH SIDE OF
MONTAUK No. 1

This Discovery Monument is about 1,585 feet North and 2,558 feet West of the Southeast Corner of Section 32, T 31 N-R 51 E.

The name of the mining claim above described is, and it shall be known as the

MONTAUK No. 3

Located this 25 day of MARCH, 1966

NAMES OF LOCATORS

Ross W. Whipple

ROSS W. WHIPPLE
 5150 Gurene Drive
 Salt Lake City, Utah 84117.

Daniel B. Robertson

5196 W. Moor Rd.
Salt Lake City, UT.

Refer to some natural object or permanent monument; and in the recorded notice state that the location work has been done as provided by law.

41933

File No. _____
RECORDED AT THE REQUEST OF
Ross W. Whipple

April 20 A. D. 19 66
at 30 minutes past 11 A. M.
in Sect. 10 of OFFICIAL RECORDS
Page 347 Records of

YUKA COUNTY, NEVADA
Willis A. DePaul
Recorder Fee \$ 1.00

E. S. J. ...

...

...

...

...

...

...

...

...

...

...

...

...
...
...
...
...

...

...

...

...

File No. _____

NOTICE OF LOCATION

NOTICE IS HEREBY GIVEN, That the undersigned, having complied with the requirements of section 2324 of the Revised Statutes of the United States, the laws of the State of Nevada, and the local laws, customs and regulations of the district, has 5 located fifteen hundred feet in length by 600 hundred feet in width, on this the MONTAUK No. 4 lode, vein or deposit, bearing gold, silver, lead, copper and other valuable metals, situated in UNKIAGULLI mining district EUREKA county, state of Nevada, and claim 1475 linear feet along the course of the vein in a Northeast direction from this point of discovery, and 25 linear feet along the course of the vein in a Southwest direction from this point of discovery, and 300 feet in width on the Northwest side of the center of the vein, and 300 feet in width on the South east side of the center of the vein, the general course of said vein, as nearly as can be traced, being N 83° E

and the location being described and marked on the ground as follows, to wit:

Located in Sec 32, T31N, R51E
Eureka Co.,
South side line is common with North
side line Montauk No 2 & west end line
is common with east end line Montauk No 3
This Discovery Monument is about 1,585 feet North and 2,508 feet
West of the Southeast Corner of Section 32, T 31 N-R 51 E.

The name of the mining claim above described is, and it shall be known as the

MONTAUK No. 4

Located this 25th day of MARCH, 1966

NAMES OF LOCATORS

Daniel B. Robertson
5126 W. Wood Rd.
Salt Lake City, UT

Ross W. Whipple
 ROSS W. WHIPPLE
 5150 Gurene Drive
 Salt Lake City, Utah 84117

Refer to some natural object or permanent monument; and in the recorded notice state that the location work has been done as provided by law.

41934

File No.

RECORDED AT THE REQUEST OF
ROSS W. Whipple

April 20 A. D. 19 66

at 31 minutes past 11 A. M.

in Book 10 of OFFICIAL RECORDS

Page 349 Records of

EUREKA COUNTY, NEVADA

Walter A. McFarland
Recorder

Fee \$1.00

COPY

NOTICE OF LOCATION

NOTICE IS HEREBY GIVEN, That the undersigned, having complied with the requirements of section 2324 of the Revised Statutes of the United States, the laws of the State of Nevada, and the local laws, customs and regulations of the district, have located fifteen hundred feet in length by 600 hundred feet in width, on this the MONTAUK No. 5 lode, vein or deposit, bearing gold, silver, lead, copper and other valuable metals, situated in UNKNOWN mining district EUREKA county, state of Nevada, and claim 25 linear feet along the course of the vein in a EASTERLY direction from this point of discovery, and 1475 linear feet along the course of the vein in a WESTERLY direction from this point of discovery, and 300 feet in width on the NORTH side of the center of the vein, and 300 feet in width on the SOUTH side of the center of the vein, the general course of said vein, as nearly as can be traced, being N 83° E

and the location being described and marked on the ground as follows, to wit:

LOCATED IN SECTION 32, T31N-R51E
THE SOUTH SIDE OF THIS CLAIM IS THE
SAME AS THE NORTH SIDE OF
MONTAUK No. 3 AND THE EAST END
THE SAME AS THE WEST END OF
MONTAUK No. 6

This Discovery Monument is about 2,180 feet North and 2,631 feet West of the Southeast Corner of Section 32, T 31 N-R 51 E.

The name of the mining claim above described is, and it shall be known as the

MONTAUK No. 5

Located this 25 day of MARCH, 19. 66

NAMES OF LOCATORS

Ross W. Whipple

ROSS W. WHIPPLE
 5150 Gurene Drive
 Salt Lake City, Utah 84117

David B. Robertson

5196 Mt. Meridian
Salt Lake City, Utah

Refer to some natural object or permanent monument; and in the recorded notice state that the location work has been done as provided by law.

41935

File No. _____
RECORDED AT THE REQUEST OF
Ross W. Whipple
April 20 A. D. 1966
of 32 minutes past 11 A. M.
in Book 10 of OFFICIAL RECORDS
Page 351 Records of
EUREKA COUNTY, NEVADA
Miller: A. Miller
Recorder
Fee \$1.00

WATERBURY NO. 2

WESTERN

32

WATER

WESTERN

WATERBURY

WATER

300

300

WATER

WATER

LOCATED IN SECTION 33, T34N-R34E
THE SOUTH SIDE OF THIS SECTION IS THE
SAME AS THE NORTH SIDE OF
WATERBURY NO. 3 AND THE WEST END
IS THE SAME AS THE WEST END OF
WATERBURY NO. 2

WATERBURY NO. 2

WATERBURY NO. 2

File No. _____

NOTICE OF LOCATION

NOTICE IS HEREBY GIVEN, That the undersigned, having complied with the requirements of section 2324 of the Revised Statutes of the United States, the laws of the State of Nevada, and the local laws, customs and regulations of the district, ha S located fifteen hundred feet in length by 600 hundred feet in width, on this the MONTAUK No. 6 lode, vein or deposit, bearing gold, silver, lead, copper and other valuable metals, situated in Unknown mining district EUREKA county, state of Nevada, and claim 1475 linear feet along the course of the vein in a Northeasterly direction from this point of discovery, and 25 linear feet along the course of the vein in a Southwesterly direction from this point of discovery, and 300 feet in width on the North west side of the center of the vein, and 300 feet in width on the southeast side of the center of the vein, the general course of said vein, as nearly as can be traced, being N 83° E and the location being described and marked on the ground as follows, to wit:

Sec 32, T 31 N, R 51 E

South side is common with NORTH side Montauk No. 4.

West end is common with EAST end Montauk No. 5

This Discovery Monument is about 2,180 feet North and 2,581 feet West of the Southeast Corner of Section 32, T 31 N-R 51 E.

The name of the mining claim above described is, and it shall be known as the

MONTAUK No. 6

Located this 25th day of MARCH, 1966

NAMES OF LOCATORS

Daniel B. Robertson

5196 W. Moor Rd.
Salt Lake City, UT.

Ross W. Whipple

ROSS W. WHIPPLE
5150 Gurene Drive
Salt Lake City, Utah 84117

Refer to some natural object or permanent monument; and in the recorded notice state that the location work has been done as provided by law.

41936

File No.

RECORDED AT THE REQUEST OF
Ross W. Whipple

April 20 A. D. 19 66

at 33 minutes past 11 A.M.

in Book 10 of OFFICIAL RECORDS

Page 353 Records of

EUREKA COUNTY, NEVADA

Mellie C. Nelson
Recorder

Fee \$ 1.00

[Faint, illegible handwritten text and large, faint outlines of the letters 'C', 'R', and 'Y' are visible across the page.]

File No.

NOTICE OF LOCATION

NOTICE IS HEREBY GIVEN, That the undersigned, having complied with the requirements of section 2324 of the Revised Statutes of the United States, the laws of the State of Nevada, and the local laws, customs and regulations of the district, has VE located fifteen hundred feet in length by 600 hundred feet in width, on this the MONTAUK No. 7 lode, vein or deposit, bearing gold, silver, lead, copper and other valuable metals, situated in UNKNOWN mining district EUREKA county, state of Nevada, and claim 25 linear feet along the course of the vein in a EASTERLY direction from this point of discovery, and 1475 linear feet along the course of the vein in a WESTERLY direction from this point of discovery, and 300 feet in width on the NORTH side of the center of the vein, and 300 feet in width on the SOUTH side of the center of the vein, the general course of said vein, as nearly as can be traced, being N 83° E and the location being described and marked on the ground as follows, to wit:

LOCATED IN SECTION 32, T31N-R51E.
THE SOUTH SIDE OF THIS CLAIM IS THE
SAME AS THE NORTH SIDE OF
MONTAUK No. 5
 This Discovery Monument is about 2,775 feet North and 2,704 feet West of the ~~the~~ Southeast Corner of Section 32, T 31 N-R 51 E.

The name of the mining claim above described is, and it shall be known as the

MONTAUK No 7

Located this 25 day of MARCH, 19 66

NAMES OF LOCATORS

Ross W. Whipple

ROSS W. WHIPPLE
 5150 Gurene Drive
 Salt Lake City, Utah 84117

Daniel A. Robertson

5196 W. Moon Rd.

Salt Lake City Ut

Refer to some natural object or permanent monument; and in the recorded notice state that the location work has been done as provided by law.

41937

File No. _____
 RECORDED AT THE REQUEST OF
Ross W. Whipple
 April 20 A. D. 19 66
 of 34 minutes past 11 A. M.
 in Book 10 of OFFICIAL RECORDS
 Page 355 Records of
 FUREKA COUNTY, NEVADA
William A. Miller
 Recorder
 Fee \$ 1.00

VENTURK No. 7

FUREKA

UNKNOWN

1472

82

EASTERLY

WESTERLY

NORTH

300

300

SOUTH

N 23° E

LOCATED IN SECTION 38, T31N-R21E.
 THE SOUTH SIDE OF THIS CLAIM IS THE
 SAME AS THE NORTH SIDE OF

VENTURK No. 2

VENTURK No. 7

MARCH

82

Ross W. Whipple

NOTICE OF LOCATION

NOTICE IS HEREBY GIVEN, That the undersigned, having complied with the requirements of section 2324 of the Revised Statutes of the United States, the laws of the State of Nevada, and the local laws, customs and regulations of the district, has 5 located fifteen hundred feet in length by 600 hundred feet in width, on this the MONTAUK No. 8 lode, vein or deposit, bearing gold, silver, lead, copper and other valuable metals, situated in UNKNOWN mining district EUREKA county, state of Nevada, and claim 1475 linear feet along the course of the vein in a Northeasterly direction from this point of discovery, and 25 linear feet along the course of the vein in a Southwesterly direction from this point of discovery, and 300 feet in width on the Northwest side of the center of the vein, and 300 feet in width on the North East Southeast side of the center of the vein, the general course of said vein, as nearly as can be traced, being N 83° E and the location being described and marked on the ground as follows, to wit:

SEC. 32 T 31 N R 51 E

South side is common with North side of Montauk 6 & West End is common with East End Montauk No. 7

This Discovery Monument is about 2,775 feet North and 2,654 feet West of the Southeast Corner of Section 32, T 31 N-R 51 E.

The name of the mining claim above described is, and it shall be known as the

MONTAUK No. 8

Located this 25th day of MARCH, 1966

NAMES OF LOCATORS

Daniel B. Robertson
5196 W. Moor Rd.
Salt Lake City UT.

Ross W. Whipple
ROSS W. WHIPPLE
5150 Gurene Drive
Salt Lake City, Utah 84117

Refer to some natural object or permanent monument; and in the recorded notice state that the location work has been done as provided by law.

41938

File No. _____
RECORDED AT THE REQUEST OF
Ross W. Whipple

April 20 A. D. 19 66
at 35 minutes past 11 A. M.
in Book 10 of OFFICIAL RECORDS

Page 357 Records of
ERREKA COUNTY, NEVADA

Willis A. Altash
Recorder
Fes \$ 1.00

COPY

41939

File No. _____

NOTICE OF LOCATION

NOTICE IS HEREBY GIVEN, That the undersigned, having complied with the requirements of section 2324 of the Revised Statutes of the United States, the laws of the State of Nevada, and the local laws, customs and regulations of the district, have located fifteen hundred feet in length by 600 hundred feet in width, on this the MONTAUK No. 9 lode, vein or deposit, bearing gold, silver, lead, copper and other valuable metals, situated in UNKNOWN mining district EUREKA county, state of Nevada, and claim 25 linear feet along the course of the vein in a EASTERLY direction from this point of discovery, and 1475 linear feet along the course of the vein in a WESTERLY direction from this point of discovery, and 300 feet in width on the North side of the center of the vein, and 300 feet in width on the South side of the center of the vein, the general course of said vein, as nearly as can be traced, being N 83° E

and the location being described and marked on the ground as follows, to wit:

Located in Section 32, T31N-R51E. The south side of this claim is the same as the north side of Montauk No. 7 and the east end is the same as the west end of Montauk No. 10

This Discovery Monument is about 3,370 feet North and 2,777 feet West of the Southeast Corner of Section 32, T 31 N-R 51 E.

The name of the mining claim above described is, and it shall be known as the

MONTAUK No. 9

Located this 25 day of March, 19 66

NAMES OF LOCATORS

Ross W. Whipple

ROSS W. WHIPPLE
5150 Gurene Drive
Salt Lake City, Utah 84117

Daniel B. Robertson

5196 W. Wood St.
Salt Lake City UT

Refer to some natural object or permanent monument; and in the recorded notice state that the location work has been done as provided by law.

41939

File No. _____
RECORDED AT THE REQUEST OF
Ross W. Whipple
April 20 A. D. 19 66
at 36 minutes past 11 A. M.
in Book 10 of OFFICIAL RECORDS
Page 359 Records of
ZUREKA COUNTY, NEVADA
Willie A. McEach
Recorder: Fee \$ 1.00

MONTAUK No. 9

EUREKA

UNKNOWN

1972

22

EASTERLY

WESTERLY

1972

300

300

South

N 30° E

part of section 38, T31N-R21E.
The south side of this claim is
the same as the north side of
Montauk No. 7 and the south
side of the same as the west
side of Montauk No. 10.

MONTAUK No. 9

1972

22

Ross W. Whipple

File No. _____

NOTICE OF LOCATION

NOTICE IS HEREBY GIVEN, That the undersigned, having complied with the requirements of section 2324 of the Revised Statutes of the United States, the laws of the State of Nevada, and the local laws, customs and regulations of the district, ha S located fifteen hundred feet in length by 600 hundred feet in width, on this the Montauk No 10 lode, vein or deposit, bearing gold, silver, lead, copper and other valuable metals, situated in UNKNOWN mining district EUREKA county, state of Nevada, and claim 1475 linear feet along the course of the vein in a Northeasterly direction from this point of discovery, and 25 linear feet along the course of the vein in a South westerly direction from this point of discovery, and 300 feet in width on the North west side of the center of the vein, and 300 feet in width on the South east side of the center of the vein, the general course of said vein, as nearly as can be traced, being N 83° E and the location being described and marked on the ground as follows, to wit:

SEC 32, T 31 N, R 51 E

South side is common with
North side Montauk No 8 &
West end is common with
East end Montauk No 9

This Discovery Monument is about 3,370 feet North and 2,727 feet West of the Southeast Corner of Section 32, T 31 N-R 51 E.

The name of the mining claim above described is, and it shall be known as the

Montauk No. 10

Located this 25th day of MARCH, 1966

NAMES OF LOCATORS

David B. Robertson

5196 W. Moor Rd.
Salt Lake City, UT

Ross W. Whipple

ROSS W. WHIPPLE
5150 Gurene Drive
Salt Lake City, Utah 84117

Refer to some natural object or permanent monument; and in the recorded notice state that the location work has been done as provided by law.

41940

File No. _____

RECORDED AT THE REQUEST OF
ROSS W. Whipple

April 20 A. D. 1966

at 37 minutes past 11 A. M.

in Book 10 of OFFICIAL RECORDS

Page 361 Records of

EUREKA COUNTY, NEVADA

Harris A. DeTark
Recorder

Fee \$ 1.00

COPY

File No. 41941

NOTICE OF LOCATION

NOTICE IS HEREBY GIVEN, That the undersigned, having complied with the requirements of section 2324 of the Revised Statutes of the United States, the laws of the State of Nevada, and the local laws, customs and regulations of the district, ha^{VE} located fifteen hundred feet in length by 600 hundred feet in width, on this the MONTAUK No. 11 lode, vein or deposit, bearing gold, silver, lead, copper and other valuable metals, situated in Unknown mining district Eureka county, state of Nevada, and claim 25 linear feet along the course of the vein in a Easterly direction from this point of discovery, and 1475 linear feet along the course of the vein in a Westerly direction from this point of discovery, and 300 feet in width on the North side of the center of the vein, and 300 feet in width on the South side of the center of the vein, the general course of said vein, as nearly as can be traced, being N 83° E

and the location being described and marked on the ground as follows, to wit:

Located in Section 32, T 31 N-R 51 E.
The south side of this claim
is the same as the north
side of Montauk No. 9

This Discovery Monument is about 3,965 feet North and 2,850 feet West of the Southeast Corner of Section 32, T 31 N-R 51 E.

The name of the mining claim above described is, and it shall be known as the

MONTAUK No. 11

Located this 25 day of March, 19 66

NAMES OF LOCATORS

Ross W. Whipple

ROSS W. WHIPPLE
5150 Gurene Drive
Salt Lake City, Utah 84117

Daniel H. Robertson

5196 W. Moor Rd.
Salt Lake City, Ut

Refer to some natural object or permanent monument; and in the recorded notice state that the location work has been done as provided by law.

File No. 41941
RECORDED AT THE REQUEST OF
Ross W. Whipple
April 20 A. D. 19 66
of 38 minutes past 11 A. M.
in Book 10 of OFFICIAL RECORDS.
Page 363 Records of
EUREKA COUNTY, NEVADA
Willis A. Alt
Recorder
Fee \$1.00

MONTAUK No. 11

600

Numbers

Numbers

1472

22

Montauk No. 11

Montauk

300

300

Montauk

1183 E

Montauk No. 11
is the same as the
side of Montauk No. 9
The south side of the
lot in Section 33 T3N-R2E



MONTAUK No. 11

22

Numbers

22

Ross W. Whipple

NOTICE OF LOCATION

NOTICE IS HEREBY GIVEN, That the undersigned, having complied with the requirements of section 2324 of the Revised Statutes of the United States, the laws of the State of Nevada, and the local laws, customs and regulations of the district, has located fifteen hundred feet in length by 600 hundred feet in width, on this the Montauk No 12 lode, vein or deposit, bearing gold, silver, lead, copper and other valuable metals, situated in UNKNOWN mining district EUREKA county, state of Nevada, and claim 1475 linear feet along the course of the vein in a NORTHEASTERLY direction from this point of discovery, and 25 linear feet along the course of the vein in a SOUTHWESTERLY direction from this point of discovery, and 300 feet in width on the NORTHWEST side of the center of the vein, and 300 feet in width on the SOUTH EAST side of the center of the vein, the general course of said vein, as nearly as can be traced, being N 83° E and the location being described and marked on the ground as follows, to wit:

SEC. 32, T 31N, R 51E

S. side line is same as N side line of Montauk No 10, & W. end line is the same as E. end line of Montauk No 11

This Discovery Monument is about 3,965 feet North and 2,800 feet West of the Southeast Corner of Section 32, T 31 N-R 51 E.

The name of the mining claim above described is, and it shall be known as the

MONTAUK No 12

Located this 25th day of MARCH, 1966

NAMES OF LOCATORS

Daniel B. Robertson
5796 W. Moor Rd.
Salt Lake City, Ut.


Ross W. Whipple
 ROSS W. WHIPPLE
 5150 Gurene Drive
 Salt Lake City, Utah 84117

Refer to some natural object or permanent monument; and in the recorded notice state that the location work has been done as provided by law.

41942

File No. _____
 RECORDED AT THE REQUEST OF
Ross W. Whipple
April 20 A. D. 19 66
 at 39 minutes past 11 A. M.
 in Book 10 of OFFICIAL RECORDS
 Page 365 Records of
 EUREKA COUNTY, NEVADA
Willis A. Bell
 Recorder
 Fee \$ 1.00

[Faint, illegible handwritten text and signatures are scattered across the page, mostly obscured by the large watermark.]



NOTICE OF LOCATION

NOTICE IS HEREBY GIVEN, That the undersigned, having complied with the requirements of section 2324 of the Revised Statutes of the United States, the laws of the State of Nevada, and the local laws, customs and regulations of the District, has VE located fifteen hundred feet in length by 600 hundred feet in width, on this the MONTAUK No. 13 lode, vein or deposit, bearing gold, silver, lead, copper and other valuable metals, situated in Unknown mining district Eureka county, state of Nevada, and claim 25 linear feet along the course of the vein in a Easterly direction from this point of discovery, and 1475 linear feet along the course of the vein in a Westerly direction from this point of discovery, and 300 feet in width on the North side of the center of the vein, and 300 feet in width on the South side of the center of the vein, the general course of said vein, as nearly as can be traced, being N 83° E

and the location being described and marked on the ground as follows, to wit:

Located in Section 32, T31N-R51E.
The south side of this claim
is the same as the north
side of Montauk No. 11 and
the east end is the same
as the west end of Montauk No. 14

This Discovery Monument is about 4,560 feet North and 2,923 feet
West of the Southeast Corner of Section 32, T 31 N-R 51 E.

The name of the mining claim above described is, and it shall be known as the

MONTAUK No. 13

Located this 25 day of March, 1966

NAMES OF LOCATORS

Ross W. Whipple
 ROSS W. WHIPPLE
 5150 Gurene Drive
 Salt Lake City, Utah 84117

Daniel B. Robertson
 5196 W. Moor Rd.
 Salt Lake City, Utah

Refer to some natural object or permanent monument; and in the recorded notice state that the location work has been done as provided by law.

41943

File No. _____

RECORDED AT THE REQUEST OF
Ross W. Whipple

April 20 A. D. 19 **66**

at **40** minutes past **11 A.** M.

in Book **10** of OFFICIAL RECORDS

Page **367** Records of

NEVADA

Recorder **Willis A. McNeal**

Fee \$ **1.00**

ST. MOUNTAIN No. 13

Survey

Section

1472

32

Mount

Section

300

300

N 23° E

Section 1 in Section 32, T31N-R21E.
The northeast corner of this claim
is the same as the corner
of the section No. 11 and
the west end of the same
is the west end of the section No. 11.

MOUNTAIN No. 13

Survey

32

Ross W. Whipple

File No.

NOTICE OF LOCATION

NOTICE IS HEREBY GIVEN, That the undersigned, having complied with the requirements of section 2324 of the Revised Statutes of the United States, the laws of the State of Nevada, and the local laws, customs and regulations of the district, has S located fifteen hundred feet in length by 600 hundred feet in width, on this the MONTAUK No. 14 lode, vein or deposit, bearing gold, silver, lead, copper and other valuable metals, situated in UNKNOWN mining district EUREKA county, state of Nevada, and claim 1475 linear feet along the course of the vein in a NORTHEASTERLY direction from this point of discovery, and 25 linear feet along the course of the vein in a Southwesterly direction from this point of discovery, and 300 feet in width on the Northwest side of the center of the vein, and 300 feet in width on the South east side of the center of the vein, the general course of said vein, as nearly as can be traced, being N 83° E and the location being described and marked on the ground as follows, to wit:

SEC 32, T. 31 N, R 51 E

South side line is the same as
North side line of Montauk 12
& west end line is the same as
east end line of Montauk 13

This Discovery Monument is about 4,560 feet North and 2,873 feet
West of the Southeast Corner of Section 32, T 31 N-R 51 E.

The name of the mining claim above described is, and it shall be known as the

MONTAUK No. 14

Located this 25th day of March, 1966

NAMES OF LOCATORS

Daniel B. Robertson
5196 W. Moor Rd.
Salt Lake City, Ut.

Ross W. Whipple
 ROSS W. WHIPPLE
 5150 Gurene Drive
 Salt Lake City, Utah 84117

Refer to some natural object or permanent monument; and in the recorded notice state that the location work has been done as provided by law.

41944

File No. _____
RECORDED AT THE REQUEST OF
Ross W. Whipple

April 20 A.D. 1966

at 41 minutes past 11 A.M.
in Book 10 of OFFICIAL RECORDS

Page 369 Records of

YUREKA COUNTY, NEVADA

Recorder *Willie A. Nelson*

Fee \$ 1.00

COPY

NOTICE OF LOCATION

NOTICE IS HEREBY GIVEN, That the undersigned, having complied with the requirements of section 2324 of the Revised Statutes of the United States, the laws of the State of Nevada, and the local laws, customs and regulations of the district, have located fifteen hundred feet in length by 600 hundred feet in width, on this the MONTAUK No. 15 lode, vein or deposit, bearing gold, silver, lead, copper and other valuable metals, situated in Unknown mining district Eureka county, state of Nevada, and claim 25 linear feet along the course of the vein in a Easterly direction from this point of discovery, and 1475 linear feet along the course of the vein in a Westerly direction from this point of discovery, and 300 feet in width on the North side of the center of the vein, and 300 feet in width on the South side of the center of the vein, the general course of said vein, as nearly as can be traced, being N 83° E

and the location being described and marked on the ground as follows, to wit:

Located in Section 32, T 31 N - R 51 E.
The south side of this claim
is the same as the north side
of Montauk No. 13

This Discovery Monument is about 5,155 feet North and 2,996 feet West of the Southeast Corner of Section 32, T 31 N - R 51 E.

The name of the mining claim above described is, and it shall be known as the

MONTAUK No. 15

Located this 25 day of March, 1966

NAMES OF LOCATORS

Ross W. Whipple

ROSS W. WHIPPLE
 5150 Gurene Drive
 Salt Lake City, Utah 84111

Daniel B. Robertson

5196 W. Thores Rd.
Salt Lake City, Utah

Refer to some natural object or permanent monument; and in the recorded notice state that the location work has been done as provided by law.

41945

File No. _____
 RECORDED AT THE REQUEST OF
Ross W. Whipple
 April 20 A. D. 1966
 at 42 minutes past 11 A.M.
 in Book 10 of OFFICIAL RECORDS
 Page 371 Records of
 EUREKA COUNTY, NEVADA
Theresa A. Wilson
 Recorder
 Fee \$ 1.00

WARRANT NO. 12

WARRANT

WARRANT

1966

32

WARRANT

WARRANT

WARRANT


300

300

WARRANT

WARRANT

WARRANT NO. 12
 APRIL 20 1966
 11:42 AM
 Ross W. Whipple
 Sheriff
 Eureka County, Nevada



WARRANT NO. 12

Ross W. Whipple

NOTICE OF LOCATION

NOTICE IS HEREBY GIVEN, That the undersigned, having complied with the requirements of section 2324 of the Revised Statutes of the United States, the laws of the State of Nevada, and the local laws, customs and regulations of the district, ha S located fifteen hundred feet in length by 600 hundred feet in width, on this the MONTAUK No 16 lode, vein or deposit, bearing gold, silver, lead, copper and other valuable metals, situated in Unknown mining district Eureka county, state of Nevada, and claim 1475 linear feet along the course of the vein in a Northeasterly direction from this point of discovery, and 25 linear feet along the course of the vein in a Southwesterly direction from this point of discovery, and 300 feet in width on the Northwest side of the center of the vein, and 300 feet in width on the southeast side of the center of the vein, the general course of said vein, as nearly as can be traced, being N 83° E and the location being described and marked on the ground as follows, to wit:

SEC 32, T 31 N, R 51 E
S. side is same as N. side
MONTAUK No 14

This Discovery Monument is about 5,155 feet North and 2,946 feet West of the Southeast Corner of Section 32, T 31 N-R 51 E.

The name of the mining claim above described is, and it shall be known as the MONTAUK No 16
 Located this 25th day of MARCH, 1966

NAMES OF LOCATORS

Daniel P. Robertson
576 W. Wood Rd.
Salt Lake City

Ross W. Whipple
 ROSS W. WHIPPLE
 5150 Gurene Drive
 Salt Lake City, Utah 84117

Refer to some natural object or permanent monument; and in the recorded notice state that the location work has been done as provided by law.

41946

File No. _____
RECORDED AT THE REQUEST OF
Ross W. Whipple
April 20 A. D. 19 66
at 43 minutes past 11 A. M.
in Book 10 of OFFICIAL RECORDS
Page 373 Records of
EUREKA COUNTY, NEVADA
Willis A. Richard
Recorder
Fee \$ 1.00

COPY

NOTICE OF LOCATION

NOTICE IS HEREBY GIVEN, That the undersigned, having complied with the requirements of section 2324 of the Revised Statutes of the United States, the laws of the State of Nevada, and the local laws, customs and regulations of the district, have located fifteen hundred feet in length by 600 hundred feet in width, on this the MONTAUK No. 17 lode, vein or deposit, bearing gold, silver, lead, copper and other valuable metals, situated in Unknown mining district Ciueka county, state of Nevada, and claim 25 linear feet along the course of the vein in a Easterly direction from this point of discovery, and 1475 linear feet along the course of the vein in a Westerly direction from this point of discovery, and 300 feet in width on the North side of the center of the vein, and 300 feet in width on the South side of the center of the vein, the general course of said vein, as nearly as can be traced, being N 83° E

and the location being described and marked on the ground as follows, to wit:

Located in section 32, T 31 N - R 51 E.
The south side of this claim
is the same as the north
side of Montauk No. 15 and
the east end is the same as
the west end of Montauk No. 18

This Discovery Monument is about 5,750 feet North and 3,069 feet
West of the Southeast Corner of Section 32, T 31 N - R 51 E.

The name of the mining claim above described is, and it shall be known as the

MONTAUK No. 17

Located this

25

day of

March

, 19 66

NAMES OF LOCATORS

Ross W. Whipple

ROSS W. WHIPPLE
 5150 Gurene Drive
 Salt Lake City, Utah 84117

Daniel B. Robertson

5196 W. Moor Rd.
 Salt Lake City, Utah

Refer to some natural object or permanent monument; and in the recorded notice state that the location work has been done as provided by law.

41947

File No. 41947
RECORDED AT THE REQUEST OF

Ross W. Whipple

April 20 A. D. 1966

at 44 minutes past 11 A. M.

in Book 10 of OFFICIAL RECORDS

Page 375 Records of

PUREKA COUNTY, NEVADA

Recorder Willis H. West

Fee \$ 1.00

MONTAUK No. 17

Europe

Whipple

1472

22

County

Monte

Whately

300

300

South

4830 E

Jointly in Section 32 T31N-R21E
The south half of the 32nd
in the same as the north
half of Montauk No. 12 and
the east half in the same as
the west half of Montauk No. 12

MONTAUK No. 17

Whately

22

Ross W. Whipple

File No.

NOTICE OF LOCATION

NOTICE IS HEREBY GIVEN, That the undersigned, having complied with the requirements of section 2324 of the Revised Statutes of the United States, the laws of the State of Nevada, and the local laws, customs and regulations of the district, ha 5 located fifteen hundred feet in length by 600 hundred feet in width, on this the Montauk No. 18 lode, vein or deposit, bearing gold, silver, lead, copper and other valuable metals, situated in unknown mining district, Eureka county, state of Nevada, and claim 1475 linear feet along the course of the vein in a Northeasterly direction from this point of discovery, and 25 linear feet along the course of the vein in a southwesterly direction from this point of discovery, and 300 feet in width on the Northwest side of the center of the vein, and 300 feet in width on the southeast side of the center of the vein, the general course of said vein, as nearly as can be traced, being N 83° E and the location being described and marked on the ground as follows, to wit:

Sec. 32, T 31 N, R 51 E

A. side of the claim is same as N. side Montauk No. 16 & W. end line is same as east end line Montauk No. 17

This Discovery Monument is about 5,750 feet North and 3,019 feet West of the Southeast Corner of Section 32, T 31 N-R 51 E.

The name of the mining claim above described is, and it shall be known as the

Montauk No. 18

Located this 25th day of March, 1966

NAMES OF LOCATORS

Daniel B. Robertson
5196 W. Moor Rd.
Salt Lake City, Utah

Ross A. Whipple

Refer to some natural object or permanent monument; and in the recorded notice state that the location work has been done as provided by law.

41948

File No. _____
 RECORDED AT THE REQUEST OF
ROSS W. Whipple
 April 20 A. D. 19 66
 at 45 minutes past 11 A. M.
 in Book 10 of OFFICIAL RECORDS
 Page 377 Records of
 YUREKA COUNTY, NEVADA
William D. O'Keefe
 Recorder Fee \$1.00

[Faint, illegible handwritten text and large, faint outlines of letters 'C', 'R', and 'Y' are visible across the page.]

File No. _____

NOTICE OF LOCATION

NOTICE IS HEREBY GIVEN, That the undersigned, having complied with the requirements of section 2324 of the Revised Statutes of the United States, the laws of the State of Nevada, and the local laws, customs and regulations of the district, have located fifteen hundred feet in length by 600 hundred feet in width, on this the MONTAUK No. 19 lode, vein or deposit, bearing gold, silver, lead, copper and other valuable metals, situated in Unknown mining district Eureka county, state of Nevada, and claim 25 linear feet along the course of the vein in a Easterly direction from this point of discovery, and 1475 linear feet along the course of the vein in a Westerly direction from this point of discovery, and 300 feet in width on the north side of the center of the vein, and 300 feet in width on the South side of the center of the vein, the general course of said vein, as nearly as can be traced, being N 83° E

and the location being described and marked on the ground as follows, to wit:

Located in Section 32, T 31 N - R 51 E.
The south side of this claim
is the same as the north
side of Montauk No. 17 and the
east end is the same as the
west end of Montauk No. 20

This Discovery Monument is about 6,345 feet North and 3,142 feet West of the Southeast Corner of Section 32, T 31 North-R 51 East.

The name of the mining claim above described is, and it shall be known as the

MONTAUK No. 19

Located this 25 day of March, 19 66

NAMES OF LOCATORS

Ross W. Whipple

ROSS W. WHIPPLE
 5150 Gurene Drive
 Salt Lake City, Utah 84117

David B. Robertson

5196 W. Moor Rd.
 Salt Lake City, UT

Refer to some natural object or permanent monument; and in the recorded notice state that the location work has been done as provided by law.

41949

File No. _____
RECORDED AT THE REQUEST OF
ROSS W. Whipple
April 20 A. D. 19 66
of 46 minutes past 11 A. M.
in Book 10 of OFFICIAL RECORDS
Page 379 Records of
FUREKA COUNTY, NEVADA
Ross W. Whipple
Recorder Fee \$ 1.00

MONTANA No. 17

Section 35

Section 35

1972

Section 35

Section 35

Section 35

Section 35

Section 35

Section 35

Section 35
The south side of the
river runs on the north
side of Montana 17 and the
road runs on the same side
west end of Montana 17. 30

MONTANA No. 17

Section 35

Section 35

Ross W. Whipple
Recorder

NOTICE OF LOCATION

NOTICE IS HEREBY GIVEN, That the undersigned, having complied with the requirements of section 2324 of the Revised Statutes of the United States, the laws of the State of Nevada, and the local laws, customs and regulations of the district, ha S located fifteen hundred feet in length by 600 hundred feet in width, on this the Montauk No. 20 lode, vein or deposit, bearing gold, silver, lead, copper and other valuable metals, situated in Unknown mining district Eureka county, state of Nevada, and claim 1475 linear feet along the course of the vein in a Northeasterly direction from this point of discovery, and 25 linear feet along the course of the vein in a Southeasterly direction from this point of discovery, and 300 feet in width on the North west side of the center of the vein, and 300 feet in width on the Southeast side of the center of the vein, the general course of said vein, as nearly as can be traced, being N 83° E and the location being described and marked on the ground as follows, to wit:

Sec 32, T 31 N, R 51 E.

South side line is same as
North side line Montauk No 18
& West end line is same as
East end line Montauk No 19

This Discovery Monument is about 6,345 feet North and 3,092 feet West of the Southeast Corner of Section 32, T 31 N-R 51 E.

The name of the mining claim above described is, and it shall be known as the

MONTAUK No. 20

Located this 25th day of March, 1966

NAMES OF LOCATORS

Daniel B. Robertson
5196 W. Moor Rd.
Salt Lake City, Ut.

Ross W. Whipple
ROSS W. WHIPPLE
5150 Gurene Drive
Salt Lake City, Utah 84117

Refer to some natural object or permanent monument; and in the recorded notice state that the location work has been done as provided by law.

41950

File No. _____
 RECORDED AT THE REQUEST OF
Ross W. Whipple
April 20 A. D. 1966
 at 47 minutes past 11 A. M.
 in Book 10 of OFFICIAL RECORDS
 Page 381 Records of
FERREKA COUNTY, NEVADA
Willis A. Paul
 Recorder
 Fee \$ 1.00

[Faint, illegible handwritten text and large, faint outlines of the letters 'C', 'R', and 'Y' are visible across the page.]

NOTICE OF LOCATION

NOTICE IS HEREBY GIVEN, That the undersigned, having complied with the requirements of section 2324 of the Revised Statutes of the United States, the laws of the State of Nevada, and the local laws, customs and regulations of the district, ha^{VE} located fifteen hundred feet in length by 600 hundred feet in width, on this the COMET NO. 1 lode, vein or deposit, bearing gold, silver, lead, copper and other valuable metals, situated in Unknown mining district Eureka county, state of Nevada, and claim 25 linear feet along the course of the vein in a Southerly direction from this point of discovery, and 1475 linear feet along the course of the vein in a Northerly direction from this point of discovery, and 300 feet in width on the west side of the center of the vein, and 300 feet in width on the east side of the center of the vein, the general course of said vein, as nearly as can be traced, being ~~South-west~~ North-south and the location being described and marked on the ground as follows, to wit:

Located in Section 32, T31N-R51E.
The south end of this claim
is the same as the north end
of Comet No. 2

This Discovery Monument is about 3,050 feet South and 300 feet
West of the Northeast Corner of Section 32, T 31 N-R 51 E.

The name of the mining claim above described is, and it shall be known as the

COMET No. 1

Located this 25 day of March, 19 66

NAMES OF LOCATORS

Ross W. Whipple

ROSS W. WHIPPLE
 5150 Gurene Drive
 Salt Lake City, Utah 84117

Daniel B. Robertson

5196 West Moon Rd.
Salt Lake City, Utah

Refer to some natural object or permanent monument; and in the recorded notice state that the location work has been done as provided by law.

41951

File No. _____
 RECORDED AT THE REQUEST OF
Ross W. Whipple
 April 20 A. D. 1966
 at 48 minutes past 11 A. M.
 in Book 10 of OFFICIAL RECORDS
 Page 383 Records of
 FUREKA COUNTY, NEVADA
 Recorder Miller & Otis
 Fee \$ 1.00

COMET No. 1

600

Comet

Whipple

1966

25

Whipple

1966

Whipple

300

300

300

Whipple

RECORDED AT THE REQUEST OF
 Ross W. Whipple
 April 20 A. D. 1966
 at 48 minutes past 11 A. M.
 in Book 10 of OFFICIAL RECORDS
 Page 383 Records of
 FUREKA COUNTY, NEVADA
 Recorder Miller & Otis
 Fee \$ 1.00



COMET No. 1

25

1966

Whipple
 Miller & Otis
 Recorder

NOTICE OF LOCATION

NOTICE IS HEREBY GIVEN, That the undersigned, having complied with the requirements of section 2324 of the Revised Statutes of the United States, the laws of the State of Nevada, and the local laws, customs and regulations of the district, has 5 located fifteen hundred feet in length by 600 hundred feet in width, on this the COMET No. 2 lode, vein or deposit, bearing gold, silver, lead, copper and other valuable metals, situated in Unknown mining district Eureka county, state of Nevada, and claim 1475 linear feet along the course of the vein in a North South direction from this point of discovery, and 25 linear feet along the course of the vein in a Northerly direction from this point of discovery, and 300 feet in width on the East side of the center of the vein, and 300 feet in width on the West side of the center of the vein, the general course of said vein, as nearly as can be traced, being South and the location being described and marked on the ground as follows, to wit:

Sec 32, T 31 N, R 51 E

N end line is same as S. end line Comet No. 1 and west side is same as east side Comet No. 1

This Discovery Monument is about 3,100 feet South and 300 feet West of the Northeast Corner of Section 32, T 31 N-R 51 E.

The name of the mining claim above described is, and it shall be known as the

COMET No 2

Located this 25th day of March, 1966

NAMES OF LOCATORS

Daniel H. Robertson
5196 W. Moon Rd.
Salt Lake City, Ut.

Ross W. Whipple
 ROSS W. WHIPPLE
 5150 Gurene Drive
 Salt Lake City, Utah 84117

Refer to some natural object or permanent monument; and in the recorded notice state that the location work has been done as provided by law.

41952

File No. _____

RECORDED AT THE REQUEST OF
ROSS W. Whipple

April 20 A. D. 19 **66**
at **49** minutes past **11** A. M.

in Book **10** of OFFICIAL RECORDS
Page **385** Records of

EUREKA COUNTY, NEVADA
William A. DeLoach
Recorder

Fee \$ **1.00**

[Faint, illegible handwritten text and scribbles covering the majority of the page]

NOTICE OF LOCATION

NOTICE IS HEREBY GIVEN, That the undersigned, having complied with the requirements of section 2324 of the Revised Statutes of the United States, the laws of the State of Nevada, and the local laws, customs and regulations of the district, have located fifteen hundred feet in length by 600 hundred feet in width, on this the COMET No. 3 lode, vein or deposit, bearing gold, silver, lead, copper and other valuable metals, situated in Unknown mining district Eureka county, state of Nevada, and claim 25 linear feet along the course of the vein in a Southerly direction from this point of discovery, and 1475 linear feet along the course of the vein in a Northerly direction from this point of discovery, and 300 feet in width on the South East side of the center of the vein, and 300 feet in width on the South West side of the center of the vein, the general course of said vein, as nearly as can be traced, being East North-South and the location being described and marked on the ground as follows, to wit:

Located in Section 32, T31 N-R51 E.
The east side of this claim is
the same as the west side of
Comet No. 1 and the south
end is the same as the north
end of Comet No 4.

This Discovery Monument is about 3,050 Feet South and 900 feet West of the Northeast Corner of Section 32, T 31 N-R 51 E.

The name of the mining claim above described is, and it shall be known as the

COMET No. 3

Located this 25 day of March, 19 66

NAMES OF LOCATORS

Ross W. Whipple

Daniel B. Robertson

ROSS W. WHIPPLE
5159 Gurene Drive
Salt Lake City, Utah 84117

5196 W. Wood
Salt Lake City UT

Refer to some natural object or permanent monument; and in the recorded notice state that the location work has been done as provided by law.

41953

File No. _____
RECORDED AT THE REQUEST OF
Rosa W. Whipple
April 20 A. D. 19 66
at 50 minutes past 11 A. M.
in Book 10 of OFFICIAL RECORDS
Page 387 Records of
Julius A. Octave
Recorder
SV
Fee \$ 1.00

COMET NO. 3

000

Comet

Whipple

1472

22

Whipple

Whipple

1472

000

000

Whipple

Whipple

Recorded in Section 32, T31N-R21E
The best evidence of the claim in
the name of the said
Comet No. 3 is the
fact that the name of the
said Comet No. 3 is the name
of Comet No. 3.



COMET NO. 3

22

Whipple

Whipple
1472
1472
1472

NOTICE OF LOCATION

NOTICE IS HEREBY GIVEN, That the undersigned, having complied with the requirements of section 2324 of the Revised Statutes of the United States, the laws of the State of Nevada, and the local laws, customs and regulations of the district, has 5 located fifteen hundred feet in length by 600 hundred feet in width, on this the Comet No 4 lode, vein or deposit, bearing gold, silver, lead, copper and other valuable metals, situated in Unknown mining district Eureka county, state of Nevada, and claim 1475 linear feet along the course of the vein in a Southerly direction from this point of discovery, and 25 linear feet along the course of the vein in a Northerly direction from this point of discovery, and 300 feet in width on the east side of the center of the vein, and 300 feet in width on the west side of the center of the vein, the general course of said vein, as nearly as can be traced, being North-south and the location being described and marked on the ground as follows, to wit:

Section 32, T 31 N, R 51 E.

North end line is same as south end line Comet No 3 and west side line is same as east side line Comet No 6

This discovery monument is about 3,100 feet South and 900 feet West of the Northeast Corner of Section 32, T 31 N-R 51 E.

The name of the mining claim above described is, and it shall be known as the

Comet No 4

Located this 25th day of March, 1966

NAMES OF LOCATORS

Daniel B. Robertson
5196 W. Moor Rd.
Salt Lake City, UT

Ross W. Whipple
ROSS W. WHIPPLE
5150 Gurene Drive
Salt Lake City, Utah 84117

Refer to some natural object or permanent monument; and in the recorded notice state that the location work has been done as provided by law.

41954

File No. _____
RECORDED AT THE REQUEST OF
Ross W. Whipple
April 20 A. D. 19**66**
at **51** minutes past **11** **A.** M.
in Book **10** of OFFICIAL RECORDS
Page **389** Records of
EUREKA COUNTY, NEVADA
Melissa A. Retzer
Recorder Fee \$ **1.00**

[Faint, illegible handwritten text and signatures are visible throughout the page, including a large 'C' shape on the left and a large 'R' shape in the center.]

NOTICE OF LOCATION

NOTICE IS HEREBY GIVEN, That the undersigned, having complied with the requirements of section 2324 of the Revised Statutes of the United States, the laws of the State of Nevada, and the local laws, customs and regulations of the district, has ^{VE} located fifteen hundred feet in length by 600 hundred feet in width, on this the COMET NO. 5 lode, vein or deposit, bearing gold, silver, lead, copper and other valuable metals, situated in Unknown mining district Eureka county, state of Nevada, and claim 25 linear feet along the course of the vein in a Southerly direction from this point of discovery, and 1475 linear feet along the course of the vein in a Northerly direction from this point of discovery, and 300 feet in width on the East side of the center of the vein, and 300 feet in width on the West side of the center of the vein, the general course of said vein, as nearly as can be traced, being North South and the location being described and marked on the ground as follows, to wit:

Located in Section 32, T31N-R51E.
The east side of this claim
is the same as the west side
of Comet No. 3

This Discovery Monument is about 3,050 feet South and 1,500 feet West of the Northeast Corner of Section 32, T 31 N-R 51 E.

The name of the mining claim above described is, and it shall be known as the

COMET 5

Located this 25 day of March, 19 66

NAMES OF LOCATORS

Ross W. Whipple

Daniel B. Robertson
5196 W. Woodl.
Salt Lake City, Ut.

ROSS W. WHIPPLE
 5150 Gurene Drive

Salt Lake City, Utah 84117

Refer to some natural object or permanent monument; and in the recorded notice state that the location work has been done as provided by law.

41955

File No. 41955
RECORDED AT THE REQUEST OF
Ross W. Whipple
April 20 A. D. 19 66
at 52 minutes past 11 A. M.
in Book 10 of OFFICIAL RECORDS
Page 391 Records of
FUREKA COUNTY, NEVADA
Phillip A. Paul
Recorder
Fee \$1.00

COMET No. 2

000

[Handwritten scribble]

[Handwritten scribble]

1472

32

[Handwritten scribble]

[Handwritten scribble]

300

300

300

300

[Handwritten scribble]

[Large handwritten note, partially obscured by a watermark]
... of the ...
... of the ...
... of the ...

COMET 2

00

[Handwritten scribble]

32

[Handwritten scribble]

NOTICE OF LOCATION

NOTICE IS HEREBY GIVEN, That the undersigned, having complied with the requirements of section 2324 of the Revised Statutes of the United States, the laws of the State of Nevada, and the local laws, customs and regulations of the district, ha 5 located fifteen hundred feet in length by 600 hundred feet in width, on this the Comet No 6 lode, vein or deposit, bearing gold, silver, lead, copper and other valuable metals, situated in Unakocan mining district Eureka county, state of Nevada, and claim 1475 linear feet along the course of the vein in a Southerly direction from this point of discovery, and 25 linear feet along the course of the vein in a Northerly direction from this point of discovery, and 300 feet in width on the east side of the center of the vein, and 300 feet in width on the west side of the center of the vein, the general course of said vein, as nearly as can be traced, being North-south and the location being described and marked on the ground as follows, to wit:

Section 32, T 31 N, R 51 E

Northern line is same as south
end line Comet No 5 and west
side line is same as east side line
Comet No 8

This Discovery Monument is about 3,100 feet South and 1,500 feet West of the Northeast Corner of Section 32, T 31 N-R 51 E.

The name of the mining claim above described is, and it shall be known as the

Comet No 6

Located this 25th day of March, 1966

NAMES OF LOCATORS

Daniel B. Robertson
5126 W. Moor Rd.
Salt Lake City Ut.

Ross W. Whipple
 ROSS W. WHIPPLE
 6150 Gurene Drive
 Salt Lake City, Utah 84117

Refer to some natural object or permanent monument; and in the recorded notice state that the location work has been done as provided by law.

41956

File No. _____
RECORDED AT THE REQUEST OF
Ross W. Whipple
April 20 A. D. 1966
of 53 minutes past 11 A. M.
in Book 10 of OFFICIAL RECORDS
Page 393 Records of
EUREKA COUNTY, NEVADA
William P. Walter
Recorder
Fee \$ 1.00

[Faint, illegible handwritten text and large, faint outline characters 'C', 'R', 'Y' are visible across the page.]

NOTICE OF LOCATION

NOTICE IS HEREBY GIVEN, That the undersigned, having complied with the requirements of section 2324 of the Revised Statutes of the United States, the laws of the State of Nevada, and the local laws, customs and regulations of the district, have located fifteen hundred feet in length by 600 hundred feet in width, on this the COMET No. 7 lode, vein or deposit, bearing gold, silver, lead, copper and other valuable metals, situated in Unknown mining district Eureka county, state of Nevada, and claim 25 linear feet along the course of the vein in a Southerly direction from this point of discovery, and 1475 linear feet along the course of the vein in a Northerly direction from this point of discovery, and 300 feet in width on the East side of the center of the vein, and 300 feet in width on the West side of the center of the vein, the general course of said vein, as nearly as can be traced, being North-South

and the location being described and marked on the ground as follows, to wit:

Located in Section 32, T31N-R51E.
The east side of this claim
is the same as the west side
of Comet No. 5 and the south
end is the same as the north
end of Comet No. 8.

This Discovery Monument is about 3,050 feet South and 2,100 feet
West of the Northeast Corner of Section 32, T 31 N-R 51 E.

The name of the mining claim above described is, and it shall be known as the

COMET No. 7

Located this 25 day of March, 19 66

NAMES OF LOCATORS

Ross W. Whipple
 ROSS W. WHIPPLE
 5150 Gurene Drive
 Salt Lake City, Utah 84117

David B. Robertson
 5196 West Mon Rd.
 Salt Lake City Utah

Refer to some natural object or permanent monument; and in the recorded notice state that the location work has been done as provided by law.

41957

File No. _____
 RECORDED AT THE REQUEST OF
Ross W. Whipple
 April 20 A. D. 19 66
 at 54 minutes past 11 A. M.
 in Book 10 of OFFICIAL RECORDS
 Page 395 Records of
 ELREKA COUNTY, NEVADA
Miller A. McNeil
 Recorder 1.00
 Fee \$ _____

COMET No. 7

Whipple

Whipple

1972

22

Whipple

Whipple

300

300

Whipple

Whipple

Whipple
 The above is the name of the owner of the property
 of Comet No. 7 and the owner of the property
 of Comet No. 8. The owner of the property
 of Comet No. 7 is the same as the owner
 of Comet No. 8. The owner of the property
 of Comet No. 7 is the same as the owner
 of Comet No. 8.

COMET No. 7

Whipple

22

Whipple

NOTICE OF LOCATION

NOTICE IS HEREBY GIVEN, That the undersigned, having complied with the requirements of section 2324 of the Revised Statutes of the United States, the laws of the State of Nevada, and the local laws, customs and regulations of the district, have located fifteen hundred feet in length by 600 hundred feet in width, on this the Comet No 8 lode, vein or deposit, bearing gold, silver, lead, copper and other valuable metals, situated in Unknown mining district Eureka county, state of Nevada, and claim 1475 linear feet along the course of the vein in a Southerly direction from this point of discovery, and 25 linear feet along the course of the vein in a Northerly direction from this point of discovery, and 300 feet in width on the east side of the center of the vein, and 300 feet in width on the west side of the center of the vein, the general course of said vein, as nearly as can be traced, being North-south and the location being described and marked on the ground as follows, to wit:

Section 32, T 31 N, R 51 E
Northern line is same as southern
end line Comet 7 and east side
line is same as west side line
of Comet No 6

This Discovery Monument is about 3,100 feet South and 2,100 feet West of the Northeast Corner of Section 32, T 31 N-R 51 E.

The name of the mining claim above described is, and it shall be known as the

Comet No 8

Located this 25th day of March, 1966

NAMES OF LOCATORS

<u>Daniel B. Robertson</u>	<u>Ross W. Whipple</u>
<u>5146 W. Main Rd.</u>	
<u>Salt Lake City, Utah</u>	
	<u>ROSS W. WHIPPLE</u>
	<u>5150 Garano Drive</u>
	<u>Salt Lake City, Utah 84117</u>

Refer to some natural object or permanent monument; and in the recorded notice state that the location work has been done as provided by law.

41958

File No. _____
RECORDED AT THE REQUEST OF
Ross W. Whipple
April 20 A. D. 1966
at 55 minutes past 11 A. M.
in Book 10 of OFFICIAL RECORDS
Page 397 Records of
EUREKA COUNTY, NEVADA
William A. Altman
Recorder
Fee \$1.00

COPIES

Handwritten notes and signatures at the bottom of the page.