

Notice of Location of Lode Claim

NOTICE IS HEREBY GIVEN, TO ALL WHOM IT MAY CONCERN: That the _____
 _____ WEIMER NO.1 _____ Lode Mining Claim has been located
 and claimed this _____ 12th _____ day of _____ ~~APRIL~~ MAY _____, 1966,
 by _____ Mr. TOM P. COSTAS _____, whose post-office address appears below,
 who (is a, are) is a _____, citizen _____ of the United States of America.

The general course of the vein is _____ EASTERLY & WESTERLY _____

This claim is situated in the _____ BOOTSTRAP MINING _____ Mining
 District, _____ EUREKA _____ County, State of Nevada, and lies _____
 in the S.E. ¼ of SECTION 26, Township 36 North Range 49
 East, MDM, this claim runs easterly & westerly

The above-named locator's claim _____ 100 _____ feet in a _____
 _____ Westerly _____ direction and _____ 1400 _____ feet in a _____ Easterly _____
 direction from this discovery monument, and _____ 300 _____ feet on each side
 of the middle of the vein.

Locator(s)	Address(es)
<u>Thomas P. Weimer 37 1/2 W 10th</u>	<u>Billie Jackson</u>
<u>Russell Cochran 37 1/2 W 10th</u>	<u>Box 19 East Salt Lake City, Utah</u>
<u>Tom P. Costas 25 1/2 W 39</u>	<u>Exchange Place, Salt Lake City</u>

WITNESS: _____

 TOM P. COSTAS,
 39 Exchange Place,
 Salt Lake City, Utah

42041
 File No. _____
 RECORDED AT THE REQUEST OF
 Tom P. Costas
 May 20 _____ A. D. 19 66
 at _____ 32 _____ minutes past _____ 11 A. M.
 in Book _____ 10 _____ of OFFICIAL RECORDS
 Page _____ 500 _____ Records of
 EUREKA COUNTY, NEVADA

 Recorder
 Fee \$ 1.00

Note: Location NOTICE not to claim more than one (1) location. (NRS 517.020.)
 Though not a requirement of law it is advisable to have the notice attested by witnesses as an added protection in case of controversy.

Notice of Location of Lode Claim

NOTICE IS HEREBY GIVEN, TO ALL WHOM IT MAY CONCERN: That the _____

WEIMER NO. 2 Lode Mining Claim has been located

and claimed this 12th day of MAY, 1966

by Mr. Tom P. Costas, whose post-office address appears below,

who (is a, are) is a citizen of the United States of America.

The general course of the vein is EASTERLY & WESTERLY

This claim is situated in the BOOTSTRAP Mining District, EUREKA County, State of Nevada, and lies

in the S.E. ¼ of SECTION 26, TOWNSHIP 36 North Range 49

East, MDM this claim runs easterly & Westerly

The above-named locator s claim 100 feet in a

Easterly direction and 1400 feet in a WESTERLY

direction from this discovery monument, and 300 feet on each side

of the middle of the vein.

Locator(s)

Address(es)

Tom P. Costas 37 1/2 W. 25th St. Salt Lake City, Utah
37 1/2 W. 25th St. Salt Lake City, Utah
39 Exchange Place Salt Lake City, Utah

WITNESS:

Tom P. Costas
Tom P. Costas,
39 Exchange Place,
Salt Lake City, Utah

File No. 42042
RECORDED AT THE REQUEST OF
Tom P. Costas
May 20 A. D. 19 66
at 33 minutes past 11 A. M.
In Book 10 of OFFICIAL RECORDS
Page 501 Records of
EUREKA COUNTY, NEVADA
Willis A. McPart
Recorder
Fee \$1.00

Note: Location NOTICE not to claim more than one (1) location, (NRS 517.020.)

Though not a requirement of law it is advisable to have the notice attested by witnesses as an added protection in case of controversy.

Notice of Location of Lode Claim

NOTICE IS HEREBY GIVEN, TO ALL WHOM IT MAY CONCERN: That the _____

WEIMER NO. 3 Lode Mining Claim has been located and claimed this 12th day of MAY, 19 66, by Mr. Tom P. Costas, whose post-office address appears below, who (is a, are) is a, citizen of the United States of America.

The general course of the vein is EASTERLY & WESTERLY

This claim is situated in the BOOTSTRAP Mining District, EUREKA County, State of Nevada, and lies in the S.E.¼ of SECTION 26, TOWNSHIP 36 NORTH RANGE 49 East, MDM, this claim runs easterly & WESTERLY

The above-named locator s claim 100 feet in a EASTERLY direction and 1400 feet in a WESTERLY direction from this discovery monument, and 300 feet on each side of the middle of the vein.

Locator(s)

Address(es)

<u>Wilmer P. Weimer 37 1/2 N.W.</u>	<u>Billie Judson</u>
<u>Ernest Cochran 37 1/2 N.W. 1143</u>	<u>Box 19 East Salt Lake City, Ut.</u>
<u>Tom P. Costas 25 N.W.</u>	<u>39 Exchange Place, Salt Lake City</u>

42043

WITNESS: [Signature]
Tom P. Costas
39 Exchange Place,
Salt Lake City, Utah

File No. 42043
RECORDED AT THE REQUEST OF
Tom P. Costas
May 20 A. D. 19 66
at 34 minutes past 11 A. M.
in Book 10 of OFFICIAL RECORDS
Page 502 Records of
EUREKA COUNTY, NEVADA
[Signature]
Recorder
Fee \$1.00

Note: Location NOTICE not to claim more than one (1) location, (NRS 617.020.)

Though not a requirement of law it is advisable to have the notice attested by witnesses as an added protection in case of controversy.

Notice of Location of Lode Claim

NOTICE IS HEREBY GIVEN, TO ALL WHOM IT MAY CONCERN: That the WEIMER NO. 4 Lode Mining Claim has been located and claimed this 12th day of APRIL MAY, 1966, by Mr. Tom P. Costas, whose post-office address appears below, who (is a, are) is a, citizen of the United States of America.

The general course of the vein is EASTERLY & WESTERLY

This claim is situated in the BOOTSTRAP Mining District, EUREKA County, State of Nevada, and lies in the S.E. 1/4 of SECTION 26, TOWNSHIP 36 NORTH RANGE 49 EAST, MDM

The above-named locator^s claim 100 feet in a WESTERLY direction and 1400 feet in a EASTERLY direction from this discovery monument, and 300 feet on each side of the middle of the vein.

Locator(s)	Address(es)
<u>Walter P. Weimer 37 1/2 W.M.</u>	<u>Avilla Indiana</u>
<u>Raymond Cochran 37 1/2 W.M. 49.3</u>	<u>Box 19 East Salt Lake City Utah</u>
<u>Tom P. Costas 25 W.M. 39</u>	<u>Exchange Place, Salt Lake City</u>

WITNESS: [Signature]
Tom P. Costas,
39 Exchange Place,
Salt Lake City, Utah

File No. 42044
RECORDED AT THE REQUEST OF
Tom P. Costas
May 20 A. D. 19 66
at 35 minutes past 11 M.
in Book 10 of OFFICIAL RECORDS
Page 503 Records of
EUREKA COUNTY NEVADA
[Signature]
Recorder
Fee \$ 1.00

Note: Location NOTICE not to claim more than one (1) location, (NRS 517.020.)
Though not a requirement of law it is advisable to have the notice attested by witnesses as an added protection in case of controversy.

Notice of Location of Lode Claim

NOTICE IS HEREBY GIVEN, TO ALL WHOM IT MAY CONCERN: That the _____

WEIMER NO.5

Lode Mining Claim has been located

and claimed this 12th day of ~~APRIL~~ MAY, 1966

by Mr. Tom P. Costas, whose post-office address appears below,

who (is a, are) is a citizen of the United States of America.

The general course of the vein is EASTERLY & WESTERLY

This claim is situated in the BOOTSTRAP Mining

District, EUREKA County, State of Nevada, and lies

in the S.E.¼ of SECTION 26, TOWNSHIP 36 NORTH RANGE
49 East, MD.M.

The above-named locator's claim 100 feet in a

EASTERLY direction and 1400 feet in a WESTERLY

direction from this discovery monument, and 300 feet on each side

of the middle of the vein.

Locator(s)

Address(es)

<u>Thomas P. Weimer 37 1/2 N. 7th St.</u>	<u>Avilla, Indiana</u>
<u>Ernest Cochran 37 1/2 N. 7th St. Box 19 East Salt Lake City, Utah</u>	
<u>Tom P. Costas 25 N. 7th St. 39 Exchange Place Salt Lake City</u>	

42045

File No. **RECORDED AT THE REQUEST OF Tom P. Costas**


May 20 A. D. 19 **66**

at 36 minutes past 11 A. M.
in Book 10 of OFFICIAL RECORDS
Page 504 Records of

EUREKA COUNTY, NEVADA
Willie A. DePaol
Recorder

Fee \$ 1.00

WITNESS:



Tom P. Costas,
39 Exchange Place,
Salt Lake City, Utah

Note: Location NOTICE not to claim more than one (1) location, (NRS 517.020.)

Though not a requirement of law it is advisable to have the notice attested by witnesses as an added protection in case of controversy.

Notice of Location of Lode Claim


NOTICE IS HEREBY GIVEN, TO ALL WHOM IT MAY CONCERN: That the _____
 WEIMER NO. 6 _____ Lode Mining Claim has been located
 and claimed this 14th day of MAY, 1966,
 by Mr. Tom P. Costas, whose post-office address appears below,
 who (is a, are) is a _____, citizen _____ of the United States of America.

The general course of the vein is EASTERLY & WESTERLY

This claim is situated in the BOOTSTRAP Mining
 District, EUREKA County, State of Nevada, and lies _____
 in the S.E. ¼ of Section 26, Township 36 North Range 49
 East MDM

The above-named locator S claim 100 feet in a _____
WESTERLY direction and 1400 feet in a EASTERLY
 direction from this discovery monument, and 300 feet on each side
 of the middle of the vein.

Locator(s)	Address(es)
<i>Delmer P. Weaver 37 1/2 W.P.M.</i>	<i>Avilla, Indiana</i>
<i>Ernest Cochran 37 1/2 W.P.M. 3</i>	<i>Box 19 East Salt Lake City Utah</i>
<i>Tom P. Costas 25 W.P.M.</i>	<i>39 Exchange Place, Salt Lake City</i>

WITNESS:

 Tom P. Costas,
 39 Exchange Place,
 Salt Lake City, Utah

File No. 42046
 RECORDED AT THE REQUEST OF
Tom P. Costas
May 20 A. D. 19 66
 at 37 minutes past 11 A. M.
 in Book 10 of OFFICIAL RECORDS
 Page 505 Records of
EUREKA COUNTY, NEVADA
Willis A. McCarl
 Recorder

Note: Location NOTICE not to claim more than one (1) location. (NRS 517.020.)
 Though not a requirement of law it is advisable to have the notice attested by witnesses as an added protection in case of controversy.

Notice of Location of Lode Claim

NOTICE IS HEREBY GIVEN, TO ALL WHOM IT MAY CONCERN: That the _____

WEIMER No. 7 Lode Mining Claim has been located and claimed this 14th day of MAY, 1966, by Mr. Tom P. Costas, whose post-office address appears below, who (is a, are) is a, citizen of the United States of America.

The general course of the vein is NORTHERLY & SOUTHERLY

This claim is situated in the BOOTSTRAP Mining District, EUREKA County, State of Nevada, and lies in the S.W. 1/4 of Section 26, Township 36 North Range 49 East, MDM.

The above-named locator s claim 100 feet in a Northerly direction and 1400 feet in a Southerly direction from this discovery monument, and 300 feet on each side of the middle of the vein.

Locator(s)	Address(es)
<u>Thomas P. Costas 37 1/2 W. 25th St.</u>	<u>Arilla Indiana</u>
<u>Robert Cochran 37 1/2 W. 25th St.</u>	<u>3 So 19 East Salt Lake City Utah</u>
<u>Tom Costas 25th St.</u>	<u>39 Exchange Place Salt Lake City</u>

File No. 42047
 RECORDED AT THE REQUEST OF
TOM P. COSTAS
 May 20 A. D. 19 66
 at 38 minutes past 11 A. M.
 in Book 10 of OFFICIAL RECORDS
 Page 506 Records of
EUREKA COUNTY, NEVADA
Willis A. Altair
 Recorder
 Fee \$ 1.00

WITNESS
Tom P. Costas
 Tom P. Costas
 39 Exchange Place,
 Salt Lake City, Utah

Note: Location NOTICE not to claim more than one (1) location. (NRS 517.020.)
 Though not a requirement of law it is advisable to have the notice attested by witnesses as an added protection in case of controversy.

Notice of Location of Lode Claim

NOTICE IS HEREBY GIVEN, TO ALL WHOM IT MAY CONCERN: That the _____

WEIMER No.8 Lode Mining Claim has been located

and claimed this 14th day of May, 1966,

by Mr. Tom P. Costas, whose post-office address appears below,

who (is a, are) is a, citizen..... of the United States of America.

The general course of the vein is NORTHERLY & SOUTHERLY

This claim is situated in the BOOTSTRAP Mining

District, EUREKA County, State of Nevada, and lies

in the S.W. ¼ of Section 26, Township 36 North Range 49

East MDM

The above-named locator's claim 100 feet in a

NORTHERLY direction and 1400 feet in a SOUTHERLY

direction from this discovery monument, and 300 feet on each side

of the middle of the vein.

Locator(s)

Address(es)

<u>Thomas P. Weimer</u>	<u>37 1/2 N. 70 W. 100 ft.</u>	<u>Avilla, Indiana</u>
<u>George Cochran</u>	<u>37 1/2 N. 70 W. 1493 ft.</u>	<u>Box 19 East Salt Lake City, Utah</u>
<u>Tom P. Costas</u>	<u>25 N. 39 E. Exchange Place</u>	<u>Salt Lake City</u>

42048

File No. _____

RECORDED AT THE REQUEST OF

Tom P. Costas

May 20 A. D. 19 66

at 39 minutes past 11 A. M.

in Book 10 of OFFICIAL RECORDS

Page 507 Records of


EUREKA COUNTY, NEVADA

Willie A. Hill

Recorder

Fes \$ 1.00

WITNESS:



Mr. Tom P. Costas,
39 Exchange Place,
Salt Lake City, Utah

Note: Location NOTICE not to claim more than one (1) location. (NRS 617.020.)

Though not a requirement of law it is advisable to have the notice attested by witnesses as an added protection in case of controversy.

Notice of Location of Lode Claim

NOTICE IS HEREBY GIVEN, TO ALL WHOM IT MAY CONCERN: That the _____

WEIMER NO.9

Lode Mining Claim has been located

and claimed this 14th day of MAY, 1966,

by Mr. Tom P. Costas, whose post-office address appears below,

who (is a, are) _____ is a _____ citizen _____ of the United States of America.

The general course of the vein is NORTHERLY & SOUTHERLY

This claim is situated in the BOOTSERAP Mining

District, EUREKA County, State of Nevada, and lies _____

in the S.W. ¼ of Section 26, Township 36 North Range 49

East, MDM.

The above-named locator's claim _____ 100 _____ feet in a _____

Northerly direction and 1400 feet in a SOUTHERLY

direction from this discovery monument, and 300 feet on each side

of the middle of the vein.

Locator(s)

Address(es)

<u>William P. Weimer 37 1/2 W. 1st</u>	<u>Arilla, Indiana</u>
<u>Robert Cochran 37 1/2 W. 1st</u>	<u>So 19 East Salt Lake City, Utah</u>
<u>Tom P. Costas 25 W. 39 Exchange</u>	<u>Place Salt Lake City</u>

WITNESS:

[Signature]

Tom P. Costas
39 Exchange Place,
Salt Lake City, Utah

File No. 42049
RECORDED AT THE REQUEST OF
Tom P. Costas

May 20 A. D. 19 66
at 40 minutes past 11 A. M.
in Book 10 of OFFICIAL RECORDS
Page 508 Records of
EUREKA COUNTY, NEVADA

[Signature]
Recorder

Note: Location NOTICE not to claim more than one (1) location, (NRS 517.020.)

Fees \$ 1.00

Though not a requirement of law it is advisable to have the notice attested by witnesses as an added protection in case of controversy.

Notice of Location of Lode Claim

NOTICE IS HEREBY GIVEN, TO ALL WHOM IT MAY CONCERN: That the _____

WEIMER NO. 10 Lode Mining Claim has been located and claimed this 14th day of MAY, 1966, by Mr. Tom P. Costas, whose post-office address appears below, who (is a, are) is a, citizen of the United States of America.

The general course of the vein is NORTHERLY & SOUTHERLY

This claim is situated in the BOOTSTRAP Mining District, EUREKA County, State of Nevada, and lies in the SW 1/4 of Section 26, Township 36 North Range 49 East, MDM

The above-named locator...s claim 100 feet in a NORTHERLY direction and 1400 feet in a SOUTHERLY direction from this discovery monument, and 300 feet on each side of the middle of the vein.

Locator(s)

Address(es)

Thomas P. Weimer 37 1/2 West Avilla Indiana
James Cochran 37 1/2 West 39 Exchange Place Salt Lake City Utah
Tom P. Costas 25700 39 Exchange Place Salt Lake City

WITNESS: Tom P. Costas

39 Exchange Place, Salt Lake City, Utah

File No. 42050
RECORDED AT THE REQUEST OF Tom P. Costas
May 20 A. D. 19 66
at 41 minutes past 11 A.
in Book 10 of OFFICIAL RECORDS
Page 509 Records
EUREKA COUNTY, NEVADA
Walter A. Allred
Recorder
Fee \$ 1.00

Note: Location NOTICE not to claim more than one (1) location, (NRS 517.020.)

Though not a requirement of law it is advisable to have the notice attested by witnesses as an added protection in case of controversy.

Notice of Location of Lode Claim

NOTICE IS HEREBY GIVEN, TO ALL WHOM IT MAY CONCERN: That the _____
WEIMER NO. 11 _____ Lode Mining Claim has been located
and claimed this 12th day of MAY, 19 66,
by Mr. Tom P. Costas _____, whose post-office address appears below,
who (is a, are) is a _____, citizen _____ of the United States of America.

The general course of the vein is NORTHERLY & SOUTHERLY _____

This claim is situated in the BOOTSTRAP _____ Mining
District, EUREKA _____ County, State of Nevada, and lies _____
in the NW ¼ of Section 26, Township 36 North Range 49 East
MDM _____

The above-named locator's claim 100 feet in a _____
SOUTHERLY direction and 1400 feet in a NORTHERLY
direction from this discovery monument, and 300 feet on each side
of the middle of the vein.

Locator(s)

Address(es)

Tom P. Costas 37 1/2 W. 19th St. *Boyle, Indiana*
Raymond Cook 37 1/2 W. 19th St. Box 19 East Salt Lake City, Utah
Tom P. Costas 25 W. 19th St. 39 Exchange Place, Salt Lake City

File No. 42051

RECORDED AT THE REQUEST OF
Tom P. Costas

May 20 A. D. 19 66

at 42 minutes past 11 A. M.

in Book 10 of OFFICIAL RECORDS

Page 510 Records of

EUREKA COUNTY, NEVADA

Shirley A. ...
Recorder

Fee \$ 1.00

WITNESS
Tom P. Costas

Tom P. Costas,
39 Exchange Place,
Salt Lake City, Utah

Note: Location NOTICE not to claim more than one (1) location, (NRS 517.020.)

Though not a requirement of law it is advisable to have the notice attested by witnesses as an added protection in case of controversy.

Notice of Location of Lode Claim

NOTICE IS HEREBY GIVEN, TO ALL WHOM IT MAY CONCERN: That the _____
 _____ WEIMER No. 12 _____ Lode Mining Claim has been located
 and claimed this _____ 14th _____ day of _____ MAY _____, 19 66,
 by _____ Mr. Tom P. Costas _____, whose post-office address appears below,
 who (is a, are) _____ is a _____, citizen _____ of the United States of America.

The general course of the vein is _____ NORTHERLY & SOUTHERLY _____

This claim is situated in the _____ BOOTSTRAP _____ Mining
 District, _____ EUREKA _____ County, State of Nevada, and lies _____
 in the NW¼ of Section 26, Township 36 North Range
 49 East, MDM _____

The above-named locator _____ s _____ claim _____ 100 _____ feet in a _____
 _____ SOUTHERLY _____ direction and _____ 1400 _____ feet in a _____ NORTHERLY
 direction from this discovery monument, and _____ 300 _____ feet on each side
 of the middle of the vein.

Locator(s)	Address(es)
<i>Thomas P. Costas 37 1/2</i>	<i>Brille Indian</i>
<i>Robert Costas 37 1/2</i>	<i>37 1/2</i>
<i>Tom Costas 25</i>	<i>39 Exchange Place Salt Lake City</i>

WITNESS: _____
 _____ Tom P. Costas _____
 39 Exchange Place,
 Salt Lake City, Utah

File No. 42052
 RECORDED AT THE REQUEST OF
Tom P. Costas
 May 20 A. D. 19 66
 at . 43 minutes past . 11 A. M.
 in Book . 10 of OFFICIAL RECORDS
 Page . 511 Records of
 EUREKA COUNTY NEVADA
William A. Roberts
 Recorder
 Fee \$ 1.00

Note: Location NOTICE not to claim more than one (1) location, (NRS 517.020.)
 Though not a requirement of law it is advisable to have the notice attested by witnesses as an added protection in case of controversy.