

NOTICE OF LOCATION

(Nevada Form)

NOTICE IS HEREBY GIVEN, That the undersigned, having complied with the requirements of Section 2324 of the Revised Statutes of the United States, the Laws of the State of Nevada, and the Local Laws, Customs and Regulations of the District, has located fifteen hundred feet in length by six hundred feet in width on this the Post No. 1 Lode, Vein or Deposit, bearing Gold, Silver, Lead, Zinc, Copper and other Valuable Minerals situated in the Lynn Creek Mining District, Eureka County, State of Nevada, and claim 100 linear feet along this course of the vein in a northerly direction from this discovery or location monument, and 1400 linear feet along the course of the vein in a southerly direction from this discovery or location monument, and three hundred feet in width on the west side of the center of the vein, and three hundred feet in width on the east side of the center of the vein, as nearly as can be traced, being north-south and the location being described and marked on the ground as follows, to-wit: The west side line of this claim is common with the west side line of section 19, T.36 N., R.50 E., M.D.B.M. Discovery or location monument bears approximately N 11° 30' E

1390 feet, more or less, from the re-established SW corner section 19, T.36 N., R.50 E., M.D.B.M. The SW corner is common with the SW corner of section 19. The north end line is common with the south end line of Post No. 5 Lode Claim.

The name of the Mining Claim above described is, and shall be known as the

POST NO. 1

Located this 14 day of October, 19 66.

NAMES OF LOCATORS

Name

Address

M. O. Cobbe, III

Suite 191321 East 3300 SouthSalt Lake City, Utah

Witness

No. 42804

FILED AND RECORDED AT REQUEST OF

M. C. Godbe III

AT 30 MIN. PAST 11 A. M.

THIS 14th DAY OF October

A.D. 1966 IN BOOK 12

OF Official Records


ON PAGE 350-351 Eureka COUNTY

NEVADA RECORDS.

*Walter C. McLeod*  
COUNTY RECORDER CO., NEV.

Fee \$ 1.00

PROOF READ BY \_\_\_\_\_



NOTICE OF LOCATION

(Nevada Form)

NOTICE IS HEREBY GIVEN, That the undersigned, having complied with the requirements of Section 2324 of the Revised Statutes of the United States, the Laws of the State of Nevada, and the Local Laws, Customs and Regulations of the District, has located fifteen hundred feet in length by six hundred feet in width on this the Post No. 2 Lode, Vein or Deposit, bearing Gold, Silver, Lead, Zinc, Copper and other Valuable Minerals situated in the Lynn Creek Mining District, Bureau County, State of Nevada, and claim 100 linear feet along this course of the vein in a northerly direction from this discovery or location monument, and 1400 linear feet along the course of the vein in a southerly direction from this discovery or location monument, and three hundred feet in width on the west side of the center of the vein, and three hundred feet in width on the east side of the center of the vein, as nearly as can be traced, being north-south and the location being described and marked on the ground as follows, to-wit:

Discovery or location monument bears approximately N 32° 30' E  
1625 feet, more or less, from the re-established SW corner section  
 19, T.36 N., R.50 E., M.D.B.M. The north end line is common with the south end  
 Lode Claim  
 line of Post No. 6. The east side line is common with the west side  
 line of Post No. 3 Lode Claim.

The name of the Mining Claim above described is, and shall be known as  
 the

POST NO. 2Located this 14 day of October, 19 66.NAMES OF LOCATORSNameM. C. Godbe, IIIM. C. Godbe, IIIWitnessAddresssuite 191321 East 3500 South  
Salt Lake City, Utah

No. 42802

FILED AND RECORDED AT REQUEST OF

M. C. Godbe III

AT 31 MIN. PAST 11 A. H.

THIS 14th DAY OF October

A.D. 1966 IN BOOK 12

OF Official Records

ON PAGE 352-353 EUREKA COUNTY


NEVADA RECORDS.

*Walter C. McLeod*

COUNTY RECORDER O.O. NEV.

Fee \$1.00

PROOF READ BY \_\_\_\_\_



File No. 42803

NOTICE OF LOCATION

(Nevada Form)

NOTICE IS HEREBY GIVEN, That the undersigned, having complied with the requirements of Section 2324 of the Revised Statutes of the United States, the Laws of the State of Nevada, and the Local Laws, Customs and Regulations of the District, has located fifteen hundred feet in length by six hundred feet in width on this the Post No. 3 Lode, Vein or Deposit, bearing Gold, Silver, Lead, Zinc, Copper and other Valuable Minerals situated in the Lynn Creek Mining District, Pineha County, State of Nevada, and claim 100 linear feet along this course of the vein in a northerly direction from this discovery or location monument, and 1400 linear feet along the course of the vein in a southerly direction from this discovery or location monument, and three hundred feet in width on the west side of the center of the vein, and three hundred feet in width on the west side of the center of the vein, as nearly as can be tractcd, being north-south and the location being described and marked on the ground as follows, to-wit:

Discovery or location monument bears approximately N 46° 30' E  
2025 feet, more or less, from the re-established SW corner section  
19, T. 36 N., R. 50 E., M.D.B.M. The west side line is common with the east  
side line of Post No. 2 Lode Claim. The east side line is common with the west  
side line of Post No. 3 Lode Claim.

The name of the Mining Claim above described is, and shall be known as  
 the

POST NO. 3

Located this 14 day of October, 19 66.

NAMES OF LOCATORS

Name [Signature]  
M. G. Gadsby, III

Address Suite 19  
1321 East 3300 South  
Salt Lake City, Utah

[Signature]  
 Witness

No. 42803

FILED AND RECORDED AT REQUEST OF

M. C. Godbe III

AT 32 MIN. PASST 11 A. M.

THIS 14th DAY OF October

A.D. 19 66 IN BOOK 12

OF Official Records

ON PAGE 354-355 Eureka COUNTY


NEVADA RECORDS.

*M. C. Godbe III*  
COUNTY RECORDER

CO. 137.00

Fee \$ 1.00

PROOF READ BY \_\_\_\_\_



File No. 42804

BOOK PAGE 356

NOTICE OF LOCATION

(Nevada Form)

NOTICE IS HEREBY GIVEN, That the undersigned, having complied with the requirements of Section 2324 of the Revised Statutes of the United States, the Laws of the State of Nevada, and the Local Laws, Customs and Regulations of the District, has located fifteen hundred feet in length by six hundred feet in width on this the Post No. 4 Lode, Vein or Deposit, bearing Gold, Silver, Lead, Zinc, Copper and other Valuable Minerals situated in the Lynn Creek Mining District, Eureka County, State of Nevada, and claim 100 linear feet along this course of the vein in a northerly direction from this discovery or location monument, and 1400 linear feet along the course of the vein in a southerly direction from this discovery or location monument, and three hundred feet in width on the west side of the center of the vein, and three hundred feet in width on the east side of the center of the vein, as nearly as can be tractred, being north-south and the location being described and marked on the ground as follows, to-wit:

Discovery or location monument bears approximately N 56° E 2495 feet, more or less, from the re-established SW corner section 19, T-36 N., R-50 E., M.D.B.M. The west side line is common with the east side line of Post No. 3 Lode Claim.

The name of the Mining Claim above described is, and shall be known as the

POST NO. 4

Located this 14 day of October, 1966.

NAMES OF LOCATORS

Name M. G. Cobbe, III

Witness

Address Suite 19 1321 East 3300 South Salt Lake City, Utah

No. 42804

FILED AND RECORDED AT REQUEST OF

M. C. Godbe III

AT 33 MIN. PAST 11 A. H.

THIS 14th DAY OF October

A.D. 19 66 IN BOOK 12

OF Official Records

ON PAGE 356-357 Eureka COUNTY


NEVADA RECORDS.

*Walter C. McNeil*

COUNTY RECORDER 00.150.

Fee \$ 1.00

PROOF READ BY \_\_\_\_\_





NOTICE OF LOCATION

(Nevada Form)

NOTICE IS HEREBY GIVEN, That the undersigned, having complied with the requirements of Section 2324, of the Revised Statutes of the United States, the Laws of the State of Nevada, and the Local Laws, Customs and Regulations of the District, has located fifteen hundred feet in length by six hundred feet in width on this the Post No. 5 Lode, Vein or Deposit, bearing Gold, Silver, Lead, Zinc, Copper and other Valuable Minerals situated in the Lynn Creek Mining District, Eureka County, State of Nevada, and claim 100 linear feet along this course of the vein in a southerly direction from this discovery or location monument, and 1400 linear feet along the course of the vein in a northerly direction from this discovery or location monument, and three hundred feet in width on the west side of the center of the vein, and three hundred feet in width on the east side of the center of the vein, as nearly as can be tractad, being north-south and the location being described and marked on the ground as follows, to-wit: The west side line of this claim is common with the west side line of section 19, T.36 N., R.50 E., M.D.B.M. Discovery or location monument bears approximately N 10° E 1500 feet, more or less, from the re-established SW corner section 19, T.36 N., R.50 E., M. D. B. M. The south and line is common with the north and line of Post No. 1 Lode Claim. The east side line is common with the west side line of Post No. 6 Lode Claim.

The name of the Mining Claim above described is, and shall be known as  
the

POST NO. 5

Located this 14 day of October, 19 66.

NAMES OF LOCATORSName

M. C. Godbe, III

M. C. Godbe, III

B. C. [Signature]

Witness

Address

suite 19

1321 East 3500 South

Salt Lake City, Utah

No. 42805

FILED AND RECORDED AT REQUEST OF

M. C. Godbe III

AT 34 MIN. PAST 11 A. M.

THIS 14th DAY OF October

A.D. 19 66 IN BOOK 12

OF Official Records

ON PAGE 358-359 Eureka COUNTY

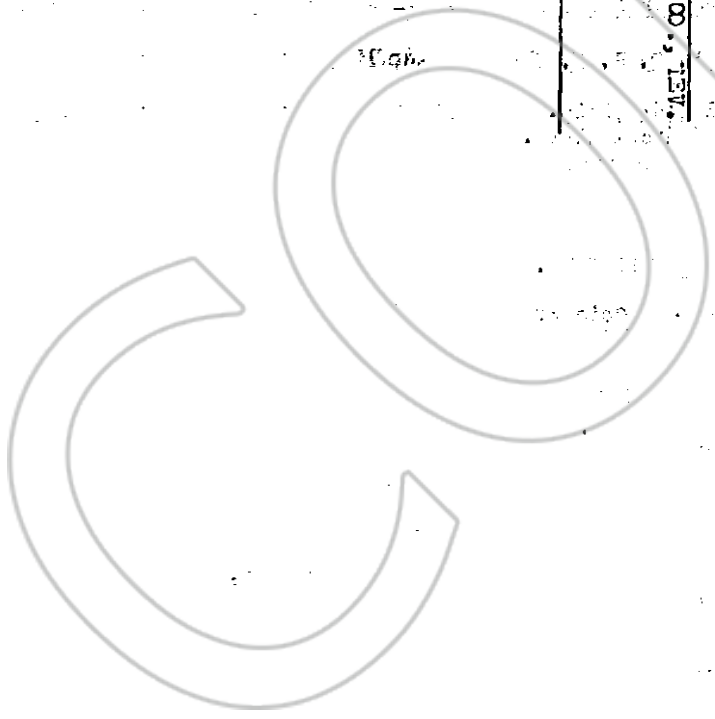
NEVADA RECORDS.

*Willie C. McFarland*

COUNTY RECORDER OO., NEV.

Fee \$ 1.00

PROOF READ BY \_\_\_\_\_



File No. 42806

NOTICE OF LOCATION

(Nevada Form)

NOTICE IS HEREBY GIVEN, That the undersigned, having complied with the requirements of Section 2324 of the Revised Statutes of the United States, the Laws of the State of Nevada, and the Local Laws, Customs and Regulations of the District, has located fifteen hundred feet in length by six hundred feet in width on this the Post No. 6 Lode, Vein or Deposit, bearing Gold, Silver, Lead, Zinc, Copper and other Valuable Minerals situated in the Lynn Creek Mining District, Burke County, State of Nevada, and claim 100 linear feet along this course of the vein in a southerly direction from this discovery or location monument, and 1400 linear feet along the course of the vein in a northerly direction from this discovery or location monument, and three hundred feet in width on the west side of the center of the vein, and three hundred feet in width on the east side of the center of the vein, as nearly as can be tractod, being north-south and the location being described and marked on the ground as follows, to-wit:

Discovery or location monument bears approximately N 28° 30' E  
1810 feet, more or less, from the re-established SW corner section  
19, T.36 N., R.50 E., M. D. B. M. The south end line is common with the north  
end line of Post No. 2 Lode Claim. The west side line is common with the  
east side line of Post No. 5 Lode Claim

The name of the Mining Claim above described is, and shall be known as the

POST NO. 6

Located this 14 day of October, 19 66.

NAMES OF LOCATORS

Name  
[Signature]  
H. A. Gibbs, III

Address  
Suite 19  
1321 East 3300 South  
Salt Lake City, Utah

[Signature]  
Witness

No. 42806

FILED AND RECORDED AT REQUEST OF

M. C. Godbe III

AT 35 MIN. PASP 11 A. M.

THIS 14th DAY OF October

A.D. 19 66 IN BOOK 12

OF Official Records

ON PAGE 360-361 Eureka COUNTY

NEVADA RECORDS

*Walter C. McFarland*  
COUNTY RECORDER CO., NEV.

Fee \$ 1.00

PROOF READ BY \_\_\_\_\_

