

File No. 42893

QUARTZ

NOTICE OF LOCATION

Notice is hereby given that the undersigned citizen of the United States hereby locate and claim the following described piece of mineral bearing ground as a claim, from this discovery monument 1450 feet in a Westly direction, and 50 feet in a Easterly direction, and three hundred feet on each side of the middle of the vein.

located about 2 miles in a Westly direction from the Tonkin Ranch

The general course of the vein or ledge is Easterly and Westly and the size of the claim is 1500 feet long by 600 feet wide. This claim shall be

known as the R-42 situated in UNKNOWN Mining District, Esmeralda County, Nevada.

Located this 17 day of Oct., 1906.

M. M. Roehrer, Jr.
 2095 W. Dartmouth
 Denver, Colo.


WITNESS: M. J. [Signature] LOCATOR

42893

File No. _____
RECORDED AT THE REQUEST OF
A. D. Drescher
October 21 A. D. 19 **66**
at **40** minutes past **1** P. M.
in Book **12** of OFFICIAL RECORDS
Page **536-537** Records of
EUREKA COUNTY, NEVADA

Thelma A. DePaoli
Recorder

Fee \$ 1.00



File No. 42894

QUARTZ

NOTICE OF LOCATION

Notice is hereby given that the undersigned citizen of the United States hereby locate and claim the following described piece of mineral bearing ground as a Lode claim, from this discovery monument 1450 feet in a Westerly direction, and 50 feet in a Easterly direction, and three hundred feet on each side of the middle of the vein.

located about 2 miles in a Westerly direction from the Tankin Ranch

The general course of the vein or ledge is Easterly and Westerly and the size of the claim is 1500 feet long by 600 feet wide. This claim shall be

known as the R-43 situated in UNKNOWN Mining District, EVREKA County, Nevada.

Located this 17 day of Oct. 1906

M. M. Feltner, 1095 W. Dartmouth, Denver, Colo.

WITNESS: M. M. Feltner

LOCATOR

File No. **42894**

RECORDED AT THE REQUEST OF
A. D. Drescher

October 21 A. D. 19**66**

at **41** minutes past **1** P. M.

in Book **12** of OFFICIAL RECORDS

Page **538-539** Records of

Shelby County, Kentucky

Recorder

Fee \$ **1.00**



File No. 12895
QUARTZ

NOTICE OF LOCATION

Notice is hereby given that the undersigned citizen of the United States hereby locate and claim the following described piece of mineral bearing ground as a Lode claim, from this discovery monument 1450 feet in a Westerly direction, and 50 feet in a East only direction, and three hundred feet on each side of the middle of the vein.

Located about 2 miles in a Westerly direction from the Tanker Ranch

The general course of the vein or ledge is East only and Westerly and the size of the claim is 1500 feet long by 600 feet wide. This claim shall be known as the R-44

situated in UNKNOWN Mining District, ESPERANZA County, Nevada.

Located this 17 day of Oct, 1966

M. M. Beckwith
2095 W. Dardmouth
Denver, Colo.

WITNESS:

[Signature]

LOCATOR

[Signature]

42895

File No.

RECORDED AT THE REQUEST OF
A. D. Drescher

October 21 A.D. 19 **66**

at **42** minutes past **1** P. M.

in Book **12** of OFFICIAL RECORDS

Page **540-541** Records of

FUREKA COUNTY, NEVADA

Willis A. DeFoe

Recorder

Fee \$ **1.00**

File No. 42896
QUARTZ

NOTICE OF LOCATION

Notice is hereby given that the undersigned citizen _____ of the United States hereby locate _____ and claim _____ the following described piece of mineral bearing ground as a _____ claim, from this discovery monument 1460 feet in a East only direction, and 40 feet in a Westerly direction, and three hundred feet on each side of the middle of the vein.

Located about 2 miles in a Westerly direction from the Tonkin Ranch

The general course of the vein or ledge is East only and Westerly and the size of the claim is 1500 feet long by 600 feet wide. This claim shall be known as the R-45

situated in Chickpaw Mining District, Eureka County, Nevada.

Located this 17 day of OCT, 1906

M. M. Roeder
2095 W. Fairmount
Denver Colo.

WITNESS:

[Signature]

LOCATOR

NOTARIAL

File No. 42896

RECORDED AT THE REQUEST OF
A. D. Drescher

October 21 A. D. 1966

at 43 minutes past 1 P. M.

in Book 12 of OFFICIAL RECORDS

Page 542-543 Records of
EUREKA COUNTY, NEVADA

William A. DeFoe
Recorder

Fee \$ 1.00



File No. 42892
QUARTZ

NOTICE OF LOCATION

Notice is hereby given that the undersigned citizen of the United States hereby locate and claim the following described piece of mineral bearing ground as a Ledge claim, from this discovery monument 1450 feet in a Westerly direction, and 50 feet in a Easterly direction, and three hundred feet on each side of the middle of the vein.

located about 2 miles
in a Westerly direction
from the Tonkin Ranch

The general course of the vein or ledge is Easterly and Westerly and the size of the claim is 1500 feet long by 600 feet wide. This claim shall be

known as the X-46, situated in UNKNOWN Mining District, EVERETT County, Nevada

Located this 17 day of Oct, 1912

Wm Beecher
4095 N. Dartmouth
Denver Colo.

WITNESS: [Signature] LOCATOR

12

BOOK

PAGE

545

42897

File No.

RECORDED AT THE REQUEST OF
A. D. Drescher

October 21

A. D. 19 66

at 44 minutes past 1 P. M.

in Book 12 of OFFICIAL RECORDS

Page 544-545

Records of
EUREKA COUNTY, NEVADA

William A. DePaoli
Recorder

Fee \$1.00

File No. 42893

QUARTZ

NOTICE OF LOCATION

Notice is hereby given that the undersigned citizen of the United States hereby locate and claim the following described piece of mineral bearing ground as a

ledge claim, from this discovery monument 1960 feet in a Westerly direction, and 40 feet in a Easterly direction, and three hundred feet on each side of the middle of the vein.

located about 3 miles in a Westerly direction from the Tonkin Ranch

The general course of the vein or ledge is Easterly and Westerly and the size of the claim is 1500 feet long by 600 feet wide. This claim shall be known as the R-47

situated in UNK known Mining District, CO R E R A County, Nevada

Located this 17 day of Oct, 1906

M. M. Beechey
1075 W Hartmouth
Denver Colo.

WITNESS:

LOCATOR

[Handwritten signature]

File No. **42898**

RECORDED AT THE REQUEST OF
A. D. Drescher

October 21 A. D. 19 **66**

at **45** minutes past **1** P. M.


in Book **12** of OFFICIAL RECORDS

Page **546-547** Records of

YREKA COUNTY, NEVADA

William A. Metcalfe
Recorder

Fee \$ **1.00**



QUARTZ

NOTICE OF LOCATION

Notice is hereby given that the undersigned citizen of the United States hereby locate and claim the following described piece of mineral bearing ground as a Lode claim, from this discovery monument 1450 feet in a Westerly direction, and 50 feet in a Easterly direction, and three hundred feet on each side of the middle of the vein.

located about 2 miles in a Westerly direction from the TAYLOR RANCH

The general course of the vein or ledge is Easterly and Westerly and the size of the claim is 1500 feet long by 600 feet wide. This claim shall be known as the R-48

situated in UNKNOWN Mining District, EURICA County, Nevada.

Located this 17 day of Oct, 1902

W. M. Ketchum
2095 W. Des Moines
Denver, Colo

WITNESS:

W. J. [Signature]

LOCATOR

File No. **42899**

RECORDED AT THE REQUEST OF
A. D. Drescher

October 21 A. D. 19 **66**

at **46** minutes past **1** P. M.

in Book **12** of OFFICIAL RECORDS

Page **548-549** Records of
EUREKA COUNTY, NEVADA

Willis A. DePaoli

Recorder

Fee **\$1.00**

File No. 42900

QUARTZ

NOTICE OF LOCATION

Notice is hereby given that the undersigned citizen of the United States hereby locate and claim the following described piece of mineral bearing ground as a

Lode claim, from this discovery monument 1460 feet in a Westerly direction, and 40 feet in a Easly side direction, and three hundred feet on each side of the middle of the vein.

Located about 2 miles in a N. Westerly direction from the Tonkin Park

The general course of the vein or ledge is Easterly and Westerly and the size of the claim is 1500 feet long by 50 feet wide. This claim shall be known as the R-49

situated in Unknown Mining District, Esmeralda County, Nevada

Located this 17 day of Oct, 1962

M M Barber Jr
4075 W. Dartmouth
Denver Colo.

WITNESS: W J Stutz LOCATOR

File No. **42900**
RECORDED AT THE REQUEST OF
A. D. Drescher
October 21 A. D. 19**66**
at **47** minutes past **1** P. M.
in Book **12** of OFFICIAL RECORDS
Pages **550-551** Records of
EUREKA COUNTY, NEVADA
Willis A. McLaughlin
Recorder
Fee \$ **1.00**

File No. 42901
QUARTZ

NOTICE OF LOCATION

Notice is hereby given that the undersigned citizen of the United States hereby locate and claim the following described piece of mineral bearing ground as a Lode claim, from this discovery monument 1450 feet in a Westerly direction, and 50 feet in a Easterly direction, and three hundred feet on each side of the middle of the vein.

located about 2 miles in a N. Westerly direction from the Tonkin Camp

The general course of the vein or ledge is Easterly and Westerly and the size of the claim is 1500 feet long by 600 feet wide. This claim shall be known as the R-50

situated in UNKUPAN Mining District, EURAKA County, Nevada.

Located this 17 day of Oct, 1966

M. M. Kaelber
2095 W. Dartmouth
Denver, Colo.

WITNESS: [Signature] LOCATOR

12

BOOK PAGE 553

NOTARIAL PUBLIC

42901

File No.

RECORDED AT THE REQUEST OF
JA. D. Drescher

October 21 A. D. 19 66

at 48 minutes past 1 P. M.

in Book 12 of OFFICIAL RECORDS

Page 552-553 Records of
EUREKA COUNTY, NEVADA

Willis A. DePaoli
Recorder

Fee 1.00

File No. 42902

QUARTZ

NOTICE OF LOCATION

Notice is hereby given that the undersigned citizen of the United States hereby locate and claim the following described piece of mineral bearing ground as a Lode claim, from this discovery monument 1475 feet in a Eastward direction, and 25 feet in a Westward direction, and three hundred feet on each side of the middle of the vein.

located about 2 miles in a Westward direction from the Tomlin Ranch

The general course of the vein or ledge is Eastward and Westward and the size of the claim is 1500 feet long by 600 feet wide. This claim shall be known as the S-42

situated in UNKNOWN Mining District, TOWNSHIP County, Nevada.

Located this 17 day of Oct. 1916

M. M. Rogers
4095 W. Northwood

WITNESS: W. A. [Signature]

LOCATOR

File No. **42902**

RECORDED AT THE REQUEST OF

A. D. Drescher

October 21 A. D. 19 **66**

at **49** minutes past **1** P. M.

in Book **12** of OFFICIAL RECORDS

Page **554-555** Records of

ERIEKA COUNTY, NEVADA

Thelma A. DePaola

Recorder

1.00

Fee \$

File No. 42903

QUARTZ

NOTICE OF LOCATION

Notice is hereby given that the undersigned citizen of the United States hereby locate and claim the following described piece of mineral bearing ground as a lode claim, from this discovery monument 1/450 feet in a East by direction, and 50 feet in a West by direction, and three hundred feet on each side of the middle of the vein.

located about 2 miles in a West by direction from the Tonkew Ranch

The general course of the vein or ledge is East by West by and the size of the claim is 1500 feet long by 600 feet wide. This claim shall be known as the S-43

situated in WAIKIKOON Mining District, Esmeralda County, Nevada

Located this 17 day of Oct, 1906


M. M. Frederick, 4075 W. Belmont, Denver, Colo.

WITNESS: W. A. [Signature]

LOCATOR

42903

AT THE REQUEST OF
A. D. Drescher
October 21 A. D. 19 **66**
at **50** minutes past **1** P. M.
in Book **12** of OFFICIAL RECORDS
Page **556-557** Records of
EUPEKA COUNTY, NEVADA
Phillip A. DePauli
Recorder
Fee \$ **1.00**



File No. 42904

QUARTZ

NOTICE OF LOCATION

Notice is hereby given that the undersigned citizen of the United States hereby locate and claim the following described piece of mineral bearing ground as a Ledge claim, from this discovery monument 1450 feet in a E. N. E. direction, and 50 feet in a W. W. W. direction, and three hundred feet on each side of the middle of the vein.

Located about 2 miles in a W. W. W. direction from the TONKIN Ranch

The general course of the vein or ledge is E. N. E. and W. W. W. and the size of the claim is 1500 feet long by 600 feet wide. This claim shall be known as the S-44

situated in UNKNOWN Mining District, EUREKA County, Nevada.

Located this 17 day of Oct, 1966

M. M. Roehen Jr
4095 W. Dartmouth
Denver, Colo.

WITNESS: W. J. F. LOCATOR

42904

File No.

RECORDED AT THE REQUEST OF
A. D. Drescher

October 21 A. D. **1966**

at **51** minutes past **1** P. M.

in Book **12** of OFFICIAL RECORDS

Page **558-559** Records of

EUREKA COUNTY, NEVADA

Thelma A. DeFool
Recorder

Fee \$ **1.00**

File No. 42905
QUARTZ

NOTICE OF LOCATION

Notice is hereby given that the undersigned citizen _____ of the United States hereby locate _____ and claim _____ the following described piece of mineral bearing ground as a

Lode claim,

from this discovery monument 1450 feet in a Westerly direction, and 50 feet in a Easterly direction, and three hundred feet on each side of the middle of the vein.

Located about 2 miles in a Westerly direction from the Tonkin Ranch

The general course of the vein or ledge is Easterly and Westerly and the size of the claim is 1500 feet long by 600 feet wide. This claim shall be

known as the S-45, situated in Unknown Mining District, Essex County, Nevada.

Located this 17 day of Oct, 1906

M. M. Boehm, Jr.
4095 W. Walnut
Denver, Colo.

WITNESS:

[Signature]

LOCATOR _____

42905

File No.

RECORDED AT THE REQUEST OF
A. D. Drescher

October 21 A. D. 19 **66**

of **52** minutes past **1** P. M.

in Book **12** of OFFICIAL RECORDS

Page **560-561** Records of

EUREKA COUNTY, NEVADA

Harris A. DeTasha
Recorder

Fee \$ **1.00**

File No. 42906
QUARTZ

NOTICE OF LOCATION

Notice is hereby given that the undersigned citizen..... of the United States hereby locate..... and claim..... the following described piece of mineral bearing ground as a.....

..... lode claim,
from this discovery monument 1450 feet in a Eastward direction, and 50 feet in a Westerly direction, and three hundred feet on each side of the middle of the vein.

located about 2 miles
in a Westerly direction
from the Tonkin Ranch

The general course of the vein or ledge is Eastward
and Westerly and the size of the claim is 1500
feet long by 606 feet wide. This claim shall be known as the S-46

situated in UNK down Mining District,
Esmeralda County, Nevada.

Located this 17 day of Oct, 1906

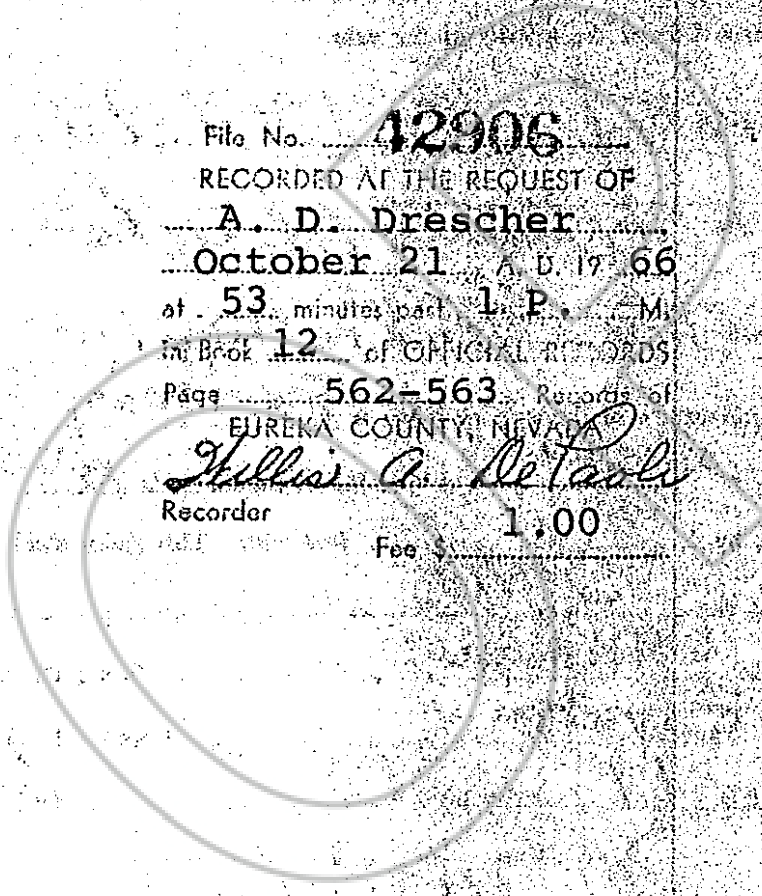
M. M. Wheeler Jr
1095 W. Belmont St
Denver, Colo

WITNESS: M. J. Forts LOCATOR

NOTARIAL PUBLIC

Know all men by these presents, that I, the undersigned, a Notary Public in and for the State of Nevada, do hereby certify that the foregoing is a true and correct copy of the original as the same appears in my records.

File No. **42906**
RECORDED AT THE REQUEST OF
A. D. Drescher
October 21 A. D. 19 **66**
at **53** minutes past **1** P. M.
in Book **12** of OFFICIAL RECORDS
Page **562-563** Records of
EUREKA COUNTY, NEVADA
Thelma A. DePaoli
Recorder
Fee \$ **1.00**



File No. 42907
QUARTZ

NOTICE OF LOCATION

Notice is hereby given that the undersigned citizen of the United States hereby locate and claim the following described piece of mineral bearing ground as a lode claim, from this discovery monument 1495 feet in a Easterly direction, and 5 feet in a Westerly direction, and three hundred feet on each side of the middle of the vein.

Located about 2 miles in a Westerly direction from the TOTTEN Ranch

The general course of the vein or ledge is Easterly and Westerly and the size of the claim is 1500 feet long by 600 feet wide. This claim shall be known as the S-49

situated in UNKNOWN Mining District, EURICA County, Nevada.

Located this 17 day of Oct, 1906

Wm. Roehrig
4095 W. North Street
Denver Colo.

WITNESS: W. J. [Signature]

LOCATOR

File No. **42907**

RECORDED AT THE REQUEST OF
A. D. Drescher

October 21 A. D. 19 **66**

at **54** minutes past **1** P.

in Book **12** of OFFICIAL RECORDS

Page **564-565** Records of

EUREKA COUNTY, NEVADA

Willis A. DePaul

Recorder

Fee \$ **1.00**

File No. 42908

QUARTZ

NOTICE OF LOCATION

Notice is hereby given that the undersigned citizen of the United States hereby locate and claim the following described piece of mineral bearing ground as a Lode claim, from this discovery monument 1460 feet in a East direction, and 40 feet in a West direction, and three hundred feet on each side of the middle of the vein.

Located about 2 miles in West direction from the Tonkin Ranch

The general course of the vein or ledge is East and West and the size of the claim is 1500 feet long by 600 feet wide. This claim shall be known as the S-48

situated in UNKNOWN Mining District, EUREKA County, Nevada.

Located this 17 day of Oct, 1906

M. M. Zacher
4195 W. Dartmouth
Denver, Colo.

WITNESS:

M. J. [Signature]

LOCATOR

42908

File No.
RECORDED AT THE REQUEST OF
A. D. Drescher

October 21 A.D. 19**66**

at **55** minutes past **1** P. M.

in Book **12** of OFFICIAL RECORDS

Pages **566-567** Records of

EUREKA COUNTY, NEVADA
Willis A. DePaoli

Recorder

Fee: \$ **1.00**

File No.

12309

QUARTZ

NOTICE OF LOCATION

Notice is hereby given that the undersigned citizen of the United States hereby locate and claim the following described piece of mineral bearing ground as a

Lode

claim,

from this discovery monument

1480

feet in a

Easterly

direction, and

20

feet

in a

Westerly

direction, and three hundred

feet on each side of the middle of the vein.

Located about 2 miles in a N. Westerly direction from the Tonkin Ranch

The general course of the vein or ledge is

Easterly

and

Westerly

and the size of the claim is

1500

feet long by

600

feet wide. This claim shall be

known as the

S-49

situated in

UNKNOWN

Mining District,

FORKA

County, Nevada.

Located this

17 day of Oct

, 19

66

M. M. Schuch
4075 W. Duaneville
Denver, Colo.

WITNESS

M. J. [Signature]

LOCATOR

File No. **42909**

RECORDED AT THE REQUEST OF
A. D. Drescher

October 21 A. D. 19**66**

at **56** minutes past **1** P. M.

in Book **12** of OFFICIAL RECORDS

Page **568-569** Records of

WYBEA COUNTY, NEVADA

William A. McFarlane

Recorder

Fee \$ **1.00**

File No. 12910

QUARTZ

NOTICE OF LOCATION

Notice is hereby given that the undersigned citizen of the United States hereby locate and claim the following described piece of mineral bearing ground as a Lode claim, from this discovery monument 1450 feet in a Eastealy direction, and 50 feet in a Westealy direction, and three hundred feet on each side of the middle of the vein.

Located about 2 mile in a N. Westealy direction from the Torkid Knock

The general course of the vein or ledge is EASTealy and Westealy and the size of the claim is 1500 feet long by 600 feet wide. This claim shall be known as the S-50

situated in UNKNOWN Mining District, EURRKA County, Nevada.

Located this 17 day of Oct, 1966

M. M. [Signature]
4095 W. Northmouth
Denver Colo.

WITNESS:

[Signature]

LOCATOR

ONE

12

PAGE 571

BOOK

42910

File No.

RECORDED AT THE REQUEST OF
A. D. Drescher

October 21 A. D. 1966

at 57 minutes past 1 P. M.

in book 12 of OFFICIAL RECORDS

Page 570-571 Records of

CLYDE COUNTY, NEBADA
William A. Williams

Recorder

Fee \$ 1.00