

NOTICE OF LOCATION
Quartz or Placer

Notice is hereby given that the undersigned hereby locate and claim the following described piece of mineral bearing ground as a Quartz claim.

From this discovery monument 1450 feet in a Easterly direction, and 50 feet in a Westerly direction, and three hundred feet on each side of the middle of the vein.

this claim is approx 1/2 mile west of Tombil Ranch and the location post is approx 450 ft. S. E. of the corner of Section 22, 23, 27 and 26.

The general course of the vein or ledge is Easterly and Westerly

and the size of the claim is 1500 feet long by 50 feet wide. This claim shall be known as the Lady No. 1

situated in Unknown Mining District, Eureka County, Nevada.

Located this 18th day of October, 1966.

(Locator) John V. Danile (Address) Eureka, Nev.
Alvin J. Danile Eureka, Nev.

WITNESS:

NOTARIAL TO JUDICIAL
recd to trans

to record stated commission and book every record of public
notarial service in every jurisdiction authorized with authority here
under

42911

File No.

RECORDED AT THE REQUEST OF
Leo J. Damele

October 21 A. D. 19 66

at 15 minutes past 3 P. M.

in Book 12 of OFFICIAL RECORDS

Page 572-573 Records of

ERIEKA COUNTY, NEVADA

William A. McLaughlin

Recorder

Fee \$ 1.00

to record stated commission and book every record of public
notarial service in every jurisdiction authorized with authority here
under

to record stated commission and book every record of public
notarial service in every jurisdiction authorized with authority here
under

(Seal)

(Seal)



1966

NOTICE OF LOCATION
Quartz or Placer

Notice is hereby given that the undersigned hereby locate and claim the following described piece of mineral bearing ground as a Quartz claim.

From this discovery monument 1450 feet in a Easterly direction, and 50 feet in a Westerly direction,

and three hundred feet on each side of the middle of the vein. This claim is approx 1/2 mile W of Tonkin Ranch and the location Post is approx 450 ft East of the corner of Sections 22, 23, 27 & 26

The general course of the vein or ledge is Easterly and Westerly

and the size of the claim is 1500 feet long by 600 feet wide. This claim shall be known as the

Lady No. 2 situated in Unknown Mining District, Eureka County Nevada.

Located this 18th day of October, 1966

(Locator) John V. Dandak (Address) Eureka, Nev.
Les J. Dandak Eureka, Nev.

WITNESS:

(This Notice is not good without address of Locator)

Other mining forms for sale at Review-Miner, Lovelock, Nev.

NOTARIAL RECORD

RECORDED AT THE REQUEST OF

The undersigned, being duly sworn, do hereby certify that the foregoing is a true and correct copy of the original as the same appears in the records of the County of Clark, Nevada.

42912

File No. _____
RECORDED AT THE REQUEST OF
Leo J. Damele

October 21, A. D. 19 **66**

at **16** minutes past **3** P. M.

in Book **12** of OFFICIAL RECORDS

Page **574-575** Record of

CLARK COUNTY, NEVADA

Willis A. McAuley

Recorder Fee \$ **1.00**

Faint, illegible text from the reverse side of the page, appearing as bleed-through.



NOTICE OF LOCATION

Quartz or Placer

Notice is hereby given that the undersigned hereby locate^S and claim^S the following described piece of mineral bearing ground as a Quartz claim. From this discovery monument 1450 feet in a Easterly direction, and 50 feet in a Westerly direction, and three hundred feet on each side of the middle of the vein. This claim is located approx 1/2 mile N.W. of Tomben Ranch & the location post is approx 750 ft. N.E. of the corner of Sections 22, 23, 27 & 28. The general course of the vein or ledge is Easterly and Westerly

and the size of the claim is 1500 feet long by 600 feet wide. This claim shall be known as the Lady No. 3 situated in Unknown Mining District, Eureka County, Nevada. Located this 18th day of October, 1966

(Locator)	(Address)
<u>John J. Dangle</u>	<u>Eureka, Nev</u>
<u>Leo J. Dangle</u>	<u>Eureka, Nev</u>

WITNESS:

372

12:10 PM

BOOK PAGE 577

NOTARIAL TO NOTARIAL

NOTARIAL TO NOTARIAL

... ..
... ..
... ..
... ..
... ..

File No. **12913**

RECORDED AT THE REQUEST OF

Leo J. Damele

October 21, A. D. 19 **66**

at **17** minutes past **3** P. M.

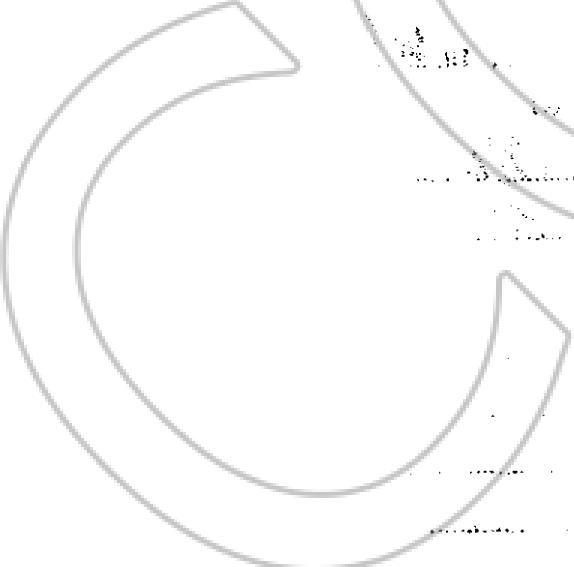
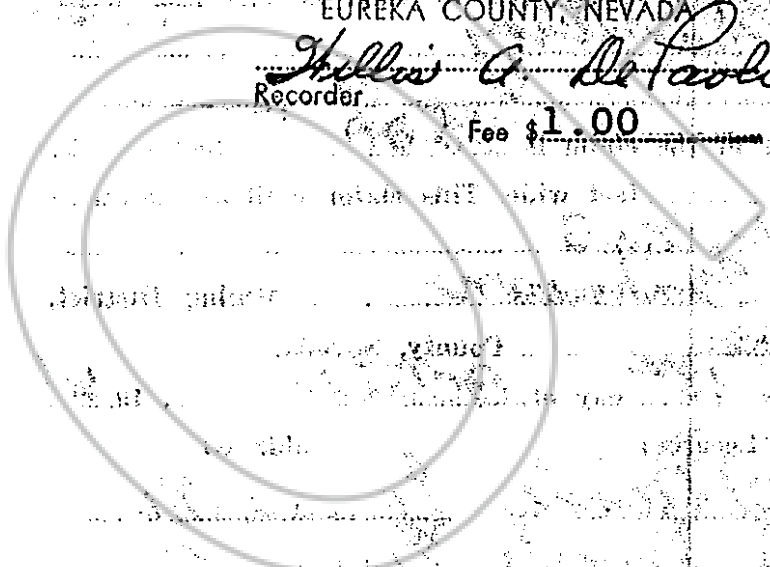
in Book **12** of OFFICIAL RECORDS

Page **576-577** Records of

EUREKA COUNTY, NEVADA

William A. McFarlin
Recorder

Fee \$**1.00**



RECORDED

NOTICE OF LOCATION

Quartz or Placer

Notice is hereby given that the undersigned hereby locate and claim the following described piece of mineral bearing ground as a Quartz claim. From this discovery monument 1450 feet in a Easterly direction, and 50 feet in a Westerly direction, and three hundred feet on each side of the middle of the vein. This claim is approx 1/4 mile N.W. from Carroll Ranch and the location post is approx 800 ft N.E. from the corners of sections 22, 23, 26, & 27. The general course of the vein or ledge is Easterly & Westerly.

and the size of the claim is 1500 feet long by 600 feet wide. This claim shall be known as the Lady No. 4 situated in Unknown Mining District, Esmeralda County, Nevada.

Located this 19th day of October, 1906

(Locator)	(Address)
<u>John D. Danville</u>	<u>Esmeralda, Nev.</u>
<u>Geo. J. Danville</u>	<u>Esmeralda, Nev.</u>

WITNESS:

NOTICE OF LOCATION
County of Esmeralda

Notice is hereby given that the undersigned hereby locates and claims the following described piece of mineral bearing lands...
Section 18, Township 12N, Range 12E, Meridian 12N, Esmeralda County, Nevada.

File No. 12914

RECORDED AT THE REQUEST OF
Leo J. Damele

October 21 A. D. 19 66


at 18 minutes past 3 P. M.

in Book 12 of OFFICIAL RECORDS

Page 578-579 Records of
EUREKA COUNTY, NEVADA

Thullis A. DePaoli
Recorder

Fee \$ 1.00



C

WITNESSE

This notice is not valid unless signed by the locator and filed in the office of the County Clerk, Esmeralda County, Nevada.

File No. 12915

NOTICE OF LOCATION

Quartz or Placer

Notice is hereby given that the undersigned hereby locate^s and claim^s the following described piece of mineral bearing ground as a Quartz claim. From this discovery monument 1450 feet in a Westerly direction, and 50 feet in a Easterly direction, and three hundred feet on each side of the middle of the vein.

This claim is approx. 1/2 mile West of Conklin Ranch and the location post is approx 450 ft. S.E. of Corners of Sections 22, 23, 27 and 36.

The general course of the vein or ledge is Westerly and Easterly

and the size of the claim is 1500 feet long by 600 feet wide. This claim shall be known as the Man No. 1 situated in Unknown Mining District, Eureka County, Nevada.

Located this 18th day of Oct., 1966

(Locator)	(Address)
<u>John V. Daniels</u>	<u>Eureka, Nev.</u>
<u>Geo. J. Daniels</u>	<u>Eureka, Nev.</u>

WITNESS:

DATE

12

BOOK

PAGE 581

NOTICE OF LOCATION

Notice of Location

Notice is hereby given that the undersigned hereby locates...

42915

File No.

RECORDED AT THE REQUEST OF

Leo J. Damele

October 21 1966

at 19 minutes past 3 P.M.

In Book 12 of OFFICIAL RECORDS

Page 580 581

Records of EUREKA COUNTY, NEVADA

Thelma A. DePaoli Recorder

Fee \$ 1.00



NOTICE OF LOCATION

Quartz or Placer

Notice is hereby given that the undersigned hereby locate and claim the following described piece of mineral bearing ground as a Quartz claim. From this discovery monument 1450 feet in a Westerly direction, and 50 feet in a Easterly direction, and three hundred feet on each side of the main line of the vein.

This claim is approximately 1/2 mile N.W. of Tonkin Ranch and the location post is approx 450 ft. S.W. of the corner of Sections 22, 23, 27 and 36.

The general course of the vein or ledge is Easterly and Westerly.

and the size of the claim is _____ feet long by _____ feet wide. This claim shall be known as the Man No 2

situated in Unknown Mining District, Eureka County, Nevada.

Located this 18th day of October, 1966

(Locator) John V. Dande (Address) Eureka, Nev.
Her J. Dande Eureka, Nev.

WITNESS:

NOTATION TO EDITOR

read in order

General record bookkeeping and other records of office
subject therein to each individual and records has
been maintained in accordance with the provisions
of the Nevada Public Records Act, Chapter 239, NRS,
as amended.

42916

File No.

RECORDED AT THE REQUEST OF
Leo J. Damele

October 21, A. D. 19**66**

at **20** minutes past **3** P. M.

in Book **12** of OFFICIAL RECORDS

Page **582-583**

Record of
EVREKA COUNTY, NEVADA

Hilary A. DePaoli
Recorder

Fee \$ **1.00**

(continued)

(continued)

NOTICE OF LOCATION

Quartz or Placer

Notice is hereby given that the undersigned hereby locate S and claim S the following described piece of mineral bearing ground as a Quartz claim. From this discovery monument 1450 feet in a Westerly direction, and 50 feet in a Easterly direction, and three hundred feet on each side of the middle of the vein. This claim is located approx 1/2 mile N. of Tonkin Ridge and approx the location post is approx. 750 ft. N.E. of the corner of Sections 22, 23, 27 & 26
The general course of the vein or ledge is Easterly and Westerly

and the size of the claim is 1500 feet long by 600 feet wide. This claim shall be known as the Man No 3 situated in Unknown Mining District, Eureka County, Nevada. Located this 18th day of October, 1966

(Locator) John V. Dandele (Address) Eureka Nev.
Geo J. Dandele Eureka Nev.

WITNESS:

NOV 1966

NOTATION TO EXAMINER

Office of Recorder

Notarized copies of documents and their contents should be retained in the original location to which they were referred and returned to the original location.

File No. 42917

RECORDED AT THE REQUEST OF
Leo J. Damele

October 21 1966

at 21 minutes past 3 P.

in Book 12 of OFFICIAL RECORDS

Page 584-585

Record of
SHERBROOK COUNTY, VERMONT

Recorder
William C. DePaulis

Fee \$ 1.00

(SHERBROOK)



NOTICE OF LOCATION
Quartz or Placer

Notice is hereby given that the undersigned hereby locate and claim the following described piece of mineral bearing ground as a Quartz claim. From this discovery monument 1450 feet in a Westerly direction, and 50 feet in a Easterly direction, and three hundred feet on each side of the middle of the vein.

This claim is approx. 1/2 mile N.W. of Lonkey Ranch and the location post is approx. 800 ft. N.E. of the corner of Sections 26, 23, 26 & 27.

The general course of the vein or ledge is Easterly & Westerly

and the size of the claim is 1500 feet long by 600 feet wide. This claim shall be known as the Man No. 4 situated in Unknown Mining District, Eureka County, Nevada.

Located this 19th day of Oct., 1916

(Locator) John J. Danah (Address) Eureka, Nev.
Leo J. Danah Eureka, Nev.

WITNESS:

386

BOOK 12 PAGE 587

NOTARIAL PUBLIC
OFFICE OF THE

I, the undersigned, being a Notary Public duly qualified and sworn to perform the duties of my office, do hereby certify that the foregoing is a true and correct copy of the original as the same appears in my records.

42918

File No. 42918

RECORDED AT THE REQUEST OF
Leo J. Damele

October 21 A. D. 1966

at 22 minutes past 3 P. M.

in Book 12 of OFFICIAL RECORDS

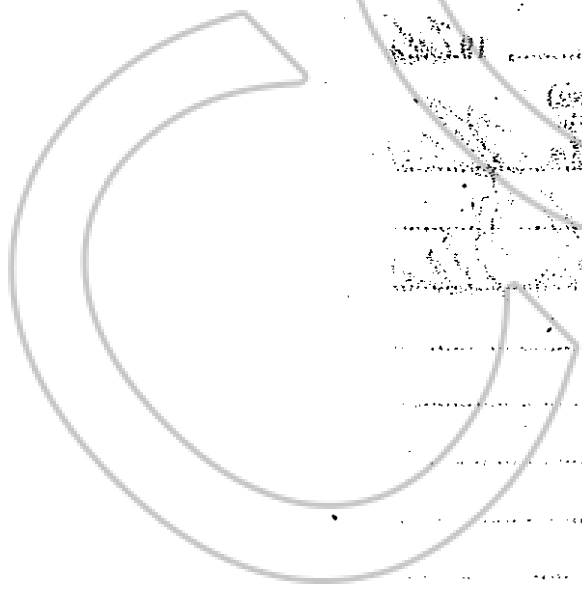
Page 586-587

Records of
William C. DePauli

Recorder Fee \$ 1.00

Fee \$ 1.00

Witness my hand and seal of office at the City of New York, this 21st day of October, 1966.



WITNESSETH

This document is not valid unless signed by the Notary Public.