

LOCATION CERTIFICATE

(Nevada Form)


KNOW ALL MEN BY THESE PRESENTS:

That the undersigned owner of the lode hereinafter described in order to complete and perfect location and the title there to do es hereby certify -

1. The name of the lode or vein is POST NO. 1
2. The name of the locator M. C. Godbe, III
3. The address of locator Suite 19, 1321 East 3300 South, Salt Lake City, Utah
4. The date of location was October 14, 1966
5. The claim is situated in the Lynn Creek Mining District, Eureka County, Nevada, and location or discovery monument bears approximately N 11° 30' E 1,390 feet, more or less, from the re-established SW corner section 19, T. 36 N., R. 50 E., M.D.B.M.
6. The number of feet claimed in a northerly direction from the point of discovery is 100, and the number of feet claimed in a southerly direction from the point of discovery is 1,400, together with three hundred feet on each side of the vein.
7. As near as can now be determined the general course of the lode or vein is north and south from point of discovery.
8. The discovery shaft (or its equivalent), sunk upon the claim, whose dimensions exceed 4 ft. by 6 ft. by 10 ft. in depth, exposes mineral in place at depth, bears approximately 900 feet, more or less, from discovery monument.
9. A post at least 4 inches in diameter by 4 1/2 feet in length has been set, one foot in the ground or placed in a mound of earth or stones 4 feet in diameter by 2 feet in height, at each corner and at the center of each side line of this claim, each corner and side center being so marked as to designate the respective corners and side centers of said claim; and such marking was completed within 20 days from the date of posting the notice of location.

DATE OF THIS CERTIFICATE November 15, 1966, 79.

Name of Locator -



M. C. Godbe, III
Suite 19
1321 East 3300 South
Salt Lake City, Utah

Note: This CERTIFICATE OF LOCATION must be filed within 30 days from the date of location, with the County Recorder, to become valid.

No. 43290

FILED AND RECORDED AT REQUEST OF

East Utah Mining Company

AT 45 MIN. PAST 10 A. M.

THIS 17th DAY OF November

A.D. 19 66 IN BOOK 13

OF Official Records

ON PAGE 415 Eureka COUNTY

NEVADA RECORDS.

Willie A. McFarland

COUNTY RECORDER EUREKA CO., NEV.

Fee \$ 1.00

PROOF READ BY _____

LOCATION CERTIFICATE

(Nevada Form)

KNOW ALL MEN BY THESE PRESENTS:

That the undersigned owner of the lode hereinafter described in order to complete and perfect location and the title there to does hereby certify -

1. The name of the lode or vein is POST NO. 2
2. The name of the locator M. C. Godbe, III
3. The address of locator Suite 19, 1321 East 3300 South, Salt Lake City, Utah
4. The date of location was October 14, 1966
5. The claim is situated in the Lynn Creek Mining District, Eureka County, Nevada, and location or discovery monument bears approximately N 32° 30' E 1,635 feet, more or less, from the re-established SW corner section 19, T 36 N., R. 50 E., M.D.B.M.
6. The number of feet claimed in a northerly direction from the point of discovery is 100, and the number of feet claimed in a southerly direction from the point of discovery is 1,400, together with three hundred feet on each side of the vein.
7. As near as can now be determined the general course of the lode or vein is north and south from point of discovery.
8. The discovery shaft (or its equivalent), sunk upon the claim, whose dimensions exceed 4 ft. by 6 ft. by 10 ft. in depth, exposes mineral in place at depth, bears approximately 1,000 feet, more or less, from discovery monument.
9. A post at least 4 inches in diameter by 4 1/2 feet in length has been set, one foot in the ground or placed in a mound of earth or stones 4 feet in diameter by 2 feet in height, at each corner and at the center of each side line of this claim, each corner and side center being so marked as to designate the respective corners and side centers of said claim; and such marking was completed within 20 days from the date of posting the notice of location.

DATE OF THIS CERTIFICATE November 15, 19 66.

Name of Locator -

M. C. Godbe, III
Suite 19
1321 East 3300 South
Salt Lake City, Utah

Note: This CERTIFICATE OF LOCATION must be filed within 90 days from the date of location, with the County Recorder, to become valid.

No. 43291

FILED AND RECORDED AT REQUEST OF
East Utah Mining Company

AT 46 MIN. PAST 10 A. M.

THIS 17th DAY OF November

A.D. 1966 IN BOOK 13

OF OFFICIAL RECORDS

ON PAGE 417 EUREKA COUNTY

NEVADA RECORDS.

Wm. C. McFarland

COUNTY RECORDER EUREKA CO., NEV.

Fee \$ 1.00

PROOF READ BY _____

LOCATION CERTIFICATE

(Nevada Form)


KNOW ALL MEN BY THESE PRESENTS:

That the undersigned owner of the lode hereinafter described in order to complete and perfect location and the title there to do es hereby certify -

1. The name of the lode or vein is POST NO. 3
2. The name of the locator M. C. Godbe, III
3. The address of locator Suite 19, 1321 East 3300 South, Salt Lake City, Utah
4. The date of location was October 14, 1966
5. The claim is situated in the Lynn Creek Mining District, Esmeralda County, Nevada, and location or discovery monument bears approximately N 46° 30' E 2,025 feet, more or less, from the re-established corner section 19, T. 36 N., R. 50 E., M.D.B.M.
6. The number of feet claimed in a northerly direction from the point of discovery is 100, and the number of feet claimed in a southerly direction from the point of discovery is 1,400, together with three hundred feet on each side of the vein.
7. As near as can now be determined the general course of the lode or vein is north and south from point of discovery.
8. The discovery shaft (or its equivalent), sunk upon the claim, whose dimensions exceed 4 ft. by 6 ft. by 10 ft. in depth, exposes mineral in place at depth, bears approximately 700 feet, more or less, from discovery monument.
9. A post at least 4 inches in diameter by 4 1/2 feet in length has been set, one foot in the ground or placed in a mound of earth or stones 4 feet in diameter by 2 feet in height, at each corner and at the center of each side line of this claim, each corner and side center being so marked as to designate the respective corners and side centers of said claim; and such marking was completed within 20 days from the date of posting the notice of location.

DATE OF THIS CERTIFICATE November 15, 1966.

Name of Locator -



M. C. Godbe, III
Suite 19
1321 East 3300 South
Salt Lake City, Utah

Note: This Certificate of Location must be filed within 90 days from the date of location, with the County Recorder, to become valid.

No. 43292

FILED AND RECORDED AT REQUEST OF

East Utah Mining CompanyAT 47 MIN. PAST 10 A. M.THIS 17th DAY OF NovemberA.D. 1966 IN BOOK 13OF OFFICIAL RECORDSON PAGE 419 EUREKA COUNTY

NEVADA RECORDS.

*Wm. A. McFarland*COUNTY RECORDER EUREKA CO., NEV.Fee \$ 1.00

PROOF READ BY _____

LOCATION CERTIFICATE

(Nevada Form)

KNOW ALL MEN BY THESE PRESENTS:

That the undersigned owner of the lode hereinafter described in order to complete and perfect location and the title thereto does hereby certify -

1. The name of the lode or vein is POST NO. 4
2. The name of the locator M. C. Godbe, III
3. The address of locator Suite 19, 1321 East 3300 South, Salt Lake City, Utah
4. The date of location was October 14, 1966
5. The claim is situated in the Lynn Creek Mining District, Eureka County, Nevada, and location or discovery monument bears approximately N 56° 0' E 2,495 feet, more or less, from the re-established corner section 19, T. 36 N., R. 50 E., M.D.R.M.
6. The number of feet claimed in a northerly direction from the point of discovery is 100, and the number of feet claimed in a southerly direction from the point of discovery is 1,400, together with three hundred feet on each side of the vein.
7. As near as can now be determined the general course of the lode or vein is north and south from point of discovery.
8. The discovery shaft (or its equivalent), sunk upon the claim, whose dimensions exceed 4 ft. by 6 ft. by 10 ft. in depth, exposes mineral in place at depth, bears approximately 1,280 feet, more or less, from discovery monument.
9. A post at least 4 inches in diameter by 4 1/2 feet in length has been set, one foot in the ground or placed in a mound of earth or stones 4 feet in diameter by 2 feet in height, at each corner and at the center of each side line of this claim, each corner and side center being so marked as to designate the respective corners and side centers of said claim; and such marking was completed within 20 days from the date of posting the notice of location.

DATE OF THIS CERTIFICATE November 15, 1966.

Name of Locator -

M. C. Godbe, IIISuite 191321 East 3300 SouthSalt Lake City, Utah

Note: This CERTIFICATE OF LOCATION must be filed within 90 days from the date of location, with the County Recorder, to become valid.

No. 43293

FILED AND RECORDED AT REQUEST OF
East Utah Mining Company

AT 48 MIN. PAST 10 A. M.

THIS 17th DAY OF NOVEMBER

A.D. 19 66 IN BOOK 13

OF OFFICIAL RECORDS

ON PAGE 421 EUREKA COUNTY

NEVADA RECORDS.

Wm. A. McFarland

COUNTY RECORDER EUREKA CO., ILL.

Fee \$ 1.00

PROOF READ BY

LOCATION CERTIFICATE

(Nevada Form)


KNOW ALL MEN BY THESE PRESENTS:

That the undersigned owner of the lode hereinafter described in order to complete and perfect location and the title thereto do hereby certify -

1. The name of the lode or vein is POST NO. 5
2. The name of the locator M. C. Godbe, III
3. The address of locator Suite 19, 1321 East 3300 South, Salt Lake City, Utah
4. The date of location was October 14, 1966
5. The claim is situated in the Lynn Creek Mining District, Eureka County, Nevada, and location or discovery monument bears approximately N 10° 0'E.
1,590 feet, more or less, from the re-established SW corner section
19, T. 36 N., R. 50 E., M.D.B.M.
6. The number of feet claimed in a southerly direction from the point of discovery is 100, and the number of feet claimed in a northerly direction from the point of discovery is 1,400, together with three hundred feet on each side of the vein.
7. As near as can now be determined the general course of the lode or vein is
north and south from point of discovery.
8. The discovery shaft (or its equivalent), sunk upon the claim, whose dimensions exceed 4 ft. by 6 ft. by 10 ft. in depth, exposes mineral in place at depth, bears approximately 600 feet, more or less, from discovery monument.
9. A post at least 4 inches in diameter by 4 1/2 feet in length has been set, one foot in the ground or placed in a mound of earth or stones 4 feet in diameter by 2 feet in height, at each corner and at the center of each side line of this claim, each corner and side center being so marked as to designate the respective corners and side centers of said claim; and such marking was completed within 20 days from the date of posting the notice of location.

DATE OF THIS CERTIFICATE November 15, 1966.

Name of Locator -



M. C. Godbe, III
Suite 19
1321 East 3300 South
Salt Lake City, Utah

Note: This CERTIFICATE OF LOCATION must be filed within 90 days from the date of location, with the County Recorder, to become valid.

No. 43294

FILED AND RECORDED AT REQUEST OF

East Utah Mining CompanyAT 49 MIN. PAST 10 A. M.THIS 17th DAY OF NovemberA.D. 19 66 IN BOOK 13OF OFFICIAL RECORDSON PAGE 423 EUREKA COUNTY

NEVADA RECORDS.

Mrs. A. McFarland
COUNTY RECORDER EUREKA CO., NEV.Fee \$ 1.00

PROOF READ BY _____

LOCATION CERTIFICATE

(Nevada Form)


KNOW ALL MEN BY THESE PRESENTS:

That the undersigned owner of the lode hereinafter described in order to complete and perfect location and the title there to do es hereby certify -

1. The name of the lode or vein is POST NO. 6
2. The name of the locator M. C. Godbe, III
3. The address of locator Suite 19, 1321 East 3300 South, Salt Lake City, Utah
4. The date of location was October 14, 1966
5. The claim is situated in the Lynn Creek Mining District, Eureka County, Nevada, and location or discovery monument bears approximately N 28° 30' E
1,810 feet, more or less, from the re-established corner section
19 T. 36 N., R. 50 E., M.D.B.M.
6. The number of feet claimed in a southerly direction from the point of discovery is 100, and the number of feet claimed in a northerly direction from the point of discovery is 1,400, together with three hundred feet on each side of the vein.
7. As near as can now be determined the general course of the lode or vein is
north and south from point of discovery.
8. The discovery shaft (or its equivalent), sunk upon the claim, whose dimensions exceed $\frac{1}{4}$ ft. by 6 ft. by 10 ft. in depth, exposes mineral in place at depth, bears approximately 450 feet, more or less, from discovery monument.
9. A post at least $\frac{1}{4}$ inches in diameter by $\frac{1}{2}$ foot in length has been set, one foot in the ground or placed in a mound of earth or stones 4 feet in diameter by 2 feet in height, at each corner and at the center of each side line of this claim, each corner and side center being so marked as to designate the respective corners and side centers of said claim; and such marking was completed within 20 days from the date of posting the notice of location.

DATE OF THIS CERTIFICATE November 15, 19 66.

Name of Locator -



M. C. Godbe, III
Suite 19
1321 East 3300 South
Salt Lake City, Utah

Note: This CERTIFICATE OF LOCATION must be filed within 90 days from the date of location, with the County Recorder, to become valid.

No. 13295

FILED AND RECORDED AT REQUEST OF
EAST UTAH MINING COMPANY

AT 50 MIN. PAST 10 A. M.

THIS 17th DAY OF November

A.D. 1966 IN BOOK 13

OF OFFICIAL RECORDS

ON PAGE 425 EUREKA COUNTY

NEVADA RECORDS.

W. C. McFarland
COUNTY RECORDER EUREKA CO., NEV.

Fee \$ 1.00

PROOF READ BY _____