

CERTIFICATE OF LOCATION FOR THE
RELOCATED NAV 1 LODE MINING CLAIM

KNOW ALL MEN BY THESE PRESENTS:

THAT H. B. Chessher, Jr., the undersigned, whose post office address is P.O. Box 289, Reno, Nevada 79504, hereby certifies that he has located, and by these presents does claim by right of discovery and location, a mining claim in pursuance to and conformity with the Mining Act of Congress of the United States of America, approved May 10, 1872, and all subsequent Acts and Amendments thereto, now effective, and in pursuance to and in conformity with the mining laws and statutes of the State of Nevada, and the name of said lode and claim is RELOCATED NAV 1 lode mining claim; AND

THAT said claim has been located on the 15th day of November, 1966, and the said claim is a parallelogram in form being 1500 linear feet in length by 600 linear feet in width, and that the general course of the lode, vein, ledge or deposit in and on said claim is NE¹/₄ and SW¹/₄; AND

THAT the undersigned claims, by right of original discovery and location, 1500 linear feet in length along the course of the ledge, vein, lode or deposit on said claim together with all spurs, dips, angles and variations, as allowed by law, together with 300 linear feet on the SE¹/₄ side, and 300 linear feet on the NW¹/₄ side, of said ledge, vein, lode or deposit, including all veins, lodes, ledges and deposits within the boundary lines of said claim, together with such other rights allowed by law, and said claim extends in length for 750 linear feet in a NE¹/₄ direction from the location and discovery monument of and for this claim, and for 750 linear feet in a SW¹/₄ direction from said monument; AND

THAT said claim is situated in the Unknown Mining District, County of Eureka, State of Nevada, and this claim is described in respect to a permanent monument or natural object as follows, to-wit:

The location monument is approximately S. 90° W. about 7320 feet from the SE Corner of Sec. 37, T. 16 N., R. 52 E., M. D. M.

The discovery work consists of an open cut 65 feet long, by 12 feet wide and 5 feet deep which exposes mineral in place and said cut is located about 25 feet SE¹/₄ of the location monument.

The corners and sideline centers of the claim are located and marked as follows: From the SE Corner, a post marked SE Cor. NAV 1; thence, 650 feet WNW¹/₄ to a post marked SW Cor. NAV 1; thence, 750 feet NE¹/₄ to a post marked WSC NAV 1; thence, 750 feet NE¹/₄ to a post marked NW Cor. NAV 1; thence, 650 feet ESE¹/₄ to a post marked NE Cor. NAV 1; thence, 750 feet SW¹/₄ to a post marked ESC NAV 1; thence, 750 feet SW¹/₄ to the SE corner of NAV 1 which was the point of beginning.

Each of the above described monuments is a post of at least 4 inches in diameter, by 1/2 feet in length and set 1 foot in the ground.

THAT all measurements for said claim are linear and horizontal, and the undersigned is a citizen of the United States of America. The undersigned hereby claims all benefits, rights and privileges allowed by law, precedent and practise to any locator of a mining claim under and by the laws of the State of Nevada and the United States of America.

DATED this 16th day of January, 1967.

Witnessed by

M. R. Biswell
(Witness) (M. R. Biswell)

H. B. Chessher, Jr. (Locator)
(H. B. Chessher, Jr.)

File No. **43710**
RECORDED AT THE REQUEST OF
H. B. Chessher
January 17 A. D. 19 **67**
at **50** minutes past **2** P. M.
In Book **15** of OFFICIAL RECORDS
Page **461-462** Records of
ELI H. C. Mott
FUREKA COUNTY, NEVADA
Recorder
Fee \$ **1.00**

COPY

KNOW ALL MEN BY THESE PRESENTS:

THAT H. B. Chessher, Jr., the undersigned, whose post office address is P.O. Box 889, Reno, Nevada 89504, hereby certifies that he has located, and by these presents does claim by right of discovery and location, a mining claim in pursuance to and conformity with the Mining Act of Congress of the United States of America, approved May 10, 1872, and all subsequent Acts and Amendments thereto, now effective, and in pursuance to and in conformity with the mining laws and statutes of the State of Nevada, and the name of said lode and claim is RELOCATED NAV 2 lode mining claim; AND

THAT said claim has been located on the 15th day of November, 1966, and the said claim is a parallelogram in form being 1500 linear feet in length by 600 linear feet in width, and that the general course of the lode, vein, ledge or deposit in and on said claim is NE'ly and SW'ly; AND

THAT the undersigned claims, by right of original discovery and location, 1500 linear feet in length along the course of the ledge, vein, lode or deposit on said claim together with all spurs, dips, angles and variations, as allowed by law, together with 300 linear feet on the SE'ly side, and 300 linear feet on the NW'ly side, of said ledge, vein, lode or deposit, including all veins, lodes, ledges and deposits within the boundary lines of said claim, together with such other rights allowed by law, and said claim extends in length for 750 linear feet in a NE'ly direction from the location and discovery monument of and for this claim, and for 750 linear feet in a SW'ly direction from said monument; AND

THAT said claim is situated in the Unknown Mining District, County of Eureka, State of Nevada, and this claim is described in respect to a permanent monument or natural object as follows, to-wit:

The location monument is approximately S. 13° W. about 8760 feet from the SE Corner of Sec. 37, T. 16N, R. 52E, M.D.M.

The discovery work consists of an open cut 60 feet long, 12 feet wide and 4 feet deep which exposes mineral in place and said cut is located about 20 feet S'ly of the location monument.

The corners and sideline centers of the claim are located and marked as follows: From the SE Corner, a post marked SE Cor. NAV 2; thence, 650 feet WNW'ly to a post marked SW Cor. NAV 2; thence, 750 feet NE'ly to a post marked WSC NAV 2; thence, 750 feet NE'ly to a post marked NW Cor. NAV 2; thence, 650 feet ESE'ly to a post marked NE Cor. NAV 2; thence, 750 feet SW'ly to a post marked ESC NAV 2; thence, 750 feet SW'ly to the SE corner of NAV 2 which was the point of beginning.

Each of the above described monuments is a post of at least 4 inches in diameter, by 4 1/2 feet in length and set 1 foot in the ground.

THAT all measurements for said claim are linear and horizontal, and the undersigned is a citizen of the United States of America. The undersigned hereby claims all benefits, rights and privileges allowed by law, precedent and practise to any locator of a mining claim under and by the laws of the State of Nevada and the United States of America.

DATED this 16th day of January, 1967.

Witnessed by

M. R. Biswell
(Witness) (M. R. Biswell)

H. B. Chessher, Jr. (Locator)
(H. B. Chessher, Jr.)

File No. **43711**

RECORDED AT THE REQUEST OF
H. B. Chesser

January 17 A. D. 19 **67**

at **51** minutes past **2** P. M.

in Book **15** of OFFICIAL RECORDS

Page **463-464** Records of

EUREKA COUNTY, NEVADA

Wm. A. McTeeli

Recorder **1.00**

Fee \$ **1.00**

COPY

**CERTIFICATE OF LOCATION FOR THE
RELOCATED NAV 6 LODE MINING CLAIM**

KNOW ALL MEN BY THESE PRESENTS:

THAT H. B. CHESSHER, JR., the undersigned, whose post office address is P. O. Box 889, Reno, Nevada 89504, hereby certifies that he has located, and by these presents does claim by right of discovery and location, a mining claim in pursuance to and conformity with the Mining Act of Congress of the United States of America, approved May 10, 1872, and all subsequent Acts and Amendments thereto, now effective, and in pursuance to and in conformity with the mining laws and statutes of the State of Nevada, and the name of said lode and claim is RELOCATED NAV 6 lode mining claim; AND

THAT said claim has been located on the 16th day of November, 1966, and the said claim is rectangular in form being 1500 linear feet in length by 600 linear feet in width, and that the general course of the lode, vein, ledge or deposit in and on said claim is N¹/₄ and S¹/₄; AND

THAT the undersigned claims, by right of original discovery and location, 1500 linear feet in length along the course of the ledge, vein, lode or deposit on said claim together with all spurs, dips, angles and variations, as allowed by law, together with 300 linear feet on the W¹/₄ side, and 300 linear feet on the E¹/₄ side, of said ledge, vein, lode or deposit, including all veins, lodes, ledges and deposits within the boundary lines of said claim, together with such other rights allowed by law, and said claim extends in length for 750 linear feet in a N¹/₄ direction from the location and discovery monument of and for this claim, and for 750 linear feet in a S¹/₄ direction from said monument; AND

THAT said claim is situated in the Unknown Mining District, County of Eureka, State of Nevada, and this claim is described in respect to a permanent monument or natural object as follows, to-wit:

The location monument is approximately S. 25¹/₂° E. about 2220 feet from the SE Corner of Section 34, T. 16 N., R. 52 E., M.D.M.

The discovery work consists of an open cut 120 feet long, 12 feet wide and 3 feet deep which exposes mineral in place and said cut is located about 10 feet S¹/₄ of the location monument.


The corners and sideline centers of the claim are located and marked as follows:

From the SE corner, a post marked SE corner NAV 6; thence, 600 feet W¹/₄ to a post marked SW Cor. NAV 6; thence, 750 feet N¹/₄ to a post marked WSC. NAV 6; thence, 750 feet N¹/₄ to a post marked NW Cor. NAV 6; thence, 600 feet E¹/₄ to a post marked NE Cor. NAV 6; thence, 750 feet S¹/₄ to a post marked ESC. NAV 6; thence, 750 feet S¹/₄ to the SE corner of NAV 6 which was the point of beginning.

Each of the above described monuments is a post of at least 4 inches in diameter, by 4¹/₂ feet in length and set 1 foot in the ground.

THAT all measurements for said claim are linear and horizontal, and the undersigned is a citizen of the United States of America. The undersigned hereby claims all benefits, rights and privileges allowed by law, precedent and practise to any locator of a mining claim under and by the laws of the State of Nevada and the United States of America.

DATED this 16th day of January, 1967.


(H. B. Chessher, Jr.) (Locator)

Witnessed by _____


(Witness) (M. R. Biswell)

Faint text on the left side of the page, possibly a list or index.

Faint text on the left side of the page.

Faint text on the left side of the page.

Faint text on the left side of the page.

Faint text on the left side of the page.

Faint text on the left side of the page.

Faint text on the left side of the page.

Faint text on the left side of the page.

Faint text on the left side of the page.

Faint text on the left side of the page.

Faint text on the left side of the page.

Faint text on the left side of the page.

Faint text on the left side of the page.

Faint text on the left side of the page.

File No. 43712
RECORDED AT THE REQUEST OF
H.B. Chesser
January 17, A. D. 19 67
at 52 minutes past 2 P. M.
In Book 15 of OFFICIAL RECORDS
Page 465-466 Receipt of
PIREKA COUNTY, NEVADA
Willis A. DeLoach
Recorder
Fee \$ 1.00

MA. ACCORD
Faint text on the right side of the page, possibly a list or index.

Faint text on the right side of the page.

Faint text on the right side of the page.

Faint text on the right side of the page.

Faint text on the right side of the page.

Faint text on the right side of the page.

Faint text on the right side of the page.

Faint text on the right side of the page.


Faint text on the right side of the page.

Faint text on the right side of the page.

Faint text on the right side of the page.

Faint text on the right side of the page.

Faint text on the right side of the page.



Faint text at the bottom left of the page.

Faint text at the bottom center of the page.

Faint text at the bottom right of the page.

CERTIFICATE OF LOCATION FOR THE RELOCATED NAV 7 LODE MINING CLAIM.

File No. 43713

KNOW ALL MEN BY THESE PRESENTS:

THAT H. B. Chessher, Jr., the undersigned, whose post office address is P.O. Box 889, Reno, Nevada 89504, hereby certifies that he has located, and by these presents does claim by right of discovery and location, a mining claim in pursuance to and conformity with the Mining Act of Congress of the United States of America, approved May 10, 1872, and all subsequent Acts and Amendments thereto, now effective, and in pursuance to and in conformity with the mining laws and statutes of the State of Nevada, and the name of said lode and claim is RELOCATED NAV 7 lode mining claim; AND

THAT said claim has been located on the 14th day of November, 1966 and the said claim is rectangular in form being 1500 linear feet in length by 600 linear feet in width, and that the general course of the lode, vein, ledge or deposit in and on said claim is NE 1/4 and SW 1/4; AND

THAT the undersigned claims, by right of original discovery and location, 1500 linear feet in length along the course of the ledge, vein, lode or deposit on said claim together with all spurs, dips, angles and variations, as allowed by law, together with 300 linear feet on the SE 1/4 side, and 300 linear feet on the NW 1/4 side, of said ledge, vein, lode or deposit, including all veins, lodes, ledges and deposits within the boundary lines of said claim, together with such other rights allowed by law, and said claim extends in length for 600 linear feet in a NE 1/4 direction from the location and discovery monument of and for this claim, and for 900 linear feet in a SW 1/4 direction from said monument; AND

THAT said claim is situated in the Unknown Mining District, County of Eureka, State of Nevada, and this claim is described in respect to a permanent monument or natural object as follows, to-wit:

The location monument is approximately N. 37° W. about 1270 feet from the SE Corner of Sec. 34, T. 16 N., R. 52 E., M.D.M.

The discovery work consists of an open cut 60 feet long, 12 feet wide and 4 1/2 feet deep which exposes mineral in place and said cut is located about 40 feet NE 1/4 of the location monument.

The corners and sideline centers of the claim are located and marked as follows: From the SE Corner, a post marked SE Cor. NAV 7; thence, NW 1/4 600 feet to a post marked SW Cor. NAV 7; thence, NE 1/4 750 feet to a post marked WSC NAV 7; thence, NE 1/4 750 feet to a post marked NW Cor. NAV 7; thence, SE 1/4 600 feet to a post marked NE Cor. NAV 7; thence, SW 1/4 750 feet to a post marked ESC NAV 7; thence, SW 1/4 750 feet to the SE Corner of NAV 7 which was the point of beginning.

Each of the above described monuments is a post of at least 4" in diameter, by 4 1/2 feet in length, set 1 foot in the ground.

THAT all measurements for said claim are linear and horizontal, and the undersigned is a citizen of the United States of America. The undersigned hereby claims all benefits, rights and privileges allowed by law, precedent and practise to any locator of a mining claim under and by the laws of the State of Nevada and the United States of America.

DATED this 16th day of January, 1967.

[Signature] (Locator) H. B. Chessher, Jr.

Witnessed by M.R. Biswell (Witness) (M.R. Biswell)

File No. **43713**
RECORDED AT THE REQUEST OF
H. B. Chesser
January 17, A. D. **1967**
at **53** minutes past **2** P. M.
in Book **15** of **468** Records
Page **467-468** of
EUREKA COUNTY RECORDS
91.11.11 C. Moteali
Recorder
Fee \$ **1.00**

COPY

**CERTIFICATE OF LOCATION FOR THE
RELOCATED NAV B LODE MINING CLAIM**

KNOW ALL MEN BY THESE PRESENTS:

THAT H. B. CHESSHER, JR., the undersigned, whose post office address is P. O. Box 889, Reno, Nevada 89504, hereby certifies that he has located, and by these presents does claim by right of discovery and location, a mining claim in pursuance to and conformity with the Mining Act of Congress of the United States of America, approved May 10, 1872, and all subsequent Acts and Amendments thereto, now effective, and in pursuance to and in conformity with the mining laws and statutes of the State of Nevada, and the name of said lode and claim is RELOCATED NAV B lode mining claim; AND

THAT said claim has been located on the 8th day of December, 1966 and the said claim is rectangular in form being 1500 linear feet in length by 600 linear feet in width, and that the general course of the lode, vein, ledge or deposit in and on said claim is N'ly and S'ly; AND

THAT the undersigned claims, by right of original discovery and location, 1500 linear feet in length along the course of the ledge, vein, lode or deposit on said claim together with all spurs, dips, angles and variations, as allowed by law, together with 300 linear feet on the W'ly side, and 300 linear feet on the E'ly side, of said ledge, vein, lode or deposit, including all veins, lodes, ledges and deposits within the boundary lines of said claim, together with such other rights allowed by law, and said claim extends in length for 750 linear feet in a N'ly direction from the location and discovery monument of and for this claim, and for 750 linear feet in a S'ly direction from said monument; AND

THAT said claim is situated in the Unknown Mining District, County of Eureka, State of Nevada, and this claim is described in respect to a permanent monument or natural object as follows, to wit:

The location monument is approximately S. 37° E. about 2550 feet from the SE Corner of Section 34, T. 16 N., R. 52 E., M.D.M.

The discovery work consists of an open cut 80 feet long, 12 feet wide and 3 feet deep which exposes mineral in place and said cut is located about 10 feet S'ly of the location monument.


The corners and sideline centers of the claim are located and marked as follows:


From the SE corner, a post marked SE corner NAV B; thence, 600 feet W'ly to a post marked SW Cor. NAV B; thence, 750 feet N'ly to a post marked WSC NAV B; thence, 750 feet N'ly to a post marked NN Cor. NAV B; thence, 600 feet E'ly to a post marked NE Cor. NAV B; thence, 750 feet S'ly to a post marked ESC NAV B; thence, 750 feet S'ly to the SE corner of NAV B which was the point of beginning.

Each of the above described monuments is a post of at least 4 inches in diameter, by 4½ feet in length and set 1 foot in the ground.

THAT all measurements for said claim are linear and horizontal, and the undersigned is a citizen of the United States of America. The undersigned hereby claims all benefits, rights and privileges allowed by law, precedent and practise to any locator of a mining claim under and by the laws of the State of Nevada and the United States of America.

DATED this 16th day of January, 1967.

 (Locator)
(H. B. Chessher, Jr.)

Witnessed by

(Witness) (M. R. Biswell)

43714

File No. 43714
RECORDED AT THE REQUEST OF
H. B. Chesser
January 17, A. D. 19 67
at 54 minutes past 2 P. M.
in Book 15 of OFFICIAL RECORDS
Page 469-470
Record of
BUREKA COUNTY, NEVADA
Recorder
Fee \$ 1.00

JJA WOV
MPT
has been
Hetting
STB: 01
as
satisfies
la
MPT
as
MPT
location
v
MPT
location
v
MPT
location
v

office
with
very
the
by
office
and
claim

linear
and
at

about

the
location
of
the
claim
is
approximately
the
same
as
the
location
of
the
discovery
monument
and
the
location
of
the
discovery
monument
is
approximately
the
same
as
the
location
of
the
discovery
monument

about

the
discovery
monument
is
approximately
the
same
as
the
location
of
the
discovery
monument

and
marked
as
follows:

From the SE corner, a post marked SE corner
to a post marked
to a post marked
to a post marked
to a post marked
to a post marked
to a post marked
to the SE corner of
which was the

Each of the above described monuments is a post of at least
4 inches in diameter, by 4 feet in length and set 1 foot in the
ground.

That all measurements for said claim are linear and horizontal,
and the underground is a citizen of the United States of America. The
underground hereby claims all benefits, rights and privileges allowed
by law, precedent and practice to any locator of a mining claim under
and by the laws of the State of Nevada and the United States of
America.

(Locator)

(H. B. Chesser, Jr.)

(Witness) (M. R. Rinaldi)

Witnessed by

**CERTIFICATE OF LOCATION FOR THE
RELOCATED NAV 9 LODE MINING CLAIM**

KNOW ALL MEN BY THESE PRESENTS:

THAT H. B. CHESSHER, JR., the undersigned, whose post office address is P. O. Box 889, Reno, Nevada 89504, hereby certifies that he has located, and by these presents does claim by right of discovery and location, a mining claim in pursuance to and conformity with the Mining Act of Congress of the United States of America, approved May 10, 1872, and all subsequent Acts and Amendments thereto, now effective, and in pursuance to and in conformity with the mining laws and statutes of the State of Nevada, and the name of said lode and claim is RELOCATED NAV 9 lode mining claim; AND

THAT said claim has been located on the 16th day of November, 1964, and the said claim is rectangular in form being 1500 linear feet in length by 600 linear feet in width, and that the general course of the lode, vein, ledge or deposit in and on said claim is W^{1/4} and E^{1/4}; AND

THAT the undersigned claims, by right of original discovery and location, 1500 linear feet in length along the course of the ledge, vein, lode or deposit on said claim together with all spurs, dips, angles and variations, as allowed by law, together with 300 linear feet on the N^{1/4} side, and 300 linear feet on the S^{1/4} side, of said ledge, vein, lode or deposit, including all veins, lodes, ledges and deposits within the boundary lines of said claim, together with such other rights allowed by law, and said claim extends in length for 600 linear feet in a W^{1/4} direction from the location and discovery monument of and for this claim, and for 900 linear feet in a E^{1/4} direction from said monument; AND

THAT said claim is situated in the Unknown Mining District, County of Eureka, State of Nevada, and this claim is described in respect to a permanent monument or natural object as follows, to-wit:

The location monument is approximately S. 21 $\frac{1}{2}$ ° E. about 3340 feet from the SE Corner of Section 34, T. 16 N., R. 52 E., M.D.M.

The discovery work consists of an open cut 50 feet long, 12 feet wide and 6 $\frac{1}{2}$ feet deep which exposes mineral in place and said cut is located about 75 feet SW^{1/4} of the location monument.

The corners and sideline centers of the claim are located and marked as follows:

From the SE corner, a post marked SE corner NAV 9; thence, 750 feet W^{1/4} to a post marked SSC NAV 9; thence, 750 feet W^{1/4} to a post marked SW Cor. NAV 9; thence, 600 feet N^{1/4} to a post marked NW Cor. NAV 9; thence, 750 feet E^{1/4} to a post marked NSC NAV 9; thence, 750 feet E^{1/4} to a post marked NE Cor. NAV 9; thence, 600 feet S^{1/4} to the SE corner of NAV 9 which was the point of beginning.


Each of the above described monuments is a post of at least 4 inches in diameter, by 4 $\frac{1}{2}$ feet in length and set 1 foot in the ground.

THAT all measurements for said claim are linear and horizontal, and the undersigned is a citizen of the United States of America. The undersigned hereby claims all benefits, rights and privileges allowed by law, precedent and practise to any locator of a mining claim under and by the laws of the State of Nevada and the United States of America.

DATED this 16th day of January, 1964.


(H. B. Chessher, Jr.) (Locator)

Witnessed by


(Witness) (M. R. Biswell)

STATE OF KENTUCKY

de office
 ve filed in
 recovery
 the
 v and
 -
 has and
 h claim

has y
 the
 (

label
 the
 allowed
 L
 and the location and
 lition from

Mining
 State of Kentucky, and this
 a permanent monument or natural ob-

about
 N., T.

foot long,
 foot wide and
 of the location

The corners and adjoining centers of the claim are located
 and marked as follows:
 From the SE corner, a post marked SE corner;
 feet to a post marked;
 feet to a post marked;
 feet to a post marked;
 feet to a post marked;
 feet to a post marked;
 feet to a post marked;
 feet to the SE corner of

Each of the above described monuments is a part of at least
 A inches in diameter, by 4 feet in length and set 1 foot in the
 ground.
 THAT all measurements for said claim are taken and horizontal
 and the underlying in a cession of the State of Kentucky. The
 and hereby claims all mineral rights and privileges allowed
 by law, practice and practice to any locator of a mining claim
 and by the laws of the State of Kentucky and the United States of
 America.

(Operator)

No. 43715
 RECORDED AT THE REQUEST OF
H. B. Chesser
January 17, A. D. 1967
 at 55 minutes past 2 P. M.
 in Book 15 of OFFICIAL RECORDS
 Page 471-472 Record of
WYSEX COUNTY, KY
Jillias A. DeTauli
 Recorder
 Fee \$ 1.00

A-MON
 T
 corse
 of and
 and to
 and in
 mining
 1967
 18
 1967
 18
 1967
 18
 1967
 18
 1967
 18
 1967
 18

linear
 or by
 bound
 by law,
 feet to
 discovery monument
 and for
 feet in a
 direction from
 feet
 State of Kentucky, and this
 a permanent monument or natural ob-

about
 N., T.
 The discovery work consists of an open cut
 foot wide and
 of the location

The corners and adjoining centers of the claim are located
 and marked as follows:
 From the SE corner, a post marked SE corner;
 feet to a post marked;
 feet to a post marked;
 feet to a post marked;
 feet to a post marked;
 feet to a post marked;
 feet to a post marked;
 feet to the SE corner of

Each of the above described monuments is a part of at least
 A inches in diameter, by 4 feet in length and set 1 foot in the
 ground.
 THAT all measurements for said claim are taken and horizontal
 and the underlying in a cession of the State of Kentucky. The
 and hereby claims all mineral rights and privileges allowed
 by law, practice and practice to any locator of a mining claim
 and by the laws of the State of Kentucky and the United States of
 America.

DATED this day of

(Witness)

(Witness) (M. R. Hines)

Witnessed by

CERTIFICATE OF LOCATION FOR THE RELOCATED NAV 10 LODE MINING CLAIM

File No. 43716

KNOW ALL MEN BY THESE PRESENTS:

THAT H.B. Chessher, Jr., the undersigned, whose post office address is P.O. Box 829, Reno, Nevada 89504, hereby certifies that he has located, and by these presents does claim by right of discovery and location, a mining claim in pursuance to and conformity with the Mining Act of Congress of the United States of America, approved May 10, 1872, and all subsequent Acts and Amendments thereto, now effective, and in pursuance to and in conformity with the mining laws and statutes of the State of Nevada, and the name of said lode and claim is RELOCATED NAV 10 lode mining claim; AND

THAT said claim has been located on the 15th day of November, 1966 and the said claim is rectangular in form being 1200 linear feet in length by 600 linear feet in width, and that the general course of the lode, vein, ledge or deposit in and on said claim is NE 1/4 and SSW 1/4; AND

THAT the undersigned claims, by right of original discovery and location, 1200 linear feet in length along the course of the ledge, vein, lode or deposit on said claim together with all spurs, dips, angles and variations, as allowed by law, together with 300 linear feet on the easterly side, and 300 linear feet on the westerly side, of said ledge, vein, lode or deposit, including all veins, lodes, ledges and deposits within the boundary lines of said claim, together with such other rights allowed by law, and said claim extends in length for 450 linear feet in a NE 1/4 direction from the location and discovery monument of and for this claim, and for 750 linear feet in a SSW 1/4 direction from said monument; AND

THAT said claim is situated in the Unknown Mining District, County of Eureka, State of Nevada, and this claim is described in respect to a permanent monument or natural object as follows, to-wit:

The location monument is approximately S. 24° W. about 4000 feet from the SE Corner of Sec. 34, T. 16 N., R. 52 E., M. D. M.

The discovery work consists of an open cut 90 feet long, 12 feet wide and 5 feet deep which exposes mineral in place and said cut is located about 40 feet SE 1/4 of the location monument.

The corners and sideline centers of the claim are located and marked as follows: From the SE Corner, a post marked SE Cor. NAV 10; thence, WNW 1/4 600 feet to a post marked SW Cor. NAV 10; thence, NNE 1/4 600 feet to a post marked WSC NAV 10; thence, NNE 1/4 600 feet to a post marked NW Cor. NAV 10; thence, ESE 1/4 600 feet to a post marked NE Cor. NAV 10; thence, SSW 1/4 600 feet to a post marked ESC NAV 10; thence, SSW 1/4 600 feet to the SE corner of NAV 10 which was the point of beginning.

Each of the above described monuments is a post of at least 4 inches in diameter, by 4 1/2 feet in length and set 1 foot in the ground.

THAT all measurements for said claim are linear and horizontal, and the undersigned is a citizen of the United States of America. The undersigned hereby claims all benefits, rights and privileges allowed by law, precedent and practise to any locator of a mining claim under and by the laws of the State of Nevada and the United States of America.

DATED this 16th day of January, 1967.

H.B. Chessher, Jr. (Locator)

Witnessed by M.R. Biswall (Witness) (M.R. Biswall)

File No. **43716**

RECORDED AT THE REQUEST OF
H. B. Chesser

January 17, A. D. 19 **67**

at **56** minutes past **2** P. M.

in Book **15** of OFFICIAL RECORDS

Page **473-474** Records of
EUREKA COUNTY, NEVADA

Hellie A. Metcalfe
Recorder

Fee \$ **1.00**

COPY

**CERTIFICATE OF LOCATION FOR THE
RELOCATED NAV II LODE MINING CLAIM**

KNOW ALL MEN BY THESE PRESENTS:

THAT H. B. CHESSHER, JR., the undersigned, whose post office address is P. O. Box 889, Reno, Nevada 89504, hereby certifies that he has located, and by these presents does claim by right of discovery and location, a mining claim in pursuance to and conformity with the Mining Act of Congress of the United States of America, approved May 10, 1872, and all subsequent Acts and Amendments thereto, now effective, and in pursuance to and in conformity with the mining laws and statutes of the State of Nevada, and the name of said lode and claim is RELOCATED NAV II lode mining claim; AND

THAT said claim has been located on the 8th day of December, 1966, and the said claim is rectangular in form being 1200 linear feet in length by 600 linear feet in width, and that the general course of the lode, vein, ledge or deposit in and on said claim is NNE^{1/4} and SSW^{1/4}; AND

THAT the undersigned claims, by right of original discovery and location, 1200 linear feet in length along the course of the ledge, vein, lode or deposit on said claim together with all spurs, dips, angles and variations, as allowed by law, together with 300 linear feet on the W^{1/4} side, and 300 linear feet on the E^{1/4} side, of said ledge, vein, lode or deposit, including all veins, lodes, ledges and deposits within the boundary lines of said claim, together with such other rights allowed by law, and said claim extends in length for 450 linear feet in a NNE^{1/4} direction from the location and discovery monument of and for this claim, and for 750 linear feet in a SSW^{1/4} direction from said monument; AND

THAT said claim is situated in the Unknown Mining District, County of Eureka, State of Nevada, and this claim is described in respect to a permanent monument or natural object as follows, to-wit:

The location monument is approximately S. 32° W. about 4180 feet from the SE Corner of Section 34, T. 16 N., R. 52 E., M.D.M.

The discovery work consists of an open cut 100 feet long, 12 feet wide and 5 feet deep which exposes mineral in place and said cut is located about 20 feet E^{1/4} of the location monument.

The corners and sideline centers of the claim are located and marked as follows:

From the SE corner, a post marked SE corner NAV II; thence, 600 feet WNW^{1/4} to a post marked SWC NAV II; thence, 600 feet NNE^{1/4} to a post marked WSC NAV II; thence, 600 feet NNE^{1/4} to a post marked NW Cor. NAV II; thence, 600 feet ESE^{1/4} to a post marked NE Cor. NAV II; thence, 600 feet SSW^{1/4} to a post marked ESC NAV II; thence, 600 feet SSW^{1/4} to the SE corner of NAV II which was the point of beginning.


Each of the above described monuments is a post of at least 4 inches in diameter, by $4\frac{1}{2}$ feet in length and set 1 foot in the ground.

THAT all measurements for said claim are linear and horizontal, and the undersigned is a citizen of the United States of America. The undersigned hereby claims all benefits, rights and privileges allowed by law, precedent and practise to any locator of a mining claim under and by the laws of the State of Nevada and the United States of America.

DATED this 16th day of January, 1967.


(H. B. Chessher, Jr.) (Locator)

Witnessed by


(Witness) (M. R. Biswell)

OFFICE OF THE COUNTY CLERK
CLERK OF THE COUNTY OF NEVADA

FILE NO. 43717
RECORDED AT THE REQUEST OF
H. B. Chesser
January 17, A. D. 1967
at 57 minutes past 2 P. M.
in Book 15 of OFFICIAL RECORDS
Page 475-476 Records of
CLERK OF THE COUNTY OF NEVADA
9/17/67 A. DeLoe
Recorder
Fee \$ 1.00

FILE NO. 43717
RECORDED AT THE REQUEST OF
H. B. Chesser
January 17, A. D. 1967
at 57 minutes past 2 P. M.
in Book 15 of OFFICIAL RECORDS
Page 475-476 Records of
CLERK OF THE COUNTY OF NEVADA
9/17/67 A. DeLoe
Recorder
Fee \$ 1.00

FILE NO. 43717
RECORDED AT THE REQUEST OF
H. B. Chesser
January 17, A. D. 1967
at 57 minutes past 2 P. M.
in Book 15 of OFFICIAL RECORDS
Page 475-476 Records of
CLERK OF THE COUNTY OF NEVADA
9/17/67 A. DeLoe
Recorder
Fee \$ 1.00

FILE NO. 43717
RECORDED AT THE REQUEST OF
H. B. Chesser
January 17, A. D. 1967
at 57 minutes past 2 P. M.
in Book 15 of OFFICIAL RECORDS
Page 475-476 Records of
CLERK OF THE COUNTY OF NEVADA
9/17/67 A. DeLoe
Recorder
Fee \$ 1.00

FILE NO. 43717
RECORDED AT THE REQUEST OF
H. B. Chesser
January 17, A. D. 1967
at 57 minutes past 2 P. M.
in Book 15 of OFFICIAL RECORDS
Page 475-476 Records of
CLERK OF THE COUNTY OF NEVADA
9/17/67 A. DeLoe
Recorder
Fee \$ 1.00

FILE NO. 43717
RECORDED AT THE REQUEST OF
H. B. Chesser
January 17, A. D. 1967
at 57 minutes past 2 P. M.
in Book 15 of OFFICIAL RECORDS
Page 475-476 Records of
CLERK OF THE COUNTY OF NEVADA
9/17/67 A. DeLoe
Recorder
Fee \$ 1.00

Office
of the
County Clerk
of the
County of
Nevada
at
Las Vegas,
Nevada
this
17th day
of
January
1967

Office
of the
County Clerk
of the
County of
Nevada
at
Las Vegas,
Nevada
this
17th day
of
January
1967

Office
of the
County Clerk
of the
County of
Nevada
at
Las Vegas,
Nevada
this
17th day
of
January
1967

Office
of the
County Clerk
of the
County of
Nevada
at
Las Vegas,
Nevada
this
17th day
of
January
1967

Office
of the
County Clerk
of the
County of
Nevada
at
Las Vegas,
Nevada
this
17th day
of
January
1967

Office
of the
County Clerk
of the
County of
Nevada
at
Las Vegas,
Nevada
this
17th day
of
January
1967

Office
of the
County Clerk
of the
County of
Nevada
at
Las Vegas,
Nevada
this
17th day
of
January
1967

That said claim is situated in the
District County of Nevada, and this
claim is described in respect to a permanent monument as follows:
The location monument is approximately
feet from the corner of section
E. 1/4, S. 1/4, R. 12E, T. 36N.

The discovery well consists of an open cut
feet wide and feet deep which exposes to view the
and said cut is located about feet
monument.

The corners and midline centers of the claim are located
and marked as follows:
From the SE corner, a post marked SE corner
feet to a post marked
feet to a post marked
feet to a post marked
feet to a post marked
feet to a post marked
feet to the SE corner of
point of beginning.

Each of the above described monuments is a part of an
feet in diameter, by 4 feet in length and set 4 feet in the
ground.

That all measurements for said claim are taken and horizontal
and the undersigned is a citizen of the United States of America, the
undersigned hereby claims all benefits, rights and privileges allowed
by law, precedent and practice to any locator of a mining claim made
and by the laws of the State of Nevada and the United States of
America.

DATED this day of

(H. B. Chesser, Sr.)

Witnessed by

(M. R. Bivens) (M. R. Bivens)

**CERTIFICATE OF LOCATION FOR THE
RELOCATED NAV 12 LODE MINING CLAIM**

KNOW ALL MEN BY THESE PRESENTS:

THAT H. B. CHESSHER, JR., the undersigned, whose post office address is P. O. Box 889, Reno, Nevada 89504, hereby certifies that he has located, and by these presents does claim by right of discovery and location, a mining claim in pursuance to and conformity with the Mining Act of Congress of the United States of America, approved May 10, 1872, and all subsequent Acts and Amendments thereto, now effective, and in pursuance to and in conformity with the mining laws and statutes of the State of Nevada, and the name of said lode and claim is RELOCATED NAV 12 lode mining claim; AND

THAT said claim has been located on the 15th day of November, 1966, and the said claim is rectangular in form being 1500 linear feet in length by 600 linear feet in width, and that the general course of the lode, vein, ledge or deposit in and on said claim is WNW^{1/4} and ESE^{1/4}; AND

THAT the undersigned claims, by right of original discovery and location, 1500 linear feet in length along the course of the ledge, vein, lode or deposit on said claim together with all spurs, dips, angles and variations, as allowed by law, together with 300 linear feet on the N^{1/4} side, and 300 linear feet on the S^{1/4} side, of said ledge, vein, lode or deposit, including all veins, lodes, ledges and deposits within the boundary lines of said claim, together with such other rights allowed by law, and said claim extends in length for 170 linear feet in a WNW^{1/4} direction from the location and discovery monument of and for this claim, and for 1330 linear feet in a ESE^{1/4} direction from said monument; AND

THAT said claim is situated in the Unknown Mining District, County of Eureka, State of Nevada, and this claim is described in respect to a permanent monument or natural object as follows, to-wit:

The location monument is approximately S. 3° W. about 6520 feet from the SE Corner of Section 34, T. 16 N., R. 52 E., M.D.M.

The discovery work consists of an open cut 60 feet long, 12 feet wide and 5 feet deep which exposes mineral in place and said cut is located about 20 feet N^{1/4} of the location monument.

The corners and sideline centers of the claim are located and marked as follows:

From the SE corner, a post marked SE corner NAV 12; thence, 750 feet WNW^{1/4} to a post marked SSC NAV 12; thence, 750 feet WNW^{1/4} to a post marked SW Cor. NAV 12; thence, 600 feet NNE^{1/4} to a post marked NW Cor. NAV 12; thence, 750 feet ESE^{1/4} to a post marked NSC NAV 12; thence, 750 feet ESE^{1/4} to a post marked NE Cor. NAV 12; thence, 600 feet SSW^{1/4} to the SE corner of NAV 12 which was the point of beginning.

Each of the above described monuments is a post of at least 4 inches in diameter, by $4\frac{1}{2}$ feet in length and set 1 foot in the ground.

THAT all measurements for said claim are linear and horizontal, and the undersigned is a citizen of the United States of America. The undersigned hereby claims all benefits, rights and privileges allowed by law, precedent and practise to any locator of a mining claim under and by the laws of the State of Nevada and the United States of America.

DATED this 16th day of January, 1967.


(H. B. Chessher, Jr.) (Locator)

Witnessed by _____


(Witness) (M. R. Biswell)

CERTIFICATE OF LOCATION FOR THE
LURE MINING CLAIM

of office
that he
covery
to the
ed May
effect
was and
l claim

43718
File No.
RECORDED AT THE REQUEST OF
H. B. Chesser
January 17, A. D. 19 67
at 58 minutes past 2 P. M.
in Book 15 of OFFICIAL RECORDS
Page 477-478 Reels of
EUREKA COUNTY, NEVADA
H. B. Chesser
Recorder fee \$ 1.00

linear
total
is
by and
the
hours

in, lode
than the
of lode
linear
for and
linear

gning
ndown
State of Nevada, and this
ement monument or a lode ob-

about
No. 1

foot long
and
of the location

the corners and midline corners of the claim are located
and marked as follows:
From the SE corner, a post marked 28 corner
to a post marked
to a post marked
to a post marked
to a post marked
to a post marked
to a post marked
to the SE corner of
which was the

Each of the above described monuments is a post of at least
A inches in diameter, by 4 feet in length and set 1 foot in the
ground.

That all measurements for said claim are linear and horizontal,
and the undersigned is a citizen of the United States of America. The
undersigned hereby claims all benefits, rights and privileges allowed
by law, precedent and practice to any locator of a mining claim under
and by the laws of the State of Nevada and the United States of
America.

DATED this 19 day of

(Location)

(H. B. Chesser, Jr.)

Witnessed by

(Witness) (J. R. Brown)

linear
total
is
by and
the
hours
in, lode
than the
of lode
linear
for and
linear
gning
ndown
State of Nevada, and this
ement monument or a lode ob-
about
No. 1
foot long
and
of the location
the corners and midline corners of the claim are located
and marked as follows:
From the SE corner, a post marked 28 corner
to a post marked
to a post marked
to a post marked
to a post marked
to a post marked
to a post marked
to the SE corner of
which was the
Each of the above described monuments is a post of at least
A inches in diameter, by 4 feet in length and set 1 foot in the
ground.
That all measurements for said claim are linear and horizontal,
and the undersigned is a citizen of the United States of America. The
undersigned hereby claims all benefits, rights and privileges allowed
by law, precedent and practice to any locator of a mining claim under
and by the laws of the State of Nevada and the United States of
America.

CERTIFICATE OF LOCATION FOR THE
RELOCATED NAV 13 LODE MINING CLAIM

KNOW ALL MEN BY THESE PRESENTS:

THAT H. B. CHESSHER, JR., the undersigned, whose post office address is P. O. Box 889, Reno, Nevada 89504, hereby certifies that he has located, and by these presents does claim by right of discovery and location, a mining claim in pursuance to and conformity with the Mining Act of Congress of the United States of America, approved May 10, 1872, and all subsequent Acts and Amendments thereto, now effective, and in pursuance to and in conformity with the mining laws and statutes of the State of Nevada, and the name of said lode and claim is RELOCATED NAV 13 lode mining claim; AND

THAT said claim has been located on the 15th day of November, 1966, and the said claim is rectangular in form being 1500 linear feet in length by 600 linear feet in width, and that the general course of the lode, vein, ledge or deposit in and on said claim is WNW^{1/4} and ESE^{1/4}; AND

THAT the undersigned claims, by right of original discovery and location, 1500 linear feet in length along the course of the ledge, vein, lode or deposit on said claim together with all spurs, dips, angles and variations, as allowed by law, together with 300 linear feet on the N^{1/4} side, and 300 linear feet on the S^{1/4} side, of said ledge, vein, lode or deposit, including all veins, lodes, ledges and deposits within the boundary lines of said claim, together with such other rights allowed by law, and said claim extends in length for 1000 linear feet in a WNW^{1/4} direction from the location and discovery monument of and for this claim, and for 500 linear feet in a ESE^{1/4} direction from said monument; AND

THAT said claim is situated in the Unknown Mining District, County of Eureka, State of Nevada, and this claim is described in respect to a permanent monument or natural object as follows, to-wit:

The location monument is approximately S. 3° E. about 7270 feet from the SE Corner of Section 34, T. 16 N., R. 52 E., M.D.M.

The discovery work consists of an open cut 100 feet long, 12 feet wide and 5 feet deep which exposes mineral in place and said cut is located about 30 feet NE^{1/4} of the location monument.


The corners and sideline centers of the claim are located and marked as follows:

From the SE corner, a post marked SE corner NAV 13; thence, 750 feet WNW^{1/4} to a post marked SSC NAV 13; thence, 750 feet WNW^{1/4} to a post marked SW Cor. NAV 13; thence, 600 feet NNE^{1/4} to a post marked NW Cor. NAV 13; thence, 750 feet ESE^{1/4} to a post marked NE Cor. NAV 13; thence, 750 feet ESE^{1/4} to a post marked NE Cor. NAV 13; thence, 600 feet SSW^{1/4} to the SE corner of NAV 13 which was the point of beginning.


Each of the above described monuments is a post of at least 4 inches in diameter, by 4 1/2 feet in length and set 1 foot in the ground.

THAT all measurements for said claim are linear and horizontal, and the undersigned is a citizen of the United States of America. The undersigned hereby claims all benefits, rights and privileges allowed by law, precedent and practise to any locator of a mining claim under and by the laws of the State of Nevada and the United States of America.

DATED this 16th day of January, 1967.


(H. B. Chessher, Jr.) (Locator)

Witnessed by


(Witness) (M. R. Biswell)

STATE OF NEVADA DEPARTMENT OF RECORDS

office
that is
every
of the
by May
office
and
claim

linear
line
is
by and
line
pure

n. lode
the the
placed
linear
and
linear

about
M. T.
feet long,
feet wide and
feet deep which
of the location

the corners and
and marked as follows:
From the SE corner,
feet to a post marked
feet to a post marked
feet to a post marked
feet to a post marked
feet to a post marked
feet to the SE corner of
which was the

point of beginning.
Each of the above described monuments is a part of at least
4 inches in diameter, by 4 feet in length and not less than 12
inches in diameter.

and the undersigned is a citizen of the United States of America. The
undersigned hereby claims all benefits, rights and privileges allowed
by law, precedent and practice to any locator of a mining claim under
and by the laws of the State of Nevada and the United States of
America.

(Location)

File No. **43719**
RECORDED AT THE REQUEST OF
H. B. Chesser
January 17, A. D. 19 **57**
at **59** minutes past **2** P.M.
In Book **15** of OFFICIAL RECORDS
Page **479-480** Record of
EUREKA COUNTY, NEVADA
William A. DeLoali
Recorder
Fee **\$1.00**

claim is described in respect to a permanent monument of natural ob-
ject as follows, to-wit:
District, County of
State of Nevada, and this
claim is situated in the
Section from well monument; AND
that said claim is situated in the

The location monument is approximately
feet from the
corner of Section
M. D. M.
The discovery work consists of an open cut
feet wide and
feet deep which exposes mineral in place
and said cut is located about
feet
monument.

The corners and whether the centers of the claim are located
and marked as follows:
From the SE corner, a post marked SE corner
feet to a post marked
feet to a post marked
feet to a post marked
feet to a post marked
feet to a post marked
feet to the SE corner of
which was the

point of beginning.
Each of the above described monuments is a part of at least
4 inches in diameter, by 4 feet in length and not less than 12
inches in diameter.

and the undersigned is a citizen of the United States of America. The
undersigned hereby claims all benefits, rights and privileges allowed
by law, precedent and practice to any locator of a mining claim under
and by the laws of the State of Nevada and the United States of
America.

(Location)

(H. B. Chesser, Jr.)
Witnessed by
(William A. DeLoali)

linear
line
is
by and
line
pure

linear
line
is
by and
line
pure

n. lode
the the
placed
linear
and
linear

about
M. T.
feet long,
feet wide and
feet deep which
of the location

the corners and
and marked as follows:
From the SE corner,
feet to a post marked
feet to a post marked
feet to a post marked
feet to a post marked
feet to a post marked
feet to the SE corner of
which was the

point of beginning.
Each of the above described monuments is a part of at least
4 inches in diameter, by 4 feet in length and not less than 12
inches in diameter.

and the undersigned is a citizen of the United States of America. The
undersigned hereby claims all benefits, rights and privileges allowed
by law, precedent and practice to any locator of a mining claim under
and by the laws of the State of Nevada and the United States of
America.

(Location)

(H. B. Chesser, Jr.)
Witnessed by
(William A. DeLoali)

CERTIFICATE OF LOCATION FOR THE
RELOCATED NAVIA LODE MINING CLAIM

KNOW ALL MEN BY THESE PRESENTS:

THAT H. B. CHESSHER, JR., the undersigned, whose post office address is P. O. Box 889, Reno, Nevada 89504, hereby certifies that he has located, and by these presents does claim by right of discovery and location, a mining claim in pursuance to and conformity with the Mining Act of Congress of the United States of America, approved May 10, 1872, and all subsequent Acts and Amendments thereto, now effective, and in pursuance to and in conformity with the mining laws and statutes of the State of Nevada, and the name of said lode and claim is RELOCATED NAVIA lode mining claim; AND

THAT said claim has been located on the 5th day of November, 1964, and the said claim is rectangular in form being 1500 linear feet in length by 600 linear feet in width, and that the general course of the lode, vein, ledge or deposit in and on said claim is NW¹/₄ and SE¹/₄; AND

THAT the undersigned claims, by right of original discovery and location, 1500 linear feet in length along the course of the ledge, vein, lode or deposit on said claim together with all spurs, dips, angles and variations, as allowed by law, together with 300 linear feet on the NE¹/₄ side, and 300 linear feet on the SW¹/₄ side, of said ledge, vein, lode or deposit, including all veins, lodes, ledges and deposits within the boundary lines of said claim, together with such other rights allowed by law, and said claim extends in length for 170 linear feet in a NW¹/₄ direction from the location and discovery monument of and for this claim, and for 1330 linear feet in a SE¹/₄ direction from said monument; AND

THAT said claim is situated in the Unknown Mining District, County of Eureka, State of Nevada, and this claim is described in respect to a permanent monument or natural object as follows, to-wit:

The location monument is approximately S. 5° W. about 7090 feet from the SE Corner of Section 34, T. 16 N., R. 52 E., M.D.M.

The discovery work consists of an open cut 60 feet long, 12 feet wide and 5 feet deep which exposes mineral in place and said cut is located about 20 feet W¹/₄ of the location monument.

The corners and sideline centers of the claim are located and marked as follows:

From the SE corner, a post marked SE corner NAVIA; thence, 750 feet NW¹/₄ to a post marked SSC NAVIA; thence, 750 feet NW¹/₄ to a post marked SW Cor. NAVIA; thence, 600 feet NE¹/₄ to a post marked NW Cor. NAVIA; thence, 750 feet SE¹/₄ to a post marked NSC NAVIA; thence, 750 feet SE¹/₄ to a post marked NE Cor. NAVIA; thence, 600 feet SW¹/₄ to the SE corner of NAVIA which was the point of beginning.


Each of the above described monuments is a post of at least 4 inches in diameter, by 4½ feet in length and set 1 foot in the ground.

THAT all measurements for said claim are linear and horizontal, and the undersigned is a citizen of the United States of America. The undersigned hereby claims all benefits, rights and privileges allowed by law, precedent and practise to any locator of a mining claim under and by the laws of the State of Nevada and the United States of America.

DATED this 16th day of January, 1964.


(H. B. Chessher, Jr.) (Locator)

Witnessed by


(Witness) (M. R. Biswell)

RECORDS DEPARTMENT

INDEXED
FILED
SERIALIZED
JAN 17 1967
RECORDS DEPARTMENT
SUNSHINE BUILDING
RENO, NEVADA

File No. **43720**
RECORDED AT THE REQUEST OF
H. B. Chesser
January 17, A. D. 19 **67**
at **00** minutes past **3** P.M.
in Book **15** of OFFICIAL RECORDS
Page **481-482** Records of
EUREKA COUNTY, NEVADA
H. B. Chesser
Recorded -- Fee \$ **1.00**

RECORDED
INDEXED
SERIALIZED
JAN 17 1967
RECORDS DEPARTMENT
SUNSHINE BUILDING
RENO, NEVADA

[Faint, mostly illegible text, possibly bleed-through from the reverse side of the page. The text is mirrored and difficult to decipher.]

**CERTIFICATE OF LOCATION FOR THE
RELOCATED NAV 15 LODE MINING CLAIM**

KNOW ALL MEN BY THESE PRESENTS:

THAT H. B. CHESSHER, JR., the undersigned, whose post office address is P. O. Box 889, Reno, Nevada 89504, hereby certifies that he has located, and by these presents does claim by right of discovery and location, a mining claim in pursuance to and conformity with the Mining Act of Congress of the United States of America, approved May 10, 1872, and all subsequent Acts and Amendments thereto, now effective, and in pursuance to and in conformity with the mining laws and statutes of the State of Nevada, and the name of said lode and claim is RELOCATED NAV 15 lode mining claim; AND

THAT said claim has been located on the 15th day of November, 1966, and the said claim is rectangular in form being 1500 linear feet in length by 600 linear feet in width, and that the general course of the lode, vein, ledge or deposit in and on said claim is NW^{1/4} and SE^{1/4}; AND

THAT the undersigned claims, by right of original discovery and location, 1500 linear feet in length along the course of the ledge, vein, lode or deposit on said claim together with all spurs, dips, angles and variations, as allowed by law, together with 300 linear feet on the NE^{1/4} side, and 300 linear feet on the SW^{1/4} side, of said ledge, vein, lode or deposit, including all veins, lodes, ledges and deposits within the boundary lines of said claim, together with such other rights allowed by law, and said claim extends in length for 160 linear feet in a NW^{1/4} direction from the location and discovery monument of and for this claim, and for 1340 linear feet in a SE^{1/4} direction from said monument; AND

THAT said claim is situated in the Unknown Mining District, County of Eureka, State of Nevada, and this claim is described in respect to a permanent monument or natural object as follows, to-wit:

The location monument is approximately S. 7° W. about 7630 feet from the SE Corner of Section 34, T. 16 N., R. 52 E., M.D.M.

The discovery work consists of an open cut 50 feet long, 12 feet wide and 4 1/2 feet deep which exposes mineral in place and said cut is located about 30 feet SE^{1/4} of the location monument.

The corners and sideline centers of the claim are located and marked as follows:

From the SE corner, a post marked SE corner NAV 15; thence, 750 feet NW^{1/4} to a post marked SSC NAV 15; thence, 750 feet NW^{1/4} to a post marked SW Cor. NAV 15; thence, 600 feet NE^{1/4} to a post marked NW Cor. NAV 15; thence, 750 feet SE^{1/4} to a post marked NSC NAV 15; thence, 750 feet SE^{1/4} to a post marked NE Cor. NAV 15; thence, 600 feet SW^{1/4} to the SE corner of NAV 15 which was the point of beginning.


Each of the above described monuments is a post of at least 4 inches in diameter, by 4 1/2 feet in length and set 1 foot in the ground.

THAT all measurements for said claim are linear and horizontal, and the undersigned is a citizen of the United States of America. The undersigned hereby claims all benefits, rights and privileges allowed by law, precedent and practise to any locator of a mining claim under and by the laws of the State of Nevada and the United States of America.

DATED this 16th day of January, 1967.


(H. B. Chessher, Jr.) (Locator)

Witnessed by


(Witness) (M. R. Biswell)

CERTIFICATE OF LOCATION FOR THE
LODGE MIXING CLAIM

KNOW ALL MEN BY THESE PRESENTS:
THAT I, J. W. COOPER, JR., the undersigned, whose post office
address is R. O. Box 800, Reno, Nevada 89504, hereby certify that he
is the owner of the above described claim by right of discovery
and that he has no other claims in existence in connection with the
said claim.

Witness my hand and
the seal of my office
this 17th day of
January, 1967.

File No. **43721**
RECORDED AT THE REQUEST OF
H. B. Chesser
January 17, A. D. 19 67
at 01 minutes past 3 P.M.
in Book 15 of OFFICIAL RECORDS
Page 483-484 Record of
EUREKA COUNTY, NEVADA
Hollis A. DeLoe
Recorder
Fee \$ 1.00

The location monument for the above described claim consists of an open cut
foot wide and foot deep which extends around the claim in place
and said cut is located about feet
of the location
monument.

The corners and stations of the claim are located
and marked as follows:
From the SE corner, a post marked SE corner
feet
to a post marked
feet
to a post marked
feet
to a post marked
feet
to a post marked
feet
to the SE corner of
point of beginning.

Each of the above described monuments is a post of at least
A inches in diameter, by A feet in length and set in the
ground.

THAT all measurements for said claim are linear and horizontal
and the undersigned is a citizen of the United States of America. The
undersigned hereby claims all benefits, rights and privileges which
by law, procedure and practice to any locator of a mining claim are
and by the laws of the State of Nevada and the United States of
America.

DATED this _____ day of _____
(Witness) _____
(H. B. Chesser, Jr.) _____

**CERTIFICATE OF LOCATION FOR THE
RELOCATED NAV 20 LODE MINING CLAIM**

KNOW ALL MEN BY THESE PRESENTS:

THAT H. B. CHESSHER, JR., the undersigned, whose post office address is P. O. Box 889, Reno, Nevada 89504, hereby certifies that he has located, and by these presents does claim by right of discovery and location, a mining claim in pursuance to and conformity with the Mining Act of Congress of the United States of America, approved May 10, 1872, and all subsequent Acts and Amendments thereto, now effective, and in pursuance to and in conformity with the mining laws and statutes of the State of Nevada, and the name of said lode and claim is RELOCATED NAV 20 lode mining claim; AND

THAT said claim has been located on the 8th day of December, 1966, and the said claim is rectangular in form being 1500 linear feet in length by 600 linear feet in width, and that the general course of the lode, vein, ledge or deposit in and on said claim is NNE^{1/4} and SSW^{1/4}; AND

THAT the undersigned claims, by right of original discovery and location, 1500 linear feet in length along the course of the ledge, vein, lode or deposit on said claim together with all spurs, dips, angles and variations, as allowed by law, together with 300 linear feet on the W^{1/4} side, and 300 linear feet on the E^{1/4} side, of said ledge, vein, lode or deposit, including all veins, lodes, ledges and deposits within the boundary lines of said claim, together with such other rights allowed by law, and said claim extends in length for 750 linear feet in a NNE^{1/4} direction from the location and discovery monument of and for this claim, and for 750 linear feet in a SSW^{1/4} direction from said monument; AND

THAT said claim is situated in the Unknown Mining District, County of Eureka, State of Nevada, and this claim is described in respect to a permanent monument or natural object as follows, to-wit:

The location monument is approximately S. 26° W. about 5600 feet from the SE Corner of Section 34, T. 16 N., R. 52 E., M.D.M.

The discovery work consists of an open cut 80 feet long, 12 feet wide and 3 1/2 feet deep which exposes mineral in place and said cut is located about 75 feet SE^{1/4} of the location monument.


The corners and sideline centers of the claim are located and marked as follows:

From the SE corner, a post marked SE corner NAV 20; thence, 600 feet WNW^{1/4} to a post marked SW Cor. NAV 20; thence, 750 feet NNE^{1/4} to a post marked W.S.C. NAV 20; thence, 750 feet NNE^{1/4} to a post marked NW Cor. NAV 20; thence, 600 feet ESE^{1/4} to a post marked NE Cor. NAV 20; thence, 750 feet SSW^{1/4} to a post marked ESC NAV 20; thence, 750 feet SSW^{1/4} to the SE corner of NAV 20 which was the point of beginning.


Each of the above described monuments is a post of at least 4 inches in diameter, by 4 1/2 feet in length and set 1 foot in the ground.

THAT all measurements for said claim are linear and horizontal, and the undersigned is a citizen of the United States of America. The undersigned hereby claims all benefits, rights and privileges allowed by law, precedent and practise to any locator of a mining claim under and by the laws of the State of Nevada and the United States of America.

DATED this 16th day of January, 1967.


(H. B. Chessher, Jr.) (Locator)

Witnessed by


(Witness) (M. R. Biswell)

KNOW ALL MEN BY THESE PRESENTS:

THAT H. B. Chessher, Jr., the undersigned, whose post office address is P.O. Box 889, Reno, Nevada 89504, hereby certifies that he has located, and by these presents does claim by right of discovery and location, a mining claim in pursuance to and conformity with the Mining Act of Congress of the United States of America, approved May 10, 1872, and all subsequent Acts and Amendments thereto, now effective, and in pursuance to and in conformity with the mining laws and statutes of the State of Nevada, and the name of said lode and claim is RELOCATED NAV 21 lode mining claim; AND

THAT said claim has been located on the 15th day of November, 1966 and the said claim is rectangular in form being 1500 linear feet in length by 600 linear feet in width; and that the general course of the lode, vein, ledge or deposit in and on said claim is NNE¹/₄ and SSW¹/₄; AND

THAT the undersigned claims, by right of original discovery and location, 1500 linear feet in length along the course of the ledge, vein, lode or deposit on said claim together with all spurs, dips, angles and variations, as allowed by law, together with 300 linear feet on the easterly side, and 300 linear feet on the westerly side, of said ledge, vein, lode or deposit, including all veins, lodes, ledges and deposits within the boundary lines of said claim, together with such other rights allowed by law, and said claim extends in length for 750 linear feet in a NNE¹/₄ direction from the location and discovery monument of and for this claim, and for 750 linear feet in a SSW¹/₄ direction from said monument; AND

THAT said claim is situated in the Unknown Mining District, County of Eureka, State of Nevada, and this claim is described in respect to a permanent monument or natural object as follows, to-wit:

The location monument is approximately S. 20° W. about 5460 feet from the SE Corner of Sec. 34, T. 16 N., R. 52 E., M. D. M.

The discovery work consists of an open cut 60 feet long, 12 feet wide and 4 feet deep which exposes mineral in place and said cut is located about 25 feet westerly of the location monument.

The corners and sideline centers of the claim are located and marked as follows: From the SE Corner, a post marked SE Cor. NAV 21; thence, WNW¹/₄ 600 feet to a post marked SW Cor. NAV 21; thence, NNE¹/₄ 750 feet to a post marked WSC NAV 21; thence, NNE¹/₄ 750 feet to a post marked NW Cor. NAV 21; thence, ESE¹/₄ 600 feet to a post marked NE Cor. NAV 21; thence, SSW¹/₄ 750 feet to a post marked ESC NAV 21; thence, SSW¹/₄ 750 feet to the SE corner of NAV 21 which was the point of beginning.

Each of the above described monuments is a post of at least 4 inches in diameter, by 4½ feet in length and set 1 foot in the ground.

THAT all measurements for said claim are linear and horizontal, and the undersigned is a citizen of the United States of America. The undersigned hereby claims all benefits, rights and privileges allowed by law, precedent and practise to any locator of a mining claim under and by the laws of the State of Nevada and the United States of America.

DATED this 16th day of January, 1967.

Witnessed by

M. R. Biswell
(Witness) (M. R. Biswell)

H. B. Chessher, Jr. (Locator)
(H. B. Chessher, Jr.)

File No. 43723
RECORDED AT THE REQUEST OF
H. B. Chesser
January 17, A. D. 19 67
at 03 minutes past 3 P. M.
in Book 15 of OFFICIAL RECORDS
Page 487-488 Records of
BUREKA COUNTY, NEVADA
William A. DeTauli
Recorder
Fee \$ 1.00

COPY

File No. 13724

**CERTIFICATE OF LOCATION FOR THE
RELOCATED NAV 22 LODE MINING CLAIM**

KNOW ALL MEN BY THESE PRESENTS:

THAT H. B. Chessher, Jr., the undersigned, whose post office address is P.O. Box 229, Reno, Nevada 89504, hereby certifies that he has located, and by these presents does claim by right of discovery and location, a mining claim in pursuance to and conformity with the Mining Act of Congress of the United States of America, approved May 10, 1872, and all subsequent Acts and Amendments thereto, now effective, and in pursuance to and in conformity with the mining laws and statutes of the State of Nevada, and the name of said lode and claim is RELOCATED NAV 22 lode mining claim; AND

THAT said claim has been located on the 15th day of November, 1966, and the said claim is rectangular in form being 1500 linear feet in length by 600 linear feet in width, and that the general course of the lode, vein, ledge or deposit in and on said claim is NW'ly and SE'ly; AND

THAT the undersigned claims, by right of original discovery and location, 1500 linear feet in length along the course of the ledge, vein, lode or deposit on said claim together with all spurs, dips, angles and variations, as allowed by law, together with 300 linear feet on the NE'ly side, and 300 linear feet on the SW'ly side, of said ledge, vein, lode or deposit, including all veins, lodes, ledges and deposits within the boundary lines of said claim, together with such other rights allowed by law, and said claim extends in length for 600 linear feet in a NW'ly direction from the location and discovery monument of and for this claim, and for 900 linear feet in a SE'ly direction from said monument; AND

THAT said claim is situated in the Unknown Mining District, County of Eureka, State of Nevada, and this claim is described in respect to a permanent monument or natural object as follows, to-wit:

The location monument is approximately S. 65° W. about 2680 feet from the SE Corner of Sec. 34, T. 16 N., R. 52 E., M. D. M.

The discovery work consists of an open cut 50 feet long, 12 feet wide and 4 feet deep which exposes mineral in place and said cut is located about 30 feet NW'ly of the location monument.

The corners and sideline centers of the claim are located and marked as follows: From the SE Corner, a post marked SE Cor. NAV 22; thence, SW'ly 600 feet to a post marked SW Cor. NAV 22; thence, NW'ly 750 feet to a post marked WSC NAV 22; thence, NW'ly 750 feet to a post marked NW Cor. NAV 22; thence, NE'ly 600 feet to a post marked NE Cor. NAV 22; thence, 750 feet SE'ly to a post marked ESC NAV 22; thence, 750 feet SE'ly to the SE Corner of NAV 22 which was the point of beginning.

Each of the above described monuments is a post of at least 4 inches in diameter, by 4½ feet in length, set 1 foot in the ground.

THAT all measurements for said claim are linear and horizontal, and the undersigned is a citizen of the United States of America. The undersigned hereby claims all benefits, rights and privileges allowed by law, precedent and practice to any locator of a mining claim under and by the laws of the State of Nevada and the United States of America.

DATED this 16th day of January, 1967.

Witnessed by

M. R. Biswell
(Witness) (M. R. Biswell)

H. B. Chessher, Jr. (Locator)
(H. B. Chessher, Jr.)

File No. 43724
RECORDED AT THE REQUEST OF
H. B. Chesser
January 17, A. D. 19 67
at 04 minutes past 3 P.M.
in Book 15 of OFFICIAL RECORDS
Page 489-490 Records of
FUREKA COUNTY, NEVADA
Walter A. McLaughlin
Recorder
Fee \$1.00

COPY

CERTIFICATE OF LOCATION FOR THE RELOCATED NAV 23 LODE MINING CLAIM

File No. 13725

KNOW ALL MEN BY THESE PRESENTS:

THAT H.B. Chessher, Jr., the undersigned, whose post office address is P.O. Box 889, Reno, Nevada 89504, hereby certifies that he has located, and by these presents does claim by right of discovery and location, a mining claim in pursuance to and conformity with the Mining Act of Congress of the United States of America, approved May 10, 1872, and all subsequent Acts and Amendments thereto, now effective, and in pursuance to and in conformity with the mining laws and statutes of the State of Nevada, and the name of said lode and claim is RELOCATED NAV 23 lode mining claim; AND

THAT said claim has been located on the 15th day of November, 1966 and the said claim is rectangular in form being 900 linear feet in length by 600 linear feet in width, and that the general course of the lode, vein, ledge or deposit in and on said claim is northerly and southerly; AND

THAT the undersigned claims, by right of original discovery and location, 900 linear feet in length along the course of the ledge, vein, lode or deposit on said claim together with all spurs, dips, angles and variations, as allowed by law, together with 300 linear feet on the easterly side, and 300 linear feet on the westerly side, of said ledge, vein, lode or deposit, including all veins, lodes, ledges and deposits within the boundary lines of said claim, together with such other rights allowed by law, and said claim extends in length for 600 linear feet in a northerly direction from the location and discovery monument of and for this claim, and for 300 linear feet in a southerly direction from said monument; AND

THAT said claim is situated in the Unknown Mining District, County of Eureka, State of Nevada, and this claim is described in respect to a permanent monument or natural object as follows, to-wit:

The location monument is approximately S. 44 1/2° W. about 2530 feet from the SE Corner of Sec. 37, T. 16 N., R. 52 E., M.D.M.

The discovery work consists of an open cut 60 feet long, 12 feet wide by 4 feet deep which exposes mineral in place and said cut is located about 70 feet NW'y of the location monument.

The corners and sideline centers of the claim are located and marked as follows: From the SE Corner, a post marked SE Cor. NAV 23; thence W'y 600 feet to a post marked SW Cor. NAV 23; thence N'y 450 feet to a post marked WSC NAV 23; thence N'y 450 feet to a post marked NW Cor. NAV 23; thence E'y 600 feet to a post marked NE Cor. NAV 23; thence S'y 450 feet to a post marked ESC NAV 23; thence S'y 450 feet to SE Corner of NAV 23 which was the point of beginning.

Each of the above described monuments is a post of at least 4 inches in diameter, by 4 1/2 feet in length, set 1 foot in the ground.

THAT all measurements for said claim are linear and horizontal, and the undersigned is a citizen of the United States of America. The undersigned hereby claims all benefits, rights and privileges allowed by law, precedent and practise to any locator of a mining claim under and by the laws of the State of Nevada and the United States of America.

DATED this 16th day of January, 1967.

[Signature] (Locator)
(H.B. Chessher, Jr.)

Witnessed by
M.R. Biswell
(M.R. Biswell)

File No. 43725
RECORDED AT THE REQUEST OF
H. B. Chesser
January 17, A. D. 1967
at 05 minutes past 3 P.M.
in Book 15 of OFFICIAL RECORDS
Page 491-492 Recorder of
EUREKA COUNTY, NEVADA
Thelma G. DePaoli
Recorder Fee \$ 1.00

COPY

**CERTIFICATE OF LOCATION FOR THE
RELOCATED NAV 24 LODE MINING CLAIM**

KNOW ALL MEN BY THESE PRESENTS:

THAT H. B. CHESSHER, JR., the undersigned, whose post office address is P. O. Box 889, Reno, Nevada 89504, hereby certifies that he has located, and by these presents does claim by right of discovery and location, a mining claim in pursuance to and conformity with the Mining Act of Congress of the United States of America, approved May 10, 1872, and all subsequent Acts and Amendments thereto, now effective, and in pursuance to and in conformity with the mining laws and statutes of the State of Nevada, and the name of said lode and claim is RELOCATED NAV 24 lode mining claim; AND

THAT said claim has been located on the 16th day of November, 1966, and the said claim is rectangular in form being 1500 linear feet in length by 120 linear feet in width, and that the general course of the lode, vein, ledge or deposit in and on said claim is W'ly and E'ly; AND

THAT the undersigned claims, by right of original discovery and location, 1500 linear feet in length along the course of the ledge, vein, lode or deposit on said claim together with all spurs, dips, angles and variations, as allowed by law, together with 60 linear feet on the N'ly side, and 60 linear feet on the S'ly side, of said ledge, vein, lode or deposit, including all veins, lodes, ledges and deposits within the boundary lines of said claim, together with such other rights allowed by law, and said claim extends in length for 200 linear feet in a E'ly direction from the location and discovery monument of and for this claim, and for 1300 linear feet in a W'ly direction from said monument; AND

THAT said claim is situated in the Unknown Mining District, County of Eureka, State of Nevada, and this claim is described in respect to a permanent monument or natural object as follows, to-wit:

The location monument is approximately S. 29° E. about 3970 feet from the SE Corner of Section 34, T. 16 N., R. 52 E., M.D.M.

The discovery work consists of an open cut 60 feet long, 12 feet wide and 5 feet deep which exposes mineral in place and said cut is located about 75 feet W'ly of the location monument.


The corners and sideline centers of the claim are located and marked as follows:

From the SE corner, a post marked SE corner NAV 24; thence, 750 feet W'ly to a post marked SSC NAV 24; thence, 750 feet W'ly to a post marked SW Cor. NAV 24; thence, 120 feet N'ly to a post marked NW Cor. NAV 24; thence, 750 feet E'ly to a post marked NSC NAV 24; thence, 750 feet E'ly to a post marked NE Cor. NAV 24; thence, 120 feet S'ly to the SE corner of NAV 24 which was the point of beginning.

Each of the above described monuments is a post of at least 4 inches in diameter, by $4\frac{1}{2}$ feet in length and set 1 foot in the ground.

THAT all measurements for said claim are linear and horizontal, and the undersigned is a citizen of the United States of America. The undersigned hereby claims all benefits, rights and privileges allowed by law, precedent and practise to any locator of a mining claim under and by the laws of the State of Nevada and the United States of America.

DATED this 16th day of January, 1967.


(H. B. Chessher, Jr.) (Locator)

Witnessed by


(Witness) (M. R. Biswell)

CERTIFICATE OF LOCATION FOR THE
LOAN MORTGAGE

NON-ALL MEN BY THESE INSTRUMENTS
H. B. Chesser, Recorder

to the west of the
of the
of the
of the
of the

and
of the
of the
of the
of the

File No. **43726**
RECORDED AT THE REQUEST OF
H. B. Chesser
January 17, A. D. 19 67.
at **06** minutes past **3** P. M.
in Book **15** of OFFICIAL RECORDS
Page **493-494** Records of
EUREKA COUNTY, NEVADA
W. G. McLaughlin
Recorder
Fee \$ **1.00**

THE
of the
of the
of the

THE
of the
of the
of the

THE
of the
of the
of the

THE
of the
of the
of the

THE
of the
of the
of the

THE
of the
of the
of the

THE
of the
of the
of the

THE
of the
of the
of the

THE
of the
of the
of the

THE
of the
of the
of the

THE
of the
of the
of the

THE
of the
of the
of the

THE
of the
of the
of the

to the
of the
of the
of the

to the
of the
of the
of the

to the
of the
of the
of the

to the
of the
of the
of the

to the
of the
of the
of the

to the
of the
of the
of the

to the
of the
of the
of the

to the
of the
of the
of the

to the
of the
of the
of the

to the
of the
of the
of the

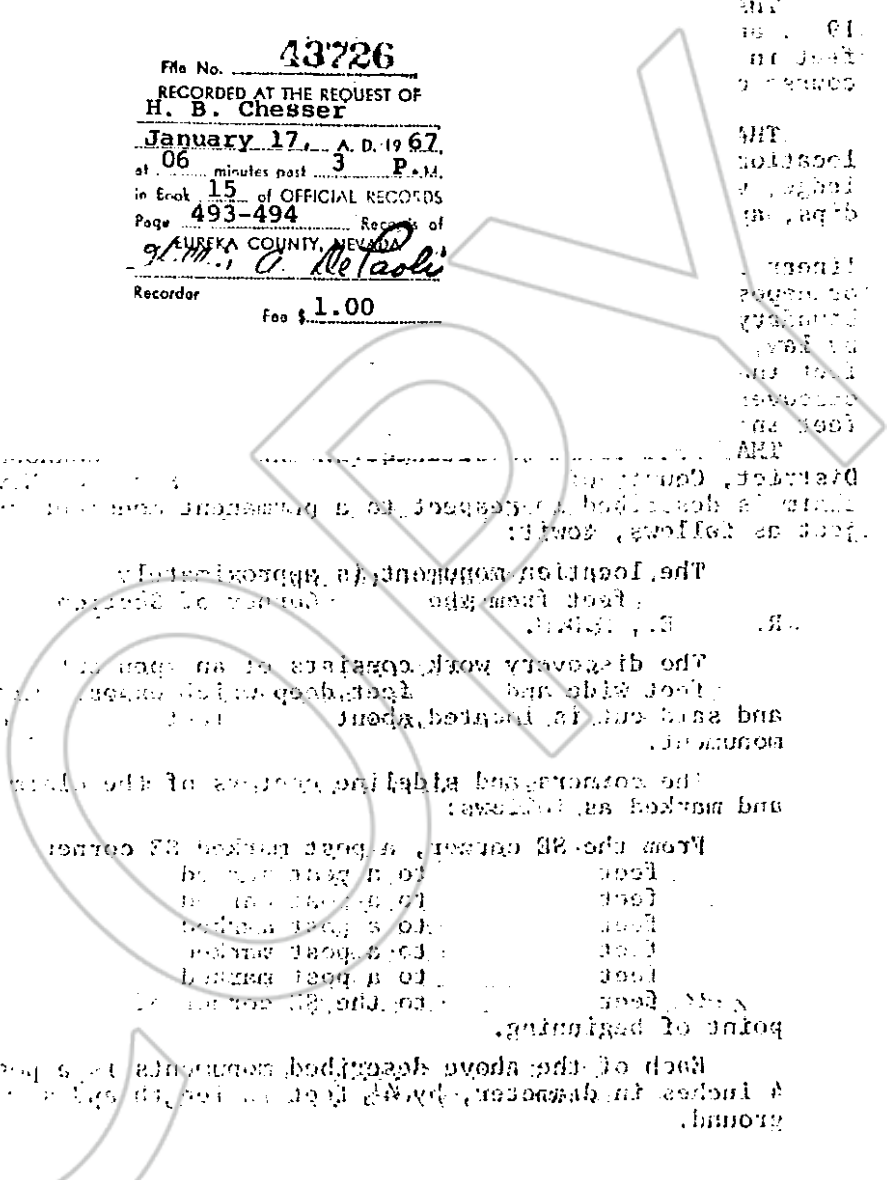
to the
of the
of the
of the

to the
of the
of the
of the

to the
of the
of the
of the

to the
of the
of the
of the

to the
of the
of the
of the



(Witness)

(Witness)

Witnessed by

(Witness) (M. R. Blawie)

**CERTIFICATE OF LOCATION FOR THE
RELOCATED NAV 25 LODE MINING CLAIM**

KNOW ALL MEN BY THESE PRESENTS:

THAT H. B. CHESSHER, JR., the undersigned, whose post office address is P. O. Box 889, Reno, Nevada 89504, hereby certifies that he has located, and by these presents does claim by right of discovery and location, a mining claim in pursuance to and conformity with the Mining Act of Congress of the United States of America, approved May 10, 1872, and all subsequent Acts and Amendments thereto, now effective, and in pursuance to and in conformity with the mining laws and statutes of the State of Nevada, and the name of said lode and claim is RELOCATED NAV 25 lode mining claim; AND

THAT said claim has been located on the 15th day of November, 1966, and the said claim is rectangular in form being 1500 linear feet in length by 600 linear feet in width, and that the general course of the lode, vein, ledge or deposit in and on said claim is WNW^{1/4} and ESE^{1/4}; AND

THAT the undersigned claims, by right of original discovery and location, 1500 linear feet in length along the course of the ledge, vein, lode or deposit on said claim together with all spurs, dips, angles and variations, as allowed by law, together with 300 linear feet on the N^{1/4} side, and 300 linear feet on the S^{1/4} side, of said ledge, vein, lode or deposit, including all veins, lodes, ledges and deposits within the boundary lines of said claim, together with such other rights allowed by law, and said claim extends in length for 220 linear feet in a WNW^{1/4} direction from the location and discovery monument of and for this claim, and for 1280 linear feet in a ESE^{1/4} direction from said monument; AND

THAT said claim is situated in the Unknown Mining District, County of Eureka, State of Nevada, and this claim is described in respect to a permanent monument or natural object as follows, to-wit:

The location monument is approximately S. 2° W. about 4140 feet from the SE Corner of Section 34, T. 16 N., R. 52 E., M.D.M.

The discovery work consists of an open cut 60 feet long, 12 feet wide and 4 feet deep which exposes mineral in place and said cut is located about 15 feet SW^{1/4} of the location monument.

The corners and sideline centers of the claim are located and marked as follows:

From the SE corner, a post marked SE corner NAV 25; thence, 750 feet WNW^{1/4} to a post marked SSC NAV 25; thence, 750 feet WNW^{1/4} to a post marked SW Cor. NAV 25; thence, 600 feet NNE^{1/4} to a post marked NW Cor. NAV 25; thence, 750 feet ESE^{1/4} to a post marked NSC NAV 25; thence, 750 feet ESE^{1/4} to a post marked NE Cor. NAV 25; thence, 600 feet SSW^{1/4} to the SE corner of NAV 25 which was the point of beginning.

Each of the above described monuments is a post of at least 4 inches in diameter, by 4½ feet in length and set 1 foot in the ground.

THAT all measurements for said claim are linear and horizontal, and the undersigned is a citizen of the United States of America. The undersigned hereby claims all benefits, rights and privileges allowed by law, precedent and practise to any locator of a mining claim under and by the laws of the State of Nevada and the United States of America.

DATED this 16th day of January, 1967.

[Signature] (Locator)
(H. B. Chessher, Jr.)

Witnessed by

[Signature]
(Witness) (M. R. Biswell)

**CERTIFICATE OF LOCATION FOR THE
RELOCATED NAV 26 LODE MINING CLAIM**

KNOW ALL MEN BY THESE PRESENTS:

THAT H. B. CHESSHER, JR., the undersigned, whose post office address is P. O. Box 882, Reno, Nevada 89504, hereby certifies that he has located, and by these presents does claim by right of discovery and location, a mining claim in pursuance to and conformity with the Mining Act of Congress of the United States of America, approved May 10, 1872, and all subsequent Acts and Amendments thereto, now effective, and in pursuance to and in conformity with the mining laws and statutes of the State of Nevada, and the name of said lode and claim is RELOCATED NAV 26 lode mining claim; AND

THAT said claim has been located on the 15th day of November, 1966, and the said claim is rectangular in form being 1500 linear feet in length by 600 linear feet in width, and that the general course of the lode, vein, ledge or deposit in and on said claim is NNW¹/₄ and ESE¹/₄; AND

THAT the undersigned claims, by right of original discovery and location, 1500 linear feet in length along the course of the ledge, vein, lode or deposit on said claim together with all spurs, dips, angles and variations, as allowed by law, together with 300 linear feet on the N¹/₄ side, and 300 linear feet on the S¹/₄ side, of said ledge, vein, lode or deposit, including all veins, lodes, ledges and deposits within the boundary lines of said claim, together with such other rights allowed by law, and said claim extends in length for 140 linear feet in a NNW¹/₄ direction from the location and discovery monument of and for this claim, and for 1360 linear feet in a ESE¹/₄ direction from said monument; AND

THAT said claim is situated in the Unknown Mining District, County of Eureka, State of Nevada, and this claim is described in respect to a permanent monument or natural object as follows, to-wit:

The location monument is approximately S. 4° W. about 4730 feet from the SE Corner of Section 3A, T. 16 N., R. 5E E., M.D.M.

The discovery work consists of an open cut 50 feet long, 12 feet wide and 5 feet deep which exposes mineral in place and said cut is located about 20 feet S¹/₄ of the location monument.

The corners and sideline centers of the claim are located and marked as follows:

From the SE corner, a post marked SE corner NAV 26; thence, 750 feet NNW¹/₄ to a post marked SSC NAV 26; thence, 750 feet NNW¹/₄ to a post marked SW Cor. NAV 26; thence, 600 feet NNE¹/₄ to a post marked NW Cor. NAV 26; thence, 450 feet ESE¹/₄ to a post marked NSE NAV 26; thence, 750 feet ESE¹/₄ to a post marked NE Cor. NAV 26; thence, 600 feet SSW¹/₄ to the SE corner of NAV 26 which was the point of beginning.


Each of the above described monuments is a post of at least 4 inches in diameter, by 4½ feet in length and set 1 foot in the ground.

THAT all measurements for said claim are linear and horizontal, and the undersigned is a citizen of the United States of America. The undersigned hereby claims all benefits, rights and privileges allowed by law, precedent and practise to any locator of a mining claim under and by the laws of the State of Nevada and the United States of America.

DATED this 16th day of January, 1967.


(H. B. Chessher, Jr.) (Locator)

Witnessed by _____


(Witness) (M. R. Biswell)

KNOW ALL MEN BY THESE PRESENTS: THAT I, H. B. CHESSER, JR., Nevada 5310 Nevada Street, Las Vegas, Nevada, do hereby certify that the above described mining claim is located in accordance with the provisions of the Nevada Mining Law of 1920, and that I am the owner of said claim.

Witness my hand and seal this 17th day of January, 1967, at Las Vegas, Nevada.

File No. 43728
RECORDED AT THE REQUEST OF
H. B. Chesser
January 17, A. D. 19 67
at 08 minutes past 3 P. M.
in Book 15 of OFFICIAL RECORDS
Page 497-498 Record of
EUREKA COUNTY, NEVADA
William A. McLaughlin
Recorder Fee \$ 1.00

The location monument is approximately 100 feet from the corner of section 36, T. 12 N., R. 12 E., M.D.M. The discovery work consists of an open cut 100 feet wide and 100 feet deep which exposes mineral in place and said cut is located about 100 feet from the corner of section 36, T. 12 N., R. 12 E., M.D.M.

The corners and midline corners of the claim are located and marked as follows:
From the SE corner, a post marked SE corner
100 feet to a post marked
100 feet to a post marked
100 feet to a post marked
100 feet to a post marked
100 feet to a post marked
100 feet to the SE corner of

point of beginning. Each of the above described monuments is a post of at least 4 inches in diameter, by 4 feet in length and set 1 foot in the ground.

THAT all measurements for said claim are linear and horizontal, and the underground is a citizen of the United States of America. The undersigned hereby claims all benefits, rights and privileges allowed by law, precedent and practice to any locator of a mining claim under and by the laws of the State of Nevada and the United States of America.

DATED this 17th day of January, 1967.
(H. B. Chesser, Jr.)
(Witness) (M. R. Hallow)

**CERTIFICATE OF LOCATION FOR THE
RELOCATED NAV 27 LODE MINING CLAIM**

KNOW ALL MEN BY THESE PRESENTS:

THAT H. B. CHESSHER, JR., the undersigned, whose post office address is P. O. Box 889, Reno, Nevada 89504, hereby certifies that he has located, and by these presents does claim by right of discovery and location, a mining claim in pursuance to and conformity with the Mining Act of Congress of the United States of America, approved May 10, 1872, and all subsequent Acts and Amendments thereto, now effective, and in pursuance to and in conformity with the mining laws and statutes of the State of Nevada, and the name of said lode and claim is RELOCATED NAV 27 lode mining claim; AND

THAT said claim has been located on the 15th day of November, 1966, and the said claim is rectangular in form being 1500 linear feet in length by 600 linear feet in width, and that the general course of the lode, vein, ledge or deposit in and on said claim is WNW^{1/4} and ESE^{1/4}; AND

THAT the undersigned claims, by right of original discovery and location, 1500 linear feet in length along the course of the ledge, vein, lode or deposit on said claim together with all spurs, dips, angles and variations, as allowed by law, together with 300 linear feet on the N^{1/4} side, and 300 linear feet on the S^{1/4} side, of said ledge, vein, lode or deposit, including all veins, lodes, ledges and deposits within the boundary lines of said claim, together with such other rights allowed by law, and said claim extends in length for 140 linear feet in a WNW^{1/4} direction from the location and discovery monument of and for this claim, and for 1360 linear feet in a ESE^{1/4} direction from said monument; AND

THAT said claim is situated in the Unknown Mining District, County of Eureka, State of Nevada, and this claim is described in respect to a permanent monument or natural object as follows, to-wit:

The location monument is approximately S. 4 1/2° W. about 5330 feet from the SE Corner of Section 34, T. 16 N., R. 52 E., M.D.M.

The discovery work consists of an open cut 50 feet long, 12 feet wide and 4 feet deep which exposes mineral in place and said cut is located about 20 feet W^{1/4} of the location monument.

The corners and sideline centers of the claim are located and marked as follows:

From the SE corner, a post marked SE corner NAV 27; thence, 1750 feet WNW^{1/4} to a post marked SSC NAV 27; thence, 1750 feet WNW^{1/4} to a post marked SW Cor. NAV 27; thence, 600 feet NNE^{1/4} to a post marked NW Cor. NAV 27; thence, 750 feet ESE^{1/4} to a post marked N E C. NAV 27; thence, 750 feet ESE^{1/4} to a post marked NE Cor. NAV 27; thence, 600 feet SSW^{1/4} to the SE corner of NAV 27 which was the point of beginning.


Each of the above described monuments is a post of at least 4 inches in diameter, by 4 1/2 feet in length and set 1 foot in the ground.

THAT all measurements for said claim are linear and horizontal, and the undersigned is a citizen of the United States of America. The undersigned hereby claims all benefits, rights and privileges allowed by law, precedent and practise to any locator of a mining claim under and by the laws of the State of Nevada and the United States of America.

DATED this 16th day of January, 1967.


(H. B. Chessher, Jr.) (Locator)


Witnessed by


(Witness) (M. R. Biswell)

OFFICE OF THE CLERK OF THE DISTRICT COURT
EUREKA COUNTY, NEVADA

File No. **43729**
RECORDED AT THE REQUEST OF
H. B. Chesser
January 17, A. D. 19 **67**
at **09** minutes past **3** P.M.
in Book **15** of OFFICIAL RECORDS
Page **499-500** Records of
EUREKA COUNTY, NEVADA
A. M. De Laoli
Recorder
Fee \$ **1.00**

[Faint, mostly illegible text from the reverse side of the page, including names and dates.]



**CERTIFICATE OF LOCATION FOR THE
RELOCATED NAV 28 LODE MINING CLAIM**

KNOW ALL MEN BY THESE PRESENTS:

THAT H. B. CHESSHER, JR., the undersigned, whose post office address is P. O. Box 889, Reno, Nevada 89504, hereby certifies that he has located, and by these presents does claim by right of discovery and location, a mining claim in pursuance to and conformity with the Mining Act of Congress of the United States of America, approved May 10, 1872, and all subsequent Acts and Amendments thereto, now effective, and in pursuance to and in conformity with the mining laws and statutes of the State of Nevada, and the name of said lode and claim is RELOCATED NAV 28 lode mining claim; AND

THAT said claim has been located on the 15th day of November, 1966, and the said claim is rectangular in form being 1500 linear feet in length by 600 linear feet in width, and that the general course of the lode, vein, ledge or deposit in and on said claim is WNW'ly and ESE'ly; AND

THAT the undersigned claims, by right of original discovery and location, 1500 linear feet in length along the course of the ledge, vein, lode or deposit on said claim together with all spurs, dips, angles and variations, as allowed by law, together with 300 linear feet on the N'ly side, and 300 linear feet on the S'ly side, of said ledge, vein, lode or deposit, including all veins, lodes, ledges and deposits within the boundary lines of said claim, together with such other rights allowed by law, and said claim extends in length for 300 linear feet in a WNW'ly direction from the location and discovery monument of and for this claim, and for 1200 linear feet in a ESE'ly direction from said monument; AND

THAT said claim is situated in the Unknown Mining District, County of Eureka, State of Nevada, and this claim is described in respect to a permanent monument or natural object as follows, to-wit:

The location monument is approximately S. 4° W. about 5920 feet from the SE Corner of Section 34, T. 16 N., R. 52 E., M.D.M.

The discovery work consists of an open cut 50 feet long, 12 feet wide and 3/4 feet deep which exposes mineral in place and said cut is located about 30 feet W'ly of the location monument.


The corners and sideline centers of the claim are located and marked as follows:

From the SE corner, a post marked SE corner NAV 28; thence, 750 feet WNW'ly to a post marked SSC NAV 28; thence, 750 feet WNW'ly to a post marked SW Cor. NAV 28; thence, 600 feet NNE'ly to a post marked NW Cor. NAV 28; thence, 750 feet ESE'ly to a post marked NSC NAV 28; thence, 750 feet ESE'ly to a post marked NE Cor. NAV 28; thence, 600 feet SSW'ly to the SE corner of NAV 28 which was the point of beginning.

Each of the above described monuments is a post of at least 4 inches in diameter, by 4½ feet in length and set 1 foot in the ground.

THAT all measurements for said claim are linear and horizontal, and the undersigned is a citizen of the United States of America. The undersigned hereby claims all benefits, rights and privileges allowed by law, precedent and practise to any locator of a mining claim under and by the laws of the State of Nevada and the United States of America.

DATED this 16th day of January, 1967.

 (Locator)

Witnessed by _____

 (Witness) (M. R. Biswell)

CERTIFICATE OF LOCATION FOR THE
ROAD RIGHT OF WAY

KNOW ALL MEN BY THESE PRESENTS: THAT I, H. B. CHESSEBROUGH, the undersigned, whose post office address is at Eureka, Nevada, do hereby certify that the location of the road right of way shown on the attached map is correct and true to the best of my knowledge and belief.

Witness my hand and seal this 17th day of January, 1967.

File No. **43730**
RECORDED AT THE REQUEST OF
H. B. Chesser
January 17, A. D. 1967
at 10 minutes past 3 P. M.
in Book 15 of OFFICIAL RECORDS
Page 501-502
EUREKA COUNTY, NEVADA
H. B. Chesser
Recorder
Fee \$1.00

The location of the road right of way shown on the attached map is correct and true to the best of my knowledge and belief.

The location of the road right of way shown on the attached map is correct and true to the best of my knowledge and belief.

The discovery work consists of a survey of the road right of way shown on the attached map and a plat of the same.

The corners and adjacent corners of the right of way are located and marked as follows:

- From the SE corner, a post marked 20 corner
- to a post marked 20 corner
- to a post marked 20 corner
- to a post marked 20 corner
- to a post marked 20 corner
- to a post marked 20 corner
- to the NW corner

Each of the above described corners is a post of iron pipe in diameter by 4 1/2 inches in length and 1/2 inch in diameter.

That all measurements for width of the road right of way and the undersigned is a citizen of the State of Nevada and a resident thereof. I have signed hereby these all-mentioned plat and map in accordance with the precedent and practice so my knowledge and belief and by the laws of the State of Nevada and the laws of the United States.

WITNESSED this 17th day of January, 1967.

H. B. Chesser

Witnessed by

**CERTIFICATE OF LOCATION FOR THE
RELOCATED NAV 29 LODE MINING CLAIM**

KNOW ALL MEN BY THESE PRESENTS:

THAT H. B. CHESSHER, JR., the undersigned, whose post office address is P. O. Box 889, Reno, Nevada 89504, hereby certifies that he has located, and by these presents does claim by right of discovery and location, a mining claim in pursuance to and conformity with the Mining Act of Congress of the United States of America, approved May 10, 1872, and all subsequent Acts and Amendments thereto, now effective, and in pursuance to and in conformity with the mining laws and statutes of the State of Nevada, and the name of said lode and claim is RELOCATED NAV 29 lode mining claim; AND

THAT said claim has been located on the 16th day of November, 1966, and the said claim is rectangular in form being 1500 linear feet in length by 600 linear feet in width, and that the general course of the lode, vein, ledge or deposit in and on said claim is WNW'ly and ESE'ly; AND

THAT the undersigned claims, by right of original discovery and location, 1500 linear feet in length along the course of the ledge, vein, lode or deposit on said claim together with all spurs, dips, angles and variations, as allowed by law, together with 300 linear feet on the N'ly side, and 300 linear feet on the S'ly side, of said ledge, vein, lode or deposit, including all veins, lodes, ledges and deposits within the boundary lines of said claim, together with such other rights allowed by law, and said claim extends in length for 275 linear feet in a WNW'ly direction from the location and discovery monument of and for this claim, and for 1225 linear feet in a ESE'ly direction from said monument; AND

THAT said claim is situated in the Unknown Mining District, County of Eureka, State of Nevada, and this claim is described in respect to a permanent monument or natural object as follows, to-wit:

The location monument is approximately South about 3560 feet from the SE Corner of Section 34, T. 16 N., R. 52 E., M.D.M.

The discovery work consists of an open cut 70 feet long, 12 feet wide and 4 1/2 feet deep which exposes mineral in place and said cut is located about 10 feet E'ly of the location monument.

The corners and sideline centers of the claim are located and marked as follows:

From the SE corner, a post marked SE corner NAV 29; thence, 750 feet WNW'ly to a post marked SSC NAV 29; thence, 750 feet WNW'ly to a post marked SWCOR NAV 29; thence, 600 feet NNE'ly to a post marked NALCOR NAV 29; thence, 750 feet ESE'ly to a post marked NESC NAV 29; thence, 750 feet ESE'ly to a post marked NECOR NAV 29; thence, 600 feet SSW'ly to the SE corner of NAV 29 which was the point of beginning.

Each of the above described monuments is a post of at least 4 inches in diameter, by 4 1/2 feet in length and set 1 foot in the ground.

THAT all measurements for said claim are linear and horizontal, and the undersigned is a citizen of the United States of America. The undersigned hereby claims all benefits, rights and privileges allowed by law, precedent and practise to any locator of a mining claim under and by the laws of the State of Nevada and the United States of America.

DATED this 16th day of January, 1967.


(H. B. Chessher, Jr.)


Witnessed by


(Witness) (M. R. Biswell)

STATE OF NEVADA

OFFICE OF THE COUNTY CLERK
EUREKA COUNTY, NEVADA
RECORDED AT THE REQUEST OF
H. B. Chesser
January 17, A. D. 19 67
of 11 minutes past 3 P.M.
in Book 15 of OFFICIAL RECORDS
Page 503-504
EUREKA COUNTY, NEVADA
Recorder
Fee \$1.00

File No. **43731**
RECORDED AT THE REQUEST OF
H. B. Chesser
January 17, A. D. 19 67
of **11** minutes past **3** P.M.
in Book **15** of OFFICIAL RECORDS
Page **503-504**
EUREKA COUNTY, NEVADA
William A. Retzke
Recorder
Fee **\$1.00**



OFFICE OF THE COUNTY CLERK
EUREKA COUNTY, NEVADA
RECORDED AT THE REQUEST OF
H. B. Chesser
January 17, A. D. 19 67
of 11 minutes past 3 P.M.
in Book 15 of OFFICIAL RECORDS
Page 503-504
EUREKA COUNTY, NEVADA
Recorder
Fee \$1.00

File No. 43732CERTIFICATE OF LOCATION FOR THE
RELOCATED NAV 30 LODE MINING CLAIM.

KNOW ALL MEN BY THESE PRESENTS:

THAT H. B. Chessher, Jr., the undersigned, whose post office address is P.O. Box 889, Reno, Nevada 89504, hereby certifies that he has located, and by these presents does claim by right of discovery and location, a mining claim in pursuance to and conformity with the Mining Act of Congress of the United States of America, approved May 10, 1872, and all subsequent Acts and Amendments thereto, now effective, and in pursuance to and in conformity with the mining laws and statutes of the State of Nevada, and the name of said lode and claim is RELOCATED NAV 30 lode mining claim; AND

THAT said claim has been located on the 15th day of November, 1966 and the said claim is rectangular in form being 1500 linear feet in length by 600 linear feet in width, and that the general course of the lode, vein, ledge or deposit in and on said claim is WNW'ly and ESE'ly; AND

THAT the undersigned claims, by right of original discovery and location, 1500 linear feet in length along the course of the ledge, vein, lode or deposit on said claim together with all spurs, dips, angles and variations, as allowed by law, together with 300 linear feet on the northerly side, and 300 linear feet on the southerly side, of said ledge, vein, lode or deposit, including all veins, lodes, ledges and deposits within the boundary lines of said claim, together with such other rights allowed by law, and said claim extends in length for 600 linear feet in a ESE'ly direction from the location and discovery monument of and for this claim, and for 900 linear feet in a WNW'ly direction from said monument; AND

THAT said claim is situated in the Unknown Mining District, County of Eureka, State of Nevada, and this claim is described in respect to a permanent monument or natural object as follows, to-wit:

The location monument is approximately $S. 21^{\circ} W.$ about 6540 feet from the SE Corner of Sec. 34, T. 16 N., R. 52 E., M. D. M.

The discovery work consists of an open cut 60 feet long, 12 feet wide and 3 1/2 feet deep which exposes mineral in place and said cut is located about 20 feet easterly of the location monument.

The corners and sideline centers of the claim are located and marked as follows: From the SE Corner, a post marked SE Cor. NAV 30; thence, WNW'ly 750 feet to a post marked SSC NAV 30; thence, WNW'ly 750 feet to a post marked SW Cor. NAV 30; thence, NNE'ly 600 feet to a post marked NW Cor. NAV 30; thence, ESE'ly 750 feet to a post marked NSC NAV 30; thence, ESE'ly 750 feet to a post marked NE Cor. NAV 30; thence, SSW'ly 600 feet to the SE Corner of NAV 30 which was the point of beginning.

Each of above described monuments is a post of at least 4 inches in diameter, by 4 1/2 feet in length and set 1 foot in the ground.

THAT all measurements for said claim are linear and horizontal, and the undersigned is a citizen of the United States of America. The undersigned hereby claims all benefits, rights and privileges allowed by law, precedent and practise to any locator of a mining claim under and by the laws of the State of Nevada and the United States of America.

DATED this 16th day of January, 1967.

Witnessed by

M. R. Biswell
(Witness) (M. R. Biswell)

H. B. Chessher, Jr. (Locator)
(H. B. Chessher, Jr.)

File No. 43732
RECORDED AT THE REQUEST OF
H. B. Chesser
January 17, A. D. 19 67.
at 12 minutes past 3 P. M.
in Book 15 of OFFICIAL RECORDS
Page 505-506 Records of
EUREKA COUNTY, NEVADA
William A. DePaoli
Recorder Fee 1.00

COPY

KNOW ALL MEN BY THESE PRESENTS:

THAT H. B. Chessher, Jr., the undersigned, whose post office address is P.O. Box 889, Reno, Nevada 89504, hereby certifies that he has located, and by these presents does claim by right of discovery and location, a mining claim in pursuance to and conformity with the Mining Act of Congress of the United States of America, approved May 10, 1872, and all subsequent Acts and Amendments thereto, now effective, and in pursuance to and in conformity with the mining laws and statutes of the State of Nevada, and the name of said lode and claim is RELOCATED NAV 31 lode mining claim; AND

THAT said claim has been located on the 15th day of November, 1966 and the said claim is rectangular in form being 1500 linear feet in length by 600 linear feet in width, and that the general course of the lode, vein, ledge or deposit in and on said claim is NW'ly and SE'ly; AND

THAT the undersigned claims, by right of original discovery and location, 1500 linear feet in length along the course of the ledge, vein, lode or deposit on said claim together with all spurs, dips, angles and variations, as allowed by law, together with 300 linear feet on the NE'ly side, and 300 linear feet on the SW'ly side, of said ledge, vein, lode or deposit, including all veins, lodes, ledges and deposits within the boundary lines of said claim, together with such other rights allowed by law, and said claim extends in length for 140 linear feet in a SE'ly direction from the location and discovery monument of and for this claim, and for 1360 linear feet in a NW'ly direction from said monument; AND

THAT said claim is situated in the Unknown Mining District, County of Eureka, State of Nevada, and this claim is described in respect to a permanent monument or natural object as follows, to-wit:

The location monument is approximately S. $16\frac{1}{2}^{\circ}$ W. about 6990 feet from the SE. Corner of SEC. 34, T. 16 N., R. 52 E., M. D. M.

The discovery work consists of an open cut 35 feet long, 12 feet wide and $3\frac{1}{2}$ feet deep which exposes mineral in place and said cut is located about 20 feet westerly of the location monument.

The corners and sideline centers of the claim are located and marked as follows: From the SE Corner, a post marked SE Cor. NAV 31; thence, NW'ly 750 feet to a post marked SSC NAV 31; thence, NW'ly 750 feet to a post marked SW Cor. NAV 31; thence, NE'ly 600 feet to a post marked NW Cor. NAV 31; thence, SE'ly 750 feet to a post marked NSC NAV 31; thence, SE'ly 750 feet to a post marked NE Cor. NAV 31; thence, SW'ly 600 feet to the SE Corner of NAV 31 which was the point of beginning.

Each of above described monuments is a post of at least 4 inches in diameter, by $4\frac{1}{2}$ feet in length and set 1 foot in the ground.

THAT all measurements for said claim are linear and horizontal, and the undersigned is a citizen of the United States of America. The undersigned hereby claims all benefits, rights and privileges allowed by law, precedent and practice to any locator of a mining claim under and by the laws of the State of Nevada and the United States of America.

DATED this 16th day of January, 1966.

Witnessed by

M. R. Biswell
(Witness) M. R. Biswell

H. B. Chessher, Jr. (Locator)
H. B. Chessher, Jr.

File No. 43733

RECORDED AT THE REQUEST OF
H. B. Chesser
January 17, A. D. 1967
at 13 minutes past 3 P. M.
in Book 15 of OFFICIAL Records
Page 507-508

EUREKA COUNTY, CALIF.
William A. DePaoli
Recorder

AMOUNT

Fee 1.00

COPY

File No. 43734CERTIFICATE OF LOCATION FOR THE
RELOCATED NAV 32 LODE MINING CLAIM.

KNOW ALL MEN BY THESE PRESENTS:

THAT H. B. Chescher, Jr., the undersigned, whose post office address is P.O. Box 889, Reno, Nevada 89504, hereby certifies that he has located, and by these presents does claim by right of discovery and location, a mining claim in pursuance to and conformity with the Mining Act of Congress of the United States of America, approved May 10, 1872, and all subsequent Acts and Amendments thereto, now effective, and in pursuance to and in conformity with the mining laws and statutes of the State of Nevada, and the name of said lode and claim is RELOCATED NAV 32 lode mining claim; AND

THAT said claim has been located on the 15th day of November, 1966 and the said claim is rectangular in form being 1500 linear feet in length by 600 linear feet in width, and that the general course of the lode, vein, ledge or deposit in and on said claim is NW 1/4 and SE 1/4; AND

THAT the undersigned claims, by right of original discovery and location, 1500 linear feet in length along the course of the ledge, vein, lode or deposit on said claim together with all spurs, dips, angles and variations, as allowed by law, together with 300 linear feet on the NE 1/4 side, and 300 linear feet on the SW 1/4 side, of said ledge, vein, lode or deposit, including all veins, lodes, ledges and deposits within the boundary lines of said claim, together with such other rights allowed by law, and said claim extends in length for 200 linear feet in a SE 1/4 direction from the location and discovery monument of and for this claim, and for 1300 linear feet in a NW 1/4 direction from said monument; AND

THAT said claim is situated in the Unknown Mining District, County of Eureka, State of Nevada, and this claim is described in respect to a permanent monument or natural object as follows, to-wit:

The location monument is approximately S. 18° W. about 7570 feet from the SE Corner of Sec. 34, T. 16 N., R. 52 E., M. D. M.

The discovery work consists of an open cut 75 feet long, 12 feet wide and 2 1/2 feet deep which exposes mineral in place and said cut is located about 30 feet northerly of the location monument.

The corners and sideline centers of the claim are located and marked as follows: From the SE Corner, a post marked SE Cor. NAV 32; thence, NW 1/4 750 feet to a post marked SSC NAV 32; thence, NW 1/4 750 feet to a post marked SW Cor. NAV 32; thence, NE 1/4 600 feet to a post marked NW Cor. NAV 32; thence, SE 1/4 750 feet to a post marked NSC NAV 32; thence, SE 1/4 750 feet to a post marked NE Cor. NAV 32; thence, SW 1/4 600 feet to the SE Corner of NAV 32 which was the point of beginning.

Each of above described monuments is a post of at least 4 inches in diameter, by 4 1/2 feet in length and set 1 foot in the ground.

THAT all measurements for said claim are linear and horizontal, and the undersigned is a citizen of the United States of America. The undersigned hereby claims all benefits, rights and privileges allowed by law, precedent and practise to any locator of a mining claim under and by the laws of the State of Nevada and the United States of America.

DATED this 16th day of January, 1966

H. B. Chescher, Jr. (Locator)
(H. B. Chescher, Jr.)

Witnessed by

M. R. Biswell
(Witness) (M. R. Biswell)

File No. **43734**
 RECORDED AT THE REQUEST OF
H. B. Chesser
 January 17, A. D. 19 **67**
 at **14** minutes past **3** P. M.
 in Book **15** of OFFICIAL RECORDS
 Page **509-510** Returns of
 EUREKA COUNTY, NEVADA
J. (Mrs) A. McFaul
 Recorder
 Fee \$ **1.00**

COPY

File No. 43735

CERTIFICATE OF LOCATION FOR THE
RELOCATED NAV 33 LODE MINING CLAIM

KNOW ALL MEN BY THESE PRESENTS:

THAT H. B. Chessher, Jr., the undersigned, whose post office address is P.O. Box 289, Reno, Nevada 89504, hereby certifies that he has located, and by these presents does claim by right of discovery and location, a mining claim in pursuance to and conformity with the Mining Act of Congress of the United States of America, approved May 10, 1872, and all subsequent Acts and Amendments thereto, now effective, and in pursuance to and in conformity with the mining laws and statutes of the State of Nevada, and the name of said lode and claim is RELOCATED NAV 33 lode mining claim; AND

THAT said claim has been located on the 15th day of November, 1966, and the said claim is rectangular in form being 1500 linear feet in length by 600 linear feet in width, and that the general course of the lode, vein, ledge or deposit in and on said claim is NW¹/₄ and SE¹/₄; AND

THAT the undersigned claims, by right of original discovery and location, 1500 linear feet in length along the course of the ledge, vein, lode or deposit on said claim together with all spurs, dips, angles and variations, as allowed by law, together with 300 linear feet on the NE¹/₄ side, and 300 linear feet on the SW¹/₄ side, of said ledge, vein, lode or deposit, including all veins, lodes, ledges and deposits within the boundary lines of said claim, together with such other rights allowed by law, and said claim extends in length for 250 linear feet in a SE¹/₄ direction from the location and discovery monument of and for this claim, and for 1250 linear feet in a NW¹/₄ direction from said monument; AND

THAT said claim is situated in the Unknown Mining District, County of Eureka, State of Nevada, and this claim is described in respect to a permanent monument or natural object as follows, to-wit:

The location monument is approximately $S.19^{\circ}W.$ about 8150 feet from the SE Corner of Sec. 34, T. 16 N., R. 52 E., M. D. M.

The discovery work consists of an open cut 40 feet long, 12 feet wide and 5 feet deep which exposes mineral in place and said cut is located about 50 feet northerly of the location monument.

The corners and sideline centers of the claim are located and marked as follows: From the SE Corner, a post marked SE Cor. NAV 33; thence, NW¹/₄ 750 feet to a post marked SSC NAV 33; thence, NW¹/₄ 750 feet to a post marked SW Cor. NAV 33; thence, NE¹/₄ 600 feet to a post marked NW Cor. NAV 33; thence, SE¹/₄ 750 feet to a post marked NSC NAV 33; thence, SE¹/₄ 750 feet to a post marked NE Cor. NAV 33; thence, SW¹/₄ 600 feet to the SE Corner of NAV 33 which was the point of beginning.

Each of the above described monuments is a post of at least 4 inches in diameter, by 4 1/2 feet in length and set 1 foot in the ground.

THAT all measurements for said claim are linear and horizontal, and the undersigned is a citizen of the United States of America. The undersigned hereby claims all benefits, rights and privileges allowed by law, precedent and practise to any locator of a mining claim under and by the laws of the State of Nevada and the United States of America.

DATED this 16th day of January, 1967.

H. B. Chessher, Jr. (Locator)
(H. B. Chessher, Jr.)

Witnessed by

M. R. Biswell
(Witness) (M. R. Biswell)

File No. **43735**

RECORDED AT THE REQUEST OF
H. B. Chesser
January 17, A. D. 19 **67**
at **15** minutes past **3** P.M.
in Book **15** of OFFICIAL RECORDS
Page **511-512** Records of
EUREKA COUNTY, NEVADA
William A. Detasli
Recorder
Fee \$ **1.00**

COPY

CERTIFICATE OF LOCATION FOR THE
RELOCATED NAV 58 LODE MINING CLAIM

KNOW ALL MEN BY THESE PRESENTS:

THAT H. B. CHESSHER, JR., the undersigned, whose post office address is P. O. Box 889, Reno, Nevada 89504, hereby certifies that he has located, and by these presents does claim by right of discovery and location, a mining claim in pursuance to and conformity with the Mining Act of Congress of the United States of America, approved May 10, 1872, and all subsequent Acts and Amendments thereto, now effective, and in pursuance to and in conformity with the mining laws and statutes of the State of Nevada, and the name of said lode and claim is RELOCATED NAV 58 lode mining claim; AND

THAT said claim has been located on the 3rd day of December, 1966, and the said claim is rectangular in form being 1500 linear feet in length by 600 linear feet in width, and that the general course of the lode, vein, ledge or deposit in and on said claim is WNW'ly and ESE'ly; AND

THAT the undersigned claims, by right of original discovery and location, 1500 linear feet in length along the course of the ledge, vein, lode or deposit on said claim together with all spurs, dips, angles and variations, as allowed by law, together with 300 linear feet on the N'ly side, and 300 linear feet on the S'ly side, of said ledge, vein, lode or deposit, including all veins, lodes, ledges and deposits within the boundary lines of said claim, together with such other rights allowed by law, and said claim extends in length for 750 linear feet in a WNW'ly direction from the location and discovery monument of and for this claim, and for 750 linear feet in a ESE'ly direction from said monument; AND

THAT said claim is situated in the Unknown Mining District, County of Eureka, State of Nevada, and this claim is described in respect to a permanent monument or natural object as follows, to-wit:

The location monument is approximately S. 57° E. about 2830 feet from the SE Corner of Section 34, T. 16 N., R. 52 E., M.D.M.

The discovery work consists of an open cut 100 feet long, 12 feet wide and 4 feet deep which exposes mineral in place and said cut is located about 10 feet N'ly of the location monument.

The corners and sideline centers of the claim are located and marked as follows:

From the SE corner, a post marked SE corner NAV 58; thence, 750 feet WNW'ly to a post marked SSC NAV 58; thence, 750 feet WNW'ly to a post marked SW Cor. NAV 58; thence, 600 feet NNE'ly to a post marked NW Cor. NAV 58; thence, 750 feet ESE'ly to a post marked NSC NAV 58; thence, 750 feet ESE'ly to a post marked NE Cor. NAV 58; thence, 600 feet SSW'ly to the SE corner of NAV 58 which was the point of beginning.

Each of the above described monuments is a post of at least 4 inches in diameter, by 4½ feet in length and set 1 foot in the ground.

THAT all measurements for said claim are linear and horizontal, and the undersigned is a citizen of the United States of America. The undersigned hereby claims all benefits, rights and privileges allowed by law, precedent and practise to any locator of a mining claim under and by the laws of the State of Nevada and the United States of America.

DATED this 16th day of January, 1967.

[Signature] (Locator)
(H. B. Chessher, Jr.)

Witnessed by

[Signature]
(Witness) (M. R. Biswell)

DEFINITION OF LOCATION FOR THE
LONG MINING CLAIM

KNOW ALL MEN BY THESE PRESENTS: THAT H. B. CHESSEBROUGH, JR., of the County of Nevada, State of Nevada, do hereby certify that he is the owner of the above described mining claim, and that he has caused the same to be located and recorded in accordance with the laws of the State of Nevada and the United States of America.

File No. **13736**
RECORDED AT THE REQUEST OF
H. B. Chess^{er}
January 17 A. D. 1967
at 16 minutes past 3 P.M.
in Book 15 of OFFICIAL RECORDS
Page 513-514 Records of
EUREKA COUNTY, NEVADA
Hillis A. McTeasli
Recorder fee \$ 1.00

Witness my hand and seal of office this 17th day of January, 1967, at Eureka, Nevada.

The location monument is approximately 100 feet from the corner of the section, and is located as follows:

The discovery work consists of an open cut 100 feet wide and 10 feet deep which was made in the center of the section and said cut is located about 100 feet from the corner of the section.

The corners and side line centers of the claim are located and marked as follows:
From the SE corner, a post marked SE corner to a post marked NW corner, a post marked NE corner, a post marked SW corner, a post marked center of the section, a post marked center of the section, a post marked center of the section, a post marked center of the section, a post marked center of the section, a post marked center of the section, a post marked center of the section, a post marked center of the section.

Each of the above described monuments is 4 inches in diameter, by 4 inches in height and is set in the ground.

That all measurements for said claim are true and correct and the undersigned is a citizen of the United States of America and is duly qualified to take and certify to the location of a mining claim by law, precedent and practice in and location of a mining claim by the laws of the State of Nevada and the United States of America.

DATED this _____ day of _____, 1967.

(Hillis A. McTeasli)

Witnessed by _____

(Witness) H. B. Chess^{er}, Jr.

CERTIFICATE OF LOCATION FOR THE
RELOCATED NAV 59 LODE MINING CLAIM

KNOW ALL MEN BY THESE PRESENTS:

THAT H. B. CHESSHER, JR., the undersigned, whose post office address is P. O. Box 889, Reno, Nevada 89504, hereby certifies that he has located, and by these presents does claim by right of discovery and location, a mining claim in pursuance to and conformity with the Mining Act of Congress of the United States of America, approved May 10, 1872, and all subsequent Acts and Amendments thereto, now effective, and in pursuance to and in conformity with the mining laws and statutes of the State of Nevada, and the name of said lode and claim is RELOCATED NAV 59 lode mining claim; AND

THAT said claim has been located on the 8th day of December, 1966, and the said claim is rectangular in form being 1500 linear feet in length by 600 linear feet in width, and that the general course of the lode, vein, ledge or deposit in and on said claim is WNW'ly and ESE'ly; AND

THAT the undersigned claims, by right of original discovery and location, 1500 linear feet in length along the course of the ledge, vein, lode or deposit on said claim together with all spurs, dips, angles and variations, as allowed by law, together with 300 linear feet on the N'ly side, and 300 linear feet on the S'ly side, of said ledge, vein, lode or deposit, including all veins, lodes, ledges and deposits within the boundary lines of said claim, together with such other rights allowed by law, and said claim extends in length for 750 linear feet in a WNW'ly direction from the location and discovery monument of and for this claim, and for 750 linear feet in a ESE'ly direction from said monument; AND

THAT said claim is situated in the Unknown Mining District, County of Eureka, State of Nevada, and this claim is described in respect to a permanent monument or natural object as follows, to-wit:

The location monument is approximately S. 47° E. about 3110 feet from the SE Corner of Section 34, T. 16 N., R. 52 E., M.D.M.

The discovery work consists of an open cut 100 feet long, 12 feet wide and 4 feet deep which exposes mineral in place and said cut is located about 100 feet S'ly of the location monument.

The corners and sideline centers of the claim are located and marked as follows:

From the SE corner, a post marked SE corner NAV 59; thence, 750 feet WNW'ly to a post marked SSC NAV 59; thence, 750 feet WNW'ly to a post marked SW Cor. NAV 59; thence, 600 feet NNE'ly to a post marked NW Cor. NAV 59; thence, 750 feet ESE'ly to a post marked NSC NAV 59; thence, 750 feet ESE'ly to a post marked NE Cor. NAV 59; thence, 600 feet SSW'ly to the SE corner of NAV 59 which was the point of beginning.

Each of the above described monuments is a post of at least 4 inches in diameter, by 4½ feet in length and set 1 foot in the ground.

THAT all measurements for said claim are linear and horizontal, and the undersigned is a citizen of the United States of America. The undersigned hereby claims all benefits, rights and privileges allowed by law, precedent and practise to any locator of a mining claim under and by the laws of the State of Nevada and the United States of America.

DATED this 16th day of January, 1967.

H. B. Chessher, Jr. (Locator)

Witnessed by

M. R. Biswell
(Witness) (M. R. Biswell)

CERTIFICATE OF LOCATION FOR THE
LORD MINE, GOLD

KNOW ALL MEN BY THESE PRESENTS, THAT I, the undersigned, whose post office address is _____, Nevada, do hereby certify that the location described in the foregoing plat is a valid location for the Lord Mine, Gold, in accordance with the provisions of the laws of the State of Nevada and the United States of America.

43737

File No. _____
RECORDED AT THE REQUEST OF

H. B. Chesser

January 17, A. D. 1967.

at 17 minutes past 3 P. M.

in Book 15 of OFFICIAL RECORDS

Page 515-516 Records of

ELREKA COUNTY, NEVADA

William A. DePaoli

Recorder

Fee \$1.00

Witness my hand and seal of office this 17th day of January, 1967, at Elko, Nevada.

The location described in the foregoing plat is a valid location for the Lord Mine, Gold, in accordance with the provisions of the laws of the State of Nevada and the United States of America.

The location monument is approximately _____ feet from the _____ corner of section _____, T. _____ S., R. _____ E., M.D.B. _____.

The discovery work consists of an open cut _____ feet wide and _____ feet deep which exposes a vein of _____ in the _____ of the location monument.

The corners and adjoining corners of the claim are located and marked as follows:

- From the SE corner, a post marked SE corner
- to a post marked _____
- to a post marked _____
- to a post marked _____
- to a post marked _____
- to a post marked _____
- to a post marked _____
- to the SE corner of _____

Each of the above described monuments is a post of at least _____ inches in diameter, by 4 feet in length and set 1 foot in the ground.

That all measurements for said claim are taken and hereinafter and the undersigned is a citizen of the United States of America, and understands hereby claims all benefits, rights and privileges afforded by the precedent and practice of any location of a mining claim under and by the laws of the State of Nevada and the United States of America.

Witness my hand and seal of office this _____ day of _____, 1967.

(H. B. Chesser, Jr.)

CERTIFICATE OF LOCATION FOR THE
RELOCATED NAV 60 LODE MINING CLAIM

KNOW ALL MEN BY THESE PRESENTS:

THAT H. B. CHESSHER, JR., the undersigned, whose post office address is P. O. Box 889, Reno, Nevada 89504, hereby certifies that he has located, and by these presents does claim by right of discovery and location, a mining claim in pursuance to and conformity with the Mining Act of Congress of the United States of America, approved May 10, 1872, and all subsequent Acts and Amendments thereto, now effective, and in pursuance to and in conformity with the mining laws and statutes of the State of Nevada, and the name of said lode and claim is RELOCATED NAV 60 lode mining claim; AND

THAT said claim has been located on the 8th day of December, 1966, and the said claim is rectangular in form being 1500 linear feet in length by 600 linear feet in width, and that the general course of the lode, vein, ledge or deposit in and on said claim is WNW^{1/4} and ESE^{1/4}; AND

THAT the undersigned claims, by right of original discovery and location, 1500 linear feet in length along the course of the ledge, vein, lode or deposit on said claim together with all spurs, dips, angles and variations, as allowed by law, together with 300 linear feet on the N^{1/4} side, and 300 linear feet on the S^{1/4} side, of said ledge, vein, lode or deposit, including all veins, lodes, ledges and deposits within the boundary lines of said claim, together with such other rights allowed by law, and said claim extends in length for 750 linear feet in a WNW^{1/4} direction from the location and discovery monument of and for this claim, and for 750 linear feet in a ESE^{1/4} direction from said monument; AND

THAT said claim is situated in the Unknown Mining District, County of Eureka, State of Nevada, and this claim is described in respect to a permanent monument or natural object as follows, to-wit:

The location monument is approximately S. 38^{1/2}° E. about 3470 feet from the SE Corner of Section 34, T. 16 N., R. 52 E., M.D.M.

The discovery work consists of an open cut 150 feet long, 12 feet wide and 5 feet deep which exposes mineral in place and said cut is located about 10 feet E^{1/4} of the location monument.

The corners and sideline centers of the claim are located and marked as follows:

From the SE corner, a post marked SE corner NAV 60; thence, 750 feet WNW^{1/4} to a post marked SSC NAV 60; thence, 750 feet WNW^{1/4} to a post marked SW Cor. NAV 60; thence, 600 feet NNE^{1/4} to a post marked NW Cor. NAV 60; thence, 750 feet ESE^{1/4} to a post marked NSC NAV 60; thence, 750 feet ESE^{1/4} to a post marked NE Cor. NAV 60; thence, 600 feet SSW^{1/4} to the SE corner of NAV 60 which was the point of beginning.

Each of the above described monuments is a post of at least 4 inches in diameter, by 4^{1/2} feet in length and set 1 foot in the ground.

THAT all measurements for said claim are linear and horizontal, and the undersigned is a citizen of the United States of America. The undersigned hereby claims all benefits, rights and privileges allowed by law, precedent and practise to any locator of a mining claim under and by the laws of the State of Nevada and the United States of America.

DATED this 16th day of January, 1967.


 (H. B. Chessher, Jr.) (Locator)

Witnessed by


 (Witness) (M. R. Biswell)

CERTIFICATE OF RECORDATION FOR THE EVIDENCE

KNOW ALL MEN BY THESE PRESENTS THAT I, H. B. CHESSEBROUGH, County Clerk of the County of Eschscholtz, Oregon, do hereby certify that the following is a true and correct copy of the original as the same appears in the records of the County of Eschscholtz, Oregon, to-wit: A certain instrument in writing, bearing date of the 17th day of January, 1967, and containing the following ten (10) pages, to-wit: Page 1, 2, 3, 4, 5, 6, 7, 8, 9, 10.

File No. **43738**
RECORDED AT THE REQUEST OF
H. B. Chesser
January 17, A. D. 1967.
at 18 minutes past 3 P. M.
in Book 15 of OFFICIAL RECORDS
Page 517-518
Eschscholtz County, Oregon
William A. DePauli
Recorder
Fee \$1.00

Witness my hand and the seal of the County of Eschscholtz, Oregon, this 17th day of January, 1967.

The person named in the instrument is a resident of the County of Eschscholtz, Oregon, and the instrument is a true and correct copy of the original as the same appears in the records of the County of Eschscholtz, Oregon, to-wit: A certain instrument in writing, bearing date of the 17th day of January, 1967, and containing the following ten (10) pages, to-wit: Page 1, 2, 3, 4, 5, 6, 7, 8, 9, 10.

The contents and substance of the original are as follows: The instrument is a certain instrument in writing, bearing date of the 17th day of January, 1967, and containing the following ten (10) pages, to-wit: Page 1, 2, 3, 4, 5, 6, 7, 8, 9, 10.

Each of the above described instruments is a true and correct copy of the original as the same appears in the records of the County of Eschscholtz, Oregon, to-wit: A certain instrument in writing, bearing date of the 17th day of January, 1967, and containing the following ten (10) pages, to-wit: Page 1, 2, 3, 4, 5, 6, 7, 8, 9, 10.

That all measurements have been taken and found to be correct and that the instrument is a true and correct copy of the original as the same appears in the records of the County of Eschscholtz, Oregon, to-wit: A certain instrument in writing, bearing date of the 17th day of January, 1967, and containing the following ten (10) pages, to-wit: Page 1, 2, 3, 4, 5, 6, 7, 8, 9, 10.

Witness my hand and the seal of the County of Eschscholtz, Oregon, this 17th day of January, 1967.

(Signature) County Clerk of the County of Eschscholtz, Oregon

**CERTIFICATE OF LOCATION FOR THE
RELOCATED NAV 61 LODE MINING CLAIM**

KNOW ALL MEN BY THESE PRESENTS:

THAT H. B. CHESSHER, JR., the undersigned, whose post office address is P. O. Box 889, Reno, Nevada 89504, hereby certifies that he has located, and by these presents does claim by right of discovery and location, a mining claim in pursuance to and conformity with the Mining Act of Congress of the United States of America, approved May 10, 1872, and all subsequent Acts and Amendments thereto, now effective, and in pursuance to and in conformity with the mining laws and statutes of the State of Nevada, and the name of said lode and claim is RELOCATED NAV 61 lode mining claim; AND

THAT said claim has been located on the 8th day of December, 1966, and the said claim is rectangular in form being 1500 linear feet in length by 600 linear feet in width, and that the general course of the lode, vein, ledge or deposit in and on said claim is WNW¹/₄ and ESE¹/₄; AND

THAT the undersigned claims, by right of original discovery and location, 1500 linear feet in length along the course of the ledge, vein, lode or deposit on said claim together with all spurs, dips, angles and variations, as allowed by law, together with 300 linear feet on the N¹/₄ side, and 300 linear feet on the S¹/₄ side, of said ledge, vein, lode or deposit, including all veins, lodes, ledges and deposits within the boundary lines of said claim, together with such other rights allowed by law, and said claim extends in length for 500 linear feet in a ESE¹/₄ direction from the location and discovery monument of and for this claim, and for 1000 linear feet in a WNW¹/₄ direction from said monument; AND

THAT said claim is situated in the Unknown Mining District, County of Eureka, State of Nevada, and this claim is described in respect to a permanent monument or natural object as follows, to-wit:

The location monument is approximately S. 34¹/₂° E. about 4070 feet from the SE Corner of Section 34, T. 16 N., R. 52 E., M.D.M.

The discovery work consists of an open cut 60 feet long, 12 feet wide and 4¹/₂ feet deep which exposes mineral in place and said cut is located about 75 feet S¹/₄ of the location monument.


The corners and sideline centers of the claim are located and marked as follows:

From the SE corner, a post marked SE corner NAV 61; thence, 750 feet WNW¹/₄ to a post marked SSC NAV 61; thence, 750 feet WNW¹/₄ to a post marked SW Cor. NAV 61; thence, 600 feet NNE¹/₄ to a post marked NW Cor. NAV 61; thence, 750 feet ESE¹/₄ to a post marked N.S.C. NAV 61; thence, 750 feet ESE¹/₄ to a post marked NE Cor. NAV 61; thence, 600 feet SSW¹/₄ to the SE corner of NAV 61 which was the point of beginning.


Each of the above described monuments is a post of at least 4 inches in diameter, by 4¹/₂ feet in length and set 1 foot in the ground.

THAT all measurements for said claim are linear and horizontal, and the undersigned is a citizen of the United States of America. The undersigned hereby claims all benefits, rights and privileges allowed by law, precedent and practise to any locator of a mining claim under and by the laws of the State of Nevada and the United States of America.

DATED this 16th day of January, 1967.


(Locator)
(H. B. Chessher, Jr.)

Witnessed by


(Witness) (M. R. Biswell)

OFFICE OF THE COUNTY CLERK
COUNTY OF NEVADA

Office of the County Clerk
County of Nevada
Reno, Nevada

File No. **43739**

RECORDED AT THE REQUEST OF
H. B. Chesser

January 17, 1967
at 19 minutes past 3 P. M.

in Book 15 of OFFICIAL RECORDS
Page 519-520 Records of

EUREKA COUNTY, NEVADA

James A. DeLoe
Recorder

Fee **\$1.00**

Official
Index
Book
Page
Date
Time
Recorder

Official
Index
Book
Page
Date
Time
Recorder

That certain...
County of Nevada
do hereby certify...

The location...
County of Nevada
do hereby certify...

The corners...
County of Nevada
do hereby certify...

Each of the...
County of Nevada
do hereby certify...

That all...
County of Nevada
do hereby certify...

Witness my hand...
County of Nevada
this 17th day of January, 1967.

James A. DeLoe
Recorder

KNOW ALL MEN BY THESE PRESENTS:

THAT H. B. Chesher, Jr., the undersigned, whose post office address is P.O. Box 389, Reno, Nevada 89504, hereby certifies that he has located, and by these presents does claim by right of discovery and location, a mining claim in pursuance to and conformity with the Mining Act of Congress of the United States of America, approved May 10, 1872, and all subsequent Acts and Amendments thereto, now effective, and in pursuance to and in conformity with the mining laws and statutes of the State of Nevada, and the name of said lode and claim is RELOCATED SAND 1 lode mining claim; AND

THAT said claim has been located on the 14th day of November, 1966, and the said claim is rectangular in form being 1500 linear feet in length by 600 linear feet in width, and that the general course of the lode, vein, ledge or deposit in and on said claim is NE'ly and SW'ly; AND

THAT the undersigned claims, by right of original discovery and location, 1500 linear feet in length along the course of the ledge, vein, lode or deposit on said claim together with all spurs, dips, angles and variations, as allowed by law, together with 300 linear feet on the NW'ly side, and 300 linear feet on the SE'ly side, of said ledge, vein, lode or deposit, including all veins, lodes, ledges and deposits within the boundary lines of said claim, together with such other rights allowed by law, and said claim extends in length for 750 linear feet in a NE'ly direction from the location and discovery monument of and for this claim, and for 750 linear feet in a SW'ly direction from said monument; AND

THAT said claim is situated in the Unknown Mining District, County of Eureka, State of Nevada, and this claim is described in respect to a permanent monument or natural object as follows, to-wit:

The location monument is approximately S. $68\frac{1}{2}^{\circ}$ W. about 1600 feet from the SE Cor. Sec. 34, T. 16 N., R. 52 E., M.D.M.

The discovery work consists of an open cut 60 feet long, 12 feet wide and 4 feet deep which exposes mineral in place and said cut is located about 10 feet southerly of location monument.

The corners and sideline centers of the claim are located and marked as follows: From the SE corner, a post marked SE Cor. SAND 1; thence, NW'ly 600 feet to a post marked SW Cor. SAND 1; thence, NE'ly 750' to a post marked WSC SAND 1; thence, NE'ly 750 feet to a post marked NW Cor. SAND 1; thence, SE'ly 600 feet to a post marked NE Cor. SAND 1; thence, SW'ly 750 feet to a post marked ESC SAND 1; thence, 750' SW'ly to the SE Cor. of SAND 1 which was the point of beginning

Each of the above described monuments is a post at least 4 inches in diameter, by $4\frac{1}{2}$ feet in length, set 1 foot in the ground.

THAT all measurements for said claim are linear and horizontal, and the undersigned is a citizen of the United States of America. The undersigned hereby claims all benefits, rights and privileges allowed by law, precedent and practise to any locator of a mining claim under and by the laws of the State of Nevada and the United States of America.

DATED this 16th day of January, 1967.

Witnessed by

M. R. Biswell
(Witness) (M. R. Biswell)

H. B. Chesher, Jr. (Locator)
(H. B. Chesher, Jr.)

File No. **43740**

RECORDED AT THE REQUEST OF

H. B. C. hesser

January 17, A. D. 19 **67**

at **20** minutes past **3** P. M.

in Book **15** of OFFICIAL RECORDS

Page **521- 522** Records of

EUREKA COUNTY, NEVADA

Thelma A. McLaughlin

Recorder

Fee \$ **1.00**

COPY

File No. 43741CERTIFICATE OF LOCATION FOR THE
RELOCATED SAND 2 LODE MINING CLAIM

KNOW ALL MEN BY THESE PRESENTS:

THAT H. B. Chessher, Jr., the undersigned, whose post office address is P.O. Box 889, Reno, Nevada 89504, hereby certifies that he has located, and by these presents does claim by right of discovery and location, a mining claim in pursuance to and conformity with the Mining Act of Congress of the United States of America, approved May 10, 1872, and all subsequent Acts and Amendments thereto, now effective, and in pursuance to and in conformity with the mining laws and statutes of the State of Nevada, and the name of said lode and claim is RELOCATED SAND 2 lode mining claim; AND

THAT said claim has been located on the 14th day of November, 1966, and the said claim is rectangular in form being 1500 linear feet in length by 300 linear feet in width, and that the general course of the lode, vein, ledge or deposit in and on said claim is NE¹/₄ and SW¹/₄; AND

THAT the undersigned claims, by right of original discovery and location, 1500 linear feet in length along the course of the ledge, vein, lode or deposit on said claim together with all spurs, dips, angles and variations, as allowed by law, together with 150 linear feet on the SE¹/₄ side, and 150 linear feet on the NW¹/₄ side, of said ledge, vein, lode or deposit, including all veins, lodes, ledges and deposits within the boundary lines of said claim, together with such other rights allowed by law, and said claim extends in length for 750 linear feet in a NE¹/₄ direction from the location and discovery monument of and for this claim, and for 750 linear feet in a SW¹/₄ direction from said monument; AND

THAT said claim is situated in the Unknown Mining District, County of Eureka, State of Nevada, and this claim is described in respect to a permanent monument or natural object as follows, to-wit:

The location monument is approximately $S.53^{\circ}W.$ about 1460 feet from the SE Cor. of Sec. 34, T.16N., R.52E., M.D.M.

The discovery work consists of an open cut 50 feet long, 12 feet wide and $4\frac{1}{2}$ feet deep which exposes mineral in place and said cut is located about 40 feet NW¹/₄ of location monument.

The corners and sideline centers of the claim are located and marked as follows; From the SE corner, a post marked SE Cor. SAND 2; thence, NW¹/₄ 300 feet to a post marked SW Cor. SAND 2; thence, NE¹/₄ 750 feet to a post marked WSC SAND 2; thence, NE¹/₄ 750 feet to a post marked NW Cor. SAND 2; thence, SE¹/₄ 300 feet to a post marked NE Cor. SAND 2; thence, SW¹/₄ 750 feet to a post marked ESC SAND 2; thence, SW¹/₄ 750 feet to the SE Cor. SAND 2 which was the point of beginning.

Each of the above described monuments is a post at least 4 inches in diameter, by $4\frac{1}{2}$ feet in length, set 1 foot in the ground.

THAT all measurements for said claim are linear and horizontal, and the undersigned is a citizen of the United States of America. The undersigned hereby claims all benefits, rights and privileges allowed by law, precedent and practise to any locator of a mining claim under and by the laws of the State of Nevada and the United States of America.

DATED this 16th day of January, 1967.

Witnessed by

M.R. Biswell
(Witness) (M.R. Biswell)

H. B. Chessher, Jr. (Locator)
(H. B. Chessher, Jr.)

File No. 43741

RECORDED AT THE REQUEST OF
H. B. Chesser

January 17, A. D. 1967

at 21 minutes past 3 P.M.

in Book 15 of OFFICIAL RECORDS

Page 523- 524

EUREKA COUNTY, NEVADA
William A. McLaughlin
Recorder

Fee \$1.00

COPY

File No. 43742

**CERTIFICATE OF LOCATION FOR THE
RELOCATED SAND 3 LODE MINING CLAIM**

KNOW ALL MEN BY THESE PRESENTS:

THAT H. B. Chessher, Jr., the undersigned, whose post office address is P.O. Box 889, Reno, Nevada 89504, hereby certifies that he has located, and by these presents does claim by right of discovery and location, a mining claim in pursuance to and conformity with the Mining Act of Congress of the United States of America, approved May 10, 1872, and all subsequent Acts and Amendments thereto, now effective, and in pursuance to and in conformity with the mining laws and statutes of the State of Nevada, and the name of said lode and claim is RELOCATED SAND 3 lode mining claim; AND

THAT said claim has been located on the 14th day of November, 1966, and the said claim is rectangular in form being 1200 linear feet in length by 600 linear feet in width, and that the general course of the lode, vein, ledge or deposit in and on said claim is northerly and southerly; AND

THAT the undersigned claims, by right of original discovery and location, 1200 linear feet in length along the course of the ledge, vein, lode or deposit on said claim together with all spurs, dips, angles and variations, as allowed by law, together with 300 linear feet on the easterly side, and 300 linear feet on the westerly side, of said ledge, vein, lode or deposit, including all veins, lodes, ledges and deposits within the boundary lines of said claim, together with such other rights allowed by law, and said claim extends in length for 600 linear feet in a northerly direction from the location and discovery monument of and for this claim, and for 600 linear feet in a southerly direction from said monument; AND

THAT said claim is situated in the Unknown Mining District, County of Eureka, State of Nevada, and this claim is described in respect to a permanent monument or natural object as follows, to-wit:

The location monument is approximately $S. 38^{\circ} W.$, about 1910 feet from the SE Corner of Sec. 34, T. 16 N., R. 52 E., M. D. M.

The discovery work consists of an open cut 50 feet long, 12 feet wide by 5 feet deep which exposes mineral in place and said cut is located about 10 feet NW'ly of the location monument.

The corners and sideline centers of the claim are located and marked as follows: From the SE Corner, a post marked SE Cor. SAND 3; thence, W'ly 600 feet to a post marked SW Cor. SAND 3; thence, N'ly 600 feet to a post marked WSC SAND 3; thence, N'ly 600 feet to a post marked NW Cor. SAND 3; thence, E'ly 600 feet to a post marked NE Cor. SAND 3; thence, S'ly 600 feet to a post marked ESC SAND 3; thence, S'ly 600 feet to SE Corner of SAND 3 which was the point of beginning.

Each of the above described monuments is a post of at least 4" in diameter, by 4 1/2 feet in length, set 1 foot in the ground.

THAT all measurements for said claim are linear and horizontal, and the undersigned is a citizen of the United States of America. The undersigned hereby claims all benefits, rights and privileges allowed by law, precedent and practise to any locator of a mining claim under and by the law of the State of Nevada and the United States of America.

DATED this 16th day of January, 1967.

Witnessed by

M. R. Biswell
(Witness) (M. R. Biswell)

H. B. Chessher, Jr. (Locator)
(H. B. Chessher, Jr.)

43742

File No. _____

RECORDED AT THE REQUEST OF
H. B. Chesser

January 17, A. D. 19 67.
at 22 minutes past 3 P. M.
in Book 15 of OFFICIAL RECORDS
Page 525- 526 Records of
EUREKA COUNTY, NEVADA

Julius A. McLeslie
Recorder

Fee \$1.00

COPY

CERTIFICATE OF LOCATION FOR THE
RELOCATED SAND 4 LOBE MINING CLAIM.

KNOW ALL MEN BY THESE PRESENTS:

THAT H. B. Chessher, Jr., the undersigned, whose post office address is P.O. Box 289, Reno, Nevada, 29504, hereby certifies that he has located, and by these presents does claim by right of discovery and location, a mining claim in pursuance to and conformity with the Mining Act of Congress of the United States of America, approved May 10, 1872, and all subsequent Acts and Amendments thereto, now effective, and in pursuance to and in conformity with the mining laws and statutes of the State of Nevada, and the name of said lode and claim is RELOCATED SAND 4 lode mining claim; AND

THAT said claim has been located on the 15th day of November, 1966, and the said claim is rectangular in form being 1500 linear feet in length by 600 linear feet in width, and that the general course of the lode, vein, ledge or deposit in and on said claim is easterly and westerly; AND

THAT the undersigned claims, by right of original discovery and location, 1500 linear feet in length along the course of the ledge, vein, lode or deposit on said claim together with all spurs, dips, angles and variations, as allowed by law, together with 300 linear feet on the northerly side, and 300 linear feet on the southerly side, of said ledge, vein, lode or deposit, including all veins, lodes, ledges and deposits within the boundary lines of said claim, together with such other rights allowed by law, and said claim extends in length for 200 linear feet in a easterly direction from the location and discovery monument of and for this claim, and for 1300 linear feet in a westerly direction from said monument; AND

THAT said claim is situated in the Unknown Mining District, County of Eureka, State of Nevada, and this claim is described in respect to a permanent monument or natural object as follows, to-wit:

The location monument is approximately $S. 22^{\circ} W.$ about 2620 feet from the SE Corner of Sec. 3A, T. 16 N., R. 52 E., M. D. M.

The discovery work consists of an open cut 85 feet long, 12 feet wide and 5 feet deep which exposes mineral in place and said cut is located about 50 feet southerly of the location monument.

The corners and sideline centers of the claim are located and marked as follows: From the SE Corner, a post marked SE Cor. SAND 4; thence, W'ly 750 feet to a post marked SSC SAND 4; thence, W'ly 750 feet to a post marked SW Cor. SAND 4; thence, N'ly 600 feet to a post marked NW Cor. SAND 4; thence, E'ly 750 feet to a post marked NSC SAND 4; thence, E'ly 750 feet to a post marked NE Cor. SAND 4; thence, S'ly 600 feet to the SE Corner of SAND 4 which was the point of beginning.

Each of above described monuments is a post of at least 4 inches in diameter, by $4\frac{1}{2}$ feet in length, set 1 foot in the ground.

THAT all measurements for said claim are linear and horizontal, and the undersigned is a citizen of the United States of America. The undersigned hereby claims all benefits, rights and privileges allowed by law, precedent and practise to any locator of a mining claim under and by the laws of the State of Nevada and the United States of America.

DATED this 16th day of January, 1967.

Witnessed by

M. R. Biswell
(Witness) (M. R. Biswell)

H. B. Chessher, Jr. (Locator)
(H. B. Chessher, Jr.)

File No. **43743**

RECORDED AT THE REQUEST OF
H. B. Chesser

January 17, A. D. 19**67**

at **23** minutes past **3** P. M.

in Book **15** of OFFICIAL RECORDS

Page **527-528** Records of
FUREKA COUNTY, NEVADA

Hellas A. Detasli
Recorder

Fee \$**1.00**

COPY

CERTIFICATE OF LOCATION FOR THE
RELOCATED SAND 5 LODE MINING CLAIM.

KNOW ALL MEN BY THESE PRESENTS:

THAT H. B. Chessher, Jr., the undersigned, whose post office address is P.O. Box 889, Reno, Nevada 89504, hereby certifies that he has located, and by these presents does claim by right of discovery and location, a mining claim in pursuance to and conformity with the Mining Act of Congress of the United States of America, approved May 10, 1872, and all subsequent Acts and Amendments thereto, now effective, and in pursuance to and in conformity with the mining laws and statutes of the State of Nevada, and the name of said lode and claim is RELOCATED SAND 5 lode mining claim; AND

THAT said claim has been located on the 15th day of November, 1966 and the said claim is rectangular in form being 1500 linear feet in length by 600 linear feet in width, and that the general course of the lode, vein, ledge or deposit in and on said claim is easterly and westerly; AND

THAT the undersigned claims, by right of original discovery and location, 1500 linear feet in length along the course of the ledge, vein, lode or deposit on said claim together with all spurs, dips, angles and variations, as allowed by law, together with 300 linear feet on the northerly side, and 300 linear feet on the southerly side, of said ledge, vein, lode or deposit, including all veins, lodes, ledges and deposits within the boundary lines of said claim, together with such other rights allowed by law, and said claim extends in length for 340 linear feet in a easterly direction from the location and discovery monument of and for this claim, and for 1160 linear feet in a westerly direction from said monument; AND

THAT said claim is situated in the Unknown Mining District, County of Eureka, State of Nevada, and this claim is described in respect to a permanent monument or natural object as follows, to-wit:

The location monument is approximately S. 22 1/2° W. about 3220 feet from the SE Corner of Sec. 34, T. 16 N., R. 52 E., M.D.M.

The discovery work consists of an open cut 75 feet long, 12 feet wide and 3 1/2 feet deep which exposes mineral in place and said cut is located about 30 feet easterly of the location monument.

The corners and sideline centers of the claim are located and marked as follows: From the SE Corner, a post marked SE Cor. SAND 5; thence, W 1/4 750 feet to a post marked SSC SAND 5; thence, W 1/4 750 feet to a post marked SW Cor. SAND 5; thence, N 1/4 600 feet to a post marked NW Cor. SAND 5; thence, E 1/4 750 feet to a post marked NSC SAND 5; thence, E 1/4 750 feet to a post marked NE Cor. SAND 5; thence, S 1/4 600 feet to the SE Corner of SAND 5 which was the point of beginning.

Each of the above described monuments is a post of at least 4 inches in diameter, by 4 1/2 feet in length, set 1 foot in the ground.

THAT all measurements for said claim are linear and horizontal, and the undersigned is a citizen of the United States of America. The undersigned hereby claims all benefits, rights and privileges allowed by law, precedent and practise to any locator of a mining claim under and by the laws of the State of Nevada and the United States of America.


DATED this 16th day of January, 1967.

Witnessed by

M. R. Biswell
(Witness) (M. R. Biswell)

H. B. Chessher, Jr. (Locator)
(H. B. Chessher, Jr.)

File No. 43744
RECORDED AT THE REQUEST OF
H. B. Chesser
January 17, A. D. 19 67
at 24 minutes past 3 P.M.
in Book 15 of OFFICIAL RECORDS
Page 529-530 Records of
EUREKA COUNTY, CALIF.
William A. DeTasle
Recorder
Fee \$ 1.00



File No. 43745CERTIFICATE OF LOCATION FOR THE
RELOCATED SAND 6 LODE MINING CLAIM

KNOW ALL MEN BY THESE PRESENTS:

THAT H. B. Chessher, Jr., the undersigned, whose post office address is P.O. Box 889, Reno, Nevada 89504, hereby certifies that he has located, and by these presents does claim by right of discovery and location, a mining claim in pursuance to and conformity with the Mining Act of Congress of the United States of America, approved May 10, 1872, and all subsequent Acts and Amendments thereto, now effective, and in pursuance to and in conformity with the mining laws and statutes of the State of Nevada, and the name of said lode and claim is RELOCATED SAND 6 lode mining claim; AND

THAT said claim has been located on the 14th day of November, 1966, and the said claim is rectangular in form being 1500 linear feet in length by 600 linear feet in width, and that the general course of the lode, vein, ledge or deposit in and on said claim is NE'ly and SW'ly; AND

THAT the undersigned claims, by right of original discovery and location, 1500 linear feet in length along the course of the ledge, vein, lode or deposit on said claim together with all spurs, dips, angles and variations, as allowed by law, together with 300 linear feet on the SE'ly side, and 300 linear feet on the NW'ly side, of said ledge, vein, lode or deposit, including all veins, lodes, ledges and deposits within the boundary lines of said claim, together with such other rights allowed by law, and said claim extends in length for 750 linear feet in a NE'ly direction from the location and discovery monument of and for this claim, and for 750 linear feet in a SW'ly direction from said monument; AND

THAT said claim is situated in the Unknown Mining District, County of Eureka, State of Nevada, and this claim is described in respect to a permanent monument or natural object as follows, to-wit:

The location monument is approximately S. 84½° W. about 1920 feet from the SE Cor. of Sec. 34, T. 16 N., R. 52 E., M.D.M.

The discovery work consists of an open cut 45 feet long, 12 feet wide and 5 feet deep which exposes mineral in place and said cut is located about 10 feet westerly of the location monument.

The corners and sideline centers of the claim are located and marked as follows: From the SE Corner, a post marked SE Cor. SAND 6; thence, NW'ly 600 feet to a post marked SW Cor. SAND 6; thence, NE'ly 750 feet to a post marked WSC SAND 6; thence, NE'ly 750 feet to a post marked NW Cor. SAND 6; thence, SE'ly 600 feet to a post marked NE Cor. SAND 6; thence, SW'ly 750 feet to a post marked ESC SAND 6; thence, SW'ly 750 feet to the SE Corner of SAND 6 which was the point of beginning.

Each of the above described monuments is a post of at least 4 inches in diameter, by 4½ feet in length, set 1 foot in the ground.

THAT all measurements for said claim are linear and horizontal, and the undersigned is a citizen of the United States of America. The undersigned hereby claims all benefits, rights and privileges allowed by law, precedent and practice to any locator of a mining claim under and by the laws of the State of Nevada and the United States of America.

DATED this 16th day of January, 1967.

Witnessed by

M. R. Biswell
(Witness) (M. R. Biswell)

H. B. Chessher, Jr. (Locator)
(H. B. Chessher, Jr.)

File No. 43745
RECORDED AT THE REQUEST OF
H. B. Chesser
January 17 A. D. 1967
at 25 minutes past 3 P.M.
in Book 15 of OFFICIAL Records
Page 531-532
EUREKA COUNTY, CALIF.
William A. DePaoli
Recorder
Fee \$1.00

COPY

CERTIFICATE OF LOCATION FOR THE
RELOCATED VAN II LODE MINING CLAIM.

KNOW ALL MEN BY THESE PRESENTS:

THAT H. B. Chessher, Jr., the undersigned, whose post office address is P.O. Box 289, Reno, Nevada 89504, hereby certifies that he has located, and by these presents does claim by right of discovery and location, a mining claim in pursuance to and conformity with the Mining Act of Congress of the United States of America, approved May 10, 1872, and all subsequent Acts and Amendments thereto, now effective, and in pursuance to and in conformity with the mining laws and statutes of the State of Nevada, and the name of said lode and claim is RELOCATED VAN II lode mining claim; AND

THAT said claim has been located on the 15th day of November, 1966, and the said claim is rectangular in form being 1500 linear feet in length by 600 linear feet in width, and that the general course of the lode, vein, ledge or deposit in and on said claim is NE'ly and SW'ly; AND

THAT the undersigned claims, by right of original discovery and location, 1500 linear feet in length along the course of the ledge, vein, lode or deposit on said claim together with all spurs, dips, angles and variations, as allowed by law, together with 300 linear feet on the SE'ly side, and 300 linear feet on the NW'ly side, of said ledge, vein, lode or deposit, including all veins, lodes, ledges and deposits within the boundary lines of said claim, together with such other rights allowed by law, and said claim extends in length for 750 linear feet in a NE'ly direction from the location and discovery monument of and for this claim, and for 750 linear feet in a SW'ly direction from said monument; AND

THAT said claim is situated in the Unknown Mining District, County of Eureka, State of Nevada, and this claim is described in respect to a permanent monument or natural object as follows, to-wit:

The location monument is approximately S. 17° W. about 2670 feet from the SE Corner of Sec. 34, T. 16 N., R. 52 E., M.D.M.

The discovery work consists of an open cut 100 feet long, 12 feet wide and 4½ feet deep which exposes mineral in place and said cut is located about 40 feet NW'ly of the location monument.

The corners and sideline centers of the claim are located and marked as follows: From the SE Corner, a post marked SE Cor. VAN II; thence, NW'ly 600 feet to a post marked SW Cor. VAN II; thence, NE'ly 750 feet to a post marked WSC VAN II; thence, NE'ly 750 feet to a post marked NW Cor. VAN II; thence, SE'ly 600 feet to a post marked NE Cor. VAN II; thence, SW'ly 750 feet to a post marked ESC VAN II; thence, SW'ly 750 feet to the SE Corner of VAN II which was the point of beginning.

Each of the above described monuments is a post of at least 4 inches in diameter, by 4½ feet in length and set 1 foot in the ground.

THAT all measurements for said claim are linear and horizontal, and the undersigned is a citizen of the United States of America. The undersigned hereby claims all benefits, rights and privileges allowed by law, precedent and practise to any locator of a mining claim under and by the laws of the State of Nevada and the United States of America.

DATED this 16th day of January, 1967.

Witnessed by

M. R. Biswell
(Witness) (M. R. Biswell)

H. B. Chessher, Jr. (Locator)
(H. B. Chessher, Jr.)

43746

File No. RECORDED AT THE REQUEST OF
H. B. Chessher

January 17 A. D. 19 67
of 20 minutes past 3 P. M.
in Book 15 of OFFICIAL RECORDS
Page 533-534 Books of
EUREKA COUNTY, NEVADA

Recorder *William A. DePaoli*
Fee \$ 1.00

COPY