

CERTIFICATE OF LOCATION

LODE—QUARTZ

THIS IS TO CERTIFY that the Nigger Head No. 4 lode mining

claim was located by

Leo Demele

(print name of locator)

Eureka, Nevada

(print post office address)

John Demele

Eureka, Nevada

on the 14 day of November, 1966, situated in the Unknown Mining District, Eureka County, State of Nevada, and about 4 miles south-west of the Topkin Ranch, Township 23 North, Range 49 East, Sec. 2.

We (or I) claim 1500 linear feet along the course of the mineral-bearing ledge, lode or vein, extending 50 feet from the location monument in a south-west direction, and 1450 feet in a North-east direction, together with 300 feet on each side of the center of the ledge for the entire length of the claim.

The discovery work consists of a pit located about 25 feet in a North-east direction from the location monument, and its dimensions are 11 feet wide, 7 feet long and 4 feet deep, exposing ledge, lode or vein in place.

The northwest corner is marked by a post, 4 feet high, inscribed "NW Corner of the Nigger Head No. 4 Claim"; the southwest corner is marked by a post, 4 feet high, inscribed "SW Corner of the Nigger Head No. 4 Claim"; the southeast corner is marked by a post, 4 feet high, inscribed "SE Corner of the Nigger Head No. 4 Claim"; the northeast corner is marked by a post, 4 feet high, inscribed "NE Corner of the Nigger Head No. 4 Claim" There is also a post at the center of each side line. The discovery work has been done, and the location completed since January 16, 1967.

LOCATORS

John Demele
Leo J. Demele

Dated January 24, 1967

(Section 517.060, Nevada Revised Statutes, provides that every location of a mining claim made after July 1, 1941, shall be absolutely void unless a certificate of location thereof is recorded with the county recorder of the county in which the claim is located within 90 days after the date of location.)

NOTARIAL PUBLIC
STATE OF NEVADA

File No. **44146**
RECORDED AT THE REQUEST OF
Richard Ahern

January 30, A. D. 19 **67**
at **.55** minutes past **11** A. M.

in Book **17** of OFFICIAL RECORDS

Page **494-495** Records of
EUREKA COUNTY, NEVADA

William A. McLaughlin
Recorder
Fee \$1.00

COPY

CERTIFICATE OF LOCATION

LODE—QUARTZ

THIS IS TO CERTIFY that the Nigger Head No. 5 lode mining claim was located by

Leo Demele
(print name of locator)

Eureka, Nevada
(print post office address)

John Demele

Eureka, Nevada

on the 14 day of November, 19 66, situated in the
Unknown Mining District, Eureka County,
State of Nevada, and about 4 miles south-west
of the Tonkin Ranch, Township 23 North, Range 49 East, Sec. 2.

We (or I) claim 1500 linear feet along the course of the mineral-bearing ledge, lode or vein, extending 50 feet from the location monument in a North-east direction, and 1450 feet in a south-west direction, together with 300 feet on each side of the center of the ledge for the entire length of the claim.

The discovery work consists of a pit located about 28 feet in a south-west direction from the location monument, and its dimensions are 10 feet wide, 8 feet long and 4 and 1/2 feet deep, exposing ledge, lode or vein in place.

The northwest corner is marked by a post, 4 feet high, inscribed "NW Corner of the Nigger Head No. 5 Claim"; the southwest corner is marked by a post, 4 feet high, inscribed "SW Corner of the Nigger Head No. 5 Claim"; the southeast corner is marked by a post, 4 feet high, inscribed "SE Corner of the Nigger Head No. 5 Claim"; the northeast corner is marked by a post, 4 feet high, inscribed "NE Corner of the Nigger Head No. 5 Claim". There is also a post at the center of each side line. The discovery work has been done, and the location completed since January 16, 1967

LOCATORS

Dated January 24, 19 67

John Demele
Leo J Demele

(Section 517.050, Nevada Revised Statutes, provides that every location of a mining claim made after July 1, 1941, shall be absolutely void unless a certificate of location thereof is recorded with the county recorder of the county in which the claim is located within 90 days after the date of location.)

OFFICIAL RECORDS OF EUREKA COUNTY

CODE QUANTITY

File No. **44147**

RECORDED AT THE REQUEST OF

Richard Ahern

January 30, A. D. **19 67**

at **55** minutes past **11 A. M.**

in Book **17** of OFFICIAL RECORDS

Page **496-497** Records of


EUREKA COUNTY, NEVADA

William A. DeTashi

Recorder

Fee **\$ 1.00**

COPIES



CERTIFICATE OF LOCATION

LODE—QUARTZ

THIS IS TO CERTIFY that the Nigger Head No. 6 lode mining claim was located by

Leo Demele Eureka, Nevada
(print name of locator) (print post office address)

John Demele Eureka, Nevada

on the 14 day of November, 19 66, situated in the Unknown Mining District, Eureka County, State of Nevada, and about 4 miles south-west of the Tonkin Ranch, Township 23 North, Range 49 East, Sec. 2

We (or I) claim 1500 linear feet along the course of the mineral-bearing ledge, lode or vein, extending 50 feet from the location monument in a south-west direction, and 1450 feet in a north-east direction, together with 300 feet on each side of the center of the ledge for the entire length of the claim.

The discovery work consists of a pit located about 125 feet in a north-east direction from the location monument, and its dimensions are 12 feet wide, 9 feet long and 5 feet deep, exposing ledge, lode or vein in place.

The northwest corner is marked by a post, 4 feet high, inscribed "NW Corner of the Nigger Head No. 6 Claim"; the southwest corner is marked by a post, 4 feet high, inscribed "SW Corner of the Nigger Head No. 6 Claim"; the southeast corner is marked by a post, 4 feet high, inscribed "SE Corner of the Nigger Head No. 6 Claim"; the northeast corner is marked by a post, 4 feet high, inscribed "NE Corner of the Nigger Head No. 6 Claim" There is also a post at the center of each side line. The discovery work has been done, and the location completed since January 16, 19 67.

John Demele
Leo J. Demele

LOCATORS

Dated January 24, 19 67

(Section 517.060, Nevada Revised Statutes, provides that every location of a mining claim made after July 1, 1941, shall be absolutely void unless a certificate of location thereof is recorded with the county recorder of the county in which the claim is located within 90 days after the date of location.)

NOTARIAL TO BE ADHERED TO

STANDARD BOOK

File No. **44148**

RECORDED AT THE REQUEST OF

Richard Ahern

January 30, A. D. 1967

at **55** minutes past **11A.** M.

in Book **17** of OFFICIAL RECORDS

Page **498-499** Records of

FUREKA COUNTY, NEVADA

William A. DePauli

Recorder

Fee **\$1.00**

COPY

CERTIFICATE OF LOCATION

LODE—QUARTZ

THIS IS TO CERTIFY that the Nigger Head No. 7 lode mining claim was located by

Leo Damsle
(print name of locator)

Eureka, Nevada
(print post office address)

John Damsle

Eureka, Nevada

on the 14 day of November, 1966, situated in the _____
Unknown Mining District, Eureka County,
 State of Nevada, and about 4 miles south-west
of the Tonkin Ranch. Township 23 North, Range 49 East, Sec. 8.

We (or I) claim 1500 linear feet along the course of the mineral-bearing ledge, lode or vein, extending 1450 feet from the location monument in a south-west direction, and 50 feet in a north-east direction, together with 300 feet on each side of the center of the ledge for the entire length of the claim.

The discovery work consists of a pit located about 25 feet in a south-west direction from the location monument, and its dimensions are 13 feet wide, 7 feet long and 4 feet deep, exposing ledge, lode or vein in place.

The northwest corner is marked by a post, 4 feet high, inscribed "NW Corner of the Nigger Head No. 7 Claim"; the southwest corner is marked by a post, 4 feet high, inscribed "SW Corner of the Nigger Head No. 7 Claim"; the southeast corner is marked by a post, 4 feet high, inscribed "SE Corner of the Nigger Head No. 7 Claim"; the northeast corner is marked by a post, 4 feet high, inscribed "NE Corner of the Nigger Head No. 7 Claim". There is also a post at the center of each side line. The discovery work has been done, and the location completed since January 16, 1967.

LOCATORS

John Damsle
Leo J Damsle

Dated January 24, 1967

(Section 517.050, Nevada Revised Statutes, provides that every location of a mining claim made after July 1, 1941, shall be absolutely void unless a certificate of location thereof is recorded with the county recorder of the county in which the claim is located within 90 days after the date of location.)

NOTARIAL PUBLIC STATEMENT

STATE OF NEVADA

County of Eureka, Nevada
I, the undersigned, a Notary Public in and for the State of Nevada, do hereby certify that the foregoing is a true and correct copy of the original as the same appears in my records.

File No. **44149**

RECORDED AT THE REQUEST OF

Richard Ahern

January 30, A. D. 19 67

at **55** minutes past **11** A.M.

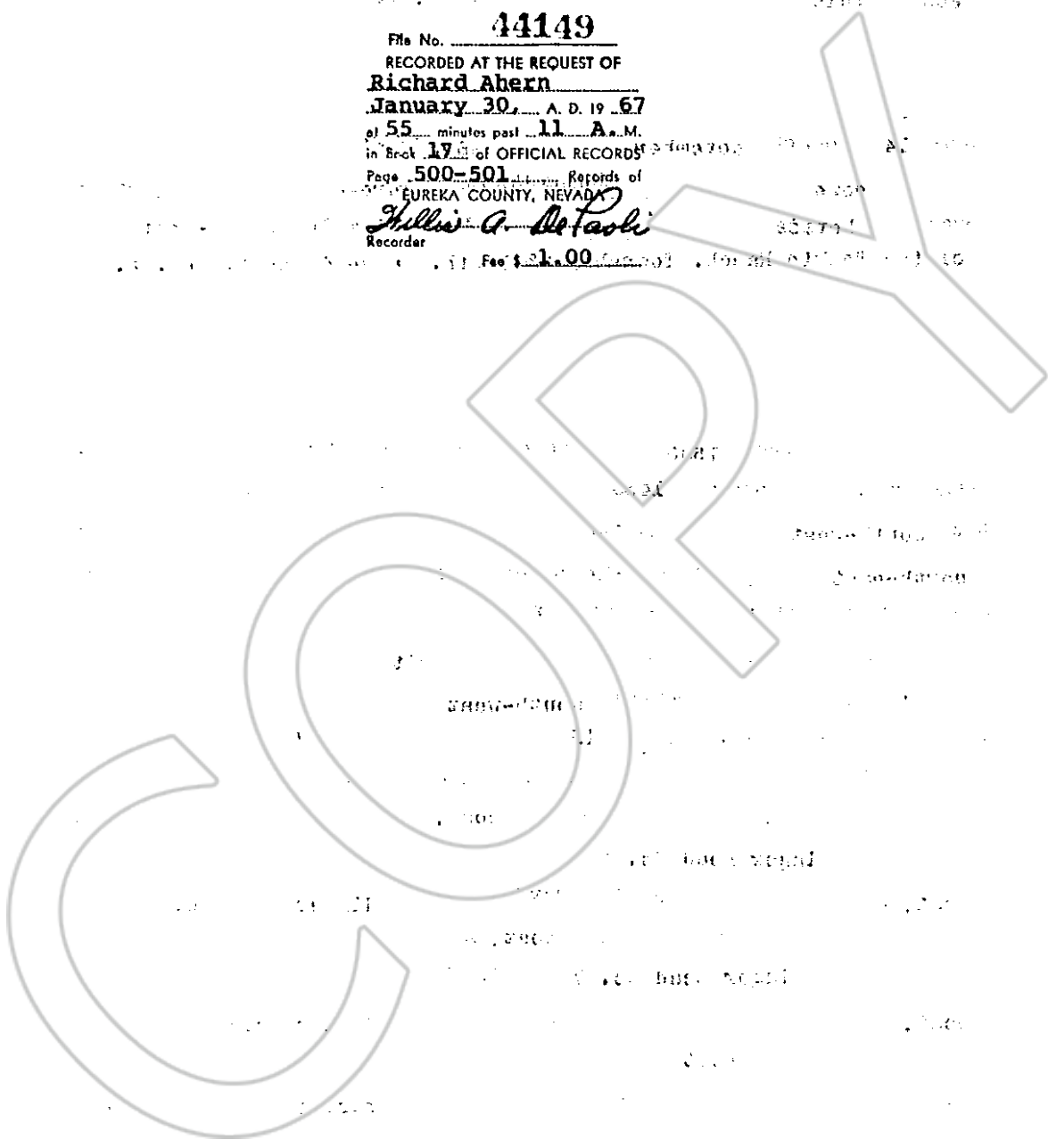
in Book **17** of OFFICIAL RECORDS

Page **500-501** Reports of

EUREKA COUNTY, NEVADA

Theresa A. DePaoli
Recorder

Fee \$ **24.00**



CERTIFICATE OF LOCATION

LODE—QUARTZ

THIS IS TO CERTIFY that the Nigger Head No. 8 lode mining claim was located by

Leo Danale
(print name of locator)

Eureka, Nevada
(print post office address)

John Danale

Eureka, Nevada

on the 14 day of November, 19 66, situated in the Unknown Mining District, Eureka County, State of Nevada, and about 4 miles south-west of the Tonkin Ranch, Township 23 North, Range 49 East, Sec. 8.

We (or I) claim 1500 linear feet along the course of the mineral-bearing ledge, lode or vein, extending 50 feet from the location monument in a south-west direction, and 1450 feet in a North-east direction, together with 300 feet on each side of the center of the ledge for the entire length of the claim.

The discovery work consists of a pit located about 10 feet in a north-east direction from the location monument, and its dimensions are 11 feet wide, 9 feet long and 4 feet deep, exposing ledge, lode or vein in place.

The northwest corner is marked by a post, 4 feet high, inscribed "NW Corner of the Nigger Head No. 8 Claim"; the southwest corner is marked by a post, 4 feet high, inscribed "SW Corner of the Nigger Head No. 8 Claim"; the southeast corner is marked by a post, 4 feet high, inscribed "SE Corner of the Nigger Head No. 8 Claim"; the northeast corner is marked by a post, 4 feet high, inscribed "NE Corner of the Nigger Head No. 8 Claim" There is also a post at the center of each side line. The discovery work has been done, and the location completed since January 16, 19 67

John Danale
Leo J. Danale

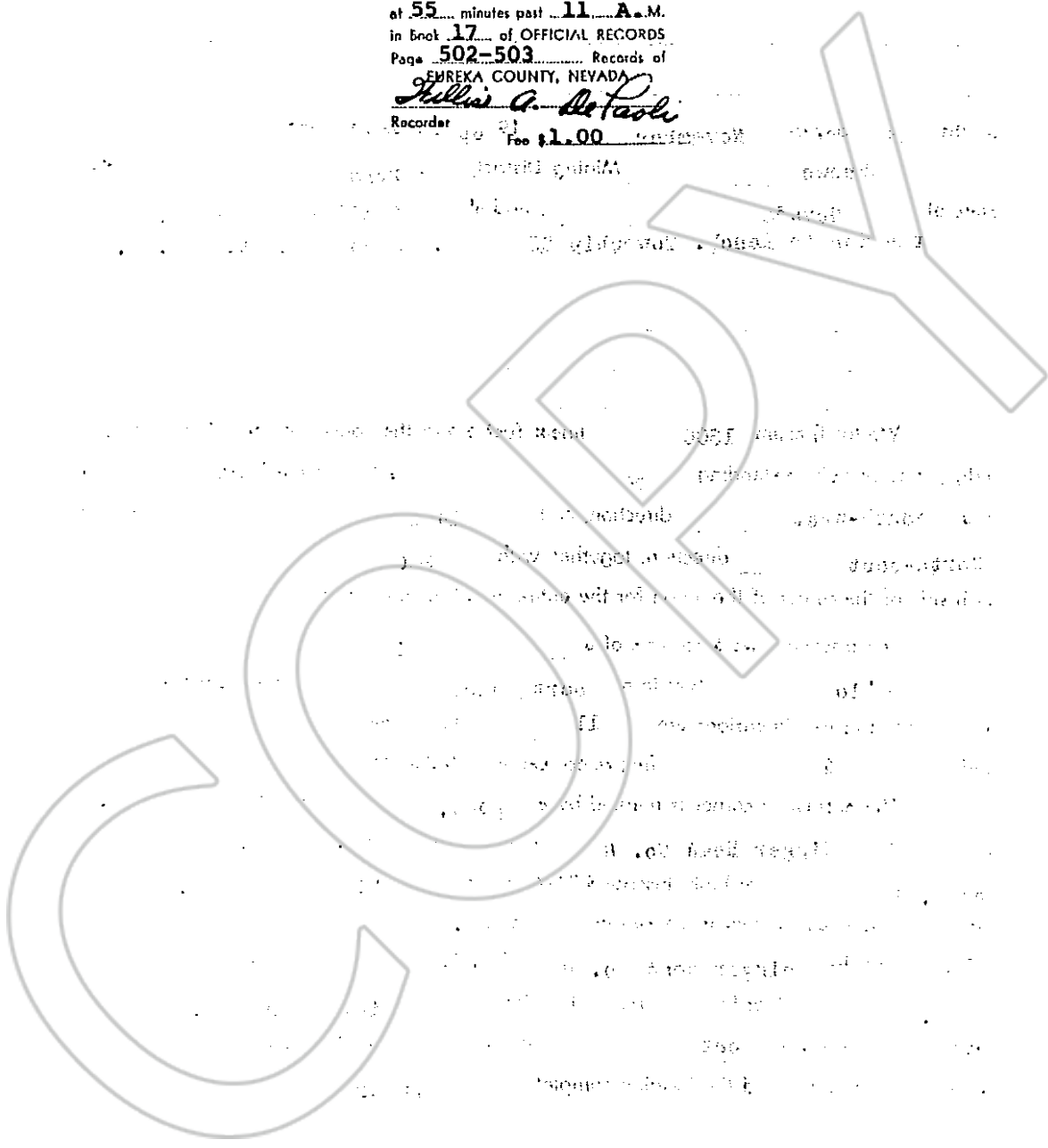
LOCATORS

Dated January 21, 19 67

(Section 517.050, Nevada Revised Statutes, provides that every location of a mining claim made after July 1, 1941, shall be absolutely void unless a certificate of location thereof is recorded with the county recorder of the county in which the claim is located within 90 days after the date of location.)

RECORDED AT THE REQUEST OF
STRADDLE HILL

File No. **44150**
RECORDED AT THE REQUEST OF
Richard Ahern
January 30, A. D. 19 67
at **55** minutes past **11** A.M.
in Book **17** of OFFICIAL RECORDS
Page **502-503** Records of
EUREKA COUNTY, NEVADA
Recorder **William A. DeFasli**
Fee **\$1.00**



RECORDED

CERTIFICATE OF LOCATION

LODE—QUARTZ

THIS IS TO CERTIFY that the Nigger Head No. 9 lode mining claim was located by

Leo Damale
(print name of locator)

Eureka, Nevada
(print post office address)

John Damale

Eureka, Nevada

on the 14 day of November, 1966, situated in the
Unknown Mining District, Eureka County,
State of Nevada, and about 4 miles south-west
of the Tonkin Ranch, Township 23 North, Range 49 East, Sec. 2.

We (or I) claim 1500 linear feet along the course of the mineral-bearing ledge, lode or vein, extending 1450 feet from the location monument in a Southwest direction, and 50 feet in a North-east direction, together with 300 feet on each side of the center of the ledge for the entire length of the claim.

The discovery work consists of a pit located about 200 feet in a south-west direction from the location monument, and its dimensions are 12 feet wide, 9 feet long and 4 and 1/2 feet deep, exposing ledge, lode or vein in place.

The northwest corner is marked by a post, 4 feet high, inscribed "NW Corner of the Nigger Head No. 9 Claim"; the southwest corner is marked by a post, 4 feet high, inscribed "SW Corner of the Nigger Head No. 9 Claim"; the southeast corner is marked by a post, 4 feet high, inscribed "SE Corner of the Nigger Head No. 9 Claim"; the northeast corner is marked by a post, 4 feet high, inscribed "NE Corner of the Nigger Head No. 9 Claim" There is also a post at the center of each side line. The discovery work has been done, and the location completed since January 16, 1967

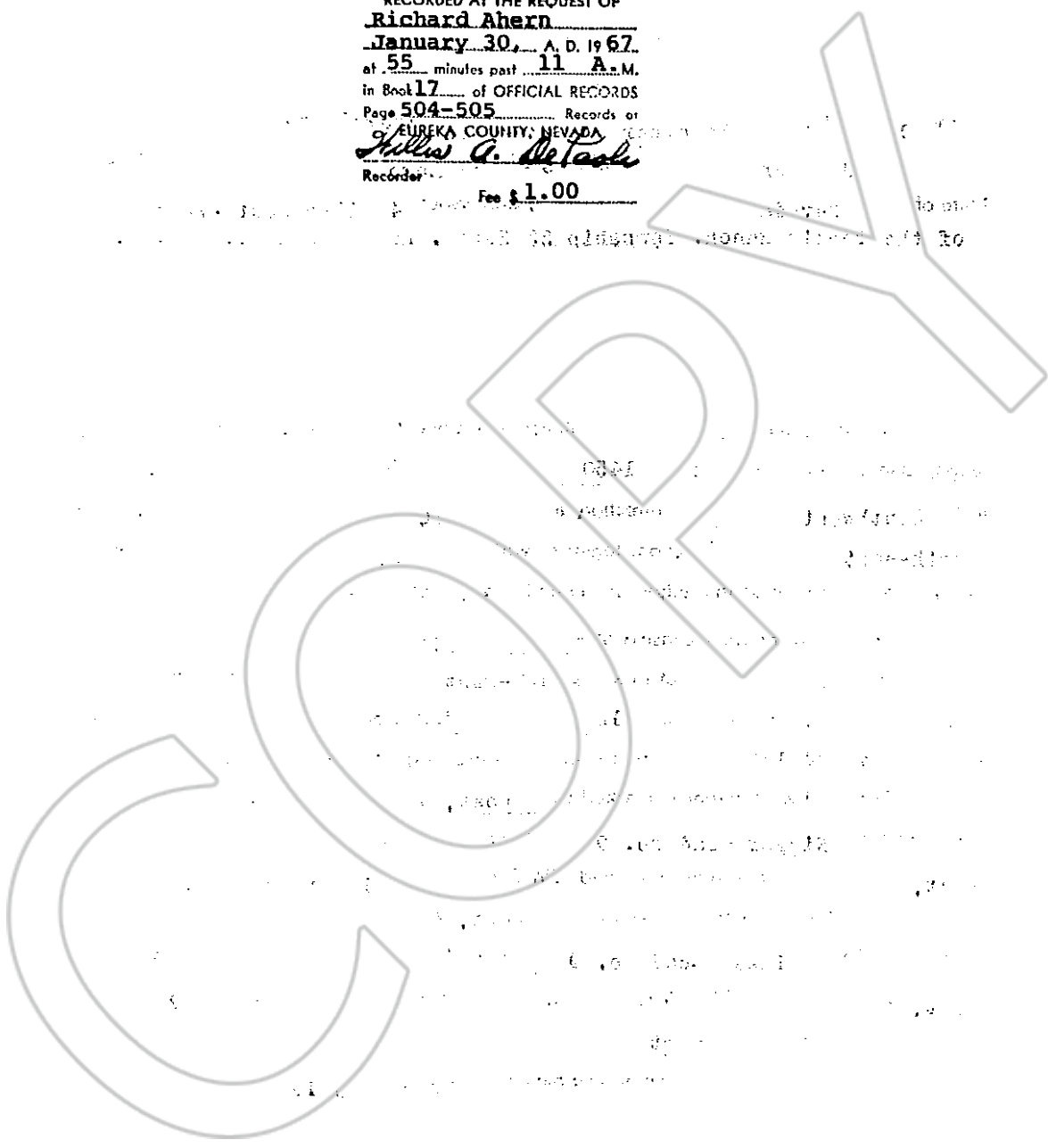
LOCATORS

Dated January 24, 1967

John Damale
Leo J. Damale

(Section 517.060, Nevada Revised Statutes, provides that every location of a mining claim made after July 1, 1941, shall be absolutely void unless a certificate of location thereof is recorded with the county recorder of the county in which the claim is located within 90 days after the date of location.)

Richard Ahern
44151
RECORDED AT THE REQUEST OF
Richard Ahern
January 30, A. D. 1967
at 55 minutes past 11 A.M.
in Book 17 of OFFICIAL RECORDS
Page 504-505 Records of
EUREKA COUNTY, NEVADA
William G. DePaoli
Recorder
Fee \$ 1.00



RECORDED

CERTIFICATE OF LOCATION**LODE—QUARTZ**

THIS IS TO CERTIFY that the Nigger Head No. 10 lode mining claim was located by

Leo Damele
(print name of locator)

Eureka, Nevada
(print post office address)

John Damele

Eureka, Nevada

on the 14 day of November, 19 66, situated in the
Unknown Mining District, Eureka County,
State of Nevada, and about 4 miles south-west
of the Tonkin Ranch, Township 23 North, Range 49 East, Sec. 2.

We (or I) claim 1500 linear feet along the course of the mineral-bearing ledge, lode or vein, extending 50 feet from the location monument in a south-west direction, and 1450 feet in a North-east direction, together with 200 feet on each side of the center of the ledge for the entire length of the claim.

The discovery work consists of a pit located about 10 feet in a north-east direction from the location monument, and its dimensions are 11 feet wide, 10 feet long and 4 feet deep, exposing ledge, lode or vein in place.

The northwest corner is marked by a post, 4 feet high, inscribed "NW Corner of the Nigger Head No. 10 Claim"; the southwest corner is marked by a post, 4 feet high, inscribed "SW Corner of the Nigger Head No. 10 Claim"; the southeast corner is marked by a post, 4 feet high, inscribed "SE Corner of the Nigger Head No. 10 Claim"; the northeast corner is marked by a post, 4 feet high, inscribed "NE Corner of the Nigger Head No. 10 Claim" There is also a post at the center of each side line. The discovery work has been done, and the location completed since January 16, 19 67

LOCATORS

Dated January 24, 19 67

John Damele
Leo J. Damele

(Section 517.050, Nevada Revised Statutes, provides that every location of a mining claim made after July 1, 1941, shall be absolutely void unless a certificate of location thereof is recorded with the county recorder of the county in which the claim is located within 90 days after the date of location.)

NOTARIAL PUBLIC RECORDS

STRAUP-BOOK

OF THE STATE OF NEVADA

IN THE COUNTY OF EUREKA

ON THIS 30th DAY OF JANUARY

1967

at 11:55 A.M.

File No. **44152**

RECORDED AT THE REQUEST OF
Richard Ahern

January 30, A. D. 1967

at **55** minutes past **11** A.M.


in Book **17** of OFFICIAL RECORDS

Page **506-507** Records of

EUREKA COUNTY, NEVADA

William A. DeFaria
Recorder

Fee \$ **1.00**



RECORDED

1967

NOTARIAL PUBLIC RECORDS

OF THE STATE OF NEVADA

IN THE COUNTY OF EUREKA

ON THIS 30th DAY OF JANUARY

1967

at 11:55 A.M.

in Book 17 of OFFICIAL RECORDS

Page 506-507 Records of

CERTIFICATE OF LOCATION

LODE—QUARTZ

THIS IS TO CERTIFY that the Nigger Head No. 11 lode mining claim was located by

Leo Damele

(print name of locator)

Eureka, Nevada

(print post office address)

John DameleEureka, Nevada

on the 14 day of November, 1966, situated in the Unknown Mining District, Eureka County, State of Nevada, and about 4 miles south-west of the Tonkan Ranch, Township 23 North, Range 49 East, Sec. 2.

We (or I) claim 1500 linear feet along the course of the mineral-bearing ledge, lode or vein, extending 1450 feet from the location monument in a south-west direction, and 50 feet in a north-east direction, together with 300 feet on each side of the center of the ledge for the entire length of the claim.

The discovery work consists of a pit located about 150 feet in a southerly direction from the location monument, and its dimensions are 10 feet wide, 9 feet long and 4 feet deep, exposing ledge, lode or vein in place.

The northwest corner is marked by a post, 4 feet high, inscribed "NW Corner of the Nigger Head No. 11 Claim"; the southwest corner is marked by a post, 4 feet high, inscribed "SW Corner of the Nigger Head No. 11 Claim"; the southeast corner is marked by a post, 4 feet high, inscribed "SE Corner of the Nigger Head No. 11 Claim"; the northeast corner is marked by a post, 4 feet high, inscribed "NE Corner of the Nigger Head No. 11 Claim" There is also a post at the center of each side line. The discovery work has been done, and the location completed since January 16, 1967

LOCATORS

Dated January 24, 1967

John Damele
Leo J. Damele

(Section 517.050, Nevada Revised Statutes, provides that every location of a mining claim made after July 1, 1941, shall be absolutely void unless a certificate of location thereof is recorded with the county recorder of the county in which the claim is located within 90 days after the date of location.)

NOTARIAL TO BE ADJUSTED

STRAUQ-9001

FILE NO. 44153

File No. 44153

RECORDED AT THE REQUEST OF Richard Ahern

January 30, A. D. 19 67

at 55 minutes past 11 A.M.


in Book 17 of OFFICIAL RECORDS

Page 508-509 Recorder of

SHELBY COUNTY, TENNESSEE

Recorder Fee \$ 1.00

Recorder



CERTIFICATE OF LOCATION

LODE—QUARTZ

THIS IS TO CERTIFY that the Nigger Head No. 12 lode mining claim was located by

Leo Danelo
(print name of locator)

Eureka, Nevada
(print post office address)

John Danelo

Eureka, Nevada

on the 15 day of November, 19 66, situated in the Unknown Mining District, Eureka County,

State of Nevada, and about 4 miles south-west of the Tonkin Ranch, and about 600 ft. south of the Nigger Head Spring. Township 23 North, Range 49 East, Sec. 2.

We (or I) claim 1500 linear feet along the course of the mineral-bearing ledge, lode or vein, extending north-east 1450 feet from the location monument in a north-east direction, and 50 feet in a south-west direction, together with 300 feet on each side of the center of the ledge for the entire length of the claim.

The discovery work consists of a pit located about 20 feet in a north-east direction from the location monument, and its dimensions are 11 feet wide, 10 feet long and 4 feet deep, exposing ledge, lode or vein in place.

The northwest corner is marked by a post, 4 feet high, inscribed "NW Corner of the Nigger Head No. 12 Claim"; the southwest corner is marked by a post, 4 feet high, inscribed "SW Corner of the Nigger Head No. 12 Claim"; the southeast corner is marked by a post, 4 feet high, inscribed "SE Corner of the Nigger Head No. 12 Claim"; the northeast corner is marked by a post, 4 feet high, inscribed "NE Corner of the Nigger Head No. 12 Claim" There is also a post at the center of each side line. The discovery work has been done, and the location completed since January 16, 19 67.

John Danelo
Leo J. Danelo

LOCATORS

Dated January 21, 19 67

(Section 517.060, Nevada Revised Statutes, provides that every location of a mining claim made after July 1, 1941, shall be absolutely void unless a certificate of location thereof is recorded with the county recorder of the county in which the claim is located within 90 days after the date of location.)

OFFICIAL RECORDS

QUARTER - 1967

1967 Jan 30

File No. **44154**

RECORDED AT THE REQUEST OF
Richard Ahern

Recorded **January 30, A. D. 19 67**

at **55** minutes past **11** A.M.

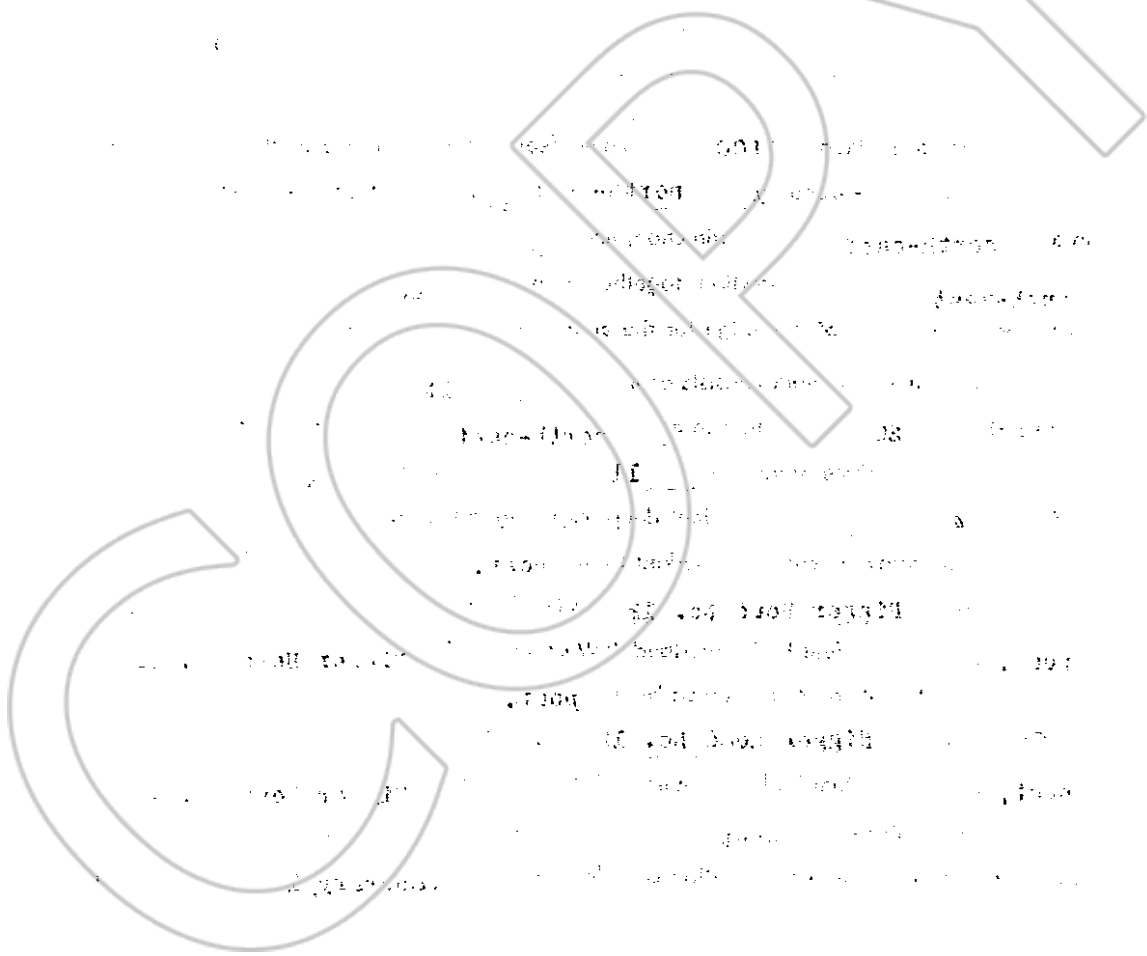
in Book **17** of OFFICIAL RECORDS

Page **510-511** Records of

EUREKA COUNTY, NEVADA

Julius A. McLaughlin
Recorder

Fee **\$1.00**



CERTIFICATE OF LOCATION**LODE—QUARTZ**

THIS IS TO CERTIFY that the Nigger Head No. 13 lode mining claim was located by

Leo Damele
(print name of locator)

Eureka, Nevada
(print post office address)

John Damele

Eureka, Nevada

on the 15 day of November, 19 66, situated in the Unknown Mining District, Eureka County,

State of Nevada, and about 4 miles south-west of the Tonkin Ranch, and about 600 ft. south of the Nigger Head Spring. Township 23 North. Range 49 East. Sec. 2.

We (or I) claim 1500 linear feet along the course of the mineral-bearing ledge, lode or vein, extending 1450 feet from the location monument in a south-west direction, and 50 feet in a north-east direction, together with 300 feet on each side of the center of the ledge for the entire length of the claim.

The discovery work consists of a pit located about 20 feet in a south-west direction from the location monument, and its dimensions are 11 feet wide, 8 feet long and 4 feet deep, exposing ledge, lode or vein in place.

The northwest corner is marked by a post, 4 feet high, inscribed "NW Corner of the Nigger Head No. 13 Claim"; the southwest corner is marked by a post, 4 feet high, inscribed "SW Corner of the Nigger Head No. 13 Claim"; the southeast corner is marked by a post, 4 feet high, inscribed "SE Corner of the Nigger Head No. 13 Claim"; the northeast corner is marked by a post, 4 feet high, inscribed "NE Corner of the Nigger Head No. 13 Claim". There is also a post at the center of each side line. The discovery work has been done, and the location completed since January 16, 19 67

LOCATORS

Dated January 24, 19 67

John Damele
Leo J. Damele

(Section 517.050, Nevada Revised Statutes, provides that every location of a mining claim made after July 1, 1941, shall be absolutely void unless a certificate of location thereof is recorded with the county recorder of the county in which the claim is located within 90 days after the date of location.)

RECORDED AT THE REQUEST OF
Richard Ahern

File No. **44155**
RECORDED AT THE REQUEST OF
Richard Ahern
January 30, A. D. 19 **67**
at **55** minutes past **11** A. M.
in Book **17** of OFFICIAL RECORDS
Page **512-513** Records of
BUREKA COUNTY, NEVADA
Julius A. DeTashi
Recorder
Fee **\$1.00**

COPY