

CERTIFICATE OF LOCATION**LODE QUARTZ**

THIS IS TO CERTIFY that the Doe lode mining claim was located by

Leo Damele
(print name of locator)

Eureka, Nevada
(print post office address)

John Damele

Eureka, Nevada

on the 10 day of December, 1966, situated in the _____ Mining District, Eureka County, State of Nevada, and about 3 miles west of the Tonkin Ranch. North side line Doe same as south side line Doe 13.

We (or I) claim 1500 linear feet along the course of the mineral-bearing ledge, lode or vein, extending 750 feet from the location monument in a easterly direction, and 750 feet in a westerly direction, together with 300 feet on each side of the center of the ledge for the entire length of the claim.

The discovery work consists of a \$100 development work and drill hole located about 1600 feet in a east-north-east direction from the location monument, and its dimensions are on claim, May 13 feet wide, _____ feet long and more than 200 feet deep, exposing ledge, lode or vein in place.

The northwest corner is marked by a post, 4 feet high, inscribed "NW Corner of the Doe Claim"; the southwest corner is marked by a post, 4 feet high, inscribed "SW Corner of the Doe Claim"; the southeast corner is marked by a post, 4 feet high, inscribed "SE Corner of the Doe Claim"; the northeast corner is marked by a post, 4 feet high, inscribed "NE Corner of the Doe Claim." There is also a post at the center of each side line. The discovery work has been done, and the location completed since December 20, 1966.

LOCATORS

Leo J. Damele
John V. Damele

Dated February 10, 1967

(Section 517.050, Nevada Revised Statutes, provides that every location of a mining claim made after July 1, 1941, shall be absolutely void unless a certificate of location thereof is recorded with the county recorder of the county in which the claim is located within 90 days after the date of location.)

File No.

44238

RECORDED AT THE REQUEST OF

James Brewer

February 15 A. D. 19 67

at 20 minutes past 1 P. M.

in Book 18 of OFFICIAL RECORDS

Pages 61-62 Records of

EUREKA COUNTY, NEVADA

William A. McLaughlin

Recorder

Fee \$ 1.00

CERTIFICATE OF LOCATION

LODE - QUARTZ

THIS IS TO CERTIFY that the Man No. 4 lode mining claim was located by

Leo Damele
(print name of locator)
John Damele

Eureka, Nevada
(print post office address)
Eureka, Nevada

on the 16 day of November, 1966, situated in the
Unknown Mining District, Eureka County,
State of Nevada, and about 2 miles west of the
Tonkin Ranch. West end line Man 4 same as east end line Doe 4.

We (or I) claim 1500 linear feet along the course of the mineral-bearing ledge, lode or vein, extending 750 feet from the location monument in a easterly direction, and 750 feet in a westerly direction, together with 300 feet on each side of the center of the ledge for the entire length of the claim.

The discovery work consists of a \$100 development work and drill hole located about 1900 feet in a northerly direction from the location monument, on claim Man 13 and its dimensions are ----- feet wide, ----- feet long and more than 200 feet deep, exposing ledge, lode or vein in place.

The northwest corner is marked by a post, 4 feet high, inscribed "NW Corner of the Man 4 Claim"; the southwest corner is marked by a post, 4 feet high, inscribed "SW Corner of the Man 4 Claim"; the southeast corner is marked by a post, 4 feet high, inscribed "SE Corner of the Man 4 Claim"; the northeast corner is marked by a post, 4 feet high, inscribed "NE Corner of the Man No. 4 Claim." There is also a post at the center of each side line. The discovery work has been done, and the location completed since January 21, 1967.

LOCATORS

Leo J. Damele
John V. Damele

Dated February 10, 1967

(Section 517.050, Nevada Revised Statutes, provides that every location of a mining claim made after July 1, 1941, shall be absolutely void unless a certificate of location thereof is recorded with the county recorder of the county in which the claim is located within 90 days after the date of location.)

File No.

44239

RECORDED AT THE REQUEST OF
James Brewer

February 15 A. D. 1967

at 20 minutes past 1 P. M.

of 18 of OFFICIAL RECORDS

Pages 63-64 Records of

EUREKA COUNTY, NEVADA

Recorder

Fee \$ 1.00

CERTIFICATE OF LOCATION

LODE-QUARTZ

THIS IS TO CERTIFY that the Man No. 5 lode mining claim was located by

Leo Damele Eureka, Nevada
(print name of locator) (print post office address)
John Damele Eureka, Nevada

on the 16 day of November, 1966, situated in the Unknown Mining District, Eureka County, State of Nevada, and about 2 miles west of the Tonkin Ranch. South side Man 5 same as north side Man 4.

We (or I) claim 1500 linear feet along the course of the mineral-bearing ledge, lode or vein, extending 750 feet from the location monument in a easterly direction, and 750 feet in a westerly direction, together with 300 feet on each side of the center of the ledge for the entire length of the claim.

The discovery work consists of a \$100 development work and drill hole located about 1300 feet in a northerly direction from the location monument, and its dimensions are on claim Man 13 ----- feet wide, ----- feet long and more than 200 feet deep, exposing ledge, lode or vein in place.

The northwest corner is marked by a post, 4 feet high, inscribed "NW Corner of the Man 5 Claim"; the southwest corner is marked by a post, 4 feet high, inscribed "SW Corner of the Man 5 Claim"; the southeast corner is marked by a post, 4 feet high, inscribed "SE Corner of the Man 5 Claim"; the northeast corner is marked by a post, 4 feet high, inscribed "NE Corner of the Man No. 5 Claim." There is also a post at the center of each side line. The discovery work has been done, and the location completed since January 21, 1967.

LOCATORS

Leo J. Damele
John V. Damele

Dated February 10, 1967

(Section 517.050, Nevada Revised Statutes, provides that every location of a mining claim made after July 1, 1941, shall be absolutely void unless a certificate of location thereof is recorded with the county recorder of the county in which the claim is located within 30 days after the date of location.)

01310

BOOK **18** PAGE **066**

File No. **44240**

RECORDED AT THE REQUEST OF

James Brewer

February 15 A. D. 19 **67**

at **20** minutes past **1** P. M.

Book **18** of OFFICIAL RECORDS

Page **65-66** Record of

EMEREA COUNTY, NEVADA

William A. DePasoli

Recorder

Fee \$ **1.00**

CERTIFICATE OF LOCATION

LODE QUARTZ

THIS IS TO CERTIFY that the Mau No. 11 lode mining claim was located by

Leo Damele
(print name of locator)

Eureka, Nevada
(print post office address)

John Damele

Eureka, Nevada

on the 16 day of November, 1966, situated in the
Unknown Mining District, Eureka County,
State of Nevada, and ~~near~~ west end line Mau 11
same as east end line Doe No. 11.

We (or I) claim 1500 linear feet along the course of the mineral-bearing ledge, lode or vein, extending 750 feet from the location monument in a easterly direction, and 750 feet in a westerly direction, together with 300 feet on each side of the center of the ledge for the entire length of the claim.

The discovery work consists of a \$100 development work and drill hole located about 50 feet in a southerly direction from the location monument, on Mau 11 and its dimensions are ----- feet wide, ----- feet long and more than 200 feet deep, exposing ledge, lode or vein in place.

The northwest corner is marked by a post, 4 feet high, inscribed "NW Corner of the Mau 11 Claim"; the southwest corner is marked by a post, 4 feet high, inscribed "SW Corner of the Mau 11 Claim"; the southeast corner is marked by a post, 4 feet high, inscribed "SE Corner of the Mau No. 11 Claim"; the northeast corner is marked by a post, 4 feet high, inscribed "NE Corner of the Mau 11 Claim." There is also a post at the center of each side line. The discovery work has been done, and the location completed since January 21, 1967.

LOCATORS

Leo Damele
John V. Damele

Dated February 10, 1967.

(Section 517.050, Nevada Revised Statutes, provides that every location of a mining claim made after July 1, 1941, shall be absolutely void unless a certificate of location thereof is recorded with the county recorder of the county in which the claim is located within 30 days after the date of location.)

44241

File No. 44241RECORDED AT THE REQUEST OF
James BrewerFebruary 15 A. D. 19 67at 20 minutes past 1 P. M.in Book 18 of OFFICIAL RECORDSPage 67-68 Records of

SREKA COUNTY, NEVADA

Recorder William A. DePauliFee \$ 1.00

CERTIFICATE OF LOCATION

LODE-QUARTZ

THIS IS TO CERTIFY that the Claim No. 12 lode mining

claim was located by

Leo Damele

(print name of locator)

John Damele

Eureka, Nevada

(print post office address)

Eureka, Nevada

on the 16 day of November, 1967, situated in the unknown Mining District, Eureka County, State of Nevada, and about 1 and 1/2 miles west of the Tonkin Ranch. South side line Mau 12 same as North side line Mau No. 12.

We (or I) claim 1500 linear feet along the course of the mineral-bearing ledge, lode or vein, extending 750 feet from the location monument in a easterly direction, and 750 feet in a westerly direction, together with 500 feet on each side of the center of the ledge for the entire length of the claim.

The discovery work consists of a \$100 development work and drill hole located about 600 feet in a northerly direction from the location monument, and its dimensions are on claim Mau 11 feet wide, more than 200 feet long and more than 200 feet deep, exposing ledge, lode or vein in place.

The northwest corner is marked by a post, 4 feet high, inscribed "NW Corner of the Mau 12 Claim"; the southwest corner is marked by a post, 4 feet high, inscribed "SW Corner of the Mau 12 Claim"; the southeast corner is marked by a post, 4 feet high, inscribed "SE Corner of the Mau 12 Claim"; the northeast corner is marked by a post, 4 feet high, inscribed "NE Corner of the Mau No. 12 Claim." There is also a post at the center of each side line. The discovery work has been done, and the location completed since January 21, 1967.

LOCATORS

Dated February 10, 1967

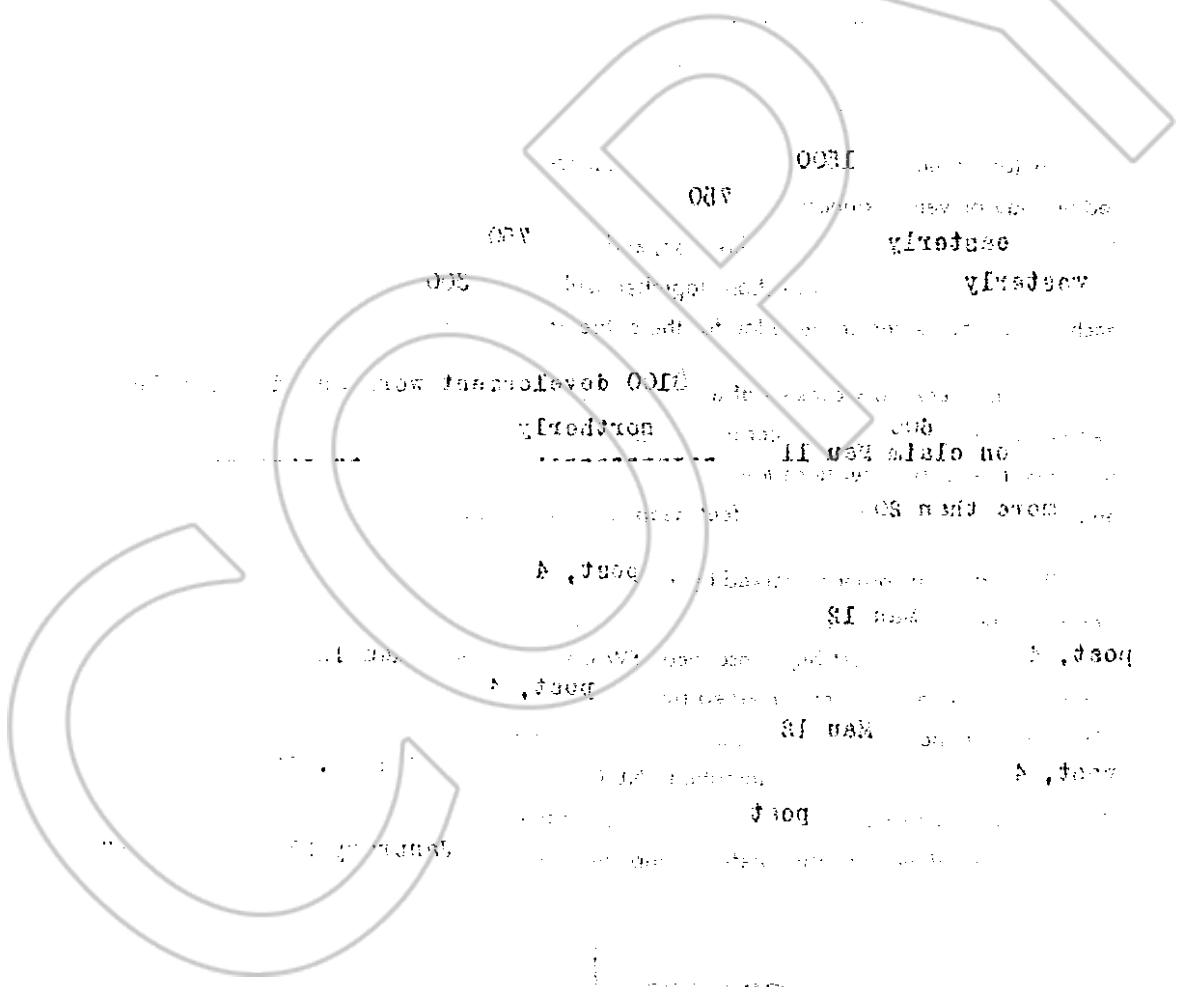
Leo J. Damele
John W. Damele

(Section 517.050, Nevada Revised Statutes, provides that every location of a mining claim made after July 1, 1941, shall be absolutely void unless a certificate of location thereof is recorded with the county recorder of the county in which the claim is located within 90 days after the date of location.)

RECEIVED AT THE REQUEST OF

44242

FILE NO. 44242
RECORDED AT THE REQUEST OF
James Brewer
February 15 A. D. 1967
at **20** minutes past **1** P. M.
of **18** of OFFICIAL RECORDS
Page **69-70** Records of
BRICKA COUNTY, NEVADA
William A. McLaughlin
Recorder
Fee \$ **1.00**



CERTIFICATE OF LOCATION**LODE-QUARTZ**

THIS IS TO CERTIFY that the Man No. 13 lode mining claim was located by

Leo Demele Eureka, Nevada
 (print name of locator) (print post office address)
John Demele Eureka, Nevada

on the 16 day of November, 1966, situated in the Unknown Mining District, Eureka County, State of Nevada, and about 1 and 1/2 miles west of the Tonkin Ranch. West end line Man 13 same as East end line Doe 13.

We (or I) claim 1500 linear feet along the course of the mineral-bearing ledge, lode or vein, extending 750 feet from the location monument in a easterly direction, and 750 feet in a westerly direction, together with 300 feet on each side of the center of the ledge for the entire length of the claim.

The discovery work consists of a \$100 development work and drill hole located about 75 feet in a northerly direction from the location monument, and its dimensions are on claim Man 13 feet wide, more than 200 feet long and more than 200 feet deep, exposing ledge, lode or vein in place.

The northwest corner is marked by a post, 4 feet high, inscribed "NW Corner of the Man 13 Claim"; the southwest corner is marked by a post, 4 feet high, inscribed "SW Corner of the Man 13 Claim"; the southeast corner is marked by a post, 4 feet high, inscribed "SE Corner of the Man 13 Claim"; the northeast corner is marked by a post, 4 feet high, inscribed "NE Corner of the Man No. 13 Claim." There is also a post at the center of each side line. The discovery work has been done, and the location completed since January 21, 1967.

LOCATORS

Leo Demele
John V. Demele

Dated February 10, 1967.

(Section 517.050, Nevada Revised Statutes, provides that every location of a mining claim made after July 1, 1941, shall be absolutely void unless a certificate of location thereof is recorded with the county recorder of the county in which the claim is located within 30 days after the date of location.)

RECORDS OF THE COUNTY OF ELUREKA

1800-1800

44243

RECORDED AT THE REQUEST OF

James Brewer

February 15, A. D. 19 67

at 20 minutes past 1 P. M.

of 18 of OFFICIAL RECORDS

Page 71-72 Records of

ELUREKA COUNTY, NEVADA

William A. McLaughlin

Recorder

Fee \$ 1.00

300

removed

of

total

and price

known

the first time I

visited

above

and the line was 50 feet long

the line was 50 feet long

the line

the line

the line

the line

the line

the line

the line

the line

the line

the line

the line

the line

the line

the line

the line

the line

the line

the line

the line

the line

the line

the line

the line

the line

CERTIFICATE OF LOCATION

LODE-QUARTZ

THIS IS TO CERTIFY that the Mau No. 28 lode mining claim was located by

Leo Damole

John Damole (print name of locator)

Eureka, Nevada

Eureka, Nevada (print post office address)

on the 16 day of November, 1966, situated in the Unknown Mining District, Eureka County, State of Nevada, and about 2 miles west of the Tonkin Ranch. South side line of Mau 28 same as North side of Mau 5.

We (or I) claim 1500 linear feet along the course of the mineral-bearing ledge, lode or vein, extending 750 feet from the location monument in a easterly direction, and 750 feet in a westerly direction, together with 300 feet on each side of the center of the ledge for the entire length of the claim.

The discovery work consists of a \$100 development work and drill hole located about 700 feet in a northerly direction from the location monument, and its dimensions are ----- feet wide, ----- feet long and more than 200 feet deep, exposing ledge, lode or vein in place.

The northwest corner is marked by a post, 4 feet high, inscribed "NW Corner of the Mau 28 Claim"; the southwest corner is marked by a post, 4 feet high, inscribed "SW Corner of the Mau 28 Claim"; the southeast corner is marked by a post, 4 feet high, inscribed "SE Corner of the Mau 28 Claim"; the northeast corner is marked by a post, 4 feet high, inscribed "NE Corner of the Mau 28 Claim." There is also a post at the center of each side line. The discovery work has been done, and the location completed since January 21, 1967.

LOCATORS

Leo J. Damole
John V. Damole

Dated February 10, 1967

(Section 517.050, Nevada Revised Statutes, provides that every location of a mining claim made after July 1, 1941, shall be absolutely void unless a certificate of location thereof is recorded with the county recorder of the county in which the claim is located within 90 days after the date of location.)

44244

File No. _____
 RECORDED AT THE REQUEST OF
James Brewer
February 15 A. D. 19 67
 of 20 minutes past 1 P. M.
 in Book 18 of OFFICIAL RECORDS
 Page 73-74 Records of
 EUREKA COUNTY, NEVADA
Willis A. Mettali
 Recorder
 Fee \$ 1.00

COPY

File No.

CERTIFICATE OF LOCATION

LODE-QUARTZ

THIS IS TO CERTIFY that the Me No. 1 lode mining claim was located by

Leo Damele

(print name of locator)

Eureka, Nevada

(print post office address)

John Damele

Eureka, Nevada

on the 10 day of January, 1967, situated in the Unknown Mining District, Eureka County, State of Nevada, and about 2 miles west of the Tonkin Ranch. South side line Me No. 1 same as Section line and Me No. 6. East end line same as Ray No. 1.

We (or I) claim 1500 linear feet along the course of the mineral-bearing ledge, lode or vein, extending 750 feet from the location monument in a easterly direction, and 750 feet in a westerly direction, together with 300 feet on each side of the center of the ledge for the entire length of the claim.

The discovery work consists of a pit located about 30 feet in a westerly direction from the location monument, and its dimensions are 30 feet wide, 80 feet long and 4 feet deep, exposing ledge, lode or vein in place.

The northwest corner is marked by a post, 4 feet high, inscribed "NW Corner of the Me No. 1 Claim"; the southwest corner is marked by a post, 4 feet high, inscribed "SW Corner of the Me No. 1 Claim"; the southeast corner is marked by a post, 4 feet high, inscribed "SE Corner of the Me No. 1 Claim"; the northeast corner is marked by a post, 4 feet high, inscribed "NE Corner of the Me No. 1 Claim." There is also a post at the center of each side line. The discovery work has been done, and the location completed since February 3, 1967.

LOCATORS

Leo V. Damele
John V. Damele

Dated February 10, 1967

(Section 517.050, Nevada Revised Statutes, provides that every location of a mining claim made after July 1, 1941, shall be absolutely void unless a certificate of location thereof is recorded with the county recorder of the county in which the claim is located within 90 days after the date of location.)

NOTED TO BE RECORDED

File No. **44245**

RECORDED AT THE REQUEST OF
James Brewer

February 15, A. D. 1967

at **20** minutes past **1 P.** M.
in Book **18** of OFFICIAL RECORDS

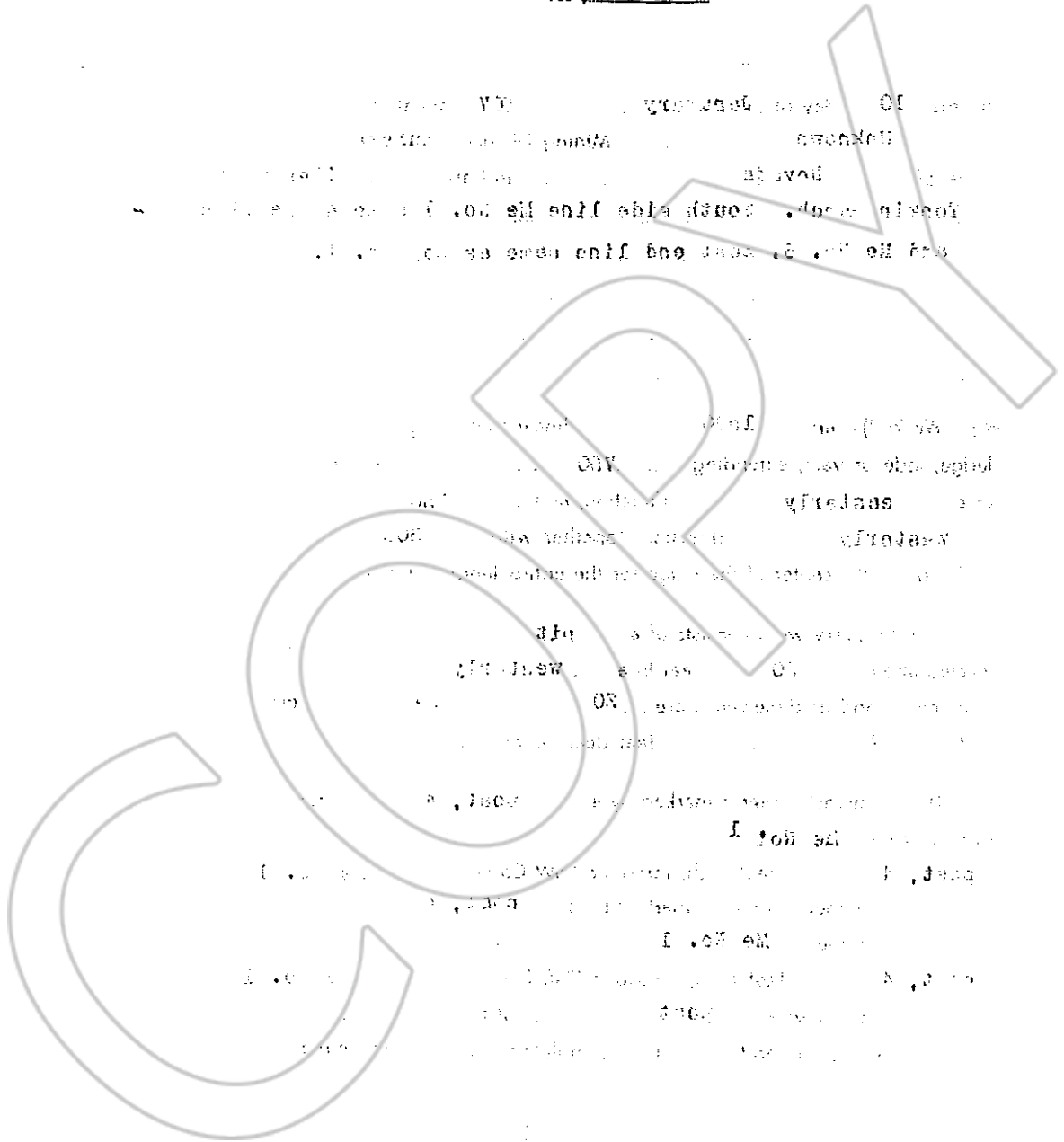
Page **75-76** Records of

YUREKA COUNTY, NEVADA

Willie A. DePauli

Recorder

Fee \$ **1.00**



RECORDED

RECORDED

CERTIFICATE OF LOCATION**LODE QUARTZ**

THIS IS TO CERTIFY that the Me No. 2 lode mining claim was located by

Leo Damele

(print name of locator)

Eureka, Nevada

(print post office address)

John DameleEureka, Nevada

on the 10 day of January, 1967, situated in the Unknown Mining District, Eureka County, State of Nevada, and about 2 miles west of the Tonkin Ranch. South side line Me No. 2 same as north side line Me No. 1.

We (or I) claim 1500 linear feet along the course of the mineral-bearing ledge, lode or vein, extending 100 feet from the location monument in a easterly direction, and 1400 feet in a westerly direction, together with 300 feet on each side of the center of the ledge for the entire length of the claim.

The discovery work consists of a pit located about 20 feet in a westerly direction from the location monument, and its dimensions are 15 feet wide, 30 feet long and 4 feet deep, exposing ledge, lode or vein in place.

The northwest corner is marked by a post, 4 feet high, inscribed "NW Corner of the Me No. 2 Claim"; the southwest corner is marked by a post, 4 feet high, inscribed "SW Corner of the Me No. 2 Claim"; the southeast corner is marked by a post, 4 feet high, inscribed "SE Corner of the Me No. 2 Claim"; the northeast corner is marked by a post, 4 feet high, inscribed "NE Corner of the Me No. 2 Claim." There is also a post at the center of each side line. The discovery work has been done, and the location completed since February 3, 1967

LOCATORS

Leo J. Damele
John V. Damele

Dated February 10, 1967

(Section 517.050, Nevada Revised Statutes, provides that every location of a mining claim made after July 1, 1941, shall be absolutely void unless a certificate of location thereof is recorded with the county recorder of the county in which the claim is located within 90 days after the date of location.)

NOTED TO BE RETURNED

FILE NO. 44246

RECORDED AT THE REQUEST OF

James Brewer

February 15 A. D. 19 67

of 20 minutes past 1 P. M.

Book 18 of OFFICIAL RECORDS

Page 77-78 Records

CLACK COUNTY, NEVADA

Recorder *Shelley A. DePauli*

Fee \$ 1.00

Large diagonal watermark text: "COPY"

CERTIFICATE OF LOCATION

LODE-QUARTZ

THIS IS TO CERTIFY that the W. H. H. H. lode mining claim was located by

Leo Demele
(print name of locator)

Eureka, Nevada
(print post office address)

John Demele

Eureka, Nevada

on the 11 day of January, 1967, situated in the Unknown Mining District, Eureka County, State of Nevada, and about 2 miles west of the Tonkin Ranch. South side line Me No. 3 same as North side line Me No. 2.

We (or I) claim 1500 linear feet along the course of the mineral-bearing ledge, lode or vein, extending 100 feet from the location monument in a westerly direction, and 1400 feet in a easterly direction, together with 300 feet on each side of the center of the ledge for the entire length of the claim.

The discovery work consists of a pit located about 40 feet in a easterly direction from the location monument, and its dimensions are 15 feet wide, 20 feet long and 4 feet deep, exposing ledge, lode or vein in place.

The northwest corner is marked by a post, 4 feet high, inscribed "NW Corner of the Me No. 3 Claim"; the southwest corner is marked by a post, 4 feet high, inscribed "SW Corner of the Me No. 3 Claim"; the southeast corner is marked by a post, 4 feet high, inscribed "SE Corner of the Me No. 3 Claim"; the northeast corner is marked by a post feet high, inscribed "NE Corner of the Me No. 3 Claim." There is also a post at the center of each side line. The discovery work has been done, and the location completed since February 3, 1967

LOCATORS

Leo J. Demele
John V. Demele

Dated February 10, 1967

(Section 517.050, Nevada Revised Statutes, provides that every location of a mining claim made after July 1, 1941, shall be absolutely void unless a certificate of location thereof is recorded with the county recorder of the county in which the claim is located within 90 days after the date of location.)

NOTICE TO CREDITORS

EVAUQ-1000

File No. **E44247**

RECORDED AT THE REQUEST OF

James Brewerdated **February 15** A. D. 19**67**at **20** minutes past **1** P. M.in **826181** of OFFICIAL RECORDSPage **79-80** Records of**Julius C. DePauli**

Recorder

Fee \$ **1.00**

January 11, 1967

Unknown

Unknown

Hawaii

Looking for a person who has been in Hawaii for a long time.

No. 10. 2.

100

100

100

100

100

100

100

No. 10. 2.

No. 10. 2.

100

No. 10. 2.

No. 10. 2.

100

February 15

RECORDED

100

January 10

CERTIFICATE OF LOCATION**LODE-QUARTZ**

THIS IS TO CERTIFY that the Mo. No. 4 lode mining claim was located by

Leo Damele

(print name of locator)

Eureka, Nevada

(print post office address)

John DameleEureka, Nevada

on the 11 day of January, 1967, situated in the Unknown Mining District, Eureka County, State of Nevada, and about 2 miles west of the Tonkin Ranch. South side line Mo. No. 4 same as North side line Mo. 3.

We (or I) claim 1500 linear feet along the course of the mineral-bearing ledge, lode or vein, extending 100 feet from the location monument in a westerly direction, and 1400 feet in a easterly direction, together with 300 feet on each side of the center of the ledge for the entire length of the claim.

The discovery work consists of a pit located about 30 feet in a westerly direction from the location monument, and its dimensions are 10 feet wide, 25 feet long and 4 feet deep, exposing ledge, lode or vein in place.

The northwest corner is marked by a post, 4 feet high, inscribed "NW Corner of the Mo. No. 4 Claim"; the southwest corner is marked by a post, 4 feet high, inscribed "SW Corner of the Mo. No. 4 Claim"; the southeast corner is marked by a post, 4 feet high, inscribed "SE Corner of the Mo. No. 4 Claim"; the northeast corner is marked by a post feet high, inscribed "NE Corner of the Mo. No. 4 Claim." There is also a post at the center of each side line. The discovery work has been done, and the location completed since February 3, 1967.

LOCATORS

Leo J. Damele
John V. Damele

Dated February 10, 1967

(Section 517.050, Nevada Revised Statutes, provides that every location of a mining claim made after July 1, 1941, shall be absolutely void unless a certificate of location thereof is recorded with the county recorder of the county in which the claim is located within 90 days after the date of location.)

44248

File No. _____
RECORDED AT THE REQUEST OF

James Brewer

February 15 A. D. 19 67

at 20 minutes past 1 P. M.

in Book 18 of OFFICIAL RECORDS

Page 81-82 Records of

FUREKA COUNTY, NEVADA

Willis A. DePauli

Recorder

Fee \$ 1.00

W.S.

[Large diagonal watermark text: "COPY" and "X" across the page]

CERTIFICATE OF LOCATION
LODE-QUARTZ

THIS IS TO CERTIFY that the Me No. 5 lode mining claim was located by

Leo Damele
(print name of locator)

Eureka, Nevada
(print post office address)

John Damele

Eureka, Nevada

on the 2 day of February, 1967, situated in the
Unknown Mining District, Eureka County,
State of Nevada, and about 2 miles west of the
Tonkin Ranch. South side line Me -15- 5 same as north side line
Me 4.

We (or I) claim 1500 linear feet along the course of the mineral-bearing ledge, lode or vein, extending 750 feet from the location monument in a easterly direction, and 750 feet in a westerly direction, together with 300 feet on each side of the center of the ledge for the entire length of the claim.

The discovery work consists of a cut located about 25 feet in a westerly direction from the location monument, and its dimensions are 10 feet wide, 15 feet long and 4 feet deep, exposing ledge, lode or vein in place.

The northwest corner is marked by a post, 4 feet high, inscribed "NW Corner of the Me No. 5 Claim"; the southwest corner is marked by a post, 4 feet high, inscribed "SW Corner of the Me 5 Claim"; the southeast corner is marked by a post, 4 feet high, inscribed "SE Corner of the Me 5 Claim"; the northeast corner is marked by a post, 4 feet high, inscribed "NE Corner of the Me 5 Claim." There is also a post at the center of each side line. The discovery work has been done, and the location completed since February 3, 1967.

LOCATORS

John D. Damele

Dated February 10, 1967

(Section 517.050, Nevada Revised Statutes, provides that every location of a mining claim made after July 1, 1941, shall be absolutely void unless a certificate of location thereof is recorded with the county recorder of the county in which the claim is located within 90 days after the date of location.)

44249

File No.

RECORDED AT THE REQUEST OF

James Brewer

February 15 A. D. **19 67**

at **20** minutes past **1** P. M.

Book **18** of OFFICIAL RECORDS

Page **83-84** Records of

William A. McLaughlin
RENEKA COUNTY, NEVADA

Recorder

Fee \$ **1.00**

COPY

CERTIFICATE OF LOCATION**LODE QUARTZ**

THIS IS TO CERTIFY that the No. 6 lode mining claim was located by

Leo Damsle

(print name of locator)

Eureka, Nevada

(print post office address)

John DamsleEureka, Nevada

on the 20 day of November, 1966, situated in the
Unknown Mining District, Eureka County,

State of Nevada, and about 3 miles west of the Tonkin Ranch, North side line No 6 same as section line 32 and 27 side center 350 ft. west of 1/4 corner.

We (or I) claim 1500 linear feet along the course of the mineral-bearing ledge, lode or vein, extending 750 feet from the location monument in a easterly direction, and 750 feet in a westerly direction, together with 300 feet on each side of the center of the ledge for the entire length of the claim.

The discovery work consists of a \$100 development work and drill hole located about 60 feet in a south-east direction from the location monument, and its dimensions are ----- feet wide, ----- feet long and more than 200 feet deep, exposing ledge, lode or vein in place.

The northwest corner is marked by a post, 4 feet high, inscribed "NW Corner of the No 6 Claim"; the southwest corner is marked by a post, 4 feet high, inscribed "SW Corner of the No 6 Claim"; the southeast corner is marked by a post, 4 feet high, inscribed "SE Corner of the No No. 6 Claim"; the northeast corner is marked by a post, 4 feet high, inscribed "NE Corner of the No 6 Claim". There is also a post at the center of each side line. The discovery work has been done, and the location completed since February 3, 1966.

LOCATORS

Leo J. Damsle
John R. Damsle

Dated February 10, 1967

(Section 517.050, Nevada Revised Statutes, provides that every location of a mining claim made after July 1, 1941, shall be absolutely void unless a certificate of location thereof is recorded with the county recorder of the county in which the claim is located within 90 days after the date of location.)

OFFICIAL TO ITADITARY

44250

File No.

RECORDED AT THE REQUEST OF

James Brewer

February 15 A. D. 19 67

at 20 minutes past 1 P. M.

in Book 18 of OFFICIAL RECORDS

Page 85-86 Records of --

PRELIMINARY COUNTY, NEVADA

William A. McLaughlin

Recorder

Fee \$ 1.00

COPY

CERTIFICATE OF LOCATION

LODE QUARTZ

THIS IS TO CERTIFY that the No. 7 lode mining claim was located by

Leo Damale
(print name of locator)

Burke, Nevada
(print post office address)

John Damale

Burke, Nevada

on the 20 day of November, 19 66, situated in the
Unknown Mining District, Burke County,
State of Nevada, and about 3 miles west of the
Tonkin Ranch. North side Me 7 same as south side Me 6.

We (or I) claim 1500 linear feet along the course of the mineral-bearing ledge, lode or vein, extending 750 feet from the location monument in a easterly direction, and 750 feet in a westerly direction, together with 300 feet on each side of the center of the ledge for the entire length of the claim.

The discovery work consists of a \$100 development work and drill hole located about 600 feet in a north-south direction from the location monument, and its dimensions are ----- feet wide, ----- feet long and more than 200 feet deep, exposing ledge, lode or vein in place.

The northwest corner is marked by a post, 4 feet high, inscribed "NW Corner of the No. 7 Claim"; the southwest corner is marked by a post, 4 feet high, inscribed "SW Corner of the No. 7 Claim"; the southeast corner is marked by a Post, 4 feet high, inscribed "SE Corner of the No. 7 Claim"; the northeast corner is marked by a post, 4 feet high, inscribed "NE Corner of the No. 7 Claim". There is also a post at the center of each side line. The discovery work has been done, and the location completed since February 3, 19 67.

LOCATORS

Dated February 10, 19 67

John V. Damale
John V. Damale

(Section 517.060, Nevada Revised Statutes, provides that every location of a mining claim made after July 1, 1941, shall be absolutely void unless a certificate of location thereof is recorded with the county recorder of the county in which the claim is located within 90 days after the date of location.)

NOTARIAL PUBLIC

44251

File No.

RECORDED AT THE REQUEST OF

James Brewer

February 15 A. D. 19 67

at 20 minutes past 1 P. M.

In Book 18 of OFFICIAL RECORDS

Page 87-88 Records of

ILLUSTRATION

Recorder

Fee \$ 1.00

COPIES

NOTARIAL

File No.

CERTIFICATE OF LOCATION

LEAD QUARTZ

THIS IS TO CERTIFY that the No. 8 lode mining claim was located by

Leo Demele

(print name of locator)

Eureka, Nevada

(print post office address)

John Demele

Eureka, Nevada

on the 20 day of November, 1967, situated in the Unknown Mining District, Eureka County, State of Nevada, and about north side No 8 same as south side No 7.

We (or I) claim 1500 linear feet along the course of the mineral-bearing ledge, lode or vein, extending 750 feet from the location monument in a easterly direction, and 750 feet in a westerly direction, together with 300 feet on each side of the center of the ledge for the entire length of the claim.

The discovery work consists of a out located about 30 feet in a westerly direction from the location monument, and its dimensions are 10 feet wide, 50 feet long and 4 feet deep, exposing ledge, lode or vein in place.

The northwest corner is marked by a post, 4 feet high, inscribed "NW Corner of the No 8 Claim"; the southwest corner is marked by a post, 4 feet high, inscribed "SW Corner of the No 8 Claim"; the southeast corner is marked by a post, 4 feet high, inscribed "SE Corner of the No 8 Claim"; the northeast corner is marked by a post, 4 feet high, inscribed "NE Corner of the No No. 8 Claim." There is also a post at the center of each side line. The discovery work has been done, and the location completed since February 3, 1967.

LOCATORS

Leo Demele
John V. Demele

Dated February 10, 1967

(Section 517.050, Nevada Revised Statutes, provides that every location of a mining claim made after July 1, 1941, shall be absolutely void unless a certificate of location thereof is recorded with the county recorder of the county in which the claim is located within 90 days after the date of location.)

CERTIFICATE OF LOCATION

14252

RECEIVED AT THE REQUEST OF

James Brewer

February 15 A. D. 19 67
20 minutes past 1 P. M.

Page 89-90 of OFFICIAL RECORDS

RECORDS OF NEVADA COUNTY, NEVADA

Recorder Fee \$ 1.00

John A. McLaughlin

On the 15th day of February, 1967, at the County of Nevada, State of Nevada, I, John A. McLaughlin, Recorder of Nevada County, Nevada, do hereby certify that the following is a true and correct copy of the original record of the same as the same appears in the records of Nevada County, Nevada, to-wit:

The discovery work consists of a ...
located about ...
monument and its dimensions are ...
and ...
The northwest corner is marked by a post, ...
Corner of the ...
post, ...
The southeast corner is marked by a post, ...
The corner of the ...
post, ...
There is also a post ...
work has been done, and the location completed.

LOCATORS

February 10, 1967

LODE - QUARTZ

(print post office address)

Europe, Nevada

County.

Tonkin Branch.

YONDEAN TIMES-SONANZA

CERTIFICATE OF LOCATION

44253

RECORDED AT THE REQUEST OF

James Brewer

February 15

A. D. 19 67

at 20 minutes past 1 P. M.

in Book 18 of OFFICIAL RECORDS

Page 91-92

Recorded to be permanent

FIREKA COUNTY, NEVADA

Recorder

Fee \$ 1.00

LOCATOR

File No. _____

CERTIFICATE OF LOCATION

LODE—QUARTZ

THIS IS TO CERTIFY that the Me No. 10 lode mining claim was located by

Leo Danale
(print name of locator)

Eureka, Nevada
(print city and office address)

John Danale

Eureka, Nevada

on the 20 day of November, 1966, situated in the
Unknown Mining District, Eureka
State of Nevada, and about 5 and 1/2 miles west
of the Tonkin Ranch.

We (or I) claim 1500 linear feet along the course of the mineral-bearing ledge, lode or vein, extending 750 feet from the location monument in a easterly direction, and 750 feet in a westerly direction, together with 300 feet on each side of the center of the ledge for the entire length of the claim.

The discovery work consists of a \$100 development work and drill hole located about 2400 feet in a northerly direction from the location monument, on claim Me 6 and its dimensions are ----- feet wide, ----- feet long and more than 200 feet deep, exposing ledge, lode or vein in place.

The northwest corner is marked by a post, 4 feet high, inscribed "NW Corner of the Me 10 Claim"; the southwest corner is marked by a post, 4 feet high, inscribed "SW Corner of the Me No. 10 Claim"; the southeast corner is marked by a post, 4 feet high, inscribed "SE Corner of the Me No. 10 Claim"; the northeast corner is marked by a post, 4 feet high, inscribed "NE Corner of the Me No. 10 Claim". There is also a post at the center of each side line. The discovery work has been done, and the location completed since February 3, 1967

LOCATORS

Leo J. Danale
John V. Danale

Dated February 10, 1967

(Section 517.050, Nevada Revised Statutes, provides that every location of a mining claim made after July 1, 1941, shall be absolutely void unless a certificate of location thereof is recorded with the county recorder of the county in which the claim is located within 90 days after the date of location.)

NOTARIAL TO BE FURNISHED

14254

RECORDED AT THE REQUEST OF
James Brewer

February 15 A. D. 1967

at 20 minutes past 1 P. M.

in Book 18 of OFFICIAL RECORDS

PLS 2193-94

EUREKA COUNTY, NEVADA

Recorder *Willie A. DePasi*

Fee \$ 1.00

Notary Public

Notary Public

Notary Public

Notary Public

Notary Public

Notary Public

Notary Public

Notary Public

Notary Public

Notary Public

Notary Public

Notary Public

Notary Public

Notary Public

Notary Public

Notary Public

Notary Public

Notary Public

Notary Public

Notary Public

Notary Public

Notary Public

Notary Public

Notary Public

Notary Public

Notary Public

Notary Public

Notary Public

Notary Public

Notary Public

Notary Public

NOTARIAL

(2)

File No.

CERTIFICATE OF LOCATION

LODE QUARTZ

THIS IS TO CERTIFY that the Mo No. 13 lode mining claim was located by

Leo Demele

(print name of locator)

John DemeleEureka, Nevada

(print post office address)

Eureka, Nevada

on the 2 day of February, 1967, situated in the Unknown Mining District, Eureka County, State of Nevada, and about 2 miles west of the Tonkin Ranch. South side line Mo 13 same as north side line Mo 28.

We (or I) claim 1500 linear feet along the course of the mineral-bearing ledge, lode or vein, extending 750 feet from the location monument in a easterly direction, and 750 feet in a westerly direction, together with 300 feet on each side of the center of the ledge for the entire length of the claim.

The discovery work consists of a out located about 25 feet in a westerly direction from the location monument, and its dimensions are 10 feet wide, 20 feet long and 4 feet deep, exposing ledge, lode or vein in place.

The northwest corner is marked by a post, 4 feet high, inscribed "NW Corner of the Mo 13 Claim"; the southwest corner is marked by a post, 4 feet high, inscribed "SW Corner of the Mo 13 Claim"; the southeast corner is marked by a post, 4 feet high, inscribed "SE Corner of the Mo 13 Claim"; the northeast corner is marked by a post, 4 feet high, inscribed "NE Corner of the Mo 13 Claim." There is also a post at the center of each side line. The discovery work has been done, and the location completed since February 3, 1967.

LOCATORS

Leo Demele
John Demele

Dated February 10, 1967

(Section 517.050, Nevada Revised Statutes, provides that every location of a mining claim made after July 1, 1941, shall be absolutely void unless a certificate of location thereof is recorded with the county recorder of the county in which the claim is located within 90 days after the date of location.)

File No. **44255**

RECORDED AT THE REQUEST OF

James Brewer

February 15 A. D. 19**67**

at **20** minutes past **1** P. M.

in **Event 18** of OFFICIAL RECORDS

Page **95-96** Records of

ELREKA COUNTY, NEVADA

Recorder

Fee \$ **1.00**

COPY

File No.

CERTIFICATE OF LOCATION

LODE-QUARTZ

THIS IS TO CERTIFY that the Me 28 lode mining claim was located by

Leo Damele

(print name of locator)

Eureka, Nevada

(print post office address)

John DameleEureka, Nevada

on the 2 day of February, 1967, situated in the Unknown Mining District, Eureka County, State of Nevada, and about 2 miles west of the Tonkin Ranch. South side line Me 28 same as North side line Me No. 5.

We (or I) claim 1500 linear feet along the course of the mineral-bearing ledge, lode or vein, extending 750 feet from the location monument in a easterly direction, and 750 feet in a westerly direction, together with 300 feet on each side of the center of the ledge for the entire length of the claim.

The discovery work consists of a cut located about 30 feet in a westerly direction from the location monument, and its dimensions are 10 feet wide, 30 feet long and 4 feet deep, exposing ledge, lode or vein in place.

The northwest corner is marked by a post, 4 feet high, inscribed "NW Corner of the Me 28 Claim"; the southwest corner is marked by a post, 4 feet high, inscribed "SW Corner of the Me 28 Claim"; the southeast corner is marked by a post, 4 feet high, inscribed "SE Corner of the Me 28 Claim"; the northeast corner is marked by a post, 4 feet high, inscribed "NE Corner of the Me No. 28 Claim." There is also a post at the center of each side line. The discovery work has been done, and the location completed since February 3, 1967.

LOCATORS

Leo Damele
John Damele

Dated February 10, 1967

(Section 517.050, Nevada Revised Statutes, provides that every location of a mining claim made after July 1, 1941, shall be absolutely void unless a certificate of location thereof is recorded with the county recorder of the county in which the claim is located within 90 days after the date of location.)

44256

File No.

RECORDED AT THE REQUEST OF
James Brewer

February 15 A. D. 19 **67**

at **20** minutes past **1** P. M.

Book **18** of OFFICIAL RECORDS

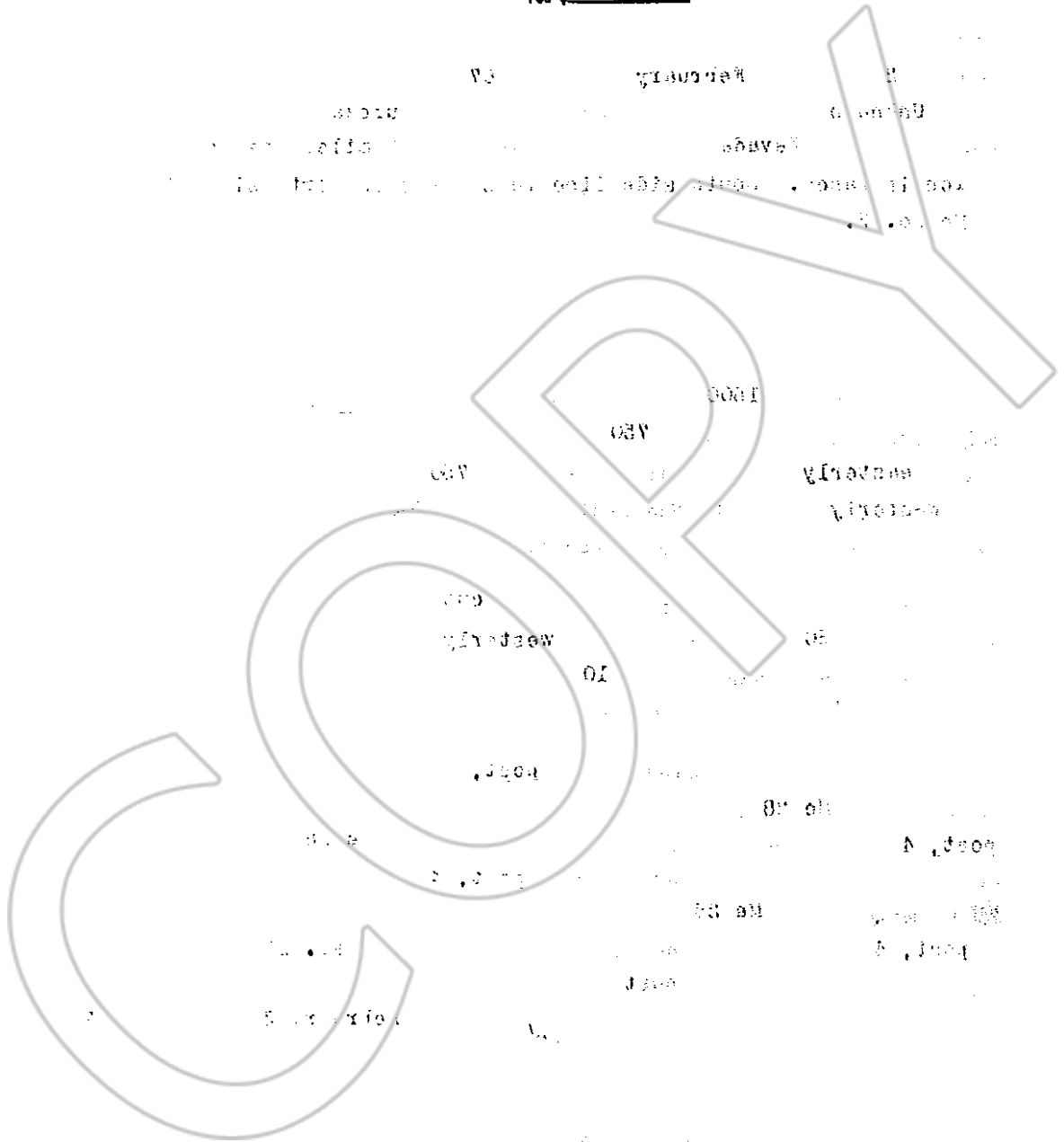
Page **97-98** Records of

CLATSOP COUNTY, NEVADA

Julius A. DePauli

Recorder

Fee \$ **1.00**



CERTIFICATE OF LOCATION

LODE-QUARTZ

THIS IS TO CERTIFY that the Ray No. 1 lode mining claim was located by

Leo Damale Eureka, Nevada
(print name of locator) (print post office address)

John Damale Eureka, Nevada

on the 17 day of November, 19 66, situated in the
Unknown Mining District, Eureka County,
State of Nevada, and about 2 miles west of the
Tonkin Ranch. East end line Ray 1 same as west end line Doe 1.

We (or I) claim 1500 linear feet along the course of the mineral-bearing ledge, lode or vein, extending 750 feet from the location monument in a easterly direction, and 750 feet in a westerly direction, together with 200 feet on each side of the center of the ledge for the entire length of the claim.

The discovery work consists of a \$100 development work and drill hole located about 800 feet in a north-east direction from the location monument, and its dimensions are on claim Ray 2 feet wide, ----- feet long and more than 100 feet deep, exposing ledge, lode or vein in place.

The northwest corner is marked by a post, 4 feet high, inscribed "NW Corner of the Ray 1 Claim"; the southwest corner is marked by a post, 4 feet high, inscribed "SW Corner of the Ray 1 Claim"; the southeast corner is marked by a post, 4 feet high, inscribed "SE Corner of the Ray 1 Claim"; the northeast corner is marked by a post, 4 feet high, inscribed "NE Corner of the Ray No. 1 Claim". There is also a post at the center of each side line. The discovery work has been done, and the location completed since January 21, 19 67.

LOCATORS

Dated February 10, 19 67

Leo J. Damale
John V. Damale

(Section 517.050, Nevada Revised Statutes, provides that every location of a mining claim made after July 1, 1941, shall be absolutely void unless a certificate of location thereof is recorded with the county recorder of the county in which the claim is located within 90 days after the date of location.)

NOTARIAL TO BE FURNISHED

44257

RECORDED AT THE REQUEST OF

James Brewer

February 15 A. D. 19 67

at 20 minutes past 1 P. M.

in Book 18 of OFFICIAL RECORDS

Page 99-100

RECORD OF DEEDS

Recorder

Miller O. DeTasli

Fee \$ 1.00

NOTARIAL

CERTIFICATE OF LOCATION

LODE QUARTZ

THIS IS TO CERTIFY that the Ray No. 2 lode mining claim was located by

Leo Damela
(print name of locator)

Eureka, Nevada
(print post office address)

John Damela

Eureka, Nevada

on the 17 day of November, 19 66, situated in the
Unknown Mining District, Eureka County,
State of Nevada, and about 2 and 1/2 miles
west of the Tonkin Ranch. South side Ray 2 same as north side
Ray No. 1.

We (or I) claim 1500 linear feet along the course of the mineral-bearing ledge, lode or vein, extending 750 feet from the location monument in a easterly direction, and 750 feet in a westerly direction, together with 300 feet on each side of the center of the ledge for the entire length of the claim.

The discovery work consists of a \$100 development work and drill hole located about 600 feet in a easterly direction from the location monument, and its dimensions are ----- feet wide, ----- feet long and more than 100 feet deep, exposing ledge, lode or vein in place.

The northwest corner is marked by a post, 4 feet high, inscribed "NW Corner of the Ray 2 Claim"; the southwest corner is marked by a post, 4 feet high, inscribed "SW Corner of the Ray 2 Claim"; the southeast corner is marked by a post, 4 feet high, inscribed "SE Corner of the Ray 2 Claim"; the northeast corner is marked by a post, 4 feet high, inscribed "NE Corner of the Ray No. 2 Claim". There is also a post at the center of each side line. The discovery work has been done, and the location completed since January 21, 19 67.

LOCATORS

Dated February 10, 19 67

Leo J. Damela
John V. Damela

(Section 517.060, Nevada Revised Statutes, provides that every location of a mining claim made after July 1, 1941, shall be absolutely void unless a certificate of location thereof is recorded with the county recorder of the county in which the claim is located within 90 days after the date of location.)

NOTARIAL TO BE ABOLISHED

44258

RECORDED AT THE REQUEST OF

James Brewer

February 15 A. D. 19 67

at 20 minutes past 1 P. M.

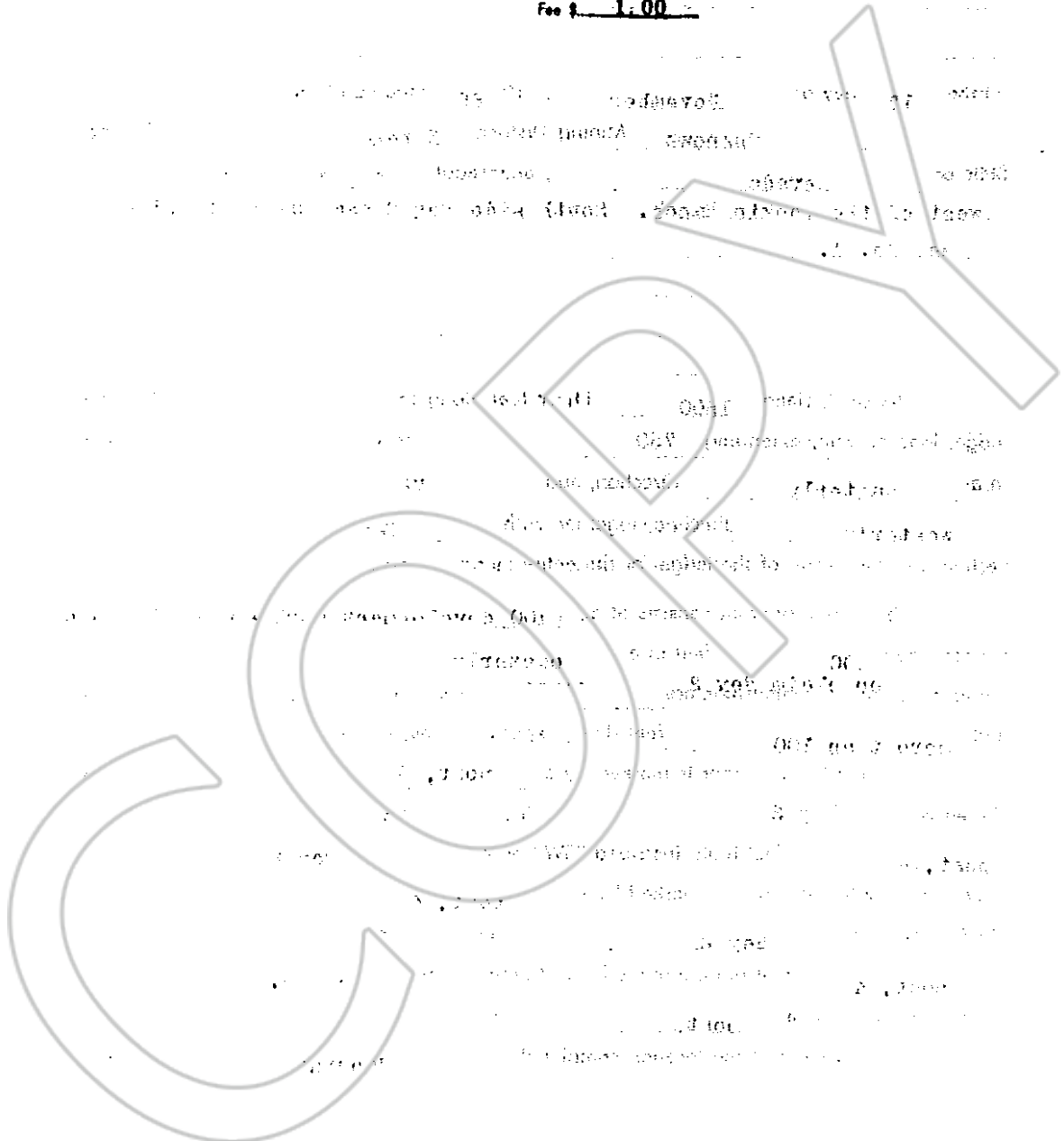
in Book 18 of OFFICIAL RECORDS

Page 101-102 Records

CLERK COUNTY, NEVADA

Recorder

Fee \$ 1.00



EXPIRATION

...

...

CERTIFICATE OF LOCATION

LODE QUARTZ

THIS IS TO CERTIFY that the Rey No. 3 lode mining claim was located by

Leo Demele
(print name of locator)

Eureka, Nevada
(print post office address)

John Demele

Eureka, Nevada

on the 17 day of November, 19 66, situated in the _____ Mining District, Eureka County, State of Nevada, and about 3 miles south west of the Tonkin Ranch. South side Rey 3 same as north side Rey 2.

We (or I) claim 1500 linear feet along the course of the mineral-bearing ledge, lode or vein, extending 750 feet from the location monument in a easterly direction, and 750 feet in a westerly direction, together with 300 feet on each side of the center of the ledge for the entire length of the claim.

The discovery work consists of a \$100 development work and drill hole located about 800 feet in a south-east direction from the location monument, and its dimensions are on plain Rey 2 feet wide, ----- feet long and more than 100 feet deep, exposing ledge, lode or vein in place.

The northwest corner is marked by a post, 4 feet high, inscribed "NW Corner of the Rey 3 Claim"; the southwest corner is marked by a post, 4 feet high, inscribed "SW Corner of the Rey 3 Claim"; the southeast corner is marked by a post, 4 feet high, inscribed "SE Corner of the Rey 3 Claim"; the northeast corner is marked by a post, 4 feet high, inscribed "NE Corner of the Rey No. 3 Claim". There is also a post at the center of each side line. The discovery work has been done, and the location completed since January 21, 19 67.

LOCATORS

Dated February 10, 19 67

Leo J. Demele
John D. Demele

(Section 517.060, Nevada Revised Statutes, provides that every location of a mining claim made after July 1, 1941, shall be absolutely void unless a certificate of location thereof is recorded with the county recorder of the county in which the claim is located within 90 days after the date of location.)

NOTARIAL TO BE COMPLETED

44259

FILE No. 103-104

RECORDED AT THE REQUEST OF

James Brewer

February 15 A. D. 19 **67**

at **20** minutes past **1** P. M.

in Book **18** of OFFICIAL RECORDS

Page **103-104** Records of

EUREKA COUNTY, NEVADA

Recorder

Fee \$ **1.00**

EXCISE

CONVAY

COPY

File No.

CERTIFICATE OF LOCATION

LODE-QUARTZ

THIS IS TO CERTIFY that the Ray No. 4 lode mining claim was located by

Leo Damale
(print name of locator)

Eureka, Nevada
(print post office address)

John Damale

Eureka, Nevada

on the 17 day of November, 19 66, situated in the Unknown Mining District, Eureka County, State of Nevada, and about 5 miles south-west of Tonkin Ranch. South side Ray 4 same as North side Ray 3.

We (or I) claim 1500 linear feet along the course of the mineral-bearing ledge, lode or vein, extending 750 feet from the location monument in a easterly direction, and 750 feet in a westerly direction, together with 300 feet on each side of the center of the ledge for the entire length of the claim.

The discovery work consists of a \$100 development work and drill hole located about 1400 feet in a northerly direction from the location monument, on claim Ray 2 and its dimensions are ----- feet wide, ----- feet long and more than 100 feet deep, exposing ledge, lode or vein in place.

The northwest corner is marked by a post, 4 feet high, inscribed "NW Corner of the Ray No. 4 Claim"; the southwest corner is marked by a post, 4 feet high, inscribed "SW Corner of the Ray 4 Claim"; the southeast corner is marked by a post, 4 feet high, inscribed "SE Corner of the Ray 4 Claim"; the northeast corner is marked by a post, 4 feet high, inscribed "NE Corner of the Ray No. 4 Claim". There is also a post at the center of each side line. The discovery work has been done, and the location completed since January 21, 1967.

LOCATORS

Dated February 10, 19 67

Leo J. Damale
John W. Damale

(Section 517.060, Nevada Revised Statutes, provides that every location of a mining claim made after July 1, 1941, shall be absolutely void unless a certificate of location thereof is recorded with the county recorder of the county in which the claim is located within 90 days after the date of location.)

NOTYASOI TO HEADQUARTERS

44260

X PPA 110 3100

RECORDED AT THE REQUEST OF

James BrewerFebruary 15 A. D. 1967at 20 minutes past 1 P. M.in Book 18 of OFFICIAL RECORDSPage 105-106 Records of 1967

EUREKA COUNTY, NEVADA

Recorder William A. DeLoachFee \$ 1.00

REMOVED

REMOVED

REMOVED

REMOVED

REMOVED

REMOVED

REMOVED

REMOVED

REMOVED

REMOVED

REMOVED

REMOVED

REMOVED

REMOVED

REMOVED

REMOVED

REMOVED

REMOVED

REMOVED

REMOVED

REMOVED

REMOVED

REMOVED

REMOVED

REMOVED

REMOVED

REMOVED

REMOVED

REMOVED

REMOVED

REMOVED

REMOVED

REMOVED

REMOVED

REMOVED

REMOVED

REMOVED

CERTIFICATE OF LOCATION

LODE-QUARTZ

THIS IS TO CERTIFY that the Ray No. 11 lode mining claim was located by

Leo Demele

(print name of locator)

John Demele

Eureka, Nevada

(print post office address)

Eureka, Nevada

on the 17 day of January, 1967, situated in the Unknown Mining District, Eureka County, State of Nevada, and about 2 miles west of the Tonkin Ranch. East side line Ray 11 same as west end line of Doe 11, 12 and 14. Sec. 28 N. Range 49 E.

We (or I) claim 1500 linear feet along the course of the mineral-bearing ledge, lode or vein, extending 100 feet from the location monument in a northerly direction, and 1400 feet in a southerly direction, together with 500 feet on each side of the center of the ledge for the entire length of the claim.

The discovery work consists of a pit located about 30 feet in a southerly direction from the location monument, and its dimensions are 10 feet wide, 25 feet long and 4 feet deep, exposing ledge, lode or vein in place.

The northwest corner is marked by a post, 4 feet high, inscribed "NW Corner of the Ray 11 Claim"; the southwest corner is marked by a post, 4 feet high, inscribed "SW Corner of the Ray 11 Claim"; the southeast corner is marked by a post, 4 feet high, inscribed "SE Corner of the Ray 11 Claim"; the northeast corner is marked by a post, 4 feet high, inscribed "NE Corner of the Ray No. 11 Claim." There is also a post at the center of each side line. The discovery work has been done, and the location completed since February 3, 1967

LOCATORS

Leo J. Demele
John V. Demele

Dated February 10, 1967

(Section 517.050, Nevada Revised Statutes, provides that every location of a mining claim made after July 1, 1941, shall be absolutely void unless a certificate of location thereof is recorded with the county recorder of the county in which the claim is located within 30 days after the date of location.)

44261

File No.

RECORDED AT THE REQUEST OF

James BrewerFebruary 15 A. D. 19 67at 20 minutes past 1 P. M.in Book 18 of OFFICIAL RECORDSPage 107-108 Records of

CLERK COUNTY, NEVADA

William A. DePaoli

Recorder

Fee \$ 1.00

VOT

COUNTY

VOT

COUNTY

COUNTY

COUNTY

COUNTY

COUNTY

COUNTY

COUNTY

COUNTY

COUNTY

COUNTY

COUNTY

COUNTY

COUNTY

COUNTY

COUNTY

COUNTY

COUNTY

COUNTY

COUNTY

COUNTY

COUNTY

COUNTY

COUNTY

COUNTY

COUNTY

COUNTY

COUNTY

COUNTY

COUNTY

COUNTY

COUNTY

COUNTY

COUNTY

COUNTY

COUNTY

COUNTY

CERTIFICATE OF LOCATION

LODE-QUARTZ

THIS IS TO CERTIFY that the Ray No. 13 lode mining

claim was located by

Leo Damele Eureka, Nevada

(print name of locator)

(print post office address)

John Damele Eureka, Nevada

on the 10 day of December, 1966, situated in the
Unknown Mining District, Eureka County,
State of Nevada, and about 3 miles west of the
Tonkin Ranch. East end line Ray No. 13 same as west end line
Doe No. 13.

We (or I) claim 1500 linear feet along the course of the mineral-bearing
ledge, lode or vein, extending 750 feet from the location monument
in a easterly direction, and 750 feet in a
westerly direction, together with 300 feet on
each side of the center of the ledge for the entire length of the claim.

The discovery work consists of a \$100 development work and drill hole
located about 300 feet in a east-south-east direction from the location
monument, and its dimensions are on claim May 11 feet wide, ----- feet long
and more than 200 feet deep, exposing ledge, lode or vein in place.

The northwest corner is marked by a post, 4 feet high, inscribed "NW
Corner of the Ray No. 13 Claim"; the southwest corner is marked by a
post, 4 feet high, inscribed "SW Corner of the Ray No. 13
Claim"; the southeast corner is marked by a post, 4 feet high, inscribed
"SE Corner of the Ray No. 13 Claim"; the northeast corner is marked by a
post, 4 feet high, inscribed "NE Corner of the Ray No. 13
Claim." There is also a post at the center of each side line. The discovery
work has been done, and the location completed since December 20, 1966.

LOCATORS

Leo J. Damele
John J. Damele

Dated February 10, 1967.

(Section 517.050, Nevada Revised Statutes, provides that every location of a mining claim made after July 1, 1941, shall be absolutely void unless a certificate of location thereof is recorded with the county recorder of the county in which the claim is located within 90 days after the date of location.)

CERTIFICATE OF LOCATION**LODE - QUARTZ**

THIS IS TO CERTIFY that the Rey 15 lode mining claim was located by

Leo Damele
(print name of locator)

Eureka, Nevada
(print post office address)

John Damele

Eureka, Nevada

on the 17 day of January, 1967, situated in the Unknown Mining District, Eureka County, State of Nevada, and about 2 miles west of the Tonkin Ranch. East side line Rey 15 same as west end line Doe 14, 15 and 16. South end line Rey 15 same as north end line Rey 11.

We (or I) claim 1500 linear feet along the course of the mineral-bearing ledge, lode or vein, extending 100 feet from the location monument in a southerly direction, and 1400 feet in a northerly direction, together with 300 feet on each side of the center of the ledge for the entire length of the claim.

The discovery work consists of a out located about 40 feet in a northerly direction from the location monument, and its dimensions are 10 feet wide, 20 feet long and 4 feet deep, exposing ledge, lode or vein in place.

The northwest corner is marked by a post, 4 feet high, inscribed "NW Corner of the Rey 15 Claim"; the southwest corner is marked by a post, 4 feet high, inscribed "SW Corner of the Rey 15 Claim"; the southeast corner is marked by a post, 4 feet high, inscribed "SE Corner of the Rey 15 Claim"; the northeast corner is marked by a post, 4 feet high, inscribed "NE Corner of the Rey 15 Claim." There is also a post at the center of each side line. The discovery work has been done, and the location completed since February 3, 1967

LOCATORS

Leo J. Damele
John T. Damele

Dated February 10, 1967

(Section 517.050, Nevada Revised Statutes, provides that every location of a mining claim made after July 1, 1941, shall be absolutely void unless a certificate of location thereof is recorded with the county recorder of the county in which the claim is located within 90 days after the date of location.)

44263

File No. 44263

RECORDED AT THE REQUEST OF

James BrewerFebruary 15 A. D. 19 67at 20 minutes past 1 P. M.in Book 18 of OFFICIAL RECORDSPage 111-112 Records ofElizabetta County, Nevada

Recorder

Fee \$ 1.00

CERTIFICATE OF LOCATION**LODE QUARTZ**

THIS IS TO CERTIFY that the Ray No. 17 lode mining claim was located by

Leo Damele
(print name of locator)

Eureka, Nevada
(print post office address)

John Damele

Eureka, Nevada

on the 3 day of February, 1967, situated in the Unknown Mining District, Eureka Co.nty, State of Nevada, and about 2 miles west of the Tonkan Ranch. East side line Ray 17 same as west end Doe 16, 17 and south end line same as north end line Ray 15.

We (or I) claim 1500 linear feet along the course of the mineral-bearing ledge, lode or vein, extending 750 feet from the location monument in a northerly direction, and 750 feet in a southerly direction, together with 300 feet on each side of the center of the ledge for the entire length of the claim.

The discovery work consists of a out located about 30 feet in a northerly direction from the location monument, and its dimensions are 10 feet wide, 22 feet long and 3 feet deep, exposing ledge, lode or vein in place.

The northwest corner is marked by a post, 4 feet high, inscribed "NW Corner of the Ray 17 Claim"; the southwest corner is marked by a post, 4 feet high, inscribed "SW Corner of the Ray 17 Claim"; the southeast corner is marked by a post, 4 feet high, inscribed "SE Corner of the Ray 17 Claim"; the northeast corner is marked by a post, 4 feet high, inscribed "NE Corner of the Ray No. 17 Claim." There is also a post at the center of each side line. The discovery work has been done, and the location completed since February 3, 1967.

LOCATORS

Leo J. Damele
John V. Damele

Dated February 10, 1967.

(Section 517.050, Nevada Revised Statutes, provides that every location of a mining claim made after July 1, 1941, shall be absolutely void unless a certificate of location thereof is recorded with the county recorder of the county in which the claim is located within 90 days after the date of location.)

44264

File No. _____
RECORDED AT THE REQUEST OF

James Brewer

February 15 A. D. 19**67**

DAVON , at **120** minutes past **1** P. M.

in Book **18** of OFFICIAL RECORDS

DEAVON , Page **113-114** Records of

SUPEK COUNTY, NEVADA

William A. DePauli

Recorder

Fee \$ **1.00**

TO : _____

DATE : _____

BY : _____

Witness my hand and seal this 15th day of February 1967.

Notary Public for the State of Nevada

