

CERTIFICATE OF LOCATION

LODE-QUARTZ

BET #1

THIS IS TO CERTIFY that the _____ lode mining claim was located by

B.G. Thompson
(print name of locator)

CRESCENT Valley NEV. Box 32
(print post office address)

on the 13 day of MAY, 1967, situated in the _____ Mining District, _____ County,

State of NEVADA, and about 5 miles East _____
CRESCENT Valley STORE NEXT TO Red SULPHUR
#2 SECTION #12 T29N R48E

We (or I) claim 1500 linear feet along the course of the mineral-bearing ledge, lode or vein, extending 1450 feet from the location monument in a Southerly direction, and 50 feet in a NORTHERLY direction, together with 300 feet on each side of the center of the ledge for the entire length of the claim.

The discovery work consists of a Dozer Trench located about 100 feet in a Southerly direction from the location monument, and its dimensions are 12 feet wide, 25 feet long and 3 1/2 feet deep, exposing ledge, lode or vein in place.

The northwest corner is marked by a 4"x4" x 4 feet high, inscribed "NW Corner of the BET #1 Claim"; the southwest corner is marked by a 4"x4" x 4 feet high, inscribed "SW Corner of the BET #1 Claim"; the southeast corner is marked by a 4"x4" x 4 feet high, inscribed "SE Corner of the BET #1 Claim"; the northeast corner is marked by a 4"x4" x 4 feet high, inscribed "NE Corner of the BET #1 Claim." There is also a 4"x4" x 4 FT. at the center of each side line. The discovery work has been done, and the location completed since MAY 20, 1967

B.G. Thompson

LOCATORS

Dated MAY 21, 1967

(Section 517.050, Nevada Revised Statutes, provides that every location of a mining claim made after July 1, 1941, shall be absolutely void unless a certificate of location thereof is recorded with the county recorder of the county in which the claim is located within 90 days after the date of location.)

14582

File No. 14582
RECORDED AT THE REQUEST OF
B. G. Thompson

May 24 A. D. 19 67
at 40 minutes past 11 A. M.
in Book 19 of OFFICIAL RECORDS

Page 3 Records of
ERIEKA COUNTY, NEVADA

Recorder Ellis A. Matal

Fee \$ 1.00

COPIES

CERTIFICATE OF LOCATION

LODE-QUARTZ

THIS IS TO CERTIFY that the BET #2 lode mining claim was located by

B.G. Thompson
(print name of locator)

Crescent Valley Nevada Box #32
(print post office address)

on the 13 day of May, 1967, situated in the Beowawe Mining District, Eureka County, State of Nevada, and about 5 miles East Crescent Valley Store Next to Red Sulphur #3 Section 12 T29N R40E

We (or I) claim 1500 linear feet along the course of the mineral-bearing ledge, lode or vein, extending 1250 feet from the location monument in a Northerly direction, and 50 feet in a Southerly direction, together with 300 feet on each side of the center of the ledge for the entire length of the claim.

The discovery work consists of a Dozer Trench located about 80 feet in a Northerly direction from the location monument, and its dimensions are 12 feet wide, 28 feet long and 3 feet deep, exposing ledge, lode or vein in place.

The northwest corner is marked by a 4" x 4" x 4 feet high, inscribed "NW Corner of the Bet #2 Claim"; the southwest corner is marked by a 4" x 4" x 4 feet high, inscribed "SW Corner of the Bet #2 Claim"; the southeast corner is marked by a 4" x 4" x 4 feet high, inscribed "SE Corner of the Bet #2 Claim"; the northeast corner is marked by a 4" x 4" x 4 feet high, inscribed "NE Corner of the Bet #2 Claim." There is also a 4" x 4" x 4 at the center of each side line. The discovery work has been done, and the location completed since May 20, 1967

LOCATORS

B.G. Thompson

Dated May 21, 1967

(Section 517.050, Nevada Revised Statutes, provides that every location of a mining claim made after July 1, 1941, shall be absolutely void unless a certificate of location thereof is recorded with the county recorder of the county in which the claim is located within 90 days after the date of location.)

File No. 44583

RECORDED AT THE REQUEST OF

B. C. Thompson

May 24 A. D. 19 67

at 40 minutes past 11 A. M.

in Book 19 of OFFICIAL RECORDS

Page 5 Records of

YUREKA COUNTY, NEVADA

Willis A. DePaul
Recorder

Fee \$ 1.00

[Faint, mostly illegible text from the document body]

COPY

CERTIFICATE OF LOCATION

LODE - QUARTZ

THIS IS TO CERTIFY that the BET # 3 lode mining

claim was located by
B.G. Thompson
(print name of locator)

Crescent Valley Nevada Box #32
(print post office address)

on the 13 day of May, 1967, situated in the Beowawe
Mining District, Eureka County,
State of Nevada, and about 5 miles East
Crescent Valley Store Next to Red
Sulphur #4 Section 12 T29N R98E

We (or I) claim 1500 linear feet along the course of the mineral-bearing ledge, lode or vein, extending 1450 feet from the location monument in a Northerly direction, and 50 feet in a Southerly direction, together with 300 feet on each side of the center of the ledge for the entire length of the claim.

The discovery work consists of a Dozer Trench located about 50 feet in a Northerly direction from the location monument, and its dimensions are 12 feet wide, 25 feet long and 4 feet deep, exposing ledge, lode or vein in place.

The northwest corner is marked by a 4" x 4" x 4 feet high, inscribed "NW Corner of the Bet # 3 Claim"; the southwest corner is marked by a 4" x 4" x 4 feet high, inscribed "SW Corner of the Bet # 3 Claim"; the southeast corner is marked by a 4" x 4" x 4 feet high, inscribed "SE Corner of the Bet # 3 Claim"; the northeast corner is marked by a 4" x 4" x 4 feet high, inscribed "NE Corner of the Bet # 3 Claim." There is also a 4" x 4" x 4 at the center of each side line. The discovery work has been done, and the location completed since May 20, 1967

B.G. Thompson

LOCATORS

Dated May 21, 1967

(Section 517.050, Nevada Revised Statutes, provides that every location of a mining claim made after July 1, 1941, shall be absolutely void unless a certificate of location thereof is recorded with the county recorder of the county in which the claim is located within 90 days after the date of location.)

RECORDED AT THE REQUEST OF

44584


File No. 44584
RECORDED AT THE REQUEST OF
B. G. Thompson

May 24 A. D. 1967
at 40 minutes past 11 A. M.
in Book 19 of OFFICIAL RECORDS
Page 7 Records of

Shelley A. R. Taylor
REKKA COUNTY, NEVADA
Recorder

Fee \$ 1.00

[Faint, illegible text and markings, possibly bleed-through from the reverse side of the page.]



CERTIFICATE OF LOCATION

LODE-QUARTZ

THIS IS TO CERTIFY that the BET # 4 lode mining claim was located by

B.G. Thompson
(print name of locator)

Crescent Valley Nevada Box #32
(print post office address)

on the 13 day of may, 1967, situated in the Beowawe Mining District, Eureka County, State of Nevada, and about 6 miles East Crescent Valley Store Red Sulphur #5 To the west Red Sulphur #7 To the North Section #12 T29N R48E

We (or I) claim 1500 linear feet along the course of the mineral-bearing ledge, lode or vein, extending 1450 feet from the location monument in a Easterly direction, and 50 feet in a Westerly direction, together with 300 feet on each side of the center of the ledge for the entire length of the claim.

The discovery work consists of a Doler Trench located about 75 feet in a Easterly direction from the location monument, and its dimensions are 12 feet wide, 30 feet long and 3 feet deep, exposing ledge, lode or vein in place.

The northwest corner is marked by a 4" x 4" x 4 feet high, inscribed "NW Corner of the BET # 4 Claim"; the southwest corner is marked by a 4" x 4" x 4 feet high, inscribed "SW Corner of the BET # 4 Claim"; the southeast corner is marked by a 4" x 4" x 4 feet high, inscribed "SE Corner of the BET # 4 Claim"; the northeast corner is marked by a 4" x 4" x 4 feet high, inscribed "NE Corner of the BET # 4 Claim." There is also a 4" x 4" x 4 at the center of each side line. The discovery work has been done, and the location completed since MAY 20, 1967

LOCATORS

B.G. Thompson

Dated MAY 21, 1967

(Section 517.050, Nevada Revised Statutes, provides that every location of a mining claim made after July 1, 1941, shall be absolutely void unless a certificate of location thereof is recorded with the county recorder of the county in which the claim is located within 90 days after the date of location.)

File No. 14585

RECORDED AT THE REQUEST OF

B. G. Thompson

May 24 A. D. 19 67


of 40 minutes past 11 A. M.
in Book 19 of OFFICIAL RECORDS

Page 9 Records of

BERKEA COUNTY, NEVADA
Hillis A. Carter

Recorder
Fee \$ 1.00

[Faint, illegible text and markings, possibly bleed-through from the reverse side of the page.]



CERTIFICATE OF LOCATION

LODE-QUARTZ

BET # 5

THIS IS TO CERTIFY that the _____ lode mining claim was located by

B.G. Thompson
(print name of locator)

Crescent Valley Nevada Box #32.
(print post office address)

on the 13 day of may, 1967, situated in the Beowawe Mining District, Eureka County, State of Nevada, and about 5 miles East Crescent Valley Store Red Sulphur # 7 To The West Section # 1 T 29 N R 48 E

We (or I) claim 1500 linear feet along the course of the mineral-bearing ledge, lode or vein, extending 1490 feet from the location monument in a Northerly direction, and 10 feet in a Southerly direction, together with 300 feet on each side of the center of the ledge for the entire length of the claim.

The discovery work consists of a Dozer Trench located about 80 feet in a Northerly direction from the location monument, and its dimensions are 12 feet wide, 25 feet long and 3 1/2 feet deep, exposing ledge, lode or vein in place.

The northwest corner is marked by a 4" x 4" x 4" feet high, inscribed "NW Corner of the Bet # 5 Claim"; the southwest corner is marked by a 4" x 4" x 4" feet high, inscribed "SW Corner of the Bet # 5 Claim"; the southeast corner is marked by a 4" x 4" x 4" feet high, inscribed "SE Corner of the Bet # 5 Claim"; the northeast corner is marked by a 4" x 4" x 4" feet high, inscribed "NE Corner of the Bet # 5 Claim." There is also a 4" x 4" x 4" at the center of each side line. The discovery work has been done, and the location completed since may 20, 1967

LOCATORS

B.G. Thompson


Dated MAY 21, 1967

(Section 517.050, Nevada Revised Statutes, provides that every location of a mining claim made after July 1, 1941, shall be absolutely void unless a certificate of location thereof is recorded with the county recorder of the county in which the claim is located within 90 days after the date of location.)

08310

NOTARIAL PUBLIC

File No. **44586**
 RECORDED AT THE REQUEST OF
B. G. Thompson
 May 24 A.D. 19 67
 at 40 minutes past 11 A.M.
 in Book 19 of OFFICIAL RECORDS
 Page 11 Records of
 ELIREEKA COUNTY, NEVADA
Jullia A. DeLoach
 Recorder
 Fee \$ 1.00



08010001

BOOK 19 PAGE 012

CERTIFICATE OF LOCATION

LODE-QUARTZ

THIS IS TO CERTIFY that the BET # 6 lode mining claim was located by

B.G. Thompson
(print name of locator)

Crescent Valley Nevada Box #32
(print post office address)

on the 13 day of may, 1967, situated in the Browawne Mining District, EUREKA County, State of NEVADA, and about 5 miles East Crescent Valley Store Bet # 5 To The west and Jim Payne To The East Section # 1 T12N R48E

We (or I) claim 1500 linear feet along the course of the mineral-bearing ledge, lode or vein, extending 1490 feet from the location monument in a Northerly direction, and 10 feet in a Southerly direction, together with 300 feet on each side of the center of the ledge for the entire length of the claim.

The discovery work consists of a DOZER TRENCH located about 100 feet in a Northerly direction from the location monument, and its dimensions are 12 feet wide, 30 feet long and 3 feet deep, exposing ledge, lode or vein in place.

The northwest corner is marked by a 4" x 4" x 4 feet high, inscribed "NW Corner of the Bet # 6 Claim"; the southwest corner is marked by a 4" x 4" x 4 feet high, inscribed "SW Corner of the Bet # 6 Claim"; the southeast corner is marked by a 4" x 4" x 4 feet high, inscribed "SE Corner of the Bet # 6 Claim"; the northeast corner is marked by a 4" x 4" x 4 feet high, inscribed "NE Corner of the Bet # 6 Claim." There is also a 4" x 4" x 4 at the center of each side line. The discovery work has been done, and the location completed since may 20, 1967

B.G. Thompson

LOCATORS

Dated MAY 21, 1967

(Section 517.050, Nevada Revised Statutes, provides that every location of a mining claim made after July 1, 1941, shall be absolutely void unless a certificate of location thereof is recorded with the county recorder of the county in which the claim is located within 90 days after the date of location.)

44587

File No. _____

RECORDED AT THE REQUEST OF

B. G. Thomson

May 24 A. D. 19 67

at 40 minutes past 11 A. M.

in Book 19 of OFFICIAL RECORDS

Page 13 Records of

EVREKA COUNTY, NEVADA

Willie C. Peterson

Recorder

Fee \$ 1.00

[Faint, mostly illegible text and markings, possibly bleed-through from the reverse side of the page. Includes large, faint letters 'C', 'O', 'P', 'Y' and various handwritten notations.]

CERTIFICATE OF LOCATION

LODE-QUARTZ

Bet # 7

THIS IS TO CERTIFY that the _____ lode mining claim was located by

B G Thompson
(print name of locator)

Crescent Valley Nevada Box #32
(print post office address)

on the *13* day of *May*, 19*67*, situated in the *Beowawe* Mining District, *Eureka* County, State of *Nevada*, and about *5 miles East of Crescent Valley store and to the North End of Bet # 5 and # 6 Section # 1 T 9 N R 4 E*

We (or I) claim *1500* linear feet along the course of the mineral-bearing ledge, lode or vein, extending *1450* feet from the location monument in a *westerly* direction, and *50* feet in a *Easterly* direction, together with *300* feet on each side of the center of the ledge for the entire length of the claim.

The discovery work consists of a *Dozer Trench* located about *100* feet in a *westerly* direction from the location monument, and its dimensions are *12* feet wide, *25* feet long and *3* feet deep, exposing ledge, lode or vein in place.

The northwest corner is marked by a *4" x 4" x 4* feet high, inscribed "NW Corner of the *Bet # 7* Claim"; the southwest corner is marked by a *4" x 4" x 4* feet high, inscribed "SW Corner of the *Bet # 7* Claim"; the southeast corner is marked by a *4" x 4" x 4* feet high, inscribed "SE Corner of the *Bet # 7* Claim"; the northeast corner is marked by a *4" x 4" x 4* feet high, inscribed "NE Corner of the *Bet # 7* Claim." There is also a *4" x 4" x 4* at the center of each side line. The discovery work has been done, and the location completed since *May 20*, 19*67*

B. G. Thompson

LOCATORS

Dated *May 21*, 19*67*

(Section 517.050, Nevada Revised Statutes, provides that every location of a mining claim made after July 1, 1941, shall be absolutely void unless a certificate of location thereof is recorded with the county recorder of the county in which the claim is located within 90 days after the date of location.)

File No. 44588
 RECORDED AT THE REQUEST OF
B. G. Thompson
 May 24 A. D. 1967
 at 40 minutes past 11 A. M.
 in Book 19 of OFFICIAL RECORDS
 Page 15 Records of
 EUREKA COUNTY, NEVADA
Mellie A. McLaughlin
 Recorder
 Fee \$ 1.00

[Faint, illegible text and markings, possibly bleed-through from the reverse side of the page]