

LOCATION CERTIFICATE

This is to certify that the Cat lode mining claim
was located by Robert L. Akright for Carlin Gold Mining Co. on the 23rd
day of March, 1967.

The general course of said vein or lode, as near as it may be described is Easterly - Westerly.

The claim is situated in the Lynn mining district,
Eureka County, State of Nevada, and the discovery monument is located
approximately in the east half of Section 8, T35N, R50E, M.D.B.M.

The locator claims 1450 feet in a Easterly direction and
50 feet in a Westerly direction from the point of discovery,
with a width of 300 feet on each side of the center of the vein or lode along the entire length of
said claim.

The dimensions and locations of the discovery work done on the claims are as follows:
A discovery hole was drilled ³⁶⁵ 300 feet deep at a point located approximately
1000 feet east of the discovery monument of the Mill Claim.

Such work was done at ONE point (s) within a group of contiguous claims
and results in tending to advance the exploration of such claims as a group. The names of which
said group of claims are as follows: Tail - Tale Group

The corners and said centers of this claim are located and marked as follows:

Beginning at the northwest corner, a 4"x4"x4 1/2" wood post marked N. W. corner Cat;
thence 750 feet, Easterly to the side center,
a 4"x4"x4 1/2" wood post marked North side center, 750 feet to the N.E. corner,
a 4"x4"x4 1/2" wood post marked N.E. corner Cat;
thence 600 feet to the South East corner;
a 4"x4"x4 1/2" wood post marked S.E. corner Cat;
thence 750 feet, Westerly to the side center,
a 4"x4"x4 1/2" wood post marked South side center, 750 feet to the S.W. corner,
a 4"x4"x4 1/2" wood post marked S.W. corner Cat;
thence 600 feet to the northwest corner, the place of beginning.

The North side line of this claim is contiguous with the South side line of the Mill claim;
the end line is contiguous with the end line of the claim;
the side line is contiguous with the side line of the claim;
the end line is contiguous with the end line of the claim.

All location work necessary to complete this location had been performed by
May 23, 1967.

Dated this 29th day of May, 1967.

Robert L. Akright
Name of Locator

, Carlin Gold Mining Company
P. O. Box 672
Elko, Nevada
Address

44636

File No. _____

RECORDED AT THE REQUEST OF
Carlin Gold Mining Co.June 1 A. D. 19 67at 45 minutes past 11 A. M.in Book 19 of OFFICIAL RECORDSPage 90-91 Records of

EUREKA COUNTY, NEVADA

William A. McLean

Recorder

Fee \$ 1.00

COPY

LOCATION CERTIFICATE

This is to certify that the Cotton lode mining claim
was located by Robert L. Akright for Carlin Gold Mining Co. on the 23rd
day of March, 1907.

The general course of said vein or lode, as near as it may be described is Easterly - Westerly.

The claim is situated in the Lynn mining district,
Eureka County, State of Nevada, and the discovery monument is located
approximately in the east half of Section 8, T35N, R50E, M.D.B.M.

The locator claims 1450 feet in a Easterly direction and
50 feet in a Westerly direction from the point of discovery,
with a width of 300 feet on each side of the center of the vein or lode along the entire length of
said claim.

The dimensions and locations of the discovery work done on the claims are as follows:

A discovery hole was drilled ³⁶⁵ 300 feet deep at a point located approximately
1000 feet east of the discovery monument of the Mill Claim.

Such work was done at one point (s) within a group of contiguous claims
and results in tending to advance the exploration of such claims as a group. The names of which
said group of claims are as follows: Tail - Tale Group

The corners and said centers of this claim are located and marked as follows:

Beginning at the northwest corner, a 4"x4"x4½' wood post marked N. W. corner Cotton;
thence 750 feet, Easterly to the side center,
a 4"x4"x4½' wood post marked North side center, 750 feet to the N.E. corner,
a 4"x4"x4½' wood post marked N.E. corner Cotton;
thence 600 feet to the Southeast corner;
a 4"x4"x4½' wood post marked S.E. corner Cotton;
thence 750 feet, Westerly to the side center,
a 4"x4"x4½' wood post marked South side center, 75- feet to the S.W. corner,
a 4"x4"x4½' wood post marked S.W. corner Cotton;
thence 600 feet to the northwest corner, the place of beginning.

The North side line of this claim is contiguous with the South side line of the Fairy claim;
the end line is contiguous with the end line of the claim;
the side line is contiguous with the side line of the claim;
the end line is contiguous with the end line of the claim.

All location work necessary to complete this location had been performed by
May 23, 1907.

Dated this 29th day of May, 1907.

Robert L. Akright
Name of Locator

Carlin Gold Mining Company
P. O. Box 672
Elko, Nevada
Address

44637

File No. _____

RECORDED AT THE REQUEST OF
Carlin Gold Mining Co.June 1 A. D. 19 67at 45 minutes past 11 A. M.in Book 19 of OFFICIAL RECORDSPage 92-93 Records of

EUREKA COUNTY, NEVADA

Recorder *Willis A. Ketchum*Fee \$1.00

COPY

LOCATION CERTIFICATE

This is to certify that the Fairy lode mining claim was located by Robert L. Akright for Carlin Gold Mining Co. on the 23rd day of March, 1907.

The general course of said vein or lode, as near as it may be described is Easterly - Westerly.

The claim is situated in the Lynn mining district, Eureka County, State of Nevada, and the discovery monument is located approximately in the east half of Section 8, T35N, R50E, M.D.B.M.

The locator claims 1450 feet in a Easterly direction and 50 feet in a Westerly direction from the point of discovery, with a width of 300 feet on each side of the center of the vein or lode along the entire length of said claim.

The dimensions and locations of the discovery work done on the claims are as follows:
A discovery hole was drilled ³⁴⁵~~300~~ feet deep at a point located approximately 1000 feet east of the discovery monument of the Mill Claim.

Such work was done at one point (s) within a group of contiguous claims and results in tending to advance the exploration of such claims as a group. The names of which said group of claims are as follows: Tail - Tale Group.


The corners and said centers of this claim are located and marked as follows:

Beginning at the northwest corner, a 4"x4"x4½" wood post marked N. W. corner Fairy; thence 750 feet, Easterly to the side center, a 4"x4"x4½" wood post marked North side center, 750 feet to the N.E. corner, a 4"x4"x4½" wood post marked N.E. corner Fairy; thence 750 feet to the South East the corner; a 4"x4"x4½" wood post marked S.E. corner Fairy; thence 750 feet, Westerly to the side center, a 4"x4"x4½" wood post marked South side center, 750 feet to the S.W. corner, a 4"x4"x4½" wood post marked S.W. corner Fairy; thence 600 feet to the northwest corner, the place of beginning.

The North side line of this claim is contiguous with the South side line of the Cat claim; the end line is contiguous with the end line of the claim; the side line is contiguous with the side line of the claim; the end line is contiguous with the end line of the claim.

All location work necessary to complete this location had been performed by May 23, 1907.

Dated this 29th day of May, 1907.


Name of Locator
Robert L. Akright

Carlin Gold Mining Company
P. O. Box 672
Elko, Nevada
Address

44638

File No. _____

RECORDED AT THE REQUEST OF
Carlin Gold Mining Company

June 1 A. D. 19 67.

at 45 minutes past 11 A. M.

in Book 19 of OFFICIAL RECORDS

Page 94-95 Records of

EUREKA COUNTY, NEVADA

William A. Motter

Recorder

Fee \$1.00

COPY

LOCATION CERTIFICATE

This is to certify that the Fish lode mining claim
was located by Robert L. Akright for Carlin Gold Mining on the 23rd
day of March, 1967
Co.

The general course of said vein or lode, as near as it may be described is Easterly - Westerly

The claim is situated in the Lyon mining district,
Eureka County, State of Nevada, and the discovery monument is located
approximately in the east half of Section 8, T35N, R50E, M.D.8,M.

The locator claims 1450 feet in a Easterly direction and
50 feet in a Westerly direction from the point of discovery,
with a width of 300 feet on each side of the center of the vein or lode along the entire length of
said claim.

The dimensions and locations of the discovery work done on the claims are as follows:

A discovery hole was drilled ³⁴⁵~~300~~ feet deep at a point located approximately
1000 feet east of the discovery monument of the Mill Claim.

Such work was done at one point (s) within a group of contiguous claims
and results in tending to advance the exploration of such claims as a group. The names of which
said group of claims are as follows: Tail - Tale Group


The corners and said centers of this claim are located and marked as follows:

Beginning at the northwest corner, a 4"x4"x4½' wood post marked N. W. corner Fish;
thence 750 feet, Easterly to the side center,
a 4"x4"x4½' wood post marked North side center, 750 feet to the N.E. corner,
a 4"x4"x4½' wood post marked N.E. corner Fish;
thence 600 feet to the South East corner;
a 4"x4"x4½' wood post marked S.E. corner Fish;
thence 750 feet, Westerly to the side center,
a 4"x4"x4½' wood post marked South side center, 750 feet to the S.W. corner,
a 4"x4"x4½' wood post marked S.W. corner Fish;
thence 600 feet to the northwest corner, the place of beginning.

The North side line of this claim is contiguous with the South side line of the Fish claim;
the end line is contiguous with the end line of the claim;
the side line is contiguous with the side line of the claim;
the end line is contiguous with the end line of the claim.

All location work necessary to complete this location had been performed by
May 23, 1967

Dated this 29th day of May, 1967


Name of Locator
Robert L. Akright

Carlin Gold Mining Company
P. O. Box 672
Elko, Nevada
Address

44639

File No. _____

RECORDED AT THE REQUEST OF

Carlin Gold Mining Co.

June 1 A. D. 19 67

at 45 minutes past 11 A. M.

In Book 19 of OFFICIAL RECORDS

Page 96-97 Records of

ERREKA COUNTY, NEVADA

William A. DePaul
Recorder

Fee \$1.00

COPY

LOCATION CERTIFICATE

This is to certify that the Horse lode mining claim
was located by Robert L. Akright for Carlin Gold Mining on the 23rd
Co.
day of March, 1907.

The general course of said vein or lode, as near as it may be described is Easterly - Westerly.

The claim is situated in the Lynn mining district,
Eureka County, State of Nevada, and the discovery monument is located
approximately in the east half of Section 8, T35N, R50E, M.D.B.M.

The locator claims 1450 feet in a Easterly direction and
50 feet in a Westerly direction from the point of discovery,
with a width of 300 feet on each side of the center of the vein or lodge along the entire length of
said claim.

The dimensions and locations of the discovery work done on the claims are as follows:

A discovery hole was drilled ³⁶⁵~~300~~ feet deep at a point located approximately
1000 feet east of the discovery monument of the Mill Claim.

Such work was done at ONE point (s) within a group of contiguous claims
and results in tending to advance the exploration of such claims as a group. The names of which
said group of claims are as follows: Tail - Tale Group

The corners and said centers of this claim are located and marked as follows:

Beginning at the northwest corner, a 4"x4"x4 1/4' wood post marked N. W. corner Horse;
thence 750 feet, Easterly to the side center,
a 4"x4"x4 1/4' wood post marked North side center, 750 feet to the N. E. corner,
a 4"x4"x4 1/4' wood post marked N. E. corner Horse;
thence 600 feet to the South East corner;
a 4"x4"x4 1/4' wood post marked S. E. corner Horse;
thence 750 feet, Westerly to the side center,
a 4"x4"x4 1/4' wood post marked South side center, 750 feet to the S. W. corner,
a 4"x4"x4 1/4' wood post marked S. E. corner Horse;
thence 600 feet to the northwest corner, the place of beginning.

The North side line of this claim is contiguous with the South side line of the Cotton claim;
the end line is contiguous with the end line of the claim;
the side line is contiguous with the side line of the claim;
the end line is contiguous with the end line of the claim.

All location work necessary to complete this location had been performed by

May 23, 1907.

Dated this 29th day of May, 1907.


Name of Locator
Robert L. Akright

Carlin Gold Mining Company
P. O. Box 672
Elko, Nevada
Address

44640

File No. _____
RECORDED AT THE REQUEST OF
Carlin Gold Mining Co.
June 1 A. D. 19 **67**
at **45** minutes past **11** A. M.
in Book **19** of OFFICIAL RECORDS
Page **98-99** Records of
ERIEKA COUNTY, NEVADA
William A. Ketchum
Recorder Fee \$ **1.00**

COPY

LOCATION CERTIFICATE

This is to certify that the Mill lode mining claim
was located by Robert L. Akright for Carlin Gold Mining on the 23rd
day of March, 1907 Co.

The general course of said vein or lode, as near as it may be described is Easterly - Westerly

The claim is situated in the Lynn mining district,
Eureka County, State of Nevada, and the discovery monument is located
approximately in the east half of Section 8, T35N, R50E, M.D.B.M.

The locator claims 1450 feet in a Easterly direction and
50 feet in a Westerly direction from the point of discovery,
with a width of 300 feet on each side of the center of the vein or lode along the entire length of
said claim.

The dimensions and locations of the discovery work done on the claims are as follows:
A discovery hole was drilled ³⁶⁵ 300 feet deep at a point located approximately
1000 feet east of the discovery monument of the mill claim

Such work was done at one point (s) within a group of contiguous claims
and results in tending to advance the exploration of such claims as a group. The names of which
said group of claims are as follows: Tail - Tale Group

The corners and said centers of this claim are located and marked as follows:

Beginning at the northwest corner, a 4"x4"x4 1/2' wood post marked N. W. corner Mill;
thence 750 feet, Easterly to the side center,
a 4"x4"x4 1/2' wood post marked North side center, 750 feet to the N. E. corner,
a 4"x4"x4 1/2' wood post marked N. E. corner Mill;
thence 600 feet to the South East corner;
a 4"x4"x4 1/2' wood post marked S. E. corner Mill;
thence 750 feet, Westerly to the side center,
a 4"x4"x4 1/2' wood post marked South side center, 750 feet to the S. W. corner,
a 4"x4"x4 1/2' wood post marked S. W. corner Mill;
thence 600 feet to the northwest corner, the place of beginning.

The North side line of this claim is contiguous with the South side line of the Tail claim;
the end line is contiguous with the end line of the claim;
the side line is contiguous with the side line of the claim;
the end line is contiguous with the end line of the claim.

All location work necessary to complete this location had been performed by
May 23, 1907.

Dated this 29th day of May, 1907.

Robert L. Akright
Name of Locator
Robert L. Akright

Carlin Gold Mining Company
P. O. Box 672
Elko, Nevada
Address

File No. 44641
RECORDED AT THE REQUEST OF
Carlin Gold Mining Co.
June 1 A. D. 1967
at 45 minutes past 11 A. M.
in Book 19 of OFFICIAL RECORDS
Page 100-101 Records of
EUREKA COUNTY, NEVADA
Shelby A. DeTale
Recorder
Fee \$ 1.00

COPY

File No. _____
RECORDED AT THE REQUEST OF
_____ A. D. 19____
at _____ minutes past _____ M.
in Book _____ of OFFICIAL RECORDS
Page _____ Records of
_____ EUREKA COUNTY, NEVADA
Recorder
Fee \$ _____

LOCATION CERTIFICATE

This is to certify that the Rat lode mining claim
was located by Robert L. Akright for Carlin Gold Mining on the 23rd
day of March, 1907.
Co.

The general course of said vein or lode, as near as it may be described is Easterly - Westerly.

The claim is situated in the Lynn mining district,
Eureka County, State of Nevada, and the discovery monument is located
approximately in the east half of Section 8, T35N, R50E, M.D.B.M.

The locator claims 1450 feet in a easterly direction and
50 feet in a westerly direction from the point of discovery,
with a width of 300 feet on each side of the center of the vein or lode along the entire length of
said claim.

The dimensions and locations of the discovery work done on the claims are as follows:

A discovery hole was drilled ³⁶⁵~~300~~ feet ^{deep} at a point located approximately
1000 feet east of the discovery monument of the Mill Claim

Such work was done at one point (s) within a group of contiguous claims
and results in tending to advance the exploration of such claims as a group. The names of which
said group of claims are as follows: Tail - Tale

The corners and said centers of this claim are located and marked as follows:

Beginning at the northwest corner, a 4"x4"x4½' wood post marked N. W. corner Rat;
thence 750 feet, Easterly to the side center,
a 4"x4"x4½' wood post marked North side center, 750 feet to the N.E. corner,
a 4"x4"x4½' wood post marked N.E. corner Rat;
thence 600 feet to the South East corner;
a 4"x4"x4½' wood post marked S.E. corner Rat;
thence 750 feet, Westerly to the side center,
a 4"x4"x4½' wood post marked South side center, 750 feet to the S.W. corner,
a 4"x4"x4½' wood post marked S.W. corner Rat;
thence 600 feet to the northwest corner, the place of beginning.

The North side line of this claim is contiguous with the South side line of the Horse claim;
the end line is contiguous with the end line of the claim;
the side line is contiguous with the side line of the claim;
the end line is contiguous with the end line of the claim.

All location work necessary to complete this location had been performed by
May 23, 1907.

Dated this 29th day of May, 1907.

Robert L. Akright
Name of Locator

Carlin Gold Mining Company
P. O. Box 672
Elko, Nevada
Address

44642

File No. _____

RECORDED AT THE REQUEST OF
Carlin Gold Mining Co.

June 1 A. D. 19**67**

at . **45** minutes past **11** A. M.

in Book **19** of OFFICIAL RECORDS

Page **102-103** Records of

EUREKA COUNTY, NEVADA

Shirley A. McFarlin

Recorder

Fee **\$1.00**

COPY

LOCATION CERTIFICATE

This is to certify that the Ring lode mining claim
was located by Robert L. Akright for Carlin Gold on the 23rd
Mining Co.
day of March, 1907

The general course of said vein or lode, as near as it may be described is Easterly - Westerly.

The claim is situated in the Lynn mining district,
Eureka County, State of Nevada, and the discovery monument is located
approximately in the east half of Section 8, T35N, R50E, M.D.B.M.

The locator claims 1450 feet in a Easterly direction and
50 feet in a Westerly direction from the point of discovery,
with a width of 800 feet on each side of the center of the vein or lodge along the entire length of
said claim.

The dimensions and locations of the discovery work done on the claims are as follows:

A discovery hole was drilled ²⁶⁵~~300~~ feet deep at a point located approximately
1000 feet east of the discovery monument of the Mill Claim.

Such work was done at one point (s) within a group of contiguous claims
and results in tending to advance the exploration of such claims as a group. The names of which
said group of claims are as follows: Tail - Tale

The corners and said centers of this claim are located and marked as follows:

Beginning at the northwest corner, a 4"x4"x4½" wood post marked N. W. corner Ring;
thence 750 feet, Easterly to the side center,
a 4"x4"x4½" wood post marked North side center, 750 feet to the N.E. corner,
a 4"x4"x4½" wood post marked N.E. corner Ring;
thence 600 feet to the South East corner;
a 4"x4"x4½" wood post marked S.E. corner Ring;
thence 750 feet, Westerly to the side center,
a 4"x4"x4½" wood post marked South side center, 750 feet to the S.W. corner,
a 4"x4"x4½" wood post marked S.W. corner Ring;
thence 600 feet to the northwest corner, the place of beginning.

The North side line of this claim is contiguous with the South side line of the Rat claim;
the end line is contiguous with the end line of the claim;
the side line is contiguous with the side line of the claim;
the end line is contiguous with the end line of the claim.

All location work necessary to complete this location had been performed by

May 23, 1907

Dated this 29th day of May, 1907

Robert L. Akright
Name of Locator

Carlin Gold Mining Company
P. O. Box 672
Elko, Nevada
Address

44643

File No. _____
RECORDED AT THE REQUEST OF
Carlin Gold Mining Co.
June 1 A. D. 1967
at 45 minutes past 11 A. M.
in Book 19 of OFFICIAL RECORDS
Page 104-105 Records of
EUREKA COUNTY, NEVADA.
Shirley A. Roberts
Recorder
Fee \$ 1.00

COPY

LOCATION CERTIFICATE

This is to certify that the Tail lode mining claim
 was located by Robert L. Akright for Carlin Gold Mining Co. the 23rd
 day of March, 1907.

The general course of said vein or lode, as near as it may be described is Easterly - Westerly

The claim is situated in the Lynn mining district,
Eureka County, State of Nevada, and the discovery monument is located
 approximately in the east half of Section 8, T35N, R50E, M.D.B.M.

The locator claims 1450 feet in a Easterly direction and
50 feet in a Westerly direction from the point of discovery,
 with a width of 300 feet on each side of the center of the vein or lodge along the entire length of
 said claim.

The dimensions and locations of the discovery work done on the claims are as follows:

A discovery hole was drilled ²⁶⁵~~300~~ feet deep at a point located approximately
1000 feet east of the discovery monument of the Mill Claim.

Such work was done at one point (s) within a group of contiguous claims
 and results in tending to advance the exploration of such claims as a group. The names of which
 said group of claims are as follows: Tail - Tale Group


The corners and said centers of this claim are located and marked as follows:

Beginning at the northwest corner, a 4"x4"x4 1/2' wood post marked N. W. corner Tail;
 thence 750 feet, Easterly to the side center,
 a 4"x4"x4 1/2' wood post marked North side center, 750 feet to the N. E. corner,
 a 4"x4"x4 1/2' wood post marked N. E. corner Tail;
 thence 600 feet to the South East corner;
 a 4"x4"x4 1/2' wood post marked S. E. corner Tail;
 thence 750 feet, Westerly to the side center,
 a 4"x4"x4 1/2' wood post marked South side center, 750 feet to the S. W. corner,
 a 4"x4"x4 1/2' wood post marked S. W. corner Tail;
 thence 600 feet to the northwest corner, the place of beginning.

The South side line of this claim is contiguous with the North side line of the Mill claim;
 the end line is contiguous with the end line of the claim;
 the side line is contiguous with the side line of the claim;
 the end line is contiguous with the end line of the claim.

All location work necessary to complete this location had been performed by
May 23, 1907.

Dated this 29th day of May, 1907.


 Name of Locator
Robert L. Akright

Carlin Gold Mining Company
P. O. Box 672
Elko, Nevada
 Address

44644

File No. _____
RECORDED AT THE REQUEST OF
Carlin Gold Mining Co.
June 1 A. D. 1967
at 45 minutes past 11 A. M.
in Book 19 of OFFICIAL RECORDS
Page 106-107 Records of
EUREKA COUNTY, NEVADA
Willis A. Wilson
Recorder
Fee \$ 1.00