

CERTIFICATE OF LOCATION OF MILLSITE CLAIM

THIS IS TO CERTIFY that the M 1 Millsite Claim was located by American Exploration & Mining Co., whose post office address is 2300 Russ Building, San Francisco, California 94104, on the 17th day of December, 1967.

A true copy of the Notice of Location is attached, and by reference made a part hereof, which notice was posted on the location monument of said claim on the date specified in said notice.

5

Millsite Claim

NOTICE OF LOCATION

NOTICE IS HEREBY GIVEN that the undersigned citizen of the United States hereby locates and claims the following described piece of ground as a millsite claim. From this location monument 780 feet in an easterly direction and 10 feet in a westerly direction, and 137 1/2 feet on each side of the center of the claim.

The northwest corner of this claim is approximately 18,430 feet north and approximately 2740 feet WEST of the southwest corner of Section 6, T. 26 N., R. 48 E., MDB&M.

The general course of the claim is easterly and westerly, and the size of the claim is 790 feet long by 275 feet wide, and contains approximately 5 acres. This claim shall be known as the M 1, situate in the Cortez Mining District, Lander and/or Eureka Counties, Nevada.

The Locator is the owner and proprietor of the ADA 17-33, the ADA 49-53, the ADA 60-64, and other lode mining claims in this District.

Located this 17th day of December, 1967.

AMERICAN EXPLORATION & MINING CO.
2300 RUSS BUILDING
SAN FRANCISCO, CALIFORNIA 94104
(Locator and post office address)
Witness:

C. R. Wilson

The corners and side centers of said claim are located and marked as follows: Beginning at the northwest corner, a monument marked NW COR M 1 ; thence 395 feet in an easterly direction to the north side center, a monument marked N. S. C. M 1 ; thence 395 feet in an easterly direction to the northeast corner, a monument marked NE COR M 1 ; thence 275 feet in a southerly direction to the southeast corner, a monument marked SE COR M 1 ; thence 395 feet in a westerly direction to the south side center, a monument marked S. S. C. M 1 ; thence 395 feet in a westerly direction to the southwest corner, a monument marked SW COR M 1 ; thence 275 feet in a northerly direction to the point of beginning.

Each of the above-described monuments is a 4" by 4" post, 4 1/2 feet long, set one foot of its length in the ground. Markings are on metal tags affixed to said posts.

All work necessary to complete this location had been completed by December 31, 1967.

Dated this 5th day of January, 1968.

AMERICAN EXPLORATION & MINING CO.
Locator

By: W. L. Wilson
Agent

RECORDED AT THE REQUEST OF
American Exploration & Mining Co.
on January 9 1968
at 10 mins. past 4 P. M.
in Book 21 of OFFICIAL
RECORDS, page 491-492, RECORDS
OF EUREKA COUNTY, NEVADA
Recorder Hillis A. DeLaski
File No. 45808 Fee \$ 1.00

CERTIFICATE OF LOCATION OF MILLSITE CLAIM

THIS IS TO CERTIFY that the M 2 Millsite Claim was located by American Exploration & Mining Co., whose post office address is 2300 Russ Building, San Francisco, California 94104, on the 17th day of December, 1967.

A true copy of the Notice of Location is attached, and by reference made a part hereof, which notice was posted on the location monument of said claim on the date specified in said notice.

5

Millsite Claim
NOTICE OF LOCATION

NOTICE IS HEREBY GIVEN that the undersigned citizen of the United States hereby locates and claims the following described piece of ground as a millsite claim. From this location monument 10 feet in an easterly direction and 780 feet in a westerly direction, and 137 1/2 feet on each side of the center of the claim.

The northwest corner of this claim is approximately 18,620 feet north and approximately 1970 feet WEST of the southwest corner of Section 6, T. 26 N., R. 48 E., MDB&M.

The general course of the claim is easterly and westerly, and the size of the claim is 790 feet long by 275 feet wide, and contains approximately 5 acres. This claim shall be known as the M 2, situate in the Cortez Mining District, Lander and/or Eureka Counties, Nevada.

The Locator is the owner and proprietor of the ADA 17-33, the ADA 49-53, the ADA 60-64, and other lode mining claims in this District.

Located this 17th day of December, 1967.

AMERICAN EXPLORATION & MINING CO.
2300 RUSS BUILDING
SAN FRANCISCO, CALIFORNIA 94104
(Locator and post office address)
Witness:

Carl A. Allen

The corners and side centers of said claim are located and marked as follows: Beginning at the northwest corner, a monument marked NW COR M 2 ; thence 395 feet in an easterly direction to the north side center, a monument marked N. S. C. M 2 ; thence 395 feet in an easterly direction to the northeast corner, a monument marked NE COR M 2 ; thence 275 feet in a southerly direction to the southeast corner, a monument marked SE COR M 2 ; thence 395 feet in a westerly direction to the south side center, a monument marked S. S. C. M 2 ; thence 395 feet in a westerly direction to the southwest corner, a monument marked SW COR M 2 ; thence 275 feet in a northerly direction to the point of beginning.

Each of the above-described monuments is a 4" by 4" post, 4½ feet long, set one foot of its length in the ground. Markings are on metal tags affixed to said posts.

All work necessary to complete this location had been completed by December 31, 1967.

Dated this 5th day of January, 1968.

AMERICAN EXPLORATION & MINING CO.
Locator

By: W. L. Watson
Agent

RECORDED AT THE REQUEST OF
American Exploration & Mining Co.
on January 9, 1968
at 10 mins. past 4 P. M.
in Book 21 of OFFICIAL
RECORDS, pages 493-494
OF CLATSOP COUNTY, NEVADA
William A. DeLoach
Recorder
File No. 45809 Fee \$ 1.00

CERTIFICATE OF LOCATION OF MILLSITE CLAIM

THIS IS TO CERTIFY that the M 3 Millsite Claim was located by American Exploration & Mining Co., whose post office address is 2300 Russ Building, San Francisco, California 94104, on the 14th day of December, 1967.

A true copy of the Notice of Location is attached, and by reference made a part hereof, which notice was posted on the location monument of said claim on the date specified in said notice.

5

Millsite Claim

NOTICE OF LOCATION

NOTICE IS HEREBY GIVEN that the undersigned citizen of the United States hereby locates and claims the following described piece of ground as a millsite claim. From this location monument 10 feet in an easterly direction and 590 feet in a westerly direction, and 175 feet on each side of the center of the claim.

The northwest corner of this claim is approximately 19,800 feet north and approximately 200 feet west of the southwest corner of Section 6, T. 26 N., R. 48 E., MDB&M.

The general course of the claim is easterly and westerly, and the size of the claim is 600 feet long by 350 feet wide, and contains approximately 5 acres. This claim shall be known as the M-3, situate in the Cortez Mining District, Lander and/or Eureka Counties, Nevada.

The Locator is the owner and proprietor of the ADA 17-33, the ADA 49-53, the ADA 60-64, and other lode mining claims in this District.

Located this 14th day of December, 1967.

AMERICAN EXPLORATION & MINING CO.
2300 RUSS BUILDING
SAN FRANCISCO, CALIFORNIA 94104
(Locator and post office address)
Witness:

A. K. Miller Jr.

The corners and side centers of said claim are located and marked as follows: Beginning at the northwest corner, a monument marked NW COR M 3; thence 300 feet in an easterly direction to the north side center, a monument marked N. S. C. M 3; thence 300 feet in an easterly direction to the northeast corner, a monument marked NE COR M 3; thence 350 feet in a southerly direction to the southeast corner, a monument marked SE COR M 3; thence 300 feet in a westerly direction to the south side center, a monument marked S. S. C. M 3; thence 300 feet in a westerly direction to the southwest corner, a monument marked SW COR M 3; thence 350 feet in a northerly direction to the point of beginning.

Each of the above-described monuments is a 4" by 4" post, 4½ feet long, set one foot of its length in the ground. Markings are on metal tags affixed to said posts.

All work necessary to complete this location had been completed by December 31, 1967.

Dated this 5th day of January, 1968.

AMERICAN EXPLORATION & MINING CO.
Locator

By: W. L. Wilson
Agent

RECORDED AT THE REQUEST OF
American Exploration & Mining Co.
on January 9, 1968
at 10 mins. past 4 P. M.
In Book 21 of OFFICIAL
RECORDS, page 495-496, RECORDS
OF EUREKA COUNTY, NEVADA.
Recorder Willis A. McLaughlin
File No. 15810 Fee \$ 1.00

CERTIFICATE OF LOCATION OF MILLSITE CLAIM

THIS IS TO CERTIFY that the M 4 Millsite Claim was located by American Exploration & Mining Co., whose post office address is 2300 Russ Building, San Francisco, California 94104, on the 15th day of December, 1967.

A true copy of the Notice of Location is attached, and by reference made a part hereof, which notice was posted on the location monument of said claim on the date specified in said notice.

5

Millsite Claim
NOTICE OF LOCATION

NOTICE IS HEREBY GIVEN that the undersigned citizen of the United States hereby locates and claims the following described piece of ground as a millsite claim. From this location monument 10 feet in an easterly direction and 780 feet in a westerly direction, and 137 1/2 feet on each side of the center of the claim.

The northwest corner of this claim is approximately 19,240 feet north and approximately 560 feet EAST of the southwest corner of Section 6, T. 26 N., R. 48 E., MDB&M.

The general course of the claim is easterly and westerly, and the size of the claim is 790 feet long by 275 feet wide, and contains approximately 5 acres. This claim shall be known as the M 4, situate in the Cortez Mining District, Lander and/or Eureka Counties, Nevada.

The Locator is the owner and proprietor of the ADA 17-33, the ADA 49-53, the ADA 60-64, and other lode mining claims in this District.

Located this 15th day of December, 1967.

AMERICAN EXPLORATION & MINING CO.
2300 RUSS BUILDING
SAN FRANCISCO, CALIFORNIA 94104
(Locator and post office address)
Witness:

C. K. Nelson
3/4

The corners and side centers of said claim are located and marked as follows: Beginning at the northwest corner, a monument marked NW COR M 4 ; thence 395 feet in an easterly direction to the north side center, a monument marked N. S. C. M 4 ; thence 395 feet in an easterly direction to the northeast corner, a monument marked NE COR M 4 ; thence 275 feet in a southerly direction to the southeast corner, a monument marked SE COR M 4 ; thence 395 feet in a westerly direction to the south side center, a monument marked S. S. C. M 4 ; thence 395 feet in a westerly direction to the southwest corner, a monument marked SW COR M 4 ; thence 275 feet in a northerly direction to the point of beginning.

Each of the above-described monuments is a 4" by 4" post, 4 1/2 feet long, set one foot of its length in the ground. Markings are on metal tags affixed to said posts.

All work necessary to complete this location had been completed by December 31, 1967.

Dated this 5th day of January, 1968.

AMERICAN EXPLORATION & MINING CO.
Locator

By: W. L. Wilson
Agent

RECORDED AT THE REQUEST OF
American Exploration & Mining Co.
on January 9, 1968
at 10 mins. past 4 P. M.
In Book 21 of OFFICIAL
RECORDS, page 497-498 RECORDS
OF ESSEX COUNTY, NEVADA
William A. McLaughlin
Recorder
File No. 45811 Fee \$ 1.00

CERTIFICATE OF LOCATION OF MILLSITE CLAIM

THIS IS TO CERTIFY that the M 5 Millsite Claim was located by American Exploration & Mining Co., whose post office address is 2300 Russ Building, San Francisco, California 94104, on the 15th day of December, 1967.

A true copy of the Notice of Location is attached, and by reference made a part hereof, which notice was posted on the location monument of said claim on the date specified in said notice.

5

Millsite Claim
NOTICE OF LOCATION

NOTICE IS HEREBY GIVEN that the undersigned citizen of the United States hereby locates and claims the following described piece of ground as a millsite claim. From this location monument 780 feet in an easterly direction and 10 feet in a westerly direction, and 13 1/2 feet on each side of the center of the claim.

The northwest corner of this claim is approximately 19430 feet north and approximately 1320 feet ~~EAST~~ of the southwest corner of Section 6, T. 26 N., R. 48 E., MDB&M.

The general course of the claim is easterly and westerly, and the size of the claim is 780 feet long by 275 feet wide, and contains approximately 5 acres. This claim shall be known as the M 5, situate in the Cortez Mining District, Lander and/or Eureka Counties, Nevada.

The Locator is the owner and proprietor of the ADA 17-33, the ADA 49-53, the ADA 60-64, and other lode mining claims in this District.

Located this 15th day of December, 1967.

AMERICAN EXPLORATION & MINING CO.
2300 RUSS BUILDING
SAN FRANCISCO, CALIFORNIA 94104
(Locator and post office address)

Witness:

[Signature]

[Initials]

The corners and side centers of said claim are located and marked as follows: Beginning at the northwest corner, a monument marked NW COR M 5 ; thence 395 feet in an easterly direction to the north side center, a monument marked N. S. C. M 5 ; thence 395 feet in an easterly direction to the northeast corner, a monument marked NE COR M 5 ; thence 275 feet in a southerly direction to the southeast corner, a monument marked SE COR M 5 ; thence 395 feet in a westerly direction to the south side center, a monument marked S. S. C. M 5 ; thence 395 feet in a westerly direction to the southwest corner, a monument marked SW COR M 5 ; thence 275 feet in a northerly direction to the point of beginning.

Each of the above-described monuments is a 4" by 4" post, 4 1/2 feet long, set one foot of its length in the ground. Markings are on metal tags affixed to said posts.

All work necessary to complete this location had been completed by December 31, 1967.

Dated this 5th day of January, 1968.

AMERICAN EXPLORATION & MINING CO.
Locator

By: W. L. Wilson
Agent

RECORDED AT THE REQUEST OF
American Exploration & Mining Co.
on January 9, 1968
at 10 mins. past 4 P. M.
in Book 21 of OFFICIAL
RECORDS 499-500 RECORDS
LIBERTY COUNTY NEVADA
William C. DeTashi
Recorder
File No. 15812 Fee \$ 1.00

CERTIFICATE OF LOCATION OF MILLSITE CLAIM

THIS IS TO CERTIFY that the M 6 Millsite Claim was located by American Exploration & Mining Co., whose post office address is 2300 Russ Building, San Francisco, California 94104, on the 15th day of December, 1967.

A true copy of the Notice of Location is attached, and by reference made a part hereof, which notice was posted on the location monument of said claim on the date specified in said notice.

5

Millsite Claim
NOTICE OF LOCATION

NOTICE IS HEREBY GIVEN that the undersigned citizen of the United States hereby locates and claims the following described piece of ground as a millsite claim. From this location monument 780 feet in an easterly direction and 10 feet in a westerly direction, and 137 $\frac{1}{2}$ feet on each side of the center of the claim.

The northwest corner of this claim is approximately 19,620 feet north and approximately 2090 feet EAST of the southwest corner of Section 6, T. 26 N., R. 48 E., MDB&M.

The general course of the claim is easterly and westerly, and the size of the claim is 790 feet long by 275 feet wide, and contains approximately 5 acres. This claim shall be known as the M 6, situate in the Cortez Mining District, Lander and/or Eureka Counties, Nevada.

The Locator is the owner and proprietor of the ADA 17-33, the ADA 49-53, the ADA 60-64, and other lode mining claims in this District.

Located this 15th day of December, 1967.

AMERICAN EXPLORATION & MINING CO.
2300 RUSS BUILDING
SAN FRANCISCO, CALIFORNIA 94104
(Locator and post office address)

Witness:

A. K. Wilson

Coy

The corners and side centers of said claim are located and marked as follows: Beginning at the northwest corner, a monument marked NW COR M 6 ; thence 395 feet in an easterly direction to the north side center, a monument marked N. S. C. M 6 ; thence 395 feet in an easterly direction to the northeast corner, a monument marked NE COR M 6 ; thence 275 feet in a southerly direction to the southeast corner, a monument marked SE COR M 6 ; thence 395 feet in a westerly direction to the south side center, a monument marked S. S. C. M 6 ; thence 395 feet in a westerly direction to the southwest corner, a monument marked SW COR M 6 ; thence 275 feet in a northerly direction to the point of beginning.

Each of the above-described monuments is a 4" by 4" post, 4½ feet long, set one foot of its length in the ground. Markings are on metal tags affixed to said posts.

All work necessary to complete this location had been completed by December 31, 1967.

Dated this 5th day of January, 1968.

AMERICAN EXPLORATION & MINING CO.
Locator

By: W. L. Wilson
Agent

RECORDED AT THE REQUEST OF
American Exploration & Mining Co.
on January 9, 1968
at 10 mins. past 4 P. M.
In Book 21 of OFFICIAL
RECORDS, page 501-502, RECORDS
OF BUREKA COUNTY, NEVADA
William C. McLaughlin
Recorder, 15313
File No. 15313 Fee \$ 1.00

CERTIFICATE OF LOCATION OF MILLSITE CLAIM

THIS IS TO CERTIFY that the M 7 Millsite Claim was located by American Exploration & Mining Co., whose post office address is 2300 Russ Building, San Francisco, California 94104, on the 16th day of December, 1967.

A true copy of the Notice of Location is attached, and by reference made a part hereof, which notice was posted on the location monument of said claim on the date specified in said notice.

3

Millsite Claim
NOTICE OF LOCATION

NOTICE IS HEREBY GIVEN that the undersigned citizen of the United States hereby locates and claims the following described piece of ground as a Millsite Claim. From this location monument 10 feet in a northerly direction and 715 feet in a southerly direction, and 150 feet on each side of the center of the claim.

The northwest corner of this claim is approximately 19,100 feet north and approximately 2830 feet west of the southwest corner of Section 6, T. 26 N., R. 48 E., MDB&M.

The general course of the claim is northerly and southerly, and the size of the claim is 725 feet long by 300 feet wide, and contains approximately 5 acres. This claim shall be known as the M 7, situate in the Cortez Mining District, Lander and/or Eureka Counties, Nevada.

The Locator is the owner and proprietor of the ADA 17-33, the ADA 49-53, the ADA 60-64, and other lode mining claims in this District.

Located this 16th day of December, 1967.

AMERICAN EXPLORATION & MINING CO.
2300 RUSS BUILDING
SAN FRANCISCO, CALIFORNIA 94104
(Locator and post office address)

Witness:

C. L. Miller

The corners and side centers of said claim are located and marked as follows: Beginning at the northwest corner, a monument marked NW COR M 7 ; thence 300 feet in an easterly direction to the northeast corner, a monument marked NE COR M 7 ; thence 362.5 feet in a southerly direction to the east side center, a monument marked E. S. C. M 7 ; thence 362.5 feet in a southerly direction to the southeast corner, a monument marked SE COR M 7 ; thence 300 feet in a westerly direction to the southwest corner, a monument marked SW COR M 7 ; thence 362.5 feet in a northerly direction to the west side center, a monument marked W. S. C. M 7 ; thence 362.5 feet in a northerly direction to the point of beginning.

Each of the above-described monuments is a 4" by 4" post, 4½ feet long, set one foot of its length in the ground. Markings are on metal tags affixed to said posts.

All work necessary to complete this location had been completed by December 31, 1967.

Dated this 5th day of January, 1968.

AMERICAN EXPLORATION & MINING CO.
Locator

By: W. L. Wilson
Agent

RECORDED AT THE REQUEST OF
American Exploration & Mining Co.
on January 9, 1968
at 10 mins. past 4 P. M.
in Book 21 of OFFICIAL
RECORDS, page 503-504
OF FUREKA COUNTY, NEVADA
Willie A. DePaoli
Recorder
File No. 45814 Fee \$ 1.00

CERTIFICATE OF LOCATION OF MILLSITE CLAIM

THIS IS TO CERTIFY that the M 8 Millsite Claim was located by American Exploration & Mining Co., whose post office address is 2300 Russ Building, San Francisco, California 94104, on the 16th day of December, 1967.

A true copy of the Notice of Location is attached, and by reference made a part hereof, which notice was posted on the location monument of said claim on the date specified in said notice.

3

Millsite Claim
NOTICE OF LOCATION

NOTICE IS HEREBY GIVEN that the undersigned citizen of the United States hereby locates and claims the following described piece of ground as a Millsite Claim. From this location monument 10 feet in a northerly direction and 715 feet in a southerly direction, and 150 feet on each side of the center of the claim.

The northwest corner of this claim is approximately 19,230 feet north and approximately 2540 feet west of the southwest corner of Section 6, T. 26 N., R. 48 E., MDB&M.

The general course of the claim is northerly and southerly, and the size of the claim is 725 feet long by 300 feet wide, and contains approximately 5 acres. This claim shall be known as the M 8, situate in the Cortez Mining District, Lander and/or Eureka Counties, Nevada.

The Locator is the owner and proprietor of the ADA 17-33, the ADA 49-53, the ADA 60-64, and other lode mining claims in this District.

Located this 16th day of December, 1967.

AMERICAN EXPLORATION & MINING CO.
2300 RUSS BUILDING
SAN FRANCISCO, CALIFORNIA 94104
(Locator and post office address)

Witness:

[Handwritten Signature]

The corners and side centers of said claim are located and marked as follows: Beginning at the northwest corner, a monument marked NW COR M 8 ; thence 300 feet in an easterly direction to the northeast corner, a monument marked NE COR M 8 ; thence 362.5 feet in a southerly direction to the east side center, a monument marked E. S. C. M 8 ; thence 362.5 feet in a southerly direction to the southeast corner, a monument marked SE COR M 8 ; thence 300 feet in a westerly direction to the southwest corner, a monument marked SW COR M 8 ; thence 362.5 feet in a northerly direction to the west side center, a monument marked W. S. C. M 8 ; thence 362.5 feet in a northerly direction to the point of beginning.

Each of the above-described monuments is a 4" by 4" post, 4½ feet long, set one foot of its length in the ground. Markings are on metal tags affixed to said posts.

All work necessary to complete this location had been completed by December 31, 1967.

Dated this 5th day of January, 1968.

AMERICAN EXPLORATION & MINING CO.
Locator

By: W. L. Wilson
Agent

RECORDED AT THE REQUEST OF
American Exploration & Mining Co.
on January 9, 1968
at 10 mins. past 4 P. M.
in Book 21 of OFFICIAL
RECORDS, page 505-506 RECORDS
OF ELREKA COUNTY, NEVADA
Recorder Willie A. DePaoli
File No. 45815 Fee \$ 1.00

CERTIFICATE OF LOCATION OF MILLSITE CLAIM

THIS IS TO CERTIFY that the M 9 Millsite Claim was located by American Exploration & Mining Co., whose post office address is 2300 Russ Building, San Francisco, California 94104, on the 16th day of December, 1967.

A true copy of the Notice of Location is attached, and by reference made a part hereof, which notice was posted on the location monument of said claim on the date specified in said notice.

3

Millsite Claim
NOTICE OF LOCATION

NOTICE IS HEREBY GIVEN that the undersigned citizen of the United States hereby locates and claims the following described piece of ground as a Millsite Claim. From this location monument 10 feet in a northerly direction and 715 feet in a southerly direction, and 150 feet on each side of the center of the claim.

The northwest corner of this claim is approximately 19,300 feet north and approximately 2250 feet west of the southwest corner of Section 6, T. 26 N., R. 48 E., MDB&M.

The general course of the claim is northerly and southerly, and the size of the claim is 725 feet long by 300 feet wide, and contains approximately 5 acres. This claim shall be known as the M 9, situate in the Cortez Mining District, Lander and/or Eureka Counties, Nevada.

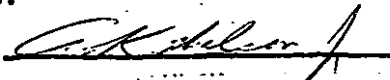
The Locator is the owner and proprietor of the ADA 17-33, the ADA 49-53, the ADA 60-64, and other lode mining claims in this District.

Located this 16th day of December, 1967.

AMERICAN EXPLORATION & MINING CO.
2300 RUSS BUILDING
SAN FRANCISCO, CALIFORNIA 94104

(Locator and post office address)

Witness:



The corners and side centers of said claim are located and marked as follows: Beginning at the northwest corner, a monument marked NW COR M 9 ; thence 300 feet in an easterly direction to the northeast corner, a monument marked NE COR M 9 ; thence 362.5 feet in a southerly direction to the east side center, a monument marked E. S. C. M 9 ; thence 362.5 feet in a southerly direction to the southeast corner, a monument marked SE COR M 9 ; thence 300 feet in a westerly direction to the southwest corner, a monument marked SW COR M 9 ; thence 362.5 feet in a northerly direction to the west side center, a monument marked W. S. C. M 9 ; thence 362.5 feet in a northerly direction to the point of beginning.

Each of the above-described monuments is a 4" by 4" post, 4½ feet long, set one foot of its length in the ground. Markings are on metal tags affixed to said posts.

All work necessary to complete this location had been completed by December 31, 1967.

Dated this 5th day of January, 1968.

AMERICAN EXPLORATION & MINING CO.
Locator

By: W. L. Wilson
Agent

RECORDED AT THE REQUEST OF
American Exploration & Mining Co.
on January 9 19 68
at 10 mins. past 4 P. M.
in Book 21 of OFFICIAL
RECORDS, page 507-508 RECORDS
OF CLYDE COUNTY, NEVADA
Recorder James A. McPhee
File No. 45316 Fee \$ 1.00

CERTIFICATE OF LOCATION OF MILLSITE CLAIM

THIS IS TO CERTIFY that the M 10 Millsite Claim was located by American Exploration & Mining Co., whose post office address is 2300 Russ Building, San Francisco, California 94104, on the 16th day of December, 1967.

A true copy of the Notice of Location is attached, and by reference made a part hereof, which notice was posted on the location monument of said claim on the date specified in said notice.

3

Millsite Claim
NOTICE OF LOCATION

NOTICE IS HEREBY GIVEN that the undersigned citizen of the United States hereby locates and claims the following described piece of ground as a Millsite Claim. From this location monument 10 feet in a northerly direction and 715 feet in a southerly direction, and 150 feet on each side of the center of the claim.

The northwest corner of this claim is approximately 19,370 feet north and approximately 1950 feet west of the southwest corner of Section 6, T. 26 N., R. 48 E., MDB&M.

The general course of the claim is northerly and southerly, and the size of the claim is 725 feet long by 300 feet wide, and contains approximately 5 acres. This claim shall be known as the M 10, situate in the Cortez Mining District, Lander and/or Eureka Counties, Nevada.

The Locator is the owner and proprietor of the ADA 17-33, the ADA 49-53, the ADA 60-64, and other lode mining claims in this District.

Located this 16th day of December, 1967.

AMERICAN EXPLORATION & MINING CO.
2300 RUSS BUILDING

SAN FRANCISCO, CALIFORNIA 94104
(Locator and post office address)

Witness:

A. K. Wilson

The corners and side centers of said claim are located and marked as follows: Beginning at the northwest corner, a monument marked NW COR M 10 ; thence 300 feet in an easterly direction to the northeast corner, a monument marked NE COR M 10 ; thence 362.5 feet in a southerly direction to the east side center, a monument marked E. S. C. M 10 ; thence 362.5 feet in a southerly direction to the southeast corner, a monument marked SE COR M 10 ; thence 300 feet in a westerly direction to the southwest corner, a monument marked SW COR M 10 ; thence 362.5 feet in a northerly direction to the west side center, a monument marked W. S. C. M 10 ; thence 362.5 feet in a northerly direction to the point of beginning.

Each of the above-described monuments is a 4" by 4" post, 4½ feet long, set one foot of its length in the ground. Markings are on metal tags affixed to said posts.

All work necessary to complete this location had been completed by December 31, 1967.

Dated this 5th day of January, 1968.

AMERICAN EXPLORATION & MINING CO.
Locator

By: W. L. Wilson
Agent

RECORDED AT THE REQUEST OF
American Exploration & Mining Co.
on January 9, 1968
at 10 mins. past 4 P. M.
in Book 21 of OFFICIAL
RECORDS, page 509-510, RECORDS
OF EUREKA COUNTY, NEVADA
Recorder Willis A. DePash
File No. 45817 Fee \$ 1.00

CERTIFICATE OF LOCATION OF MILLSITE CLAIM

THIS IS TO CERTIFY that the Mill Millsite Claim was located by American Exploration & Mining Co., whose post office address is 2300 Russ Building, San Francisco, California 94104, on the 16th day of December, 1967.

A true copy of the Notice of Location is attached, and by reference made a part hereof, which notice was posted on the location monument of said claim on the date specified in said notice.

3

Millsite Claim
NOTICE OF LOCATION

NOTICE IS HEREBY GIVEN that the undersigned citizen of the United States hereby locates and claims the following described piece of ground as a Millsite Claim. From this location monument 10 feet in a northerly direction and 715 feet in a southerly direction, and 150 feet on each side of the center of the claim.

The northwest corner of this claim is approximately 19,440 feet north and approximately 1660 feet west of the southwest corner of Section 6, T. 26 N., R. 48 E., MOB&M.

The general course of the claim is northerly and southerly, and the size of the claim is 725 feet long by 300 feet wide, and contains approximately 5 acres. This claim shall be known as the M //, situate in the Cortez Mining District, Lander and/or Eureka Counties, Nevada.

The Locator is the owner and proprietor of the ADA 17-33, the ADA 49-53, the ADA 60-64, and other lode mining claims in this District.

Located this 16th day of December, 1967.

AMERICAN EXPLORATION & MINING CO.
2300 RUSS BUILDING
SAN FRANCISCO, CALIFORNIA 94104
(Locator and post office address)
Witness:

A. K. Nelson

The corners and side centers of said claim are located and marked as follows: Beginning at the northwest corner, a monument marked NW COR M 11 ; thence 300 feet in an easterly direction to the northeast corner, a monument marked NE COR M 11 ; thence 362.5 feet in a southerly direction to the east side center, a monument marked E. S. C. M 11 ; thence 362.5 feet in a southerly direction to the southeast corner, a monument marked SE COR M 11 ; thence 300 feet in a westerly direction to the southwest corner, a monument marked SW COR M 11 ; thence 362.5 feet in a northerly direction to the west side center, a monument marked W. S. C. M 11 ; thence 362.5 feet in a northerly direction to the point of beginning.

Each of the above-described monuments is a 4" by 4" post, 4½ feet long, set one foot of its length in the ground. Markings are on metal tags affixed to said posts.

All work necessary to complete this location had been completed by December 31, 1967.

Dated this 5th day of January, 1968.

AMERICAN EXPLORATION & MINING CO.
Locator

By: W. L. Wilson
Agent

RECORDED AT THE REQUEST OF
American Exploration & Mining Co.
on January 9, 19 68
at 10 mins. past 4 P. M.
In Book 21 of OFFICIAL
RECORDS, page 511-512, RECORDS
OF EUREKA COUNTY, NEVADA.

Recorder 45818
File No. 45818 Fee \$ 1.00

CERTIFICATE OF LOCATION OF MILLSITE CLAIM

THIS IS TO CERTIFY that the M12 Millsite Claim was located by American Exploration & Mining Co., whose post office address is 2300 Russ Building, San Francisco, California 94104, on the 15th day of December, 1967.

A true copy of the Notice of Location is attached, and by reference made a part hereof, which notice was posted on the location monument of said claim on the date specified in said notice.

Millsite Claim

NOTICE OF LOCATION

NOTICE IS HEREBY GIVEN that the undersigned citizen of the United States hereby locates and claims the following described piece of ground as a Millsite Claim. From this location monument 10 feet in a northerly direction and 715 feet in a southerly direction, and 150 feet on each side of the center of the claim.

The northwest corner of this claim is approximately 19,940 feet north and approximately 380 feet east of the southwest corner of Section 6, T. 26 N., R. 48 E., MDB&M.

The general course of the claim is northerly and southerly, and the size of the claim is 725 feet long by 300 feet wide, and contains approximately 5 acres. This claim shall be known as the M 12, situate in the Cortez Mining District, Lander and/or Eureka Counties, Nevada.

The Locator is the owner and proprietor of the ADA 17-33, the ADA 49-53, the ADA 60-64, and other lode mining claims in this District.

Located this 15th day of December, 1967.

AMERICAN EXPLORATION & MINING CO.
2300 RUSS BUILDING
SAN FRANCISCO, CALIFORNIA 94104
(Locator and post office address)
Witness:

A. K. Wilson

The corners and side centers of said claim are located and marked as follows: Beginning at the northwest corner, a monument marked NW COR M 12 ; thence 300 feet in an easterly direction to the northeast corner, a monument marked NE COR M 12 ; thence 362.5 feet in a southerly direction to the east side center, a monument marked E. S. C. M 12 ; thence 362.5 feet in a southerly direction to the southeast corner, a monument marked SE COR M 12 ; thence 300 feet in a westerly direction to the southwest corner, a monument marked SW COR M 12 ; thence 362.5 feet in a northerly direction to the west side center, a monument marked W. S. C. M 12 ; thence 362.5 feet in a northerly direction to the point of beginning.

Each of the above-described monuments is a 4" by 4" post, 4½ feet long, set one foot of its length in the ground. Markings are on metal tags affixed to said posts.

All work necessary to complete this location had been completed by December 31, 1967.

Dated this 5th day of January, 1968.

AMERICAN EXPLORATION & MINING CO.

Locator

By: W. L. Wilson
Agent

RECORDED AT THE REQUEST OF
American Exploration & Mining Co.

on January 9 19 68

at 10 mins. past 4 P. M.

in Book 21 of OFFICIAL

RECORDS, pages 513-514; RECORDS
OF LUREKA COUNTY, NEVADA

William A. DePaoli

Recorder

File No. 45819 Fee \$ 1.00

CERTIFICATE OF LOCATION OF MILLSITE CLAIM

THIS IS TO CERTIFY that the M 13 Millsite Claim was located by American Exploration & Mining Co., whose post office address is 2300 Russ Building, San Francisco, California 94104, on the 15th day of December, 1967.

A true copy of the Notice of Location is attached, and by reference made a part hereof, which notice was posted on the location monument of said claim on the date specified in said notice.

Millsite Claim

NOTICE OF LOCATION

NOTICE IS HEREBY GIVEN that the undersigned citizen of the United States hereby locates and claims the following described piece of ground as a Millsite Claim. From this location monument 10 feet in a northerly direction and 715 feet in a southerly direction, and 150 feet on each side of the center of the claim.

The northwest corner of this claim is approximately 20,010 feet north and approximately 670 feet east of the southwest corner of Section 6, T. 26 N., R. 48 E., MDB&M.

The general course of the claim is northerly and southerly, and the size of the claim is 725 feet long by 300 feet wide, and contains approximately 5 acres. This claim shall be known as the M 13, situate in the Cortez Mining District, Lander and/or Eureka Counties, Nevada.

The Locator is the owner and proprietor of the ADA 17-33, the ADA 49-53, the ADA 60-64, and other lode mining claims in this District.

Located this 15th day of December, 1967.

AMERICAN EXPLORATION & MINING CO.
2300 RUSS BUILDING
SAN FRANCISCO, CALIFORNIA 94104
(Locator and post office address)
Witness:

A. K. Wilson Jr.

The corners and side centers of said claim are located and marked as follows: Beginning at the northwest corner, a monument marked NW COR M 13 ; thence 300 feet in an easterly direction to the northeast corner, a monument marked NE COR M 13 ; thence 362.5 feet in a southerly direction to the east side center, a monument marked E. S. C. M 13 ; thence 362.5 feet in a southerly direction to the southeast corner, a monument marked SE COR M 13 ; thence 300 feet in a westerly direction to the southwest corner, a monument marked SW COR M 13 ; thence 362.5 feet in a northerly direction to the west side center, a monument marked W. S. C. M 13 ; thence 362.5 feet in a northerly direction to the point of beginning.

Each of the above-described monuments is a 4" by 4" post, 4½ feet long, set one foot of its length in the ground. Markings are on metal tags affixed to said posts.

All work necessary to complete this location had been completed by December 31, 1967.

Dated this 5th day of January, 1968.

AMERICAN EXPLORATION & MINING CO.
Locator

By: W. L. Wilson
Agent

RECORDED AT THE REQUEST OF
American Exploration & Mining Co.
on January 9, 1968
at 10 mins. past 4 P. M.
In Book 21 of OFFICIAL
RECORDS, page 515-516, RECORDS
OF CLAY COUNTY, NEW DA
Hills C. DeLoach
Recorder 45820
File No. _____ Fee \$ 1.00

CERTIFICATE OF LOCATION OF MILLSITE CLAIM

THIS IS TO CERTIFY that the M 14 Millsite Claim was located by American Exploration & Mining Co., whose post office address is 2300 Russ Building, San Francisco, California 94104, on the 15th day of December, 1967.

A true copy of the Notice of Location is attached, and by reference made a part hereof, which notice was posted on the location monument of said claim on the date specified in said notice.

Millsite Claim

NOTICE OF LOCATION

NOTICE IS HEREBY GIVEN that the undersigned citizen of the United States hereby locates and claims the following described piece of ground as a Millsite Claim. From this location monument 10 feet in a northerly direction and 715 feet in a southerly direction, and 150 feet on each side of the center of the claim.

The northwest corner of this claim is approximately 20,080 feet north and approximately 960 feet east of the southwest corner of Section 6, T. 26 N., R. 48 E., MDB&M.

The general course of the claim is northerly and southerly, and the size of the claim is 725 feet long by 300 feet wide, and contains approximately 5 acres. This claim shall be known as the M 14, situate in the Cortez Mining District, Lander and/or Eureka Counties, Nevada.

The Locator is the owner and proprietor of the ADA 17-33, the ADA 49-53, the ADA 60-64, and other lode mining claims in this District.

Located this 15th day of December, 1967.

AMERICAN EXPLORATION & MINING CO.
2300 RUSS BUILDING
SAN FRANCISCO, CALIFORNIA 94104
(Locator and post office address)
Witness:

A. K. Wilson Jr.

The corners and side centers of said claim are located and marked as follows: Beginning at the northwest corner, a monument marked NW COR M 14 ; thence 300 feet in an easterly direction to the northeast corner, a monument marked NE COR M 14 ; thence 362.5 feet in a southerly direction to the east side center, a monument marked E. S. C. M 14 ; thence 362.5 feet in a southerly direction to the southeast corner, a monument marked SE COR M 14 ; thence 300 feet in a westerly direction to the southwest corner, a monument marked SW COR M 14 ; thence 362.5 feet in a northerly direction to the west side center, a monument marked W. S. C. M 14 ; thence 362.5 feet in a northerly direction to the point of beginning.

Each of the above-described monuments is a 4" by 4" post, 4½ feet long, set one foot of its length in the ground. Markings are on metal tags affixed to said posts.

All work necessary to complete this location had been completed by December 31, 1967.

Dated this 5th day of January, 1968.

AMERICAN EXPLORATION & MINING CO.
Locator

By: W. L. Wilson
Agent

RECORDED AT THE REQUEST OF
American Exploration & Mining Co.
on January 9, 1968
at 10 mins. past 4 P. M.
in Book 21 of OFFICIAL
RECORDS, page 517-518 RECORDS
OF EUREKA COUNTY, NEVADA
Recorder Willis A. DePaoli
File No. 45821 fee \$ 1.00

CERTIFICATE OF LOCATION OF MILLSITE CLAIM

THIS IS TO CERTIFY that the M 15 Millsite Claim was located by American Exploration & Mining Co., whose post office address is 2300 Russ Building, San Francisco, California 94104, on the 15th day of December, 1967.

A true copy of the Notice of Location is attached, and by reference made a part hereof, which notice was posted on the location monument of said claim on the date specified in said notice.

Millsite Claim

NOTICE OF LOCATION

NOTICE IS HEREBY GIVEN that the undersigned citizen of the United States hereby locates and claims the following described piece of ground as a Millsite Claim. From this location monument 10 feet in a northerly direction and 715 feet in a southerly direction, and 150 feet on each side of the center of the claim.

The northwest corner of this claim is approximately ^{20,150} feet north and approximately ¹²⁶⁰ feet east of the southwest corner of Section 6, T. 26 N., R. 48 E., MDE&M.

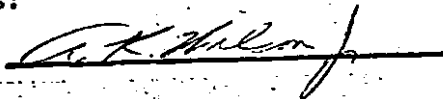
The general course of the claim is northerly and southerly, and the size of the claim is 725 feet long by 300 feet wide, and contains approximately 5 acres. This claim shall be known as the M 15, situate in the Cortez Mining District, Lander and/or Eureka Counties, Nevada.

The Locator is the owner and proprietor of the ADA 17-33, the ADA 49-53, the ADA 60-64, and other lode mining claims in this District.

Located this ^{15th} day of December, 1967.

AMERICAN EXPLORATION & MINING CO.
2300 RUSS BUILDING
SAN FRANCISCO, CALIFORNIA 94104
(Locator and post office address)

Witness:



The corners and side centers of said claim are located and marked as follows: Beginning at the northwest corner, a monument marked NW COR M 15 ; thence 300 feet in an easterly direction to the northeast corner, a monument marked NE COR M 15 ; thence 362.5 feet in a southerly direction to the east side center, a monument marked E. S. C. M 15 ; thence 362.5 feet in a southerly direction to the southeast corner, a monument marked SE COR M 15 ; thence 300 feet in a westerly direction to the southwest corner, a monument marked SW COR M 15 ; thence 362.5 feet in a northerly direction to the west side center, a monument marked W. S. C. M 15 ; thence 362.5 feet in a northerly direction to the point of beginning.

Each of the above-described monuments is a 4" by 4" post, 4 1/2 feet long, set one foot of its length in the ground. Markings are on metal tags affixed to said posts.

All work necessary to complete this location had been completed by December 31, 1967.

Dated this 5th day of January, 1968.

AMERICAN EXPLORATION & MINING CO.
Locator

By: W. L. Wilson
Agent

RECORDED AT THE REQUEST OF
American Exploration & Mining Co.
on January 9, 1968
at 10 mins. past 4 P. M.
In Book 21 of OFFICIAL
RECORDS, page 519-520 RECORDS
OF EUREKA COUNTY, NEVADA.

Recorder 45822
File No. Fee \$ 1.00

CERTIFICATE OF LOCATION OF MILLSITE CLAIM

THIS IS TO CERTIFY that the M 16 Millsite Claim was located by American Exploration & Mining Co., whose post office address is 2300 Russ Building, San Francisco, California 94104, on the 15th day of December, 1967.

A true copy of the Notice of Location is attached, and by reference made a part hereof, which notice was posted on the location monument of said claim on the date specified in said notice.

Millsite Claim

NOTICE OF LOCATION

NOTICE IS HEREBY GIVEN that the undersigned citizen of the United States hereby locates and claims the following described piece of ground as a Millsite Claim. From this location monument 10 feet in a northerly direction and 715 feet in a southerly direction, and 150 feet on each side of the center of the claim.

The northwest corner of this claim is approximately 20,225 feet north and approximately 1550 feet east of the southwest corner of Section 6, T. 26 N., R. 48 E., MDB&M.

The general course of the claim is northerly and southerly, and the size of the claim is 725 feet long by 300 feet wide, and contains approximately 5 acres. This claim shall be known as the M 16, situate in the Cortez Mining District, Lander and/or Eureka Counties, Nevada.

The Locator is the owner and proprietor of the ADA 17-33, the ADA 49-53, the ADA 60-64, and other lode mining claims in this District.

Located this 15th day of December, 1967.

AMERICAN EXPLORATION & MINING CO.
2300 RUSS BUILDING

SAN FRANCISCO, CALIFORNIA 94104
(Locator and post office address)

Witness:

A. K. Wilson

The corners and side centers of said claim are located and marked as follows: Beginning at the northwest corner, a monument marked NW COR M 16 ; thence 300 feet in an easterly direction to the northeast corner, a monument marked NE COR M 16 ; thence 362.5 feet in a southerly direction to the east side center, a monument marked E. S. C. M16 ; thence 362.5 feet in a southerly direction to the southeast corner, a monument marked SE COR M 16 ; thence 300 feet in a westerly direction to the southwest corner, a monument marked SW COR M16 ; thence 362.5 feet in a northerly direction to the west side center, a monument marked W. S. C. M 16 ; thence 362.5 feet in a northerly direction to the point of beginning.

Each of the above-described monuments is a 4" by 4" post, 4½ feet long, set one foot of its length in the ground. Markings are on metal tags affixed to said posts.

All work necessary to complete this location had been completed by December 31, 1967.

Dated this 5th day of January, 1968.

AMERICAN EXPLORATION & MINING CO.

Locator

By: W. L. Wilson
Agent

RECORDED AT THE REQUEST OF
American Exploration & Mining Co.

on January 9, 19 68

at 10 mins. past 4 P. M.

In Book 21 of OFFICIAL

RECORDS, page 521-522 RECORDS
OF EUREKA COUNTY, NEVADA

Willis A. DePaoli
Recorder

File No. 45823 Fee \$ 1.00

CERTIFICATE OF LOCATION OF MILLSITE CLAIM

THIS IS TO CERTIFY that the M17 Millsite Claim was located by American Exploration & Mining Co., whose post office address is 2300 Russ Building, San Francisco, California 94104, on the 15th day of December, 1967.

A true copy of the Notice of Location is attached, and by reference made a part hereof, which notice was posted on the location monument of said claim on the date specified in said notice.

Millsite Claim

NOTICE OF LOCATION

NOTICE IS HEREBY GIVEN that the undersigned citizen of the United States hereby locates and claims the following described piece of ground as a Millsite Claim. From this location monument 10 feet in a northerly direction and 715 feet in a southerly direction, and 150 feet on each side of the center of the claim.

The northwest corner of this claim is approximately 20,300 feet north and approximately 1840 feet east of the southwest corner of Section 6, T. 26 N., R. 48 E., MDB&M.

The general course of the claim is northerly and southerly, and the size of the claim is 725 feet long by 300 feet wide, and contains approximately 5 acres. This claim shall be known as the M 17, situate in the Cortez Mining District, Lander and/or Eureka Counties, Nevada.

The Locator is the owner and proprietor of the ADA 17-33, the ADA 49-53, the ADA 60-64, and other lode mining claims in this District.

Located this 15th day of December, 1967.

AMERICAN EXPLORATION & MINING CO.
2300 RUSS BUILDING
SAN FRANCISCO, CALIFORNIA 94104
(Locator and post office address)

Witness:

A. K. Wilson, Jr.

The corners and side centers of said claim are located and marked as follows: Beginning at the northwest corner, a monument marked NW COR M 17 ; thence 300 feet in an easterly direction to the northeast corner, a monument marked NE COR M 17 ; thence 362.5 feet in a southerly direction to the east side center, a monument marked E. S. C. M 17 ; thence 362.5 feet in a southerly direction to the southeast corner, a monument marked SE COR M 17 ; thence 300 feet in a westerly direction to the southwest corner, a monument marked SW COR M 17 ; thence 362.5 feet in a northerly direction to the west side center, a monument marked W. S. C. M 17 ; thence 362.5 feet in a northerly direction to the point of beginning.

Each of the above-described monuments is a 4" by 4" post, 4½ feet long, set one foot of its length in the ground. Markings are on metal tags affixed to said posts.

All work necessary to complete this location had been completed by December 31, 1967.

Dated this 5th day of January, 1968.

AMERICAN EXPLORATION & MINING CO.

Locator

By: W. L. Wilson
Agent

RECORDED AT THE REQUEST OF
American Exploration & Mining Co.

on January 9, 1968

at 10 mins. past 4 P M.

In Book 21 of OFFICIAL

RECORDS, page 523-524, RECORDS

OF ENREKA COUNTY, NEVADA

Recorder: Willis A. McLaughlin

File No. 45824 Fee \$ 1.00

CERTIFICATE OF LOCATION OF MILLSITE CLAIM

THIS IS TO CERTIFY that the M18 Millsite Claim was located by American Exploration & Mining Co., whose post office address is 2300 Russ Building, San Francisco, California 94104, on the 16th day of December, 1967.

A true copy of the Notice of Location is attached, and by reference made a part hereof, which notice was posted on the location monument of said claim on the date specified in said notice.

Millsite Claim

NOTICE OF LOCATION

NOTICE IS HEREBY GIVEN that the undersigned citizen of the United States hereby locates and claims the following described piece of ground as a Millsite Claim. From this location monument 10 feet in a northerly direction and 715 feet in a southerly direction, and 150 feet on each side of the center of the claim.

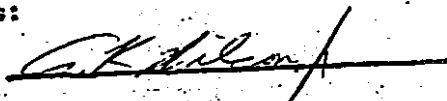
The northwest corner of this claim is approximately 20,370 feet north and approximately 2150 feet east of the southwest corner of Section 6, T. 26 N., R. 48 E., MDB&M.

The general course of the claim is northerly and southerly, and the size of the claim is 725 feet long by 300 feet wide, and contains approximately 5 acres. This claim shall be known as the M 18, situate in the Cortez Mining District, Lander and/or Eureka Counties, Nevada.

The Locator is the owner and proprietor of the ADA 17-33, the ADA 49-53, the ADA 60-64, and other lode mining claims in this District.

Located this 16th day of December, 1967.

AMERICAN EXPLORATION & MINING CO.
2300 RUSS BUILDING
SAN FRANCISCO, CALIFORNIA 94104
(Locator and post office address)
Witness:



The corners and side centers of said claim are located and marked as follows: Beginning at the northwest corner, a monument marked NW COR M18 ; thence 300 feet in an easterly direction to the northeast corner, a monument marked NE COR M 18 ; thence 362.5 feet in a southerly direction to the east side center, a monument marked E. S. C. M 18 ; thence 362.5 feet in a southerly direction to the southeast corner, a monument marked SE COR M 18 ; thence 300 feet in a westerly direction to the southwest corner, a monument marked SW COR M 18 ; thence 362.5 feet in a northerly direction to the west side center, a monument marked W. S. C. M 18 ; thence 362.5 feet in a northerly direction to the point of beginning.

Each of the above-described monuments is a 4" by 4" post, 4 1/2 feet long, set one foot of its length in the ground. Markings are on metal tags affixed to said posts.

All work necessary to complete this location had been completed by December 31, 1967.

Dated this 5th day of January, 1968.

AMERICAN EXPLORATION & MINING CO.
Locator

By: W. L. Wilson
Agent

RECORDED AT THE REQUEST OF
American Exploration & Mining Co.
on January 9, 1968
at 10 mins. past 4 P. M.
In Book 21 of OFFICIAL
RECORDS, page 525-526, RECORDS
OF NEBRASKA, COUNTY, NEBRASKA
Willis A. McPauli
Recorder
File No. 45825 Fee \$ 1.00

CERTIFICATE OF LOCATION OF MILLSITE CLAIM

THIS IS TO CERTIFY that the M19 Millsite Claim was located by American Exploration & Mining Co., whose post office address is 2300 Russ Building, San Francisco, California 94104, on the 16th day of December, 1967.

A true copy of the Notice of Location is attached, and by reference made a part hereof, which notice was posted on the location monument of said claim on the date specified in said notice.

Millsite Claim

NOTICE OF LOCATION

NOTICE IS HEREBY GIVEN that the undersigned citizen of the United States hereby locates and claims the following described piece of ground as a Millsite Claim. From this location monument 10 feet in a northerly direction and 715 feet in a southerly direction, and 150 feet on each side of the center of the claim.

The northwest corner of this claim is approximately 20,490 feet north and approximately 2425 feet east of the southwest corner of Section 6, T. 26 N., R. 48 E., MDB&M.


The general course of the claim is northerly and southerly, and the size of the claim is 725 feet long by 300 feet wide, and contains approximately 5 acres. This claim shall be known as the M 19, situate in the Cortez Mining District, Lander and/or Eureka Counties, Nevada.

The Locator is the owner and proprietor of the ADA 17-33, the ADA 49-53, the ADA 60-64, and other lode mining claims in this District.

Located this 16th day of December, 1967.

AMERICAN EXPLORATION & MINING CO.
2300 RUSS BUILDING
SAN FRANCISCO, CALIFORNIA 94104
(Locator and post office address)

Witness:



The corners and side centers of said claim are located and marked as follows: Beginning at the northwest corner, a monument marked NW COR M 19 ; thence 300 feet in an easterly direction to the northeast corner, a monument marked NE COR M 19 ; thence 362.5 feet in a southerly direction to the east side center, a monument marked E. S. C. M 19 ; thence 362.5 feet in a southerly direction to the southeast corner, a monument marked SE COR M 19 ; thence 300 feet in a westerly direction to the southwest corner, a monument marked SW COR M 19 ; thence 362.5 feet in a northerly direction to the west side center, a monument marked W. S. C. M 19 ; thence 362.5 feet in a northerly direction to the point of beginning.

Each of the above-described monuments is a 4" by 4" post, 4½ feet long, set one foot of its length in the ground. Markings are on metal tags affixed to said posts.

All work necessary to complete this location had been completed by December 31, 1967.

Dated this 5th day of January, 1968.

AMERICAN EXPLORATION & MINING CO.
Locator

By: W. L. Wilson
Agent

RECORDED AT THE REQUEST OF
American Exploration & Mining Co.
on January 9, 1968
at 10 mins. past 4 P. M.
In Book 21 of OFFICIAL
RECORDS, page 527-528 RECORDS
OF ELREKA COUNTY, NEV. DA
Allen A. DePaoli
Recorder
File No. 45826 Fee \$ 1.00

CERTIFICATE OF LOCATION OF MILLSITE CLAIM

THIS IS TO CERTIFY that the M 20 Millsite Claim was located by American Exploration & Mining Co., whose post office address is 2300 Russ Building, San Francisco, California 94104, on the 16th day of December, 1967.

A true copy of the Notice of Location is attached, and by reference made a part hereof, which notice was posted on the location monument of said claim on the date specified in said notice.

Millsite Claim

NOTICE OF LOCATION

NOTICE IS HEREBY GIVEN that the undersigned citizen of the United States hereby locates and claims the following described piece of ground as a Millsite Claim. From this location monument 10 feet in a southerly direction and 715 feet in a northerly direction, and 150 feet on each side of the center of the claim.

The northwest corner of this claim is approximately 19,230 feet north and approximately 5430 feet west of the southwest corner of Section 6, T. 26 N., R. 48 E., MDB&M.

The general course of the claim is northerly and southerly and the size of the claim is 725 feet long by 300 feet wide, and contains approximately 5 acres. This claim shall be known as the M 20, situate in the Cortez Mining District, Lander and/or Eureka Counties, Nevada.

The Locator is the owner and proprietor of the ADA 17-33, the ADA 49-53, the ADA 60-64, and other lode mining claims in this District.

Located this 16th day of December, 1967.

AMERICAN EXPLORATION & MINING CO.
2300 RUSS BUILDING
SAN FRANCISCO, CALIFORNIA 94104

(Locator and post office address)
Witness:

Carl K. Wilson

The corners and side centers of said claim are located and marked as follows: Beginning at the northwest corner, a monument marked NW COR M 20 ; thence 300 feet in an easterly direction to the northeast corner, a monument marked NE COR M 20 ; thence 362.5 feet in a southerly direction to the east side center, a monument marked E. S. C. M 20 ; thence 362.5 feet in a southerly direction to the southeast corner, a monument marked SE COR M 20 ; thence 300 feet in a westerly direction to the southwest corner, a monument marked SW COR M 20 ; thence 362.5 feet in a northerly direction to the west side center, a monument marked W. S. C. M 20 ; thence 362.5 feet in a northerly direction to the point of beginning.

Each of the above-described monuments is a 4" by 4" post, 4½ feet long, set one foot of its length in the ground. Markings are on metal tags affixed to said posts.

All work necessary to complete this location had been completed by December 31, 1967.

Dated this 5th day of January, 1968.

AMERICAN EXPLORATION & MINING CO.
Locator

By: W. L. Wilson
Agent

RECORDED AT THE REQUEST OF
American Exploration & Mining Co.

on January 9, 19 68
at 10 mins. past 4 P. M.
in Book 21 of OFFICIAL

RECORDS, page 529-530 RECORDS
OF EMERKA COUNTY, NEVADA

Recorder William A. McLaughlin
File No. 45827 Fee \$ 1.00

CERTIFICATE OF LOCATION OF MILLSITE CLAIM

THIS IS TO CERTIFY that the M 21 Millsite Claim was located by American Exploration & Mining Co., whose post office address is 2300 Russ Building, San Francisco, California 94104, on the 16th day of December, 1967.

A true copy of the Notice of Location is attached, and by reference made a part hereof, which notice was posted on the location monument of said claim on the date specified in said notice.

Millsite Claim

NOTICE OF LOCATION

NOTICE IS HEREBY GIVEN that the undersigned citizen of the United States hereby locates and claims the following described piece of ground as a Millsite Claim. From this location monument 10 feet in a southerly direction and 715 feet in a northerly direction, and 150 feet on each side of the center of the claim.

The northwest corner of this claim is approximately 19,300 feet north and approximately 5340 feet west of the southwest corner of Section 6, T. 26 N., R. 48 E., MDB&M.


The general course of the claim is northerly and southerly and the size of the claim is 725 feet long by 300 feet wide, and contains approximately 5 acres. This claim shall be known as the M 21, situate in the Cortez Mining District, Lander and/or Eureka Counties, Nevada.

The Locator is the owner and proprietor of the ADA 17-33, the ADA 49-53, the ADA 60-64, and other lode mining claims in this District.

Located this 16th day of December, 1967.

AMERICAN EXPLORATION & MINING CO.
2300 RUSS BUILDING
SAN FRANCISCO, CALIFORNIA 94104

(Locator and post office address)
Witness:



The corners and side centers of said claim are located and marked as follows: Beginning at the northwest corner, a monument marked NW COR M 21 ; thence 300 feet in an easterly direction to the northeast corner, a monument marked NE COR M 21 ; thence 362.5 feet in a southerly direction to the east side center, a monument marked E. S. C. M 21 ; thence 362.5 feet in a southerly direction to the southeast corner, a monument marked SE COR M 21 ; thence 300 feet in a westerly direction to the southwest corner, a monument marked SW COR M 21 ; thence 362.5 feet in a northerly direction to the west side center, a monument marked W. S. C. M 21 ; thence 362.5 feet in a northerly direction to the point of beginning.

Each of the above-described monuments is a 4" by 4" post, 4½ feet long, set one foot of its length in the ground. Markings are on metal tags affixed to said posts.

All work necessary to complete this location had been completed by December 31, 1967.

Dated this 5th day of January, 1968.

AMERICAN EXPLORATION & MINING CO.
Locator

By: W. L. Wilson
Agent

RECORDED AT THE REQUEST OF
American Exploration & Mining Co.
on January 9, 1968
at 10 mins. past 4 P. M.
in Book 21 of OFFICIAL
RECORDS, page 531-532 RECORDS
OF ELIKA COUNTY, NEVADA
William A. McLaughlin
Recorder
File No. 45828 Rec. \$ 1.00

CERTIFICATE OF LOCATION OF MILLSITE CLAIM.

THIS IS TO CERTIFY that the M 22 Millsite Claim was located by American Exploration & Mining Co., whose post office address is 2300 Russ Building, San Francisco, California 94104, on the 16th day of December, 1967.

A true copy of the Notice of Location is attached, and by reference made a part hereof, which notice was posted on the location monument of said claim on the date specified in said notice.

Millsite Claim

22

NOTICE OF LOCATION

NOTICE IS HEREBY GIVEN that the undersigned citizen of the United States hereby locates and claims the following described piece of ground as a Millsite Claim. From this location monument 10 feet in a southerly direction and 715 feet in a northerly direction, and 150 feet on each side of the center of the claim.

The northwest corner of this claim is approximately ^{19,370} feet north and approximately ⁵⁰⁴⁰ feet west of the southwest corner of Section 6, T. 26 N., R. 48 E., MDB&M.

The general course of the claim is northerly and southerly and the size of the claim is 725 feet long by 300 feet wide, and contains approximately 5 acres. This claim shall be known as the M 22, situate in the Cortez Mining District, Lander and/or Eureka Counties, Nevada.

The Locator is the owner and proprietor of the ADA 17-33, the ADA 49-53, the ADA 60-64, and other lode mining claims in this District.

Located this 16th day of December, 1967.

AMERICAN EXPLORATION & MINING CO.
2300 RUSS BUILDING
SAN FRANCISCO, CALIFORNIA 94104

(Locator and post office address)
Witness:

A. K. Nelson

The corners and side centers of said claim are located and marked as follows: Beginning at the northwest corner, a monument marked NW COR M 22 ; thence 300 feet in an easterly direction to the northeast corner, a monument marked NE COR M 22 ; thence 362.5 feet in a southerly direction to the east side center, a monument marked E. S. C. M 22 ; thence 362.5 feet in a southerly direction to the southeast corner, a monument marked SE COR M 22 ; thence 300 feet in a westerly direction to the southwest corner, a monument marked SW COR M 22 ; thence 362.5 feet in a northerly direction to the west side center, a monument marked W. S. C. M 22 ; thence 362.5 feet in a northerly direction to the point of beginning.

Each of the above-described monuments is a 4" by 4" post, 4½ feet long, set one foot of its length in the ground. Markings are on metal tags affixed to said posts.

All work necessary to complete this location had been completed by December 31, 1967.

Dated this 5th day of January, 1968.

AMERICAN EXPLORATION & MINING CO.
Locator

By: W. L. Wilson
Agent

RECORDED AT THE REQUEST OF
American Exploration & Mining Co.
on January 9, 1968
at 10 mins. past 4 P. M.
in Book 21 of OFFICIAL
RECORDS, Page 533-534 RECORDS
ORNEBKA COUNTY, NEVADA
Recorder Willis A. DePaoli
File No. 45829 fee \$ 1.00

CERTIFICATE OF LOCATION OF MILLSITE CLAIM

THIS IS TO CERTIFY that the M 23 Millsite Claim was located by American Exploration & Mining Co., whose post office address is 2300 Russ Building, San Francisco, California 94104, on the 16th day of December, 1967.

A true copy of the Notice of Location is attached, and by reference made a part hereof, which notice was posted on the location monument of said claim on the date specified in said notice.

Millsite Claim

NOTICE OF LOCATION

NOTICE IS HEREBY GIVEN that the undersigned citizen of the United States hereby locates and claims the following described piece of ground as a Millsite Claim. From this location monument 10 feet in a southerly direction and 715 feet in a northerly direction, and 150 feet on each side of the center of the claim.

The northwest corner of this claim is approximately 19440 feet north and approximately 4750 feet west of the southwest corner of Section 6, T. 26 N., R. 48 E., MDB&M.

The general course of the claim is northerly and southerly and the size of the claim is 725 feet long by 300 feet wide, and contains approximately 5 acres. This claim shall be known as the M 23, situate in the Cortez Mining District, Lander and/or Eureka Counties, Nevada.

The Locator is the owner and proprietor of the ADA 17-33, the ADA 49-53, the ADA 60-64, and other lode mining claims in this District.

Located this 16th day of December, 1967.

AMERICAN EXPLORATION & MINING CO.
2300 RUSS BUILDING
SAN FRANCISCO, CALIFORNIA 94104

(Locator and post office address)
Witness:

A. K. Sullivan

The corners and side centers of said claim are located and marked as follows: Beginning at the northwest corner, a monument marked NW COR M 23 ; thence 300 feet in an easterly direction to the northeast corner, a monument marked NE COR M 23 ; thence 362.5 feet in a southerly direction to the east side center, a monument marked E. S. C. M 23 ; thence 362.5 feet in a southerly direction to the southeast corner, a monument marked SE COR M 23 ; thence 300 feet in a westerly direction to the southwest corner, a monument marked SW COR M23 ; thence 362.5 feet in a northerly direction to the west side center, a monument marked W. S. C. M 23 ; thence 362.5 feet in a northerly direction to the point of beginning.

Each of the above-described monuments is a 4" by 4" post, 4½ feet long, set one foot of its length in the ground. Markings are on metal tags affixed to said posts.

All work necessary to complete this location had been completed by December 31, 1967.

Dated this 5th day of January, 1968.

AMERICAN EXPLORATION & MINING CO.
BY: W. J. Wallion
Agent

RECORDED AT THE REQUEST OF
American Exploration & Mining Co.
on January 9, 1968
at 10 mins. past 4 P. M.
In Book 21 of OFFICIAL
RECORDS, page 535-536
OF FRECKA COUNTY, NEVADA
Recorded William A. DePaoli
15830
File No. _____ Fee \$ 1.00

CERTIFICATE OF LOCATION OF MILLSITE CLAIM

THIS IS TO CERTIFY that the M 24 Millsite Claim was located by American Exploration & Mining Co., whose post office address is 2300 Russ Building, San Francisco, California 94104, on the 16th day of December, 1967.

A true copy of the Notice of Location is attached, and by reference made a part hereof, which notice was posted on the location monument of said claim on the date specified in said notice.

Millsite Claim 24

NOTICE OF LOCATION

NOTICE IS HEREBY GIVEN that the undersigned citizen of the United States hereby locates and claims the following described piece of ground as a Millsite Claim. From this location monument 10 feet in a southerly direction and 715 feet in a northerly direction, and 150 feet on each side of the center of the claim.

The northwest corner of this claim is approximately 19,510 feet north and approximately 4460 feet west of the southwest corner of Section 6, T. 26 N., R. 48 E., MDB&M.

The general course of the claim is northerly and southerly and the size of the claim is 725 feet long by 300 feet wide, and contains approximately 5 acres. This claim shall be known as the M 24, situate in the Cortez Mining District, Lander and/or Eureka Counties, Nevada.

The Locator is the owner and proprietor of the ADA 17-33, the ADA 49-53, the ADA 60-64, and other lode mining claims in this District.

Located this 16th day of December, 1967.

AMERICAN EXPLORATION & MINING CO.
2300 RUSS BUILDING
SAN FRANCISCO, CALIFORNIA 94104

(Locator and post office address)
Witness:

A. K. Wilson J.

The corners and side centers of said claim are located and marked as follows: Beginning at the northwest corner, a monument marked NW COR M 24 ; thence 300 feet in an easterly direction to the northeast corner, a monument marked NE COR M 24 ; thence 362.5 feet in a southerly direction to the east side center, a monument marked E. S. C. M 24 ; thence 362.5 feet in a southerly direction to the southeast corner, a monument marked SE COR M 24 ; thence 300 feet in a westerly direction to the southwest corner, a monument marked SW COR M 24 ; thence 362.5 feet in a northerly direction to the west side center, a monument marked W. S. C. M 24 ; thence 362.5 feet in a northerly direction to the point of beginning.

Each of the above-described monuments is a 4" by 4" post, 4½ feet long, set one foot of its length in the ground. Markings are on metal tags affixed to said posts.

All work necessary to complete this location had been completed by December 31, 1967.

Dated this 5th day of January, 1968.

AMERICAN EXPLORATION & MINING CO.

Locator

By: W. I. Wilson
Agent

RECORDED AT THE REQUEST OF
American Exploration & Mining Co.

on January 9, 19 68

at 10 mins. past 4 P. M.

in Book 21 of OFFICIAL

RECORDS 537-538 RECORDS
OF BURSA COUNTY, NEVADA.

Recorder Willis A. DePaoli

File No. 45831 Fee \$ 1.00

CERTIFICATE OF LOCATION OF MILLSITE CLAIM

THIS IS TO CERTIFY that the M 25 Millsite Claim was located by American Exploration & Mining Co., whose post office address is 2300 Russ Building, San Francisco, California 94104, on the 16th day of December, 1967.

A true copy of the Notice of Location is attached, and by reference made a part hereof, which notice was posted on the location monument of said claim on the date specified in said notice.

4 Millsite Claim 25

NOTICE OF LOCATION

NOTICE IS HEREBY GIVEN that the undersigned citizen of the United States hereby locates and claims the following described piece of ground as a Millsite Claim. From this location monument 10 feet in a southerly direction and 715 feet in a northerly direction, and 150 feet on each side of the center of the claim.

The northwest corner of this claim is approximately 19,580 feet north and approximately 4170 feet west of the southwest corner of Section 6, T. 26 N., R. 48 E., MDB&M.

The general course of the claim is northerly and southerly and the size of the claim is 725 feet long by 300 feet wide, and contains approximately 5 acres. This claim shall be known as the M 25, situate in the Cortez Mining District, Lander and/or Eureka Counties, Nevada.

The Locator is the owner and proprietor of the ADA 17-33, the ADA 49-53, the ADA 60-64, and other lode mining claims in this District.

Located this 16th day of December, 1967.

AMERICAN EXPLORATION & MINING CO.
2300 RUSS BUILDING
SAN FRANCISCO, CALIFORNIA 94104

(Locator and post office address)
Witness:

C. K. Wilson, Jr.

The corners and side centers of said claim are located and marked as follows: Beginning at the northwest corner, a monument marked NW COR M 25 ; thence 300 feet in an easterly direction to the northeast corner, a monument marked NE COR M 25 ; thence 362.5 feet in a southerly direction to the east side center, a monument marked E. S. C. M 25 ; thence 362.5 feet in a southerly direction to the southeast corner, a monument marked SE COR M 25 ; thence 300 feet in a westerly direction to the southwest corner, a monument marked SW COR M 25 ; thence 362.5 feet in a northerly direction to the west side center, a monument marked W. S. C. M 25 ; thence 362.5 feet in a northerly direction to the point of beginning.

Each of the above-described monuments is a 4" by 4" post, 4½ feet long, set one foot of its length in the ground. Markings are on metal tags affixed to said posts.

All work necessary to complete this location had been completed by December 31, 1967.

Dated this 5th day of January, 1968.

AMERICAN EXPLORATION & MINING CO.
Locator

By: W. L. Wilson
Agent

RECORDED AT THE REQUEST OF
American Exploration & Mining Co.
on January 9, 1968
at 10 mins. past 4 P. M.
In Book 21 OF OFFICIAL
RECORDS, page 539-540 RECORDS
OF EUREKA COUNTY, NEVADA
Recorder: William A. DePauli
File No. 45832 Fee \$ 1.00

CERTIFICATE OF LOCATION OF MILLSITE CLAIM

THIS IS TO CERTIFY that the M 26 Millsite Claim was located by American Exploration & Mining Co., whose post office address is 2300 Russ Building, San Francisco, California 94104, on the 16th day of December, 1967.

A true copy of the Notice of Location is attached, and by reference made a part hereof, which notice was posted on the location monument of said claim on the date specified in said notice.

4 Millsite Claim 26

NOTICE OF LOCATION

NOTICE IS HEREBY GIVEN that the undersigned citizen of the United States hereby locates and claims the following described piece of ground as a Millsite Claim. From this location monument 10 feet in a southerly direction and 715 feet in a northerly direction, and 150 feet on each side of the center of the claim.

The northwest corner of this claim is approximately 19,650 feet north and approximately 3870 feet west of the southwest corner of Section 6, T. 26 N., R. 48 E., MDB&M.

The general course of the claim is northerly and southerly and the size of the claim is 725 feet long by 300 feet wide, and contains approximately 5 acres. This claim shall be known as the M 26, situate in the Cortez Mining District, Lander and/or Eureka Counties, Nevada.

The Locator is the owner and proprietor of the ADA 17-33, the ADA 49-53, the ADA 60-64, and other lode mining claims in this District.

Located this 16th day of December, 1967.

AMERICAN EXPLORATION & MINING CO.
2300 RUSS BUILDING
SAN FRANCISCO, CALIFORNIA 94104

(Locator and post office address)
Witness:

Carl K. Wilson

The corners and side centers of said claim are located and marked as follows: Beginning at the northwest corner, a monument marked NW COR M 26 ; thence 300 feet in an easterly direction to the northeast corner, a monument marked NE COR M 26 ; thence 362.5 feet in a southerly direction to the east side center, a monument marked E. S. C. M 26 ; thence 362.5 feet in a southerly direction to the southeast corner, a monument marked SE COR M 26 ; thence 300 feet in a westerly direction to the southwest corner, a monument marked SW COR M 26 ; thence 362.5 feet in a northerly direction to the west side center, a monument marked W. S. C. M 26 ; thence 362.5 feet in a northerly direction to the point of beginning.

Each of the above-described monuments is a 4" by 4" post, 4½ feet long, set one foot of its length in the ground. Markings are on metal tags affixed to said posts.

All work necessary to complete this location had been completed by December 31, 1967.

Dated this 5th day of January, 1968.

AMERICAN EXPLORATION & MINING CO.
Locator

By: W. L. Wilson
Agent

RECORDED AT THE REQUEST OF
American Exploration & Mining Co.
on January 9, 19 68
at 10 mins. past 4 P. M.
in Book 21 of OFFICIAL
RECORDS, page 541-542, RECORDS
OF FERREKA COUNTY, NEVADA
William A. DePaoli
Recorder
File No. 45833 Fee \$ 1.00

CERTIFICATE OF LOCATION OF MILLSITE CLAIM

THIS IS TO CERTIFY that the M 27 Millsite Claim was located by American Exploration & Mining Co., whose post office address is 2300 Russ Building, San Francisco, California 94104, on the 16th day of December, 1967.

A true copy of the Notice of Location is attached, and by reference made a part hereof, which notice was posted on the location monument of said claim on the date specified in said notice.

Millsite Claim

27

NOTICE OF LOCATION

NOTICE IS HEREBY GIVEN that the undersigned citizen of the United States hereby locates and claims the following described piece of ground as a Millsite Claim. From this location monument 10 feet in a southerly direction and 715 feet in a northerly direction, and 150 feet on each side of the center of the claim.

The northwest corner of this claim is approximately 19,725 feet north and approximately 3580 feet west of the southwest corner of Section 6, T. 26 N., R. 48 E., MDB&M.


The general course of the claim is northerly and southerly and the size of the claim is 725 feet long by 300 feet wide, and contains approximately 5 acres. This claim shall be known as the M 27, situate in the Cortez Mining District, Lander and/or Eureka Counties, Nevada.

The Locator is the owner and proprietor of the ADA 17-33, the ADA 49-53, the ADA 60-64, and other lode mining claims in this District.

Located this 16th day of December, 1967.

AMERICAN EXPLORATION & MINING CO.
2300 RUSS BUILDING
SAN FRANCISCO, CALIFORNIA 94104

(Locator and post office address)
Witness:



The corners and side centers of said claim are located and marked as follows: Beginning at the northwest corner, a monument marked NW COR M 27 ; thence 300 feet in an easterly direction to the northeast corner, a monument marked NE COR M 27 ; thence 362.5 feet in a southerly direction to the east side center, a monument marked E. S. C. M 27 ; thence 362.5 feet in a southerly direction to the southeast corner, a monument marked SE COR M 27 ; thence 300 feet in a westerly direction to the southwest corner, a monument marked SW COR M 27 ; thence 362.5 feet in a northerly direction to the west side center, a monument marked W. S. C. M 27 ; thence 362.5 feet in a northerly direction to the point of beginning.

Each of the above-described monuments is a 4" by 4" post, 4½ feet long, set one foot of its length in the ground. Markings are on metal tags affixed to said posts.

All work necessary to complete this location had been completed by December 31, 1967.

Dated this 5th day of January, 1968.

AMERICAN EXPLORATION & MINING CO.

Locator

By: W. L. Wilson
Agent

RECORDED AT THE REQUEST OF
American Exploration & Mining Co.

on January 9, 1968

at 10 mins. past 4 P. M.

in Book 21 of OFFICIAL

RECORDS, page 543-544, RECORDS

OF EUREKA COUNTY, N.Y.

Recorder, William A. DePauli

File No. 15834 Fee \$ 1.00

CERTIFICATE OF LOCATION OF MILLSITE CLAIM

THIS IS TO CERTIFY that the M 28 Millsite Claim was located by American Exploration & Mining Co., whose post office address is 2300 Russ Building, San Francisco, California 94104, on the 16th day of December, 1967.

A true copy of the Notice of Location is attached, and by reference made a part hereof, which notice was posted on the location monument of said claim on the date specified in said notice.

Millsite Claim 28

NOTICE OF LOCATION

NOTICE IS HEREBY GIVEN that the undersigned citizen of the United States hereby locates and claims the following described piece of ground as a Millsite Claim. From this location monument 10 feet in a southerly direction and 715 feet in a northerly direction, and 150 feet on each side of the center of the claim.

The northwest corner of this claim is approximately 19,800 feet north and approximately 3290 feet west of the southwest corner of Section 6, T. 26 N., R. 48 E., MDB&M.

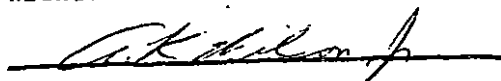
The general course of the claim is northerly and southerly and the size of the claim is 725 feet long by 300 feet wide, and contains approximately 5 acres. This claim shall be known as the M 28, situate in the Cortez Mining District, Lander and/or Eureka Counties, Nevada.

The Locator is the owner and proprietor of the ADA 17-33, the ADA 49-53, the ADA 60-64, and other lode mining claims in this District.

Located this 16th day of December, 1967.

AMERICAN EXPLORATION & MINING CO.
2300 RUSS BUILDING
SAN FRANCISCO, CALIFORNIA 94104

(Locator and post office address)
Witness:



The corners and side centers of said claim are located and marked as follows: Beginning at the northwest corner, a monument marked NW COR M 28 ; thence 300 feet in an easterly direction to the northeast corner, a monument marked NE COR M 28 ; thence 362.5 feet in a southerly direction to the east side center, a monument marked E. S. C. M 28 ; thence 362.5 feet in a southerly direction to the southeast corner, a monument marked SE COR M 28 ; thence 300 feet in a westerly direction to the southwest corner, a monument marked SW COR M 28 ; thence 362.5 feet in a northerly direction to the west side center, a monument marked W. S. C. M 28 ; thence 362.5 feet in a northerly direction to the point of beginning.

Each of the above-described monuments is a 4" by 4" post, 4½ feet long, set one foot of its length in the ground. Markings are on metal tags affixed to said posts.

All work necessary to complete this location had been completed by December 31, 1967.

Dated this 5th day of January, 1968.

AMERICAN EXPLORATION & MINING CO.
Locator

By: W. L. Wilson
Agent

RECORDED AT THE REQUEST OF
American Exploration & Mining Co.
on January 9, 19 68
at 10 mins. past 4 P. M.
in Book 21 of OFFICIAL
RECORDS, page 545-546 RECORDS
OF NEVADA COUNTY, NEVADA
William A. DePaoli
Recorder 45835
File No. Fee \$ 1.00

CERTIFICATE OF LOCATION OF MILLSITE CLAIM

THIS IS TO CERTIFY that the M 29 Millsite Claim was located by American Exploration & Mining Co., whose post office address is 2300 Russ Building, San Francisco, California 94104, on the 16th day of December, 1967.

A true copy of the Notice of Location is attached, and by reference made a part hereof, which notice was posted on the location monument of said claim on the date specified in said notice.

4 Millsite Claim 27

NOTICE OF LOCATION

NOTICE IS HEREBY GIVEN that the undersigned citizen of the United States hereby locates and claims the following described piece of ground as a Millsite Claim. From this location monument 10 feet in a southerly direction and 715 feet in a northerly direction, and 150 feet on each side of the center of the claim.

The northwest corner of this claim is approximately 19,870 feet north and approximately 3000 feet west of the southwest corner of Section 6, T. 26 N., R. 48 E., MDB&M.

The general course of the claim is northerly and southerly and the size of the claim is 725 feet long by 300 feet wide, and contains approximately 5 acres. This claim shall be known as the M 29, situate in the Cortez Mining District, Lander and/or Eureka Counties, Nevada.

The Locator is the owner and proprietor of the ADA 17-33, the ADA 49-53, the ADA 60-64, and other lode mining claims in this District.

Located this 16th day of December, 1967.

AMERICAN EXPLORATION & MINING CO.
2300 RUSS BUILDING
SAN FRANCISCO, CALIFORNIA 94104

(Locator and post office address)
Witness:

A. H. Wilson, Jr.

The corners and side centers of said claim are located and marked as follows: Beginning at the northwest corner, a monument marked NW COR M 29 ; thence 300 feet in an easterly direction to the northeast corner, a monument marked NE COR M 29 ; thence 362.5 feet in a southerly direction to the east side center, a monument marked E. S. C. M 29 ; thence 362.5 feet in a southerly direction to the southeast corner, a monument marked SE COR M 29 ; thence 300 feet in a westerly direction to the southwest corner, a monument marked SW COR M 29 ; thence 362.5 feet in a northerly direction to the west side center, a monument marked W. S. C. M 29 ; thence 362.5 feet in a northerly direction to the point of beginning.

Each of the above-described monuments is a 4" by 4" post, 4½ feet long, set one foot of its length in the ground. Markings are on metal tags affixed to said posts.

All work necessary to complete this location had been completed by December 31, 1967.

Dated this 5th day of January, 1968.

AMERICAN EXPLORATION & MINING CO.
Locator

By: W. L. Wilson
Agent

RECORDED AT THE REQUEST OF
American Exploration & Mining Co.

on January 9, 1968

at 10 mins. past 4 P. M.

in Book 21 of OFFICIAL

RECORDS, page 547-548, RECORDS

Stevens & McLaughlin
SHERMAN COUNTY, N.Y.

Recorder: 15836

File No. 15836 Fee \$ 1.00

THIS IS TO CERTIFY that the M 30 Millsite Claim was located by American Exploration & Mining Co., whose post office address is 2300 Russ Building, San Francisco, California 94104, on the 16th day of December, 1967.

A true copy of the Notice of Location is attached, and by reference made a part hereof, which notice was posted on the location monument of said claim on the date specified in said notice.

17 Millsite Claim 30

NOTICE OF LOCATION

NOTICE IS HEREBY GIVEN that the undersigned citizen of the United States hereby locates and claims the following described piece of ground as a Millsite Claim. From this location monument 10 feet in a southerly direction and 715 feet in a northerly direction, and 150 feet on each side of the center of the claim.

The northwest corner of this claim is approximately 19,940 feet north and approximately 2705 feet west of the southwest corner of Section 6, T. 26 N., R. 48 E., MDB&M.


The general course of the claim is northerly and southerly and the size of the claim is 725 feet long by 300 feet wide, and contains approximately 5 acres. This claim shall be known as the M 30, situate in the Cortez Mining District, Lander and/or Eureka Counties, Nevada.

The Locator is the owner and proprietor of the ADA 17-33, the ADA 49-53, the ADA 60-64, and other lode mining claims in this District.

Located this 16th day of December, 1967.

AMERICAN EXPLORATION & MINING CO.
2300 RUSS BUILDING
SAN FRANCISCO, CALIFORNIA 94104

(Locator and post office address)
Witness:



The corners and side centers of said claim are located and marked as follows: Beginning at the northwest corner, a monument marked NW COR M 30 ; thence 300 feet in an easterly direction to the northeast corner, a monument marked NE COR M 30 ; thence 362.5 feet in a southerly direction to the east side center, a monument marked E. S. C. M 30 ; thence 362.5 feet in a southerly direction to the southeast corner, a monument marked SE COR M 30 ; thence 300 feet in a westerly direction to the southwest corner, a monument marked SW COR M 30 ; thence 362.5 feet in a northerly direction to the west side center, a monument marked W. S. C. M 30 ; thence 362.5 feet in a northerly direction to the point of beginning.

Each of the above-described monuments is a 4" by 4" post, 4½ feet long, set one foot of its length in the ground. Markings are on metal tags affixed to said posts.

All work necessary to complete this location had been completed by December 31, 1967.

Dated this 5th day of January, 1968.

AMERICAN EXPLORATION & MINING CO.
Locator

By: W. L. Wilson
Agent

RECORDED AT THE REQUEST OF
American Exploration & Mining Co.

on January 9, 1968

at 10 mins. past 4 P. M.

In Book 21 of OFFICIAL

RECORDS, page 549-550

of ELDERS COUNTY, W. VA.

Recorder J. A. DePaoli

File No. 45837 Fee \$ 1.00

CERTIFICATE OF LOCATION OF MILLSITE CLAIM

THIS IS TO CERTIFY that the M 31 Millsite Claim was located by American Exploration & Mining Co., whose post office address is 2300 Russ Building, San Francisco, California 94104, on the 16th day of December, 1967.

A true copy of the Notice of Location is attached, and by reference made a part hereof, which notice was posted on the location monument of said claim on the date specified in said notice.

4 Millsite Claim 31

NOTICE OF LOCATION

NOTICE IS HEREBY GIVEN that the undersigned citizen of the United States hereby locates and claims the following described piece of ground as a Millsite Claim. From this location monument 10 feet in a southerly direction and 715 feet in a northerly direction, and 150 feet on each side of the center of the claim.

The northwest corner of this claim is approximately 20,010 feet north and approximately 2410 feet west of the southwest corner of Section 6, T. 26 N., R. 48 E., MDB&M.

The general course of the claim is northerly and southerly and the size of the claim is 725 feet long by 300 feet wide, and contains approximately 5 acres. This claim shall be known as the M 31, situate in the Cortez Mining District, Lander and/or Eureka Counties, Nevada.

The Locator is the owner and proprietor of the ADA 17-33, the ADA 49-53, the ADA 60-64, and other lode mining claims in this District.

Located this 16th day of December, 1967.

AMERICAN EXPLORATION & MINING CO.
2300 RUSS BUILDING
SAN FRANCISCO, CALIFORNIA 94104

(Locator and post office address)
Witness:

C. K. Wilson

The corners and side centers of said claim are located and marked as follows: Beginning at the northwest corner, a monument marked NW COR M 31 ; thence 300 feet in an easterly direction to the northeast corner, a monument marked NE COR M 31 ; thence 362.5 feet in a southerly direction to the east side center, a monument marked E. S. C. M 31 ; thence 362.5 feet in a southerly direction to the southeast corner, a monument marked SE COR M 31 ; thence 300 feet in a westerly direction to the southwest corner, a monument marked SW COR M 31 ; thence 362.5 feet in a northerly direction to the west side center, a monument marked W. S. C. M 31 ; thence 362.5 feet in a northerly direction to the point of beginning.

Each of the above-described monuments is a 4" by 4" post, 4½ feet long, set one foot of its length in the ground. Markings are on metal tags affixed to said posts.

All work necessary to complete this location had been completed by December 31, 1967.

Dated this 5th day of January, 1968.

AMERICAN EXPLORATION & MINING CO.
 Locator

By: W. L. Wilson
 Agent

RECORDED AT THE REQUEST OF
 American Exploration & Mining Co.
 on January 9, 19 68
 at 10 mins. past 4 P. M.
 in Book 21 of OFFICIAL
 RECORDS, page 551-552 RECORDS
 OF EUREKA COUNTY, NEVADA
William A. McLaughlin
 Recorder
 File No. 45838 Fee \$ 1.00

CERTIFICATE OF LOCATION OF MILLSITE CLAIM

THIS IS TO CERTIFY that the M 32 Millsite Claim was located by American Exploration & Mining Co., whose post office address is 2300 Russ Building, San Francisco, California 94104, on the 16th day of December, 1967.

A true copy of the Notice of Location is attached, and by reference made a part hereof, which notice was posted on the location monument of said claim on the date specified in said notice.

4 Millsite Claim 32

NOTICE OF LOCATION

NOTICE IS HEREBY GIVEN that the undersigned citizen of the United States hereby locates and claims the following described piece of ground as a Millsite Claim. From this location monument 10 feet in a southerly direction and 715 feet in a northerly direction, and 150 feet on each side of the center of the claim.

The northwest corner of this claim is approximately 20,080 feet north and approximately 2120 feet west of the southwest corner of Section 6, T. 26 N., R. 48 E., MDB&M.

The general course of the claim is northerly and southerly and the size of the claim is 725 feet long by 300 feet wide, and contains approximately 5 acres. This claim shall be known as the M 32, situate in the Cortez Mining District, Lander and/or Eureka Counties, Nevada.

The Locator is the owner and proprietor of the ADA 17-33, the ADA 49-53, the ADA 60-64, and other lode mining claims in this District.

Located this 16th day of December, 1967.

AMERICAN EXPLORATION & MINING CO.
2300 RUSS BUILDING
SAN FRANCISCO, CALIFORNIA 94104

(Locator and post office address)
Witness:

A. K. Wilson Jr

The corners and side centers of said claim are located and marked as follows: Beginning at the northwest corner, a monument marked NW COR M 32 ; thence 300 feet in an easterly direction to the northeast corner, a monument marked NE COR M 32 ; thence 362.5 feet in a southerly direction to the east side center, a monument marked E. S. C. M 32 ; thence 362.5 feet in a southerly direction to the southeast corner, a monument marked SE COR M 32 ; thence 300 feet in a westerly direction to the southwest corner, a monument marked SW COR M 32 ; thence 362.5 feet in a northerly direction to the west side center, a monument marked W. S. C. M 32 ; thence 362.5 feet in a northerly direction to the point of beginning.

Each of the above-described monuments is a 4" by 4" post, 4½ feet long, set one foot of its length in the ground. Markings are on metal tags affixed to said posts.

All work necessary to complete this location had been completed by December 31, 1967.

Dated this 5th day of January, 1968.

AMERICAN EXPLORATION & MINING CO.
 Locator

By: W. L. Wilson
 Agent

RECORDED AT THE REQUEST OF
American Exploration & Mining Co.
 on January 9, 1968
 at 10 mins. past 4 P. M.
 in Book 21 of OFFICIAL
 RECORDS, page 553-554 RECORDS
 OF EUREKA COUNTY, NEV/DA.

Recorder _____
 File No. 45839 Fee \$ 1.00

CERTIFICATE OF LOCATION OF MILLSITE CLAIM

THIS IS TO CERTIFY that the M 33 Millsite Claim was located by American Exploration & Mining Co., whose post office address is 2300 Russ Building, San Francisco, California 94104, on the 16th day of December, 1967.

A true copy of the Notice of Location is attached, and by reference made a part hereof, which notice was posted on the location monument of said claim on the date specified in said notice.

4 Millsite Claim 23

NOTICE OF LOCATION

NOTICE IS HEREBY GIVEN that the undersigned citizen of the United States hereby locates and claims the following described piece of ground as a Millsite Claim. From this location monument 10 feet in a southerly direction and 715 feet in a northerly direction, and 150 feet on each side of the center of the claim.

The northwest corner of this claim is approximately 20,150 feet north and approximately 1830 feet west of the southwest corner of Section 6, T. 26 N., R. 48 E., MDB&M.

The general course of the claim is northerly and southerly and the size of the claim is 725 feet long by 300 feet wide, and contains approximately 5 acres. This claim shall be known as the M 33, situate in the Cortez Mining District, Lander and/or Eureka Counties, Nevada.

The Locator is the owner and proprietor of the ADA 17-33, the ADA 49-53, the ADA 60-64, and other lode mining claims in this District.

Located this 16th day of December, 1967.

AMERICAN EXPLORATION & MINING CO.
2300 RUSS BUILDING
SAN FRANCISCO, CALIFORNIA 94104

(Locator and post office address)
Witness:

C. K. Wilson

The corners and side centers of said claim are located and marked as follows: Beginning at the northwest corner, a monument marked NW COR M 33 ; thence 300 feet in an easterly direction to the northeast corner, a monument marked NE COR M 33 ; thence 362.5 feet in a southerly direction to the east side center, a monument marked E. S. C. M 33 ; thence 362.5 feet in a southerly direction to the southeast corner, a monument marked SE COR M 33 ; thence 300 feet in a westerly direction to the southwest corner, a monument marked SW COR M 33 ; thence 362.5 feet in a northerly direction to the west side center, a monument marked W. S. C. M 33 ; thence 362.5 feet in a northerly direction to the point of beginning.

Each of the above-described monuments is a 4" by 4" post, 4½ feet long, set one foot of its length in the ground. Markings are on metal tags affixed to said posts.

All work necessary to complete this location had been completed by December 31, 1967.

Dated this 5th day of January, 1968.

AMERICAN EXPLORATION & MINING CO.

Locator

By: W. L. Wilson
Agent

RECORDED AT THE REQUEST OF
American Exploration & Mining Co.
on January 9 19 68
at 10 mins. past 4 P. M.
in Book 21 of OFFICIAL
RECORDS, page 555-556, RECORDS
OF EUREKA COUNTY, NEVADA
Recorder: Willie A. McPaul
File No. 45840 Fee \$ 1.00

CERTIFICATE OF LOCATION OF MILLSITE CLAIM

THIS IS TO CERTIFY that the M 34 Millsite Claim was located by American Exploration & Mining Co., whose post office address is 2300 Russ Building, San Francisco, California 94104, on the 14th day of December, 1967.

A true copy of the Notice of Location is attached, and by reference made a part hereof, which notice was posted on the location monument of said claim on the date specified in said notice.

Millsite Claim

NOTICE OF LOCATION

NOTICE IS HEREBY GIVEN that the undersigned citizen of the United States hereby locates and claims the following described piece of ground as a Millsite Claim. From this location monument 10 feet in a southerly direction and 715 feet in a northerly direction, and 150 feet on each side of the center of the claim.

The northwest corner of this claim is approximately 20,220 feet north and approximately 1540 feet west of the southwest corner of Section 6, T. 26 N., R. 48 E., MDB&M.

The general course of the claim is northerly and southerly and the size of the claim is 725 feet long by 300 feet wide, and contains approximately 5 acres. This claim shall be known as the M 34, situate in the Cortez Mining District, Lander and/or Eureka Counties, Nevada.

The Locator is the owner and proprietor of the ADA 17-33, the ADA 49-53, the ADA 60-64, and other lode mining claims in this District.

Located this 14th day of December, 1967.

AMERICAN EXPLORATION & MINING CO.
2300 RUSS BUILDING
SAN FRANCISCO, CALIFORNIA 94104

(Locator and post office address)
Witness:

Carl Wilson

The corners and side centers of said claim are located and marked as follows: Beginning at the northwest corner, a monument marked NW COR M 34 ; thence 300 feet in an easterly direction to the northeast corner, a monument marked NE COR M 34 ; thence 362.5 feet in a southerly direction to the east side center, a monument marked E. S. C. M 34 ; thence 362.5 feet in a southerly direction to the southeast corner, a monument marked SE COR M 34 ; thence 300 feet in a westerly direction to the southwest corner, a monument marked SW COR M 34 ; thence 362.5 feet in a northerly direction to the west side center, a monument marked W. S. C. M 34 ; thence 362.5 feet in a northerly direction to the point of beginning.

Each of the above-described monuments is a 4" by 4" post, 4½ feet long, set one foot of its length in the ground. Markings are on metal tags affixed to said posts.

All work necessary to complete this location had been completed by December 31, 1967.

Dated this 5th day of January, 1968.

AMERICAN EXPLORATION & MINING CO.
Locator

By: W. L. Wilson
Agent

RECORDED AT THE REQUEST OF
American Exploration & Mining Co.
on January 9, 1968
at 10 mins. past 4 P. M.
in Book 21 of OFFICIAL
RECORDS, page 557-558 RECORDS
OF SIERRA COUNTY, NEVADA
William A. De Caroli
Recorder 15841 Fee \$ 1.00
File No. _____

CERTIFICATE OF LOCATION OF MILLSITE CLAIM

THIS IS TO CERTIFY that the M 35 Millsite Claim was located by American Exploration & Mining Co., whose post office address is 2300 Russ Building, San Francisco, California 94104, on the 14th day of December, 1967.

A true copy of the Notice of Location is attached, and by reference made a part hereof, which notice was posted on the location monument of said claim on the date specified in said notice.

Millsite Claim

NOTICE OF LOCATION

NOTICE IS HEREBY GIVEN that the undersigned citizen of the United States hereby locates and claims the following described piece of ground as a Millsite Claim. From this location monument 10 feet in a southerly direction and 715 feet in a northerly direction, and 150 feet on each side of the center of the claim.

The northwest corner of this claim is approximately 20,295 feet north and approximately 1240 feet west of the southwest corner of Section 6, T. 26 N., R. 48 E., MDB&M.

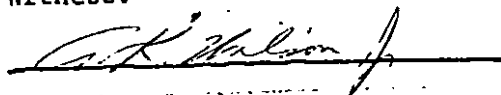
The general course of the claim is northerly and southerly and the size of the claim is 725 feet long by 300 feet wide, and contains approximately 5 acres. This claim shall be known as the M 35, situate in the Cortez Mining District, Lander and/or Eureka Counties, Nevada.

The Locator is the owner and proprietor of the ADA 17-33, the ADA 49-53, the ADA 60-64, and other lode mining claims in this District.

Located this 14th day of December, 1967.

AMERICAN EXPLORATION & MINING CO.
2300 RUSS BUILDING
SAN FRANCISCO, CALIFORNIA 94104

(Locator and post office address)
Witness:



The corners and side centers of said claim are located and marked as follows: Beginning at the northwest corner, a monument marked NW COR M 35 ; thence 300 feet in an easterly direction to the northeast corner, a monument marked NE COR M 35 ; thence 362.5 feet in a southerly direction to the east side center, a monument marked E. S. C. M 35 ; thence 362.5 feet in a southerly direction to the southeast corner, a monument marked SE COR M 35 ; thence 300 feet in a westerly direction to the southwest corner, a monument marked SW COR M 35 ; thence 362.5 feet in a northerly direction to the west side center, a monument marked W. S. C. M 35 ; thence 362.5 feet in a northerly direction to the point of beginning.

Each of the above-described monuments is a 4" by 4" post, 4½ feet long, set one foot of its length in the ground. Markings are on metal tags affixed to said posts.

All work necessary to complete this location had been completed by December 31, 1967.

Dated this 5th day of January, 1968.

AMERICAN EXPLORATION & MINING CO.
Locator

By: W. L. Wilson
Agent

RECORDED AT THE REQUEST OF
American Exploration & Mining Co.
on January 9, 19 68
at 10 mins. past 4 P. M.
In Book 21 of OFFICIAL
RECORDS, page 559-560 RECORDS
OF EUREKA COUNTY, NEVADA
Recorder Willis A. DeFazio
File No. 15342 Fee \$ 1.00

CERTIFICATE OF LOCATION OF MILLSITE CLAIM

THIS IS TO CERTIFY that the M 36 Millsite Claim was located by American Exploration & Mining Co., whose post office address is 2300 Russ Building, San Francisco, California 94104, on the 14th day of December, 1967.

A true copy of the Notice of Location is attached, and by reference made a part hereof, which notice was posted on the location monument of said claim on the date specified in said notice.

Millsite Claim

NOTICE OF LOCATION

NOTICE IS HEREBY GIVEN that the undersigned citizen of the United States hereby locates and claims the following described piece of ground as a Millsite Claim. From this location monument 10 feet in a southerly direction and 715 feet in a northerly direction, and 150 feet on each side of the center of the claim.

The northwest corner of this claim is approximately 20,370 feet north and approximately 950 feet west of the southwest corner of Section 6, T. 26 N., R. 48 E., MDB&M.

The general course of the claim is northerly and southerly and the size of the claim is 725 feet long by 300 feet wide, and contains approximately 5 acres. This claim shall be known as the M 36, situate in the Cortez Mining District, Lander and/or Eureka Counties, Nevada.

The Locator is the owner and proprietor of the ADA 17-33, the ADA 49-53, the ADA 60-64, and other lode mining claims in this District.

Located this 14th day of December, 1967.

AMERICAN EXPLORATION & MINING CO.
2300 RUSS BUILDING
SAN FRANCISCO, CALIFORNIA 94104

(Locator and post office address)
Witness:

A. K. Hillman Jr.

The corners and side centers of said claim are located and marked as follows: Beginning at the northwest corner, a monument marked NW COR M 36 ; thence 300 feet in an easterly direction to the northeast corner, a monument marked NE COR M 36 ; thence 362.5 feet in a southerly direction to the east side center, a monument marked E. S. C. M 36 ; thence 362.5 feet in a southerly direction to the southeast corner, a monument marked SE COR M 36 ; thence 300 feet in a westerly direction to the southwest corner, a monument marked SW COR M 36 ; thence 362.5 feet in a northerly direction to the west side center, a monument marked W. S. C. M 36 ; thence 362.5 feet in a northerly direction to the point of beginning.

Each of the above-described monuments is a 4" by 4" post, 4½ feet long, set one foot of its length in the ground. Markings are on metal tags affixed to said posts.

All work necessary to complete this location had been completed by December 31, 1967.

Dated this 5th day of January, 1968.

AMERICAN EXPLORATION & MINING CO.
Locator

By: W. L. Wilson
Agent

RECORDED AT THE REQUEST OF
American Exploration & Mining Co.
on January 9, 1968
at 10 mins. past 4 P. M.
in Book 21 of OFFICIAL
RECORDS, page 561-562 RECORDS
OF FUREKA COUNTY, NEVADA
Recorder Willis A. McFarli
File No. 45843 Fee \$ 1.00

CERTIFICATE OF LOCATION OF MILLSITE CLAIM

THIS IS TO CERTIFY that the M 37 Millsite Claim was located by American Exploration & Mining Co., whose post office address is 2300 Russ Building, San Francisco, California 94104, on the 13th day of December, 1967.

A true copy of the Notice of Location is attached, and by reference made a part hereof, which notice was posted on the location monument of said claim on the date specified in said notice.

17 Millsite Claim 17

NOTICE OF LOCATION

NOTICE IS HEREBY GIVEN that the undersigned citizen of the United States hereby locates and claims the following described piece of ground as a Millsite Claim. From this location monument 10 feet in a southerly direction and 715 feet in a northerly direction, and 150 feet on each side of the center of the claim.

The northwest corner of this claim is approximately 20,440 feet north and approximately 660 feet west of the southwest corner of Section 6, T. 26 N., R. 48 E., MDB&M.

The general course of the claim is northerly and southerly and the size of the claim is 725 feet long by 300 feet wide, and contains approximately 5 acres. This claim shall be known as the M 37, situate in the Cortez Mining District, Lander and/or Eureka Counties, Nevada.

The Locator is the owner and proprietor of the ADA 17-33, the ADA 49-53, the ADA 60-64, and other lode mining claims in this District.

Located this 13th day of December, 1967.

AMERICAN EXPLORATION & MINING CO.
2300 RUSS BUILDING
SAN FRANCISCO, CALIFORNIA 94104

(Locator and post office address)
Witness:

Carl K. Sullivan

The corners and side centers of said claim are located and marked as follows: Beginning at the northwest corner, a monument marked NW COR M 37 ; thence 300 feet in an easterly direction to the northeast corner, a monument marked NE COR M 37 ; thence 362.5 feet in a southerly direction to the east side center, a monument marked E. S. C. M 37 ; thence 362.5 feet in a southerly direction to the southeast corner, a monument marked SE COR M 37 ; thence 300 feet in a westerly direction to the southwest corner, a monument marked SW COR M 37 ; thence 362.5 feet in a northerly direction to the west side center, a monument marked W. S. C. M 37 ; thence 362.5 feet in a northerly direction to the point of beginning.

Each of the above-described monuments is a 4" by 4" post, 4½ feet long, set one foot of its length in the ground. Markings are on metal tags affixed to said posts.

All work necessary to complete this location had been completed by December 31, 1967.

Dated this 5th day of January, 1968.

AMERICAN EXPLORATION & MINING CO.
Locator

By: W. L. Wilson
Agent

RECORDED AT THE REQUEST OF
American Exploration & Mining Co.
on January 9, 19 68
at 10 mins. past 4 P. M.
in Book 21 of OFFICIAL
RECORDS, page 563-564, RECORDS
OF EUREKA COUNTY, NEVADA.
Recorder William A. DePauli
File No. 45844 Fee \$ 1.00

CERTIFICATE OF LOCATION OF MILLSITE CLAIM

THIS IS TO CERTIFY that the M 38 Millsite Claim was located by American Exploration & Mining Co., whose post office address is 2300 Russ Building, San Francisco, California 94104, on the 14th day of December, 1967.

A true copy of the Notice of Location is attached, and by reference made a part hereof, which notice was posted on the location monument of said claim on the date specified in said notice.

Millsite Claim

NOTICE OF LOCATION

NOTICE IS HEREBY GIVEN that the undersigned citizen of the United States hereby locates and claims the following described piece of ground as a Millsite Claim. From this location monument 10 feet in a southerly direction and 715 feet in a northerly direction, and 150 feet on each side of the center of the claim.

The northwest corner of this claim is approximately 20,510 feet north and approximately 370 feet west of the southwest corner of Section 6, T. 26 N., R. 48 E., MDB&M.

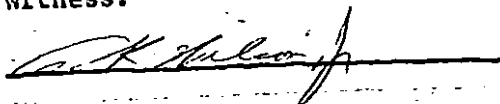
The general course of the claim is northerly and southerly and the size of the claim is 725 feet long by 300 feet wide, and contains approximately 5 acres. This claim shall be known as the M 38, situate in the Cortez Mining District, Lander and/or Eureka Counties, Nevada.

The Locator is the owner and proprietor of the ADA 17-33, the ADA 49-53, the ADA 60-64, and other lode mining claims in this District.

Located this 14th day of December, 1967.

AMERICAN EXPLORATION & MINING CO.
2300 RUSS BUILDING
SAN FRANCISCO, CALIFORNIA 94104

(Locator and post office address)
Witness:



The corners and side centers of said claim are located and marked as follows: Beginning at the northwest corner, a monument marked NW COR M 38 ; thence 300 feet in an easterly direction to the northeast corner, a monument marked NE COR M 38 ; thence 362.5 feet in a southerly direction to the east side center, a monument marked E. S. C. M 38 ; thence 362.5 feet in a southerly direction to the southeast corner, a monument marked SE COR M 38 ; thence 300 feet in a westerly direction to the southwest corner, a monument marked SW COR M 38 ; thence 362.5 feet in a northerly direction to the west side center, a monument marked W. S. C. M 38 ; thence 362.5 feet in a northerly direction to the point of beginning.

Each of the above-described monuments is a 4" by 4" post, 4½ feet long, set one foot of its length in the ground. Markings are on metal tags affixed to said posts.

All work necessary to complete this location had been completed by December 31, 1967.

Dated this 5th day of January, 1968.

AMERICAN EXPLORATION & MINING CO.
Locator

By: W. L. Wilson
Agent

RECORDED AT THE REQUEST OF
American Exploration & Mining Co.
on January 9, 1968
at 10 mins. past 4 P. M.
In Book 21 of OFFICIAL
RECORDS, page 565-566
OF EUREKA COUNTY, NEW CALIF.
Recorder William A. DePauli
File No. 15845 Fee \$ 1.00

CERTIFICATE OF LOCATION OF MILLSITE CLAIM

THIS IS TO CERTIFY that the M 39 Millsite Claim was located by American Exploration & Mining Co., whose post office address is 2300 Russ Building, San Francisco, California 94104, on the 14th day of December, 1967.

A true copy of the Notice of Location is attached, and by reference made a part hereof, which notice was posted on the location monument of said claim on the date specified in said notice.

Millsite Claim

NOTICE OF LOCATION

NOTICE IS HEREBY GIVEN that the undersigned citizen of the United States hereby locates and claims the following described piece of ground as a Millsite Claim. From this location monument 10 feet in a southerly direction and 715 feet in a northerly direction, and 150 feet on each side of the center of the claim.

The northwest corner of this claim is approximately 20,580 feet north and approximately 75 feet west of the southwest corner of Section 6, T. 26 N., R. 48 E., MDB&M.

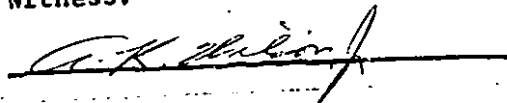
The general course of the claim is northerly and southerly and the size of the claim is 725 feet long by 300 feet wide, and contains approximately 5 acres. This claim shall be known as the M 39, situate in the Cortez Mining District, Lander and/or Eureka Counties, Nevada.

The Locator is the owner and proprietor of the ADA 17-33, the ADA 49-53, the ADA 60-64, and other lode mining claims in this District.

Located this 14th day of December, 1967.

AMERICAN EXPLORATION & MINING CO.
2300 RUSS BUILDING
SAN FRANCISCO, CALIFORNIA 94104

(Locator and post office address)
Witness:



The corners and side centers of said claim are located and marked as follows: Beginning at the northwest corner, a monument marked NW COR M 39 ; thence 300 feet in an easterly direction to the northeast corner, a monument marked NE COR M 39 ; thence 362.5 feet in a southerly direction to the east side center, a monument marked E. S. C. M 39 ; thence 362.5 feet in a southerly direction to the southeast corner, a monument marked SE COR M 39 ; thence 300 feet in a westerly direction to the southwest corner, a monument marked SW COR M 39 ; thence 362.5 feet in a northerly direction to the west side center, a monument marked W. S. C. M 39 ; thence 362.5 feet in a northerly direction to the point of beginning.

Each of the above-described monuments is a 4" by 4" post, 4½ feet long, set one foot of its length in the ground. Markings are on metal tags affixed to said posts.

All work necessary to complete this location had been completed by December 31, 1967.

Dated this 5th day of January, 1968.

AMERICAN EXPLORATION & MINING CO.
Locator

By: W. L. Wilson
Agent

RECORDED AT THE REQUEST OF
American Exploration & Mining Co.
on January 9, 1968
at 10 mins. past 4 P. M.
in Book 21 of OFFICIAL
RECORDS, page 567-568
OF ELIKA COUNTY, NEVADA
Recorder Thelma A. NePaak
File No. 45846 Fee \$ 1.00

CERTIFICATE OF LOCATION OF MILLSITE CLAIM

THIS IS TO CERTIFY that the M 40 Millsite Claim was located by American Exploration & Mining Co., whose post office address is 2300 Russ Building, San Francisco, California 94104, on the 15th day of December, 1967.

A true copy of the Notice of Location is attached, and by reference made a part hereof, which notice was posted on the location monument of said claim on the date specified in said notice.

2

Millsite Claim

NOTICE OF LOCATION

NOTICE IS HEREBY GIVEN that the undersigned citizen of the United States hereby locates and claims the following described piece of ground as a Millsite Claim. From this location monument 10 feet in a southerly direction and 715 feet in a northerly direction, and 150 feet on each side of the center of the claim.

The northwest corner of this claim is approximately 20,650 feet north and approximately 220 feet east of the southwest corner of Section 6, T. 26 N., R. 48 E., MDB&M.

The general course of the claim is northerly and southerly, and the size of the claim is 725 feet long by 300 feet wide, and contains approximately 5 acres. This claim shall be known as the M 40, situate in the Cortez Mining District, Lander and/or Eureka Counties, Nevada.

The Locator is the owner and proprietor of the ADA 17-33, the ADA 49-53, the ADA 60-64, and other lode mining claims in this District.

Located this 15th day of December, 1967.

AMERICAN EXPLORATION & MINING CO.
2300 RUSS BUILDING

SAN FRANCISCO, CALIFORNIA 94104

(Locator and post office address)

Witness:

[Signature]

The corners and side centers of said claim are located and marked as follows: Beginning at the northwest corner, a monument marked NW COR M 40 ; thence 300 feet in an easterly direction to the northeast corner, a monument marked NE COR M 40 ; thence 362.5 feet in a southerly direction to the east side center, a monument marked E. S. C. M 40 ; thence 362.5 feet in a southerly direction to the southeast corner, a monument marked SE COR M 40 ; thence 300 feet in a westerly direction to the southwest corner, a monument marked SW COR M 40 ; thence 362.5 feet in a northerly direction to the west side center, a monument marked W. S. C. M 40 ; thence 362.5 feet in a northerly direction to the point of beginning.

Each of the above-described monuments is a 4" by 4" post, 4½ feet long, set one foot of its length in the ground. Markings are on metal tags affixed to said posts.

All work necessary to complete this location had been completed by December 31, 1967.

Dated this 5th day of January, 1968.

AMERICAN EXPLORATION & MINING CO.
Locator

By: W. L. Wilson
Agent

RECORDED AT THE REQUEST OF
American Exploration & Mining Co.
on January 9, 1968
at 10 mins. past 4 P. M.
in Book 21 of OFFICIAL
RECORDS, page 569-570
OF EUREKA COUNTY, NEW D
William D. DePaoli
Recorder
File No. 45847 Fee \$ 1.00

CERTIFICATE OF LOCATION OF MILLSITE CLAIM

THIS IS TO CERTIFY that the M 41 Millsite Claim was located by American Exploration & Mining Co., whose post office address is 2300 Russ Building, San Francisco, California 94104, on the 15th day of December, 1967.

A true copy of the Notice of Location is attached, and by reference made a part hereof, which notice was posted on the location monument of said claim on the date specified in said notice.

2

Millsite Claim 41

NOTICE OF LOCATION

NOTICE IS HEREBY GIVEN that the undersigned citizen of the United States hereby locates and claims the following described piece of ground as a Millsite Claim. From this location monument 10 feet in a southerly direction and 715 feet in a northerly direction, and 150 feet on each side of the center of the claim.

The northwest corner of this claim is approximately 20,720 feet north and approximately 510 feet east of the southwest corner of Section 6, T. 26 N., R. 48 E., MDB&M.


The general course of the claim is northerly and southerly, and the size of the claim is 725 feet long by 300 feet wide, and contains approximately 5 acres. This claim shall be known as the M 41, situate in the Cortez Mining District, Lander and/or Eureka Counties, Nevada.

The Locator is the owner and proprietor of the ADA 17-33, the ADA 49-53, the ADA 60-64, and other lode mining claims in this District.

Located this 15th day of December, 1967.

AMERICAN EXPLORATION & MINING CO.
2300 RUSS BUILDING
SAN FRANCISCO, CALIFORNIA 94104
(Locator and post office address)

Witness:



The corners and side centers of said claim are located and marked as follows: Beginning at the northwest corner, a monument marked NW COR M 41 ; thence 300 feet in an easterly direction to the northeast corner, a monument marked NE COR M 41 ; thence 362.5 feet in a southerly direction to the east side center, a monument marked E. S. C. M 41 ; thence 362.5 feet in a southerly direction to the southeast corner, a monument marked SE COR M 41 ; thence 300 feet in a westerly direction to the southwest corner, a monument marked SW COR M 41 ; thence 362.5 feet in a northerly direction to the west side center, a monument marked W. S. C. M 41 ; thence 362.5 feet in a northerly direction to the point of beginning.

Each of the above-described monuments is a 4" by 4" post, 4½ feet long, set one foot of its length in the ground. Markings are on metal tags affixed to said posts.

All work necessary to complete this location had been completed by December 31, 1967.

Dated this 5th day of January, 1968.

AMERICAN EXPLORATION & MINING CO.
Locator

By: W. L. Wilson
Agent

RECORDED AT THE REQUEST OF
American Exploration & Mining Co.

on January 9, 1968
at 10 mins. past 4 P. M.
in Book 21 of OFFICIAL

RECORDS, Pages 571-572 RECORDS
OF EUREKA COUNTY, NEVADA

Recorder Willie A. McLaughlin
File No. 45848 Fee \$ 1.00

CERTIFICATE OF LOCATION OF MILLSITE CLAIM

THIS IS TO CERTIFY that the M 42 Millsite Claim was located by American Exploration & Mining Co., whose post office address is 2300 Russ Building, San Francisco, California 94104, on the 15th day of December, 1967.

A true copy of the Notice of Location is attached, and by reference made a part hereof, which notice was posted on the location monument of said claim on the date specified in said notice.

2

Millsite Claim

*2

NOTICE OF LOCATION

NOTICE IS HEREBY GIVEN that the undersigned citizen of the United States hereby locates and claims the following described piece of ground as a Millsite Claim. From this location monument 10 feet in a southerly direction and 715 feet in a northerly direction, and 150 feet on each side of the center of the claim.

The northwest corner of this claim is approximately 20,790 feet north and approximately 800 feet east of the southwest corner of Section 6, T. 26 N., R. 48 E., MOB&M.

The general course of the claim is northerly and southerly, and the size of the claim is 725 feet long by 300 feet wide, and contains approximately 5 acres. This claim shall be known as the M 42, situate in the Cortez Mining District, Lander and/or Eureka Counties, Nevada.

The Locator is the owner and proprietor of the ADA 17-33, the ADA 49-53, the ADA 60-64, and other lode mining claims in this District.

Located this 15th day of December, 1967.

AMERICAN EXPLORATION & MINING CO.
2300 RUSS BUILDING
SAN FRANCISCO, CALIFORNIA 94104

(Locator and post office address).

Witness:

A. K. Wilson

The corners and side centers of said claim are located and marked as follows: Beginning at the northwest corner, a monument marked NW COR M 42 ; thence 300 feet in an easterly direction to the northeast corner, a monument marked NE COR M 42 ; thence 362.5 feet in a southerly direction to the east side center, a monument marked E. S. C. M 42 ; thence 362.5 feet in a southerly direction to the southeast corner, a monument marked SE COR M 42 ; thence 300 feet in a westerly direction to the southwest corner, a monument marked SW COR M 42 ; thence 362.5 feet in a northerly direction to the west side center, a monument marked W. S. C. M 42 ; thence 362.5 feet in a northerly direction to the point of beginning.

Each of the above-described monuments is a 4" by 4" post, 4½ feet long, set one foot of its length in the ground. Markings are on metal tags affixed to said posts.

All work necessary to complete this location had been completed by December 31, 1967.

Dated this 5th day of January, 1968.

AMERICAN EXPLORATION & MINING CO.
Locator

By: W. L. Wilson
Agent

RECORDED AT THE REQUEST OF
American Exploration & Mining Co.
on January 9, 1968
at 10 mins. past 4 P. M.
in Book 21 of OFFICIAL
RECORDS, page 573-574 RECORDS
OF ELIKA COUNTY, NEVADA
Recorded by Allen A. McLaughlin
File No. 45849 Fee \$ 1.00

CERTIFICATE OF LOCATION OF MILLSITE CLAIM

THIS IS TO CERTIFY that the M 43 Millsite Claim was located by American Exploration & Mining Co., whose post office address is 2300 Russ Building, San Francisco, California 94104, on the 18th day of December, 1967.

A true copy of the Notice of Location is attached, and by reference made a part hereof, which notice was posted on the location monument of said claim on the date specified in said notice.

3

43

Millsite Claim
NOTICE OF LOCATION

NOTICE IS HEREBY GIVEN that the undersigned citizen of the United States hereby locates and claims the following described piece of ground as a Millsite Claim. From this location monument 10 feet in a northerly direction and 715 feet in a southerly direction, and 150 feet on each side of the center of the claim.

The northwest corner of this claim is approximately 19,940 feet north and approximately 5800 feet west of the southwest corner of Section 6, T. 26 N., R. 48 E., MDB&M.

The general course of the claim is northerly and southerly, and the size of the claim is 725 feet long by 300 feet wide, and contains approximately 5 acres. This claim shall be known as the M 43, situate in the Cortez Mining District, Lander and/or Eureka Counties, Nevada.

The Locator is the owner and proprietor of the ADA 17-33, the ADA 49-53, the ADA 60-64, and other lode mining claims in this District.

Located this 18th day of December, 1967.

AMERICAN EXPLORATION & MINING CO.
2300 RUSS BUILDING
SAN FRANCISCO, CALIFORNIA 94104
(Locator and post office address)
Witness:

A. K. Wilson, Jr.

The corners and side centers of said claim are located and marked as follows: Beginning at the northwest corner, a monument marked NW COR M 43 ; thence 300 feet in an easterly direction to the northeast corner, a monument marked NE COR M 43 ; thence 362.5 feet in a southerly direction to the east side center, a monument marked E. S. C. M 43 ; thence 362.5 feet in a southerly direction to the southeast corner, a monument marked SE COR M 43 ; thence 300 feet in a westerly direction to the southwest corner, a monument marked SW COR M 43 ; thence 362.5 feet in a northerly direction to the west side center, a monument marked W. S. C. M 43 ; thence 362.5 feet in a northerly direction to the point of beginning.

Each of the above-described monuments is a 4" by 4" post, 4½ feet long, set one foot of its length in the ground. Markings are on metal tags affixed to said posts.

All work necessary to complete this location had been completed by December 31, 1967.

Dated this 5th day of January, 1968.

AMERICAN EXPLORATION & MINING CO.
Locator

By: W. L. Wilson
Agent

RECORDED AT THE REQUEST OF
American Exploration & Mining Co.

on January 9, 1968
at 10 mins. past 4 P. M.
in Book 21 of OFFICIAL

RECORDS, page 575-576, RECORDS
OF EUREKA COUNTY, NEVADA

Willie A. McPaul
Recorder

File No. 45850 Fee \$ 1.00

CERTIFICATE OF LOCATION OF MILLSITE CLAIM

THIS IS TO CERTIFY that the M 44 Millsite Claim was located by American Exploration & Mining Co., whose post office address is 2300 Russ Building, San Francisco, California 94104, on the 18th day of December, 1967.

A true copy of the Notice of Location is attached, and by reference made a part hereof, which notice was posted on the location monument of said claim on the date specified in said notice.

3

44

Millsite Claim
NOTICE OF LOCATION

NOTICE IS HEREBY GIVEN that the undersigned citizen of the United States hereby locates and claims the following described piece of ground as a Millsite Claim. From this location monument 10 feet in a northerly direction and 715 feet in a southerly direction, and 150 feet on each side of the center of the claim.

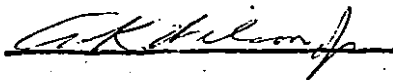
The northwest corner of this claim is approximately 20,010 feet north and approximately 5510 feet west of the southwest corner of Section 6, T. 26 N., R. 48 E., MDB&M.

The general course of the claim is northerly and southerly, and the size of the claim is 725 feet long by 300 feet wide, and contains approximately 5 acres. This claim shall be known as the M 44, situate in the Cortez Mining District, Lander and/or Eureka Counties, Nevada.

The Locator is the owner and proprietor of the ADA 17-33, the ADA 49-53, the ADA 60-64, and other lode mining claims in this District.

Located this 18th day of December, 1967.

AMERICAN EXPLORATION & MINING CO.
2300 RUSS BUILDING
SAN FRANCISCO, CALIFORNIA 94104
(Locator and post office address)
Witness:



The corners and side centers of said claim are located and marked as follows: Beginning at the northwest corner, a monument marked NW COR M 44 ; thence 300 feet in an easterly direction to the northeast corner, a monument marked NE COR M 44 ; thence 362.5 feet in a southerly direction to the east side center, a monument marked E. S. C. M 44 ; thence 362.5 feet in a southerly direction to the southeast corner, a monument marked SE COR M 44 ; thence 300 feet in a westerly direction to the southwest corner, a monument marked SW COR M 44 ; thence 362.5 feet in a northerly direction to the west side center, a monument marked W. S. C. M 44 ; thence 362.5 feet in a northerly direction to the point of beginning.

Each of the above-described monuments is a 4" by 4" post, 4½ feet long, set one foot of its length in the ground. Markings are on metal tags affixed to said posts.

All work necessary to complete this location had been completed by December 31, 1967.

Dated this 5th day of January, 1968.

AMERICAN EXPLORATION & MINING CO.
Locator

By: W. L. Wilson
Agent

RECORDED AT THE REQUEST OF
American Exploration & Mining Co.
on January 9 1968
at 10 mins. past 4 P. M.
in Book 21 of OFFICIAL
RECORDS, page 577-578 RECORDS
OF EUREKA COUNTY, NEVADA
Recorder Hellie A. DePaoli
File No. 15851 Fee \$ 1.00

CERTIFICATE OF LOCATION OF MILLSITE CLAIM

THIS IS TO CERTIFY that the M45 Millsite Claim was located by American Exploration & Mining Co., whose post office address is 2300 Russ Building, San Francisco, California 94104, on the 18th day of December, 1967.

A true copy of the Notice of Location is attached, and by reference made a part hereof, which notice was posted on the location monument of said claim, on the date specified in said notice.

3

Millsite Claim
NOTICE OF LOCATION

NOTICE IS HEREBY GIVEN that the undersigned citizen of the United States hereby locates and claims the following described piece of ground as a Millsite Claim. From this location monument 10 feet in a northerly direction and 715 feet in a southerly direction, and 150 feet on each side of the center of the claim.

The northwest corner of this claim is approximately 20,080 feet north and approximately 5220 feet west of the southwest corner of Section 6, T. 26 N., R. 48 E., MDB&M.

The general course of the claim is northerly and southerly, and the size of the claim is 725 feet long by 300 feet wide, and contains approximately 5 acres. This claim shall be known as the M 45, situate in the Cortez Mining District, Lander and/or Eureka Counties, Nevada.

The Locator is the owner and proprietor of the ADA 17-33, the ADA 49-53, the ADA 60-64, and other lode mining claims in this District.


Located this 18th day of December, 1967.

AMERICAN EXPLORATION & MINING CO.
2300 RUSS BUILDING

SAN FRANCISCO, CALIFORNIA 94104

(Locator and post office address)

Witness:



The corners and side centers of said claim are located and marked as follows: Beginning at the northwest corner, a monument marked NW COR M 45 ; thence 300 feet in an easterly direction to the northeast corner, a monument marked NE COR M 45 ; thence 362.5 feet in a southerly direction to the east side center, a monument marked E. S. C. M 45 ; thence 362.5 feet in a southerly direction to the southeast corner, a monument marked SE COR M 45 ; thence 300 feet in a westerly direction to the southwest corner, a monument marked SW COR M 45 ; thence 362.5 feet in a northerly direction to the west side center, a monument marked W. S. C. M 45 ; thence 362.5 feet in a northerly direction to the point of beginning.

Each of the above-described monuments is a 4" by 4" post, 4½ feet long, set one foot of its length in the ground. Markings are on metal tags affixed to said posts.

All work necessary to complete this location had been completed by December 31, 1967.

Dated this 5th day of January, 1968.

AMERICAN EXPLORATION & MINING CO.
Locator

By: W. L. Wilson
Agent

RECORDED AT THE REQUEST OF
American Exploration & Mining Co.

on January 9, 1968

at 10 mins. past 4 P. M.

in Book 21 of OFFICIAL

RECORDS, page 579-580

OF BOBEKA COUNTY, NEW D.

William A. DePaoli

Recorder 45852

File No. Fee \$ 1 00

CERTIFICATE OF LOCATION OF MILLSITE CLAIM

THIS IS TO CERTIFY that the M 46 Millsite Claim was located by American Exploration & Mining Co., whose post office address is 2300 Russ Building, San Francisco, California 94104, on the 18th day of December, 1967.

A true copy of the Notice of Location is attached, and by reference made a part hereof, which notice was posted on the location monument of said claim on the date specified in said notice.

3

Millsite Claim
NOTICE OF LOCATION

NOTICE IS HEREBY GIVEN that the undersigned citizen of the United States hereby locates and claims the following described piece of ground as a Millsite Claim. From this location monument 10 feet in a northerly direction and 715 feet in a southerly direction, and 150 feet on each side of the center of the claim.

The northwest corner of this claim is approximately 20,150 feet north and approximately 4930 feet west of the southwest corner of Section 6, T. 26 N., R. 48 E., MDB&M.

The general course of the claim is northerly and southerly, and the size of the claim is 725 feet long by 300 feet wide, and contains approximately 5 acres. This claim shall be known as the M 46, situate in the Cortez Mining District, Lander and/or Eureka Counties, Nevada.

The Locator is the owner and proprietor of the ADA 17-33, the ADA 49-53, the ADA 60-64, and other lode mining claims in this District.

Located this 18th day of December, 1967.

AMERICAN EXPLORATION & MINING CO.
2300 RUSS BUILDING
SAN FRANCISCO, CALIFORNIA 94104

(Locator and post office address)
Witness:

[Signature]

The corners and side centers of said claim are located and marked as follows: Beginning at the northwest corner, a monument marked NW COR M 46 ; thence 300 feet in an easterly direction to the northeast corner, a monument marked NE COR M 46 ; thence 362.5 feet in a southerly direction to the east side center, a monument marked E. S. C. M 46 ; thence 362.5 feet in a southerly direction to the southeast corner, a monument marked SE COR M 46 ; thence 300 feet in a westerly direction to the southwest corner, a monument marked SW COR M 46 ; thence 362.5 feet in a northerly direction to the west side center, a monument marked W. S. C. M 46 ; thence 362.5 feet in a northerly direction to the point of beginning.

Each of the above-described monuments is a 4" by 4" post, 4½ feet long, set one foot of its length in the ground. Markings are on metal tags affixed to said posts.

All work necessary to complete this location had been completed by December 31, 1967.

Dated this 5th day of January, 1968.

AMERICAN EXPLORATION & MINING CO.
Locator

By: W. L. Wilson
Agent

RECORDED AT THE REQUEST OF
American Exploration & Mining Co.
on January 9, 1968
at 10 mins. past 4 P. M.
in Book 21 of OFFICIAL
RECORDS, page 581-582 RECCRDS
OF WYOMING COUNTY, NEVADA
Recorder William A. DePaoli
File No. 45853 Fee \$ 1.00

CERTIFICATE OF LOCATION OF MILLSITE CLAIM

THIS IS TO CERTIFY that the M 47 Millsite Claim was located by American Exploration & Mining Co., whose post office address is 2300 Russ Building, San Francisco, California 94104, on the 18th day of December, 1967.

A true copy of the Notice of Location is attached, and by reference made a part hereof, which notice was posted on the location monument of said claim on the date specified in said notice.

3

47

Millsite Claim
NOTICE OF LOCATION

NOTICE IS HEREBY GIVEN that the undersigned citizen of the United States hereby locates and claims the following described piece of ground as a Millsite Claim. From this location monument 10 feet in a northerly direction and 715 feet in a southerly direction, and 150 feet on each side of the center of the claim.

The northwest corner of this claim is approximately 20,220 feet north and approximately 4630 feet west of the southwest corner of Section 6, T. 26 N., R. 48 E., MDB&M.


The general course of the claim is northerly and southerly, and the size of the claim is 725 feet long by 300 feet wide, and contains approximately 5 acres. This claim shall be known as the M 47, situate in the Cortez Mining District, Lander and/or Eureka Counties, Nevada.

The Locator is the owner and proprietor of the ADA 17-33, the ADA 49-53, the ADA 60-64, and other lode mining claims in this District.

Located this 18th day of December, 1967.

AMERICAN EXPLORATION & MINING CO.
2300 RUSS BUILDING
SAN FRANCISCO, CALIFORNIA 94104

(Locator and post office address)
Witness:



The corners and side centers of said claim are located and marked as follows: Beginning at the northwest corner, a monument marked NW COR M 47 ; thence 300 feet in an easterly direction to the northeast corner, a monument marked NE COR M 47 ; thence 362.5 feet in a southerly direction to the east side center, a monument marked E. S. C. M 47 ; thence 362.5 feet in a southerly direction to the southeast corner, a monument marked SE COR M 47 ; thence 300 feet in a westerly direction to the southwest corner, a monument marked SW COR M 47 ; thence 362.5 feet in a northerly direction to the west side center, a monument marked W. S. C. M 47 ; thence 362.5 feet in a northerly direction to the point of beginning.

Each of the above-described monuments is a 4" by 4" post, 4½ feet long, set one foot of its length in the ground. Markings are on metal tags affixed to said posts.

All work necessary to complete this location had been completed by December 31, 1967.

Dated this 5th day of January, 1968.

AMERICAN EXPLORATION & MINING CO.
Locator

By: W. L. Wilson
Agent

RECORDED AT THE REQUEST OF
American Exploration & Mining Co.
on January 9, 1968
at 10 mins. past 4 P. M.
in Book 21 of OFFICIAL
RECORDS, page 583-584 RECORDS
OF ELUREKA COUNTY, NEVADA
Recorder William A. McLaughlin
File No. 45854 Fee \$ 1.00

CERTIFICATE OF LOCATION OF MILLSITE CLAIM

THIS IS TO CERTIFY that the M 48 Millsite Claim was located by American Exploration & Mining Co., whose post office address is 2300 Russ Building, San Francisco, California 94104, on the 18th day of December, 1967.

A true copy of the Notice of Location is attached, and by reference made a part hereof, which notice was posted on the location monument of said claim on the date specified in said notice.

3

48

Millsite Claim
NOTICE OF LOCATION

NOTICE IS HEREBY GIVEN that the undersigned citizen of the United States hereby locates and claims the following described piece of ground as a Millsite Claim. From this location monument 10 feet in a northerly direction and 715 feet in a southerly direction, and 150 feet on each side of the center of the claim.


The northwest corner of this claim is approximately 20,290 feet north and approximately 4340 feet west of the southwest corner of Section 6, T. 26 N., R. 48 E., MDB&M.

The general course of the claim is northerly and southerly, and the size of the claim is 725 feet long by 300 feet wide, and contains approximately 5 acres. This claim shall be known as the M 48, situate in the Cortez Mining District, Lander and/or Eureka Counties, Nevada.

The Locator is the owner and proprietor of the ADA 17-33, the ADA 49-53, the ADA 60-64, and other lode mining claims in this District.

Located this 18th day of December, 1967.

AMERICAN EXPLORATION & MINING CO.
2300 RUSS BUILDING
SAN FRANCISCO, CALIFORNIA 94104
(Locator and post office address)
Witness:



The corners and side centers of said claim are located and marked as follows: Beginning at the northwest corner, a monument marked NW COR M 48 ; thence 300 feet in an easterly direction to the northeast corner, a monument marked NE COR M 48 ; thence 362.5 feet in a southerly direction to the east side center, a monument marked E. S. C. M 48 ; thence 362.5 feet in a southerly direction to the southeast corner, a monument marked SE COR M 48 ; thence 300 feet in a westerly direction to the southwest corner, a monument marked SW COR M 48 ; thence 362.5 feet in a northerly direction to the west side center, a monument marked W. S. C. M 48 ; thence 362.5 feet in a northerly direction to the point of beginning.

Each of the above-described monuments is a 4" by 4" post, 4½ feet long, set one foot of its length in the ground. Markings are on metal tags affixed to said posts.

All work necessary to complete this location had been completed by December 31, 1967.

Dated this 5th day of January, 1968.

AMERICAN EXPLORATION & MINING CO.
Locator

By: W. L. Wilson
Agent

RECORDED AT THE REQUEST OF
American Exploration & Mining Co.
on January 9, 1968
at 10 mins. past 4 P. M.
in Book 21 of OFFICIAL
RECORDS, page 585-586 RECORDS
OF ELIABA COUNTY, NEVADA
Recorder Julius A. DePaoli
File No. 45855 Fee \$ 1.00

CERTIFICATE OF LOCATION OF MILLSITE CLAIM

THIS IS TO CERTIFY that the M49 Millsite Claim was located by American Exploration & Mining Co., whose post office address is 2300 Russ Building, San Francisco, California 94104, on the 18th day of December, 1967.

A true copy of the Notice of Location is attached, and by reference made a part hereof, which notice was posted on the location monument of said claim on the date specified in said notice.

3

Millsite Claim
NOTICE OF LOCATION

NOTICE IS HEREBY GIVEN that the undersigned citizen of the United States hereby locates and claims the following described piece of ground as a Millsite Claim. From this location monument 10 feet in a northerly direction and 715 feet in a southerly direction, and 150 feet on each side of the center of the claim.

The northwest corner of this claim is approximately 20,360 feet north and approximately 4050 feet west of the southwest corner of Section 6, T. 26 N., R. 48 E., MDB&M.

The general course of the claim is northerly and southerly, and the size of the claim is 725 feet long by 300 feet wide, and contains approximately 5 acres. This claim shall be known as the M 49, situate in the Cortez Mining District, Lander and/or Eureka Counties, Nevada.


The Locator is the owner and proprietor of the ADA 17-33, the ADA 49-53, the ADA 60-64, and other lode mining claims in this District.

Located this 18th day of December, 1967.

AMERICAN EXPLORATION & MINING CO.
2300 RUSS BUILDING

SAN FRANCISCO, CALIFORNIA 94104

(Locator and post office address)
Witness:



The corners and side centers of said claim are located and marked as follows: Beginning at the northwest corner, a monument marked NW COR M 49 ; thence 300 feet in an easterly direction to the northeast corner, a monument marked NE COR M 49 ; thence 362.5 feet in a southerly direction to the east side center, a monument marked E. S. C. M 49 ; thence 362.5 feet in a southerly direction to the southeast corner, a monument marked SE COR M 49 ; thence 300 feet in a westerly direction to the southwest corner, a monument marked SW COR M 49 ; thence 362.5 feet in a northerly direction to the west side center, a monument marked W. S. C. M 49 ; thence 362.5 feet in a northerly direction to the point of beginning.

Each of the above-described monuments is a 4" by 4" post, 4½ feet long, set one foot of its length in the ground. Markings are on metal tags affixed to said posts.

All work necessary to complete this location had been completed by December 31, 1967.

Dated this 5th day of January, 1968.

AMERICAN EXPLORATION & MINING CO.

Locator

By: W. L. Wilson

Agent

RECORDED AT THE REQUEST OF
American Exploration & Mining Co.

on January 9 1968

at 10 mins. past 4 P. M.

in Book 21 of OFFICIAL

RECORDS, page 587-588 RECORDS
OF EUREKA COUNTY, NEVADA

William A. McLaughlin

Recorder

File No. 45856 Fee \$ 1.00

CERTIFICATE OF LOCATION OF MILLSITE CLAIM

THIS IS TO CERTIFY that the M 50 Millsite Claim was located by American Exploration & Mining Co., whose post office address is 2300 Russ Building, San Francisco, California 94104, on the 18th day of December, 1967.

A true copy of the Notice of Location is attached, and by reference made a part hereof, which notice was posted on the location monument of said claim on the date specified in said notice.

3

Millsite Claim
NOTICE OF LOCATION

NOTICE IS HEREBY GIVEN that the undersigned citizen of the United States hereby locates and claims the following described piece of ground as a Millsite Claim. From this location monument 10 feet in a northerly direction and 715 feet in a southerly direction, and 150 feet on each side of the center of the claim.

The northwest corner of this claim is approximately 20,435 feet north and approximately 3760 feet west of the southwest corner of Section 6, T. 26 N., R. 48 E., MDB&M.

The general course of the claim is northerly and southerly, and the size of the claim is 725 feet long by 300 feet wide, and contains approximately 5 acres. This claim shall be known as the M 50, situate in the Cortez Mining District, Lander and/or Eureka Counties, Nevada.

The Locator is the owner and proprietor of the ADA 17-33, the ADA 49-53, the ADA 60-64, and other lode mining claims in this District.

Located this 18th day of December, 1967.

AMERICAN EXPLORATION & MINING CO.
2300 RUSS BUILDING
SAN FRANCISCO, CALIFORNIA 94104

(Locator and post office address)
Witness:

Carl Blum

The corners and side centers of said claim are located and marked as follows: Beginning at the northwest corner, a monument marked NW COR M 50 ; thence 300 feet in an easterly direction to the northeast corner, a monument marked NE COR M 50 ; thence 362.5 feet in a southerly direction to the east side center, a monument marked E. S. C. M 50 ; thence 362.5 feet in a southerly direction to the southeast corner, a monument marked SE COR M 50 ; thence 300 feet in a westerly direction to the southwest corner, a monument marked SW COR M 50 ; thence 362.5 feet in a northerly direction to the west side center, a monument marked W. S. C. M 50 ; thence 362.5 feet in a northerly direction to the point of beginning.

Each of the above-described monuments is a 4" by 4" post, 4½ feet long, set one foot of its length in the ground. Markings are on metal tags affixed to said posts.

All work necessary to complete this location had been completed by December 31, 1967.

Dated this 5th day of January, 1968.

AMERICAN EXPLORATION & MINING CO.
Locator

By: W. L. Wilson
Agent

RECORDED AT THE REQUEST OF
American Exploration & Mining Co.

on January 9, 1968

at 10 mins. past 4 P. M.

in Book 21 of OFFICIAL

RECORDS, page 589-590 RECORDS
OF FUREKA COUNTY, NEW DA

Recorder William A. DePaoli

File No. 45857 Fee \$ 1.00

CERTIFICATE OF LOCATION OF MILLSITE CLAIM

THIS IS TO CERTIFY that the M 51 Millsite Claim was located by American Exploration & Mining Co., whose post office address is 2300 Russ Building, San Francisco, California 94104, on the 18th day of December, 1967.

A true copy of the Notice of Location is attached, and by reference made a part hereof, which notice was posted on the location monument of said claim on the date specified in said notice.

3

Millsite Claim
NOTICE OF LOCATION

NOTICE IS HEREBY GIVEN that the undersigned citizen of the United States hereby locates and claims the following described piece of ground as a Millsite Claim. From this location monument 10 feet in a northerly direction and 715 feet in a southerly direction, and 150 feet on each side of the center of the claim.

The northwest corner of this claim is approximately 20,510 feet north and approximately 3460 feet west of the southwest corner of Section 6, T. 26 N., R. 48 E., MDB&M.

The general course of the claim is northerly and southerly, and the size of the claim is 725 feet long by 300 feet wide, and contains approximately 5 acres. This claim shall be known as the M 51, situate in the Cortez Mining District, Lander and/or Eureka Counties, Nevada.

The Locator is the owner and proprietor of the ADA 17-33, the ADA 49-53, the ADA 60-64, and other lode mining claims in this District.

Located this 16th day of December, 1967.

AMERICAN EXPLORATION & MINING CO.
2300 RUSS BUILDING

SAN FRANCISCO, CALIFORNIA 94104
(Locator and post office address)

Witness:



The corners and side centers of said claim are located and marked as follows: Beginning at the northwest corner, a monument marked NW COR M 51 ; thence 300 feet in an easterly direction to the northeast corner, a monument marked NE COR M 51 ; thence 362.5 feet in a southerly direction to the east side center, a monument marked E. S. C. M 51 ; thence 362.5 feet in a southerly direction to the southeast corner, a monument marked SE COR M 51 ; thence 300 feet in a westerly direction to the southwest corner, a monument marked SW COR M 51 ; thence 362.5 feet in a northerly direction to the west side center, a monument marked W. S. C. M 51 ; thence 362.5 feet in a northerly direction to the point of beginning.

Each of the above-described monuments is a 4" by 4" post, 4½ feet long, set one foot of its length in the ground. Markings are on metal tags affixed to said posts.

All work necessary to complete this location had been completed by December 31, 1967.

Dated this 5th day of January, 1968.

AMERICAN EXPLORATION & MINING CO.
Locator

By: W. L. Wilson
Agent

RECORDED AT THE REQUEST OF
American Exploration & Mining Co.

on January 9, 1968

at 10 mins. past 4 P. M.

in Book 21 of OFFICIAL
RECORDS, page 591-592 RECORDS
OF FUREKA COUNTY, NEVADA

Julius A. NePash
Recorder 45858

File No. _____ Fee \$ 1.00

CERTIFICATE OF LOCATION OF MILLSITE CLAIM

THIS IS TO CERTIFY that the M 52 Millsite Claim was located by American Exploration & Mining Co., whose post office address is 2300 Russ Building, San Francisco, California 94104, on the 18th day of December, 1967.

A true copy of the Notice of Location is attached, and by reference made a part hereof, which notice was posted on the location monument of said claim on the date specified in said notice.

3

52

Millsite Claim
NOTICE OF LOCATION

NOTICE IS HEREBY GIVEN that the undersigned citizen of the United States hereby locates and claims the following described piece of ground as a Millsite Claim. From this location monument 10 feet in a northerly direction and 715 feet in a southerly direction, and 150 feet on each side of the center of the claim.

The northwest corner of this claim is approximately 20,580 feet north and approximately 3170 feet west of the southwest corner of Section 6, T. 26 N., R. 48 E., MDB&M.

The general course of the claim is northerly and southerly, and the size of the claim is 725 feet long by 300 feet wide, and contains approximately 5 acres. This claim shall be known as the M 52, situate in the Cortez Mining District, Lander and/or Eureka Counties, Nevada.

The Locator is the owner and proprietor of the ADA 17-33, the ADA 49-53, the ADA 60-64, and other lode mining claims in this District.

Located this 16th day of December, 1967.

AMERICAN EXPLORATION & MINING CO.
2300 RUSS BUILDING

SAN FRANCISCO, CALIFORNIA 94104
(Locator and post office address)

Witness:

Carl Wilson Jr.

The corners and side centers of said claim are located and marked as follows: Beginning at the northwest corner, a monument marked NW COR M 52 ; thence 300 feet in an easterly direction to the northeast corner, a monument marked NE COR M 52 ; thence 362.5 feet in a southerly direction to the east side center, a monument marked E. S. C. M 52 ; thence 362.5 feet in a southerly direction to the southeast corner, a monument marked SE COR M 52 ; thence 300 feet in a westerly direction to the southwest corner, a monument marked SW COR M 52 ; thence 362.5 feet in a northerly direction to the west side center, a monument marked W. S. C. M 52 ; thence 362.5 feet in a northerly direction to the point of beginning.

Each of the above-described monuments is a 4" by 4" post, 4½ feet long, set one foot of its length in the ground. Markings are on metal tags affixed to said posts.

All work necessary to complete this location had been completed by December 31, 1967.

Dated this 5th day of January, 1968.

AMERICAN EXPLORATION & MINING CO. ,
Locator

By: W. L. Wilson
Agent

RECORDED AT THE REQUEST OF
American Exploration & Mining Co.
on January 9, 1968
at 10 mins. past 4 P. M.
in Book 21 of OFFICIAL
RECORDS, page 593-594, RECORDS
OF NEVA COUNTY, NEVADA
Recorder William A. DePaoli
File No. 45859 Fee, 1.00

CERTIFICATE OF LOCATION OF MILLSITE CLAIM

THIS IS TO CERTIFY that the M 53 Millsite Claim was located by American Exploration & Mining Co., whose post office address is 2300 Russ Building, San Francisco, California 94104, on the 18th day of December, 1967.

A true copy of the Notice of Location is attached, and by reference made a part hereof, which notice was posted on the location monument of said claim on the date specified in said notice.

3

Millsite Claim
NOTICE OF LOCATION

NOTICE IS HEREBY GIVEN that the undersigned citizen of the United States hereby locates and claims the following described piece of ground as a Millsite Claim. From this location monument 10 feet in a northerly direction and 715 feet in a southerly direction, and 150 feet on each side of the center of the claim.

The northwest corner of this claim is approximately 20,650 feet north and approximately 2880 feet west of the southwest corner of Section 6, T. 26 N., R. 48 E., MDB&M.

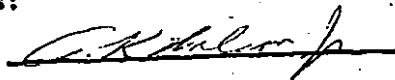
The general course of the claim is northerly and southerly, and the size of the claim is 725 feet long by 300 feet wide, and contains approximately 5 acres. This claim shall be known as the M 53, situate in the Cortez Mining District, Lander and/or Eureka Counties, Nevada.

The Locator is the owner and proprietor of the ADA 17-33, the ADA 49-53, the ADA 60-64, and other lode mining claims in this District.

Located this 18th day of December, 1967.

AMERICAN EXPLORATION & MINING CO.
2300 RUSS BUILDING
SAN FRANCISCO, CALIFORNIA 94104
(Locator and post office address)

Witness:



The corners and side centers of said claim are located and marked as follows: Beginning at the northwest corner, a monument marked NW COR M 53 ; thence 300 feet in an easterly direction to the northeast corner, a monument marked NE COR M 53 ; thence 362.5 feet in a southerly direction to the east side center, a monument marked E. S. C. M 53 ; thence 362.5 feet in a southerly direction to the southeast corner, a monument marked SE COR M 53 ; thence 300 feet in a westerly direction to the southwest corner, a monument marked SW COR M 53 ; thence 362.5 feet in a northerly direction to the west side center, a monument marked W. S. C. M 53 ; thence 362.5 feet in a northerly direction to the point of beginning.

Each of the above-described monuments is a 4" by 4" post, 4½ feet long, set one foot of its length in the ground. Markings are on metal tags affixed to said posts.

All work necessary to complete this location had been completed by December 31, 1967.

Dated this 5th day of January, 1968.

AMERICAN EXPLORATION & MINING CO.
Locator

By: W. L. Wilson
Agent

RECORDED AT THE REQUEST OF
American Exploration & Mining Co.
on January 9, 1968
at 10 mins. past 4 P. M.
in Book 21 of OFFICIAL
RECORDS, page 595-596, RECORDS
OF ELUREA COUNTY, NEVADA
Recorder William A. McLaughlin
File No. 45860 Fee \$ 1.00

CERTIFICATE OF LOCATION OF MILLSITE CLAIM

THIS IS TO CERTIFY that the M 54 Millsite Claim was located by American Exploration & Mining Co., whose post office address is 2300 Russ Building, San Francisco, California 94104, on the 18th day of December, 1967.

A true copy of the Notice of Location is attached, and by reference made a part hereof, which notice was posted on the location monument of said claim on the date specified in said notice.

3

Millsite ClaimNOTICE OF LOCATION

NOTICE IS HEREBY GIVEN that the undersigned citizen of the United States hereby locates and claims the following described piece of ground as a Millsite Claim. From this location monument 10 feet in a northerly direction and 715 feet in a southerly direction, and 150 feet on each side of the center of the claim.

The northwest corner of this claim is approximately 20,720 feet north and approximately 2590 feet west of the southwest corner of Section 6, T. 26 N., R. 48 E., MDB&M.

The general course of the claim is northerly and southerly, and the size of the claim is 725 feet long by 300 feet wide, and contains approximately 5 acres. This claim shall be known as the M 54, situate in the Cortez Mining District, Lander and/or Eureka Counties, Nevada.

The Locator is the owner and proprietor of the ADA 17-33, the ADA 49-53, the ADA 60-64, and other lode mining claims in this District.

Located this 18th day of December, 1967.

AMERICAN EXPLORATION & MINING CO.
2300 RUSS BUILDING

SAN FRANCISCO, CALIFORNIA 94104

(Locator and post office address)
Witness:

[Signature]

The corners and side centers of said claim are located and marked as follows: Beginning at the northwest corner, a monument marked NW COR M 54 ; thence 300 feet in an easterly direction to the northeast corner, a monument marked NE COR M 54 ; thence 362.5 feet in a southerly direction to the east side center, a monument marked E. S. C. M 54 ; thence 362.5 feet in a southerly direction to the southeast corner, a monument marked SE COR M 54 ; thence 300 feet in a westerly direction to the southwest corner, a monument marked SW COR M 54 ; thence 362.5 feet in a northerly direction to the west side center, a monument marked W. S. C. M 54 ; thence 362.5 feet in a northerly direction to the point of beginning.

Each of the above-described monuments is a 4" by 4" post, 4½ feet long, set one foot of its length in the ground. Markings are on metal tags affixed to said posts.

All work necessary to complete this location had been completed by December 31, 1967.

Dated this 5th day of January, 1968.

AMERICAN EXPLORATION & MINING CO.
Locator

By: W. L. Wilson
Agent

RECORDED AT THE REQUEST OF
American Exploration & Mining Co.

on January 9 19 68

at 10 mins. past 4 P. M.

in Book 21 of OFFICIAL

RECORDS, page 597-598, RECORDS

OF FUREKA COUNTY, NEW DA

Julius A. McPauli

Recorder

File No. 45861 Fee \$ 1.00

CERTIFICATE OF LOCATION OF MILLSITE CLAIM

THIS IS TO CERTIFY that the M 55 Millsite Claim was located by American Exploration & Mining Co., whose post office address is 2300 Russ Building, San Francisco, California 94104, on the 18th day of December, 1967.

A true copy of the Notice of Location is attached, and by reference made a part hereof, which notice was posted on the location monument of said claim on the date specified in said notice.

3

Millsite Claim
NOTICE OF LOCATION

NOTICE IS HEREBY GIVEN that the undersigned citizen of the United States hereby locates and claims the following described piece of ground as a Millsite Claim. From this location monument 10 feet in a northerly direction and 715 feet in a southerly direction, and 150 feet on each side of the center of the claim.

The northwest corner of this claim is approximately 20,790 feet north and approximately 2300 feet west of the southwest corner of Section 6, T. 26 N., R. 48 E., MDB&M.

The general course of the claim is northerly and southerly, and the size of the claim is 725 feet long by 300 feet wide, and contains approximately 5 acres. This claim shall be known as the M 55, situate in the Cortez Mining District, Lander and/or Eureka Counties, Nevada.

The Locator is the owner and proprietor of the ADA 17-33, the ADA 49-53, the ADA 60-64, and other lode mining claims in this District.

Located this 18th day of December, 1967.

AMERICAN EXPLORATION & MINING CO.
2300 RUSS BUILDING
SAN FRANCISCO, CALIFORNIA 94104
(Locator and post office address)
Witness:

[Handwritten signature]

The corners and side centers of said claim are located and marked as follows: Beginning at the northwest corner, a monument marked NW COR M 55 ; thence 300 feet in an easterly direction to the northeast corner, a monument marked NE COR M 55 ; thence 362.5 feet in a southerly direction to the east side center, a monument marked E. S. C. M 55 ; thence 362.5 feet in a southerly direction to the southeast corner, a monument marked SE COR M 55 ; thence 300 feet in a westerly direction to the southwest corner, a monument marked SW COR M 55 ; thence 362.5 feet in a northerly direction to the west side center, a monument marked W. S. C. M 55 ; thence 362.5 feet in a northerly direction to the point of beginning.

Each of the above-described monuments is a 4" by 4" post, 4½ feet long, set one foot of its length in the ground. Markings are on metal tags affixed to said posts.

All work necessary to complete this location had been completed by December 31, 1967.

Dated this 5th day of January, 1968.

AMERICAN EXPLORATION & MINING CO.
Locator

By: W. L. Wilson
Agent

RECORDED AT THE REQUEST OF
American Exploration & Mining Co.
on January 9, 1968
at 10 mins. past 4 P. M.
in Book 21 of OFFICIAL
RECORDS, page 599-600, RECORDS
OF EUREKA COUNTY, NEVADA
Julius A. DePaoli
Recorder
File No. 15862 Fee \$ 1.00