

NOTICE OF LOCATION

NOTICE IS HEREBY GIVEN, that the undersigned located and now claim Fifteen Hundred (1500) feet in length along this vein or lode containing valuable minerals, together with Three Hundred (300) feet in width on each side of the middle of said vein at the surface, and all veins, lodes, mineral and surface ground within the lines of this claim, the general course of said vein or lode running 1490 feet easterly and 10 feet westerly from the discovery monument on which this claim is posted. This claim is in the Mineral Hill Mining District, Eureka County, State of Nevada situated E₁ Sec. 9 - T.26N - R.52E, Mt. Diablo meridian

and is marked on the ground as follows:

Beginning 750 feet SOUTH of the discovery monument, at the SOUTH end center monument, and running thence WEST 300 feet to S. W. corner monument No. 1; thence NORTH 1500 feet to N. W. corner monument No. 2; thence EAST 300 feet and parallel to the SOUTH end line to the NORTH end center monument; thence EAST 300 feet and parallel to said end line to N. E. corner monument No. 3; thence SOUTH 1500 feet to S. E. corner monument No. 4; thence WEST 300 feet to place of beginning; including all dips, spurs, angles and variations

The above described mining claim is named

Beta #1

Located this 30th day of January, 19 68.

Note

*The small type on blank lines is merely a guide for the locator and is no part of this notice.

(DIAGRAM OF CLAIM—The location (discovery point) and corner monuments should be designated on the accompanying diagram to make the Record of claim more perfect.

A mining claim must not exceed 1500 feet in length along the vein or lode, by 600 feet in width, 200 feet on each side of center of vein at surface.

No location of a mining claim can be made until the discovery of the vein or lode within the limits of the ground claimed.

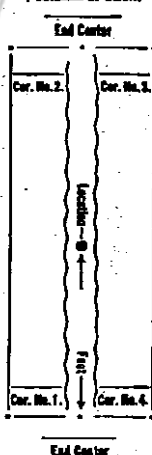
The claim must be distinctly marked on the ground, so its boundaries can be readily traced. A severe penalty is provided by law for removing or defacing the stakes or monuments of a mining claim.

Claims located on Sunday or holidays are legal.

All valuable mineral deposits in lands of the Government are locatable by citizens of the United States only, and those who have declared their intentions to become such.

This location notice must be posted on the discovery monument and a copy of this notice must be filed for record with the County Recorder of the county in which the claim is located within thirty days after the date of posting.

DIAGRAM OF CLAIM.



NAMES OF LOCATORS

B.K. Seeley Jr.
1423E, 9th S., Salt Lake City, Utah

Witness: E.O. Nicolai
740 Rahas
Elko, Nevada

RECORDED AT THE REQUEST OF
E.O. Nicolai

on Feb. 6, 19 68
at 30 mins. past 1 P. M.

In Book 22 of OFFICIAL

RECORDS, page 164
OF EUREKA COUNTY, NEVADA

William A. DePaul
Recorder

File No. 45958 Fee \$ 1.00

NOTICE OF LOCATION

NOTICE IS HEREBY GIVEN, that the undersigned located and now claim Fifteen Hundred (1500) feet in length along this vein or lode containing valuable minerals, together with Three Hundred (300) feet in width on each side of the middle of said vein at the surface, and all veins, lodes, mineral and surface ground within the lines of this claim, the general course of said vein or lode running 1490 feet easterly and 10 feet westerly from the discovery monument on which this claim is posted. This claim is in the Mineral Hill Mining District,

Eureka County, State of Nevada situated E₁ Sec. 9 - T.26N - R.52E, Mt. Diablo meridian

and is marked on the ground as follows:

Beginning 750 feet SOUTH of the discovery monument, at the SOUTH end center monument, and running thence WEST 300 feet to S. W. corner monument No. 1; thence NORTH 1500 feet to N. W. corner monument No. 2; thence EAST 300 feet and parallel to the SOUTH end line to the NORTH end center monument; thence EAST 300 feet and parallel to said end line to N. E. corner monument No. 3; thence SOUTH 1500 feet to S. W. corner monument No. 4; thence WEST 300 feet to place of beginning; including all dips, spurs, angles and variations

The above described mining claim is named

Beta #2

Located this 30th day of January, 1968.

Note

*The small type on blank lines is merely a guide for the locator and is no part of this notice.

DIAGRAM OF CLAIM—The location (discovery point) and corner monuments should be designated on the accompanying diagram to make the Record of claim more perfect.

A mining claim must not exceed 1500 feet in length along the vein or lode, by 500 feet in width, 300 feet on each side of center of vein at surface.

No location of a mining claim can be made until the discovery of the vein or lode within the limits of the ground claimed.

The claim must be distinctly marked on the ground, so its boundaries can be readily traced.

A severe penalty is provided by law for removing or defacing the stakes or monuments of a mining claim.

Claims located on Sunday or holidays are legal.

All valuable mineral deposits in lands of the Government are locatable by citizens of the United States only, and those who have declared their intentions to become such.

This location notice must be posted on the discovery monument and a copy of this notice must be filed for record with the County Recorder of the county in which the claim is located within thirty days after the date of posting.

DIAGRAM OF CLAIM

End Center

Cor. No. 2

Cor. No. 1

Location

Cor. No. 1

Cor. No. 4

End Center

NAMES OF LOCATORS

B.K. Seeley Jr.
1423 E. 9th S, Salt Lake City, Utah

Witness: **E.O. Nicolai**
740 Rahas
Elko, Nevada

RECORDED AT THE REQUEST OF
E.O. Nicolai

on **Feb. 6,** 1968

at **30** mins. past **1** P. M.

in Book **22** of OFFICIAL

RECORDS, page **165**

OF **EMERYVA** COUNTY, **NEVADA**

William C. DeLoach

Recorder **45959**

File No. **45959** Fee **\$1.00**

NOTICE OF LOCATION

NOTICE IS HEREBY GIVEN, that the undersigned located and now claim Fifteen Hundred (1500) feet in length along this vein or lode containing valuable minerals, together with Three Hundred (300) feet in width on each side of the middle of said vein at the surface, and all veins, lodes, mineral and surface ground within the lines of this claim, the general course of said vein or lode running 1490 feet easterly and 10 feet westerly from the discovery monument on which this claim is posted. This claim is in the Mineral Hill Mining District.

Eureka County, State of Nevada situated E $\frac{1}{2}$ Sec. 9 - T.26N - R.52 E, Mt. Diablo meridian

and is marked on the ground as follows:

Beginning 720 feet SOUTH of the discovery monument at the SOUTH end center monument and running thence WEST 300 feet to S. W. corner monument No. 1; thence NORTH 1500 feet to N. W. corner monument No. 2; thence EAST 300 feet and parallel to the SOUTH end line to the NORTH end center monument; thence EAST 300 feet and parallel to said end line to N. E. corner monument No. 3; thence SOUTH 1500 feet to S. W. corner monument No. 4; thence WEST 300 feet to place of beginning; including all dips, spurs, angles and variations

The above described mining claim is named

Beta #3

Located this 30th day of January, 19 68.

Note

*The small type on blank lines is merely a guide for the locator and is no part of this notice.

DIAGRAM OF CLAIM—The location (discovery point) and corner monuments should be designated on the accompanying diagram to make the Record of claim more perfect.

A mining claim must not exceed 1500 feet in length along the vein or lode, by 600 feet in width, 300 feet on each side of center of vein at surface.

No location of a mining claim can be made until the discovery of the vein or lode within the limits of the ground claimed.

The claim must be distinctly marked on the ground, so its boundaries can be readily traced.

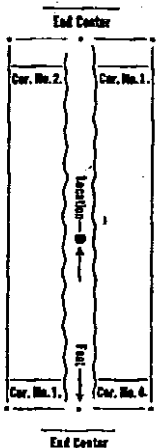
A severe penalty is provided by law for removing or defacing the stakes or monuments of a mining claim.

Claims located on Sunday or holidays are legal.

All valuable mineral deposits in lands of the Government are locatable by citizens of the United States only, and those who have declared their intentions to become such.

This location notice must be posted on the discovery monument and a copy of this notice must be filed for record with the County Recorder of the county in which the claim is located within thirty days after the date of posting.

DIAGRAM OF CLAIM



NAMES OF LOCATORS

B.K. Seeley Jr.
1423 E. 9th St., Salt Lake City, Utah

Witness: E.O. Nicolai
740 Bahas
Elko, Nevada

RECORDED AT THE REQUEST OF

E.O. Nicolai

on Feb. 6, 19 68

at 30 mins past 1 P. M.

in Book 22 of OFFICIAL

RECORDS, page 166, RECORDS

OF ELKO COUNTY, NEVADA

William A. Metash
Recorder

File No. 45960 Fee \$ 1.00

NOTICE OF LOCATION

NOTICE IS HEREBY GIVEN, that the undersigned located and now claim **Fifteen Hundred (1500) feet** in length along this vein or lode containing valuable minerals, together with **Three Hundred (300) feet** in width on each side of the middle of said vein at the surface, and all veins, lodes, mineral and surface ground within the lines of this claim, the general course of said vein or lode running **1490** feet **easterly** and **10** feet **westerly** from the discovery monument on which this claim is posted. This claim is in the **Mineral Hill** Mining District

Eureka County, State of **Nevada** situated **E $\frac{1}{2}$ Sec. 9 - T.26N - R.52E, Mt. Diablo meridian**

and is marked on the ground as follows:

Beginning **750** feet **SOUTH** of the discovery monument, at the **SOUTH** end center monument, and running thence **WEST** **300** feet to **S. W.** corner monument No. 1; thence **NORTH** **1500** feet to **S. W.** corner monument No. 2; thence **EAST** **300** feet and parallel to the **SOUTH** end line to the **NORTH** end center monument; thence **EAST** **300** feet and parallel to said end line to **N. E.** corner monument No. 3; thence **SOUTH** **1500** feet to **S. W.** corner monument No. 4; thence **WEST** **300** feet to place of beginning; including all dips, spurs, angles and variations

The above described mining claim is named

Beta #4

Located this **30th** day of **January**, **1968**

<p>Note</p> <p>*The small type on blank lines is merely a guide for the locator and is no part of this notice.</p> <p>[DIAGRAM OF CLAIM—The location (discovery point) and corner monuments should be designated on the accompanying diagram to make the Record of claim more perfect.</p> <p>A mining claim must not exceed 1500 feet in length along the vein or lode, by 300 feet in width, 300 feet on each side of center of vein at surface.</p> <p>No location of a mining claim can be made until the discovery of the vein or lode within the limits of the ground claimed.</p> <p>The claim must be distinctly marked on the ground, so its boundaries can be readily traced.</p> <p>A severe penalty is provided by law for removing or defacing the stakes or monuments of a mining claim.</p> <p>Claims located on Sunday or holidays are legal.</p> <p>All valuable mineral deposits in lands of the Government are locatable by citizens of the United States only, and those who have declared their intentions to become such.</p> <p>This location notice must be posted on the discovery monument and a copy of this notice must be filed for record with the County Recorder of the county in which the claim is located within thirty days after the date of posting.</p>	<p>DIAGRAM OF CLAIM</p>
---	--------------------------------

NAMES OF LOCATORS

B.K. Seeley Jr.
1423 E. 9th S., Salt Lake City, Utah

Witness: **E.O. Nicolai**
740 Rahas
Elko, Nevada

RECORDED AT THE REQUEST OF
E.O. Nicolai

Feb. 6, 1968

at **30** mins. past **1** P. M.

In Book **22** of OFFICIAL

RECORDS, page **167**, RECORDS
OF **EUREKA COUNTY, NEVADA**

Recorded by *William A. McLaughlin*

File No. **45961** Fee **\$1.00**

NOTICE OF LOCATION

NOTICE IS HEREBY GIVEN, that the undersigned located and now claim Fifteen Hundred (1500) feet in length along this vein or lode containing valuable minerals, together with Three Hundred (300) feet in width on each side of the middle of said vein at the surface, and all veins, lodes, mineral and surface ground within the lines of this claim, the general course of said vein or lode running 1490 feet easterly and 10 feet westerly from the discovery monument on which this claim is posted. This claim is in the Mineral Hill Mining District, Eureka County, State of Nevada situated E₁ Sec. 9 - T.26N - R.52E, Mt. Diablo meridian

and is marked on the ground as follows:

Beginning 750 feet SOUTH of the discovery monument, at the SOUTH end center monument, and running thence WEST 300 feet to S. W. corner monument No. 1; thence NORTH 1500 feet to N. W. corner monument No. 2; thence EAST 300 feet and parallel to the SOUTH end line to the NORTH end center monument; thence EAST 300 feet and parallel to said end line to N. E. corner monument No. 3; thence SOUTH 1500 feet to S. W. corner monument No. 4; thence WEST 300 feet to place of beginning; including all dips, spurs, angles and variations

The above described mining claim is named
Beta #5

Located this 30th day of January, 1968

Note	DIAGRAM OF CLAIM
<p>The small type on blank lines is merely a guide for the locator and is no part of this notice.</p> <p>DIAGRAM OF CLAIM—The location (discovery point) and corner monuments should be designated on the accompanying diagram to make the Record of claim more perfect.</p> <p>A mining claim must not exceed 1500 feet in length along the vein or lode, by 300 feet in width, 300 feet on each side of center of vein at surface.</p> <p>No location of a mining claim can be made until the discovery of the vein or lode within the limits of the ground claimed.</p> <p>The claim must be distinctly marked on the ground, so its boundaries can be readily traced. A severe penalty is provided by law for removing or defacing the stakes or monuments of a mining claim.</p> <p>Claims located on Sunday or holidays are legal.</p> <p>All valuable mineral deposits in lands of the Government are locatable by citizens of the United States only, and those who have declared their intentions to become such.</p> <p>This location notice must be posted on the discovery monument and a copy of this notice must be filed for record with the County Recorder of the county in which the claim is located within thirty days after the date of posting.</p>	<p>End Center</p> <p>Cor. No. 1</p> <p>Cor. No. 4</p> <p>End Center</p>

NAMES OF LOCATORS

B.K. Seeley Jr.
1423 E. 9th S., Salt Lake City, Utah

Witness: **E.O. Nicolai**
740 Rahas
Elko, Nevada

RECORDED AT THE REQUEST OF

E.O. Nicolai

on Feb. 6, 1968
at 30 mins. past 1 P.M.

In Book 22 of OFFICIAL
RECORDS, page 168, RECORDS

OF ELKO COUNTY, NEVADA

Recorder William G. McLaughlin

File No. 45962 Fee \$1.00

NOTICE OF LOCATION

NOTICE IS HEREBY GIVEN, that the undersigned located and now claim Fifteen Hundred (1500) feet in length along this vein or lode containing valuable minerals, together with Three Hundred (300) feet in width on each side of the middle of said vein at the surface, and all veins, lodes, mineral and surface ground within the lines of this claim, the general course of said vein or lode running 1490 feet easterly ~~NORTHWESTLY~~ and 10 feet westerly ~~NORTHEASTLY~~ from the discovery monument on which this claim is posted. This claim is in the Mineral Hill Mining District,

Eureka County, State of Nevada situated E₁ Sec. 9 - T.26N - R.52E, Mt. Diablo meridian

and is marked on the ground as follows:

Beginning 750 feet SOUTH of the discovery monument, at the SOUTH end center monument, and running thence WEST 300 feet to S. W. corner monument No. 1; thence NORTH 1500 feet to N. W. corner monument No. 2; thence EAST 300 feet and parallel to the SOUTH end line to the NORTH end center monument; thence EAST 300 feet and parallel to said end line to N. E. corner monument No. 3; thence SOUTH 1500 feet to S. W. corner monument No. 4; thence WEST 300 feet to place of beginning; including all dips, spurs, angles and variations

The above described mining claim is named

Beta #6

Located this 30th 1 day of January, 1968

Note

*The small type on blank lines is merely a guide for the locator and is no part of this notice.

DIAGRAM OF CLAIM—The location (discovery point) and corner monuments should be designated on the accompanying diagram to make the Record of claim more perfect.

A mining claim must not exceed 1500 feet in length along the vein or lode, by 300 feet in width, 300 feet on each side of center of vein at surface.

No location of a mining claim can be made until the discovery of the vein or lode within the limits of the ground claimed.

The claim must be distinctly marked on the ground, so its boundaries can be readily traced.

A severe penalty is provided by law for removing or defacing the stakes or monuments of a mining claim.

Claims located on Sunday or holidays are legal.

All valuable mineral deposits in lands of the Government are locatable by citizens of the United States only, and those who have declared their intentions to become such.

This location notice must be posted on the discovery monument and a copy of this notice must be filed for record with the County Recorder of the county in which the claim is located within thirty days after the date of posting.

DIAGRAM OF CLAIM

End Center

Cor. No. 2

Cor. No. 1

Cor. No. 1

Cor. No. 4

End Center

NAMES OF LOCATORS

B.K. Seeley Jr.
1423 E. 9th S., Salt Lake City, Utah

Witness: E.O. Nicolai
740 Rahas
Elko, Nevada

RECORDED AT THE REQUEST OF

E.O. Nicolai

on Feb. 6, 1968

at 30 mins. past 1 P.M.

In Book 22 of OFFICIAL

RECORDS, page 169, RECORDS

OF EUREKA COUNTY, NEVADA

Miss G. DeLoe

Recorder

File No. 45963 Fee 1.00

NOTICE OF LOCATION

NOTICE IS HEREBY GIVEN, that the undersigned located and now claim Fifteen Hundred (1500) feet in length along this vein or lode containing valuable minerals, together with Three Hundred (300) feet in width on each side of the middle of said vein at the surface, and all veins, lodes, mineral and surface ground within the lines of this claim, the general course of said vein or lode running 1490 feet easterly and 10 feet westerly from the discovery monument on which this claim is posted. This claim is in the Mineral Hill

EurekaCounty, State ofNevadasituatedE₁ Sec. 9 - T.26N - R.52E, Mt. Diablo meridian

and is marked on the ground as follows:

Beginning 710 feet SOUTH of the discovery monument, at the SOUTH end center monument, and running thence WEST 300 feet to S. W. corner monument No. 1; thence NORTH 1500 feet to N. W. corner monument No. 2; thence EAST 300 feet and parallel to the SOUTH end line to the NORTH end center monument thence EAST 300 feet and parallel to said end line to N. E. corner monument No. 3; thence SOUTH 1500 feet to S. W. corner monument No. 4; thence WEST 300 feet to place of beginning; including all dips, spurs, angles and variations

The above described mining claim is named

MM Beta #7

Located this 30th day of January, 1968.

Note

*The small type on blank lines is merely a guide for the locator and is no part of this notice.

DIAGRAM OF CLAIM—The location (discovery point) and corner monuments should be designated on the accompanying diagram to make the Record of claim more perfect.

A mining claim must not exceed 1600 feet in length along the vein or lode, by 600 feet in width, 300 feet on each side of center of vein at surface.

No location of a mining claim can be made until the discovery of the vein or lode within the limits of the ground claimed.

The claim must be distinctly marked on the ground, so its boundaries can be readily traced.

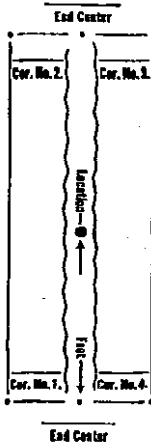
A severe penalty is provided by law for removing or defacing the stakes or monuments of a mining claim.

Claims located on Sunday or holidays are legal.

All valuable mineral deposits in lands of the Government are locatable by citizens of the United States only, and those who have declared their intentions to become such.

This location notice must be posted on the discovery monument and a copy of this notice must be filed for record with the County Recorder of the county in which the claim is located within thirty days after the date of posting.

DIAGRAM OF CLAIM



NAMES OF LOCATORS

B.K. Seeley Jr.
1423 E. 9th S., Salt Lake City, Utah

Witness: E.O. Nicolai
740 Rahas
Elko, Nevada

RECORDED AT THE REQUEST OF

E.O. Nicolai

on Feb. 6, 1968
at 30 mins. past 1 P. M.

In Book 22 of OFFICIAL
RECORDS, page 170, RECORDS

OF EUREKA COUNTY, NEVADA

Nicolas A. DePaoli

Recorder 45964

File No. 45964 Fee \$ 1.00

NOTICE OF LOCATION

NOTICE IS HEREBY GIVEN, that the undersigned located and now claim Fifteen Hundred (1500) feet in length along this vein or lode containing valuable minerals, together with Three Hundred (300) feet in width on each side of the middle of said vein at the surface, and all veins, lodes, mineral and surface ground within the lines of this claim, the general course of said vein or lode running 1490 feet easterly and 10 feet westerly from the discovery monument on which this claim is posted. This claim is in the Mineral Hill

Eureka County, State of Nevada situated

E₂ Sec. 9 - T.26N - R.52E, Mt. Diablo meridian

and is marked on the ground as follows:

Beginning 750 feet SOUTH of the discovery monument, at the SOUTH end center monument, and running thence WEST 300 feet to N. W. corner monument No. 1; thence NORTH 1500 feet to N. W. corner monument No. 2; thence EAST 300 feet and parallel to the SOUTH end line to the NORTH end center monument; thence EAST 300 feet and parallel to said end line to N. E. corner monument No. 3; thence SOUTH 1500 feet to S. W. corner monument No. 4; thence WEST 300 feet to place of beginning; including all dips, spurs, angles and variations

The above described mining claim is named

Bata #8

Located this 30th day of January, 19 68.

Note

*The small type on blank lines is merely a guide for the locator and is no part of this notice.

(Diagram of claim—The location (discovery point) and corner monuments should be designated on the accompanying diagram to make the Record of claim more perfect.

A mining claim must not exceed 1500 feet in length along the vein or lode, by 600 feet in width, 300 feet on each side of center of vein at surface.

No location of a mining claim can be made until the discovery of the vein or lode within the limits of the ground claimed.

The claim must be distinctly marked on the ground, so its boundaries can be readily traced.

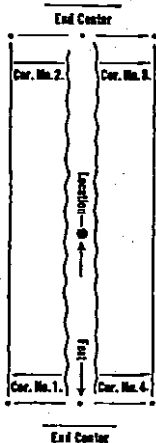
A severe penalty is provided by law for removing or defacing the stakes or monuments of a mining claim.

Claims located on Sunday or holidays are legal.

All valuable mineral deposits in lands of the Government are locatable by citizens of the United States only, and those who have declared their intentions to become such.

This location notice must be posted on the discovery monument and a copy of this notice must be filed for record with the County Recorder of the county in which the claim is located within thirty days after the date of posting.

DIAGRAM OF CLAIM



NAMES OF LOCATORS

B.K. Sealey Jr.
1423 E. 9th St., Salt Lake City, Utah

Witness: E.O. Nicolai
740 Rahas
Elko, Nevada

RECORDED AT THE REQUEST OF
E.O. Nicolai

on Feb. 6, 19 68

at 30 mins. past 1 P. M.

In Book 22 of OFFICIAL

RECORDS, page 171 RECORDS

DEERBEAR COUNTY, NEVADA

William A. Nicolai

Recorder

File No. 45965 Fee \$ 1.00

NOTICE OF LOCATION

NOTICE IS HEREBY GIVEN, that the undersigned located and now claim Fifteen Hundred (1500) feet in length along this vein or lode containing valuable minerals, together with Three Hundred (300) feet in width on each side of the middle of said vein at the surface, and all veins, lodes, mineral and surface ground within the lines of this claim, the general course of said vein or lode running 1490 feet easterly and 10 feet westerly from the discovery monument on which this claim is posted. This claim is in the Mineral Hill Mining District Eureka County, State of Nevada situated

E $\frac{1}{2}$ Sec. 9 - T.26N - R.52E, Mt. Diablo meridian

and is marked on the ground as follows:

Beginning 750 feet SOUTH of the discovery monument, at the SOUTH end center monument, and running thence WEST 300 feet to S. W. corner monument No. 1; thence NORTH 1500 feet to N. W. corner monument No. 2; thence EAST 300 feet and parallel to the SOUTH end line to the NORTH end center monument; thence EAST 300 feet and parallel to said end line to N. E. corner monument No. 3; thence SOUTH 1500 feet to S. E. corner monument No. 4; thence WEST 300 feet to place of beginning; including all dips, spurs, angles and variations

The above described mining claim is named

Beta #9

Located this 30th day of January, 1968

Note

*The small type on blank lines is merely a guide for the locator and is no part of this notice.

(DIAGRAM OF CLAIM—The location (discovery point) and corner monuments should be designated on the accompanying diagram to make the Record of claim more perfect.

A mining claim must not exceed 1500 feet in length along the vein or lode, by 600 feet in width, 300 feet on each side of center of vein at surface.

No location of a mining claim can be made until the discovery of the vein or lode within the limits of the ground claimed.

The claim must be distinctly marked on the ground, so its boundaries can be readily traced.

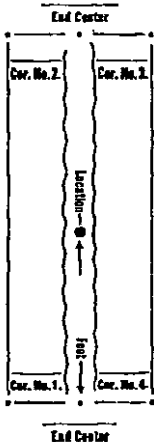
A severe penalty is provided by law for removing or defacing the stakes or monuments of a mining claim.

Claims located on Sunday or holidays are legal.

All valuable mineral deposits in lands of the Government are locatable by citizens of the United States only, and those who have declared their intentions to become such.

This location notice must be posted on the discovery monument and a copy of this notice must be filed for record with the County Recorder of the county in which the claim is located within thirty days after the date of posting.

DIAGRAM OF CLAIM



NAMES OF LOCATORS

B.K. Seeley Jr.
1423 E. 9th S., Salt Lake City, Utah

Witness: E.O. Nicolai
740 Rahas
Elko, Nevada

RECORDED AT THE REQUEST OF
E.O. Nicolai

on Feb. 6, 19 68

at 30 mins. past 1 P. M.

in Book 22 of OFFICIAL

RECORDS, page 172, RECORDS

OF EUREKA COUNTY, NEVADA

William G. DePaoli

Recorder 45966

File No. 45966 Fee \$ 1.00

NOTICE OF LOCATION

NOTICE IS HEREBY GIVEN, that the undersigned located and now claim Fifteen Hundred (1500) feet in length along this vein or lode containing valuable minerals, together with Three Hundred (300) feet in width on each side of the middle of said vein at the surface, and all veins, lodes, mineral and surface ground within the lines of this claim, the general course of said vein or lode running 234.1490 feet easterly and 10 feet westerly from the discovery monument on which this claim is posted. This claim is in the Mineral Hill Mining District, Eureka County, State of Nevada situated

E. Sec. 16 - T.26N - R.52E, Mt. Diablo meridian

and is marked on the ground as follows:

Beginning 730 feet SOUTH of the discovery monument, at the SOUTH end center monument, and running thence WEST 300 feet to S. W. corner monument No. 1; thence NORTH 1500 feet to S. W. corner monument No. 2; thence EAST 300 feet and parallel to the SOUTH end line to the NORTH end center monument; thence EAST 300 feet and parallel to said end line to N. E. corner monument No. 3; thence SOUTH 1500 feet to S. W. corner monument No. 4; thence WEST 300 feet to place of beginning; including all dips, spurs, angles and variations

The above described mining claim is named

Beta #10

Located this 30th day of January, 19 68.

Note

*The small type on blank lines is merely a guide for the locator and is no part of this notice.

Diagram of claim—The location (discovery point) and corner monuments should be designated on the accompanying diagram to make the Record of claim more perfect.

A mining claim must not exceed 1500 feet in length along the vein or lode, by 600 feet in width, 800 feet on each side of center of vein at surface.

No location of a mining claim can be made until the discovery of the vein or lode within the limits of the ground claimed.

The claim must be distinctly marked on the ground, so its boundaries can be readily traced.

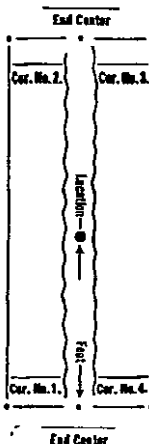
A severe penalty is provided by law for removing or defacing the stakes or monuments of a mining claim.

Claims located on Sunday or holidays are legal.

All valuable mineral deposits in lands of the Government are locatable by citizens of the United States only, and those who have declared their intentions to become such.

This location notice must be posted on the discovery monument and a copy of this notice must be filed for record with the County Recorder of the county in which the claim is located within thirty days after the date of posting.

DIAGRAM OF CLAIM



NAMES OF LOCATORS

B.K. Seeley Jr.
1423 S. 9th S., Salt Lake City, Utah

Witness: E.O. Nicolai
740 Rahas
Elko, Nevada

RECORDED AT THE REQUEST OF
E.O. Nicolai

on Feb. 6, 19 68

at 30 mins. past 1 P. M.

in Book 22 of OFFICIAL

RECORDS, page 173 RECORDS
OF EUREKA COUNTY, NEVADA

Recorder William A. DeLoach

File No. 45967 Fee \$1.00

NOTICE OF LOCATION

NOTICE IS HEREBY GIVEN, that the undersigned located and now claim Fifteen Hundred (1500) feet in length along this vein or lode containing valuable minerals, together with Three Hundred (300) feet in width on each side of the middle of said vein at the surface, and all veins, lodes, mineral and surface ground within the lines of this claim, the general course of said vein or lode running 1490 feet easterly and 30 feet westerly from the discovery monument on which this claim is posted. This claim is in the Mineral Hill Mining District, Eureka County, State of Nevada situated

E1, Sec. 16 - T.26N - R.52E, Mt. Diablo meridian

and is marked on the ground as follows:

Beginning 750 feet SOUTH of the discovery monument, at the SOUTH end center monument, and running thence WEST 300 feet to S. W. corner monument No. 1; thence NORTH 1500 feet to N. W. corner monument No. 2; thence EAST 300 feet and parallel to the SOUTH end line to the NORTH end center monument; thence EAST 300 feet and parallel to said end line to N. E. corner monument No. 3; thence SOUTH 1500 feet to S. W. corner monument No. 4; thence WEST 300 feet to place of beginning; including all dips, spurs, angles and variations

The above described mining claim is named

Beta #11

Located this 30th day of January, 1968.

Note

"The small type on blank lines is merely a guide for the locator and is no part of this notice.

DIAGRAM OF CLAIM—The location (discovery point) and corner monuments should be designated on the accompanying diagram to make the Record of claim more perfect.

A mining claim must not exceed 1500 feet in length along the vein or lode, by 600 feet in width, 300 feet on each side of center of vein at surface.

No location of a mining claim can be made until the discovery of the vein or lode within the limits of the ground claimed.

The claim must be distinctly marked on the ground, so its boundaries can be readily traced.

A severe penalty is provided by law for removing or defacing the stakes or monuments of a mining claim.

Claims located on Sunday or holidays are legal.

All valuable mineral deposits in lands of the Government are locatable by citizens of the United States only, and those who have declared their intentions to become such.

This location notice must be posted on the discovery monument and a copy of this notice must be filed for record with the County Recorder of the county in which the claim is located within thirty days after the date of posting.

DIAGRAM OF CLAIM

End Center

Cor. No. 2 Cor. No. 1

Cor. No. 1 Cor. No. 4

End Center

NAMES OF LOCATORS

B.K. Seeley Jr.
1423 E. 9th S., Salt Lake City, Utah

Witness: E.O. Nicolai
740 Rahas
Elko, Nevada

RECORDED AT THE REQUEST OF
E.O. Nicolai

on Feb. 6, 1968
at 30 mins. past 1 P. M.

In Book 22 of OFFICIAL
RECORDS, page 174
OF EUREKA COUNTY, NEVADA

Recorder William A. DeTasli
45968 Fee \$ 1.00

45969 22 175
FILE NO. BOOK PAGE

NOTICE OF LOCATION

NOTICE IS HEREBY GIVEN, that the undersigned located and now claim Fifteen Hundred (1500) feet in length along this vein or lode containing valuable minerals, together with Three Hundred (300) feet in width on each side of the middle of said vein at the surface, and all veins, lodes, mineral and surface ground within the lines of this claim, the general course of said vein or lode running 1490 feet easterly and 10 feet westerly from the discovery monument on which this claim is posted. This claim is in the Mineral Hill Mining District,

Eureka County, State of Nevada situated

E₁ Sec. 16 - T.26N - R.52E, Mt. Diablo meridian

and is marked on the ground as follows:

Beginning 750 feet SOUTH of the discovery monument, at the SOUTH end center monument, and running thence WEST 300 feet to S. W. corner monument No. 1; thence NORTH 1500 feet to N. W. corner monument No. 2; thence EAST 300 feet and parallel to the SOUTH end line to the NORTH end center monument; thence EAST 300 feet and parallel to said end line to N. E. corner monument No. 3; thence SOUTH 1500 feet to S. W. corner monument No. 4; thence WEST 300 feet to place of beginning; including all dips, spurs, angles and variations

The above described mining claim is named

Beta #12

Located this 30th day of January, 1968.

Note

*The small type on blank lines is merely a guide for the locator and is no part of this notice.

DIAGRAM OF CLAIM.—The location (discovery point) and corner monuments should be designated on the accompanying diagram to make the Record of claim more perfect.

A mining claim must not exceed 1500 feet in length along the vein or lode, by 600 feet in width, 300 feet on each side of center of vein at surface.

No location of a mining claim can be made until the discovery of the vein or lode within the limits of the ground claimed.

The claim must be distinctly marked on the ground, so its boundaries can be readily traced.

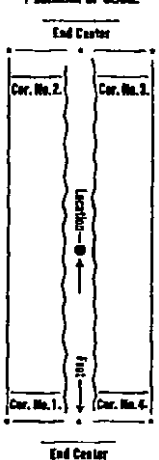
A severe penalty is provided by law for removing or defacing the stakes or monuments of a mining claim.

Claims located on Sunday or holidays are legal.

All valuable mineral deposits in lands of the Government are locatable by citizens of the United States only, and those who have declared their intentions to become such.

This location notice must be posted on the discovery monument and a copy of this notice must be filed for record with the County Recorder of the county in which the claim is located within thirty days after the date of posting.

DIAGRAM OF CLAIM



NAMES OF LOCATORS

B.K. Seeley Jr.
1423 E. 9th S., Salt Lake City, Utah

Witness E.O. Nicolai
740 Rahas
Elko, Nevada

RECORDED AT THE REQUEST OF
E.O. Nicolai

on Feb. 6, 1968
at 30 mins. past 1 P. M.

in Book 22 of OFFICIAL
RECORDS, page 175, RECORDS
OF EUREKA COUNTY, NEVADA

Recorded by John G. McLaughlin
File No. 45969 Fee \$ 1.00

NOTICE OF LOCATION

NOTICE IS HEREBY GIVEN, that the undersigned located and now claim Fifteen Hundred (1500) feet in length along this vein or lode containing valuable minerals, together with Three Hundred (300) feet in width on each side of the middle of said vein at the surface, and all veins, lodes, mineral and surface ground within the lines of this claim, the general course of said vein or lode running 1490 feet easterly and 10 feet westerly from the discovery monument on which this claim is posted. This claim is in the Mineral Hill Mining District,

Eureka County, State of Nevada situated

S₂ Sec. 16 - T.26N - R.52E, Mt. Diablo meridian

and is marked on the ground as follows:

Beginning 750 feet SOUTH of the discovery monument, at the SOUTH end center monument, and running thence WEST 300 feet to S. W. corner monument No. 1; thence NORTH 1500 feet to N. W. corner monument No. 2; thence EAST 300 feet and parallel to the SOUTH end line to the NORTH end center monument; thence EAST 300 feet and parallel to said end line to N. E. corner monument No. 3; thence SOUTH 1500 feet to S. W. corner monument No. 4; thence WEST 300 feet to place of beginning; including all dips, spurs, angles and variations

The above described mining claim is named

Beta #13

Located this 30th day of January, 1968.

Note

*The small type on blank lines is merely a guide for the locator and is no part of this notice.

DIAGRAM OF CLAIM—The location (discovery point) and corner monuments should be designated on the accompanying diagram to make the Record of claim more perfect.

A mining claim must not exceed 1500 feet in length along the vein or lode, by 500 feet in width, 200 feet on each side of center of vein at surface.

No location of a mining claim can be made until the discovery of the vein or lode within the limits of the ground claimed.

The claim must be distinctly marked on the ground, so its boundaries can be readily traced.

A severe penalty is provided by law for removing or defacing the stakes or monuments of a mining claim.

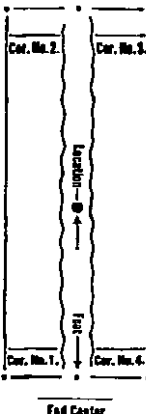
Claims located on Sunday or holidays are legal.

All valuable mineral deposits in lands of the Government are locatable by citizens of the United States only, and those who have declared their intentions to become such.

This location notice must be posted on the discovery monument and a copy of this notice must be filed for record with the County Recorder of the county in which the claim is located within thirty days after the date of posting.

DIAGRAM OF CLAIM

End Center



NAMES OF LOCATORS

B.K. Saeley Jr.
1423 E. 9th S., Salt Lake City, Utah

Witness: E.O. Nicolai
740 Rahas
Elko, Nevada

RECORDED AT THE REQUEST OF

E.O. Nicolai

on Feb. 6, 1968

at 30 mins. past 1 P. M.

in Book 22 of OFFICIAL

RECORDS, page 176

OF EUREKA COUNTY, NEVADA

Witness: E. Nicolai

Recorder 45970 Fee \$ 1.00

File No. 45970 Fee \$ 1.00

NOTICE OF LOCATION

NOTICE IS HEREBY GIVEN, that the undersigned located and now claim Fifteen Hundred (1500) feet in length along this vein or lode containing valuable minerals, together with Three Hundred (300) feet in width on each side of the middle of said vein at the surface, and all veins, lodes, mineral and surface ground within the lines of this claim, the general course of said vein or lode running 1490 feet easterly and 10 feet westerly from the discovery monument on which this claim is posted. This claim is in the Mineral Hill Mining District, Eureka County, State of Nevada situated E₁ Sec. 16 - T.26N - R.52E, Mt. Diablo meridian

and is marked on the ground as follows:

Beginning 750 feet SOUTH of the discovery monument, at the SOUTH end center monument, and running thence WEST 300 feet to S. W. corner monument No. 1; thence NORTH 1500 feet to N. W. corner monument No. 2; thence EAST 300 feet and parallel to the SOUTH end line to the NORTH end center monument; thence EAST 300 feet and parallel to said end line to N. E. corner monument No. 3; thence SOUTH 1500 feet to S. E. corner monument No. 4; thence WEST 300 feet to place of beginning; including all dips, spurs, angles and variations

The above described mining claim is named

Beta #14

Located this 30th day of January, 19 68.

Note

*The small type on blank lines is merely a guide for the locator and is no part of this notice.

DIAGRAM OF CLAIM—The location (discovery point) and corner monuments should be designated on the accompanying diagram to make the Record of claim more perfect.

A mining claim must not exceed 1500 feet in length along the vein or lode, by 600 feet in width, 300 feet on each side of center of vein at surface.

No location of a mining claim can be made until the discovery of the vein or lode within the limits of the ground claimed.

The claim must be distinctly marked on the ground, so its boundaries can be readily traced.

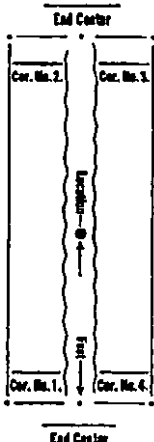
A severe penalty is provided by law for removing or defacing the stakes or monuments of a mining claim.

Claims located on Sunday or holidays are legal.

All valuable mineral deposits in lands of the Government are locatable by citizens of the United States only, and those who have declared their intentions to become such.

This location notice must be posted on the discovery monument and a copy of this notice must be filed for record with the County Recorder of the county in which the claim is located within thirty days after the date of posting.

DIAGRAM OF CLAIM



NAMES OF LOCATORS

B.K. Seeley Jr.
1423 E. 9th S., Salt Lake City, Utah

Witness: E.O. Nicolai
740 Rahas
Elko, Nevada

RECORDED AT THE REQUEST OF
E.O. Nicolai

on Feb. 6, 19 68

at 30 mins. past 1 P. M.

in Book 22 of OFFICIAL

RECORDS, page 177, RECORDS

OF ELKO COUNTY, NEVADA

Recorder 45971

File No. 45971 Fee \$1.00

NOTICE OF LOCATION

NOTICE IS HEREBY GIVEN, that the undersigned located and now claim Fifteen Hundred (1500) feet in length along this vein or lode containing valuable minerals, together with Three Hundred (300) feet in width on each side of the middle of said vein at the surface, and all veins, lodes, mineral and surface ground within the lines of this claim, the general course of said vein or lode running 1490 feet easterly and 10 feet westerly from the discovery monument on which this claim is posted. This claim is in the Mineral Hill Mining District,

Eureka County, State of Nevada situated E₁; Sec. 16 - T.26N - R.52E, Mt. Diablo meridian

and is marked on the ground as follows:

Beginning 730 feet SOUTH of the discovery monument, at the SOUTH end center monument, and running thence WEST 300 feet to S. W. corner monument No. 1; thence NORTH 1500 feet to N. W. corner monument No. 2; thence EAST 300 feet and parallel to the SOUTH end line to the NORTH end center monument; thence EAST 300 feet and parallel to said end line to N. E. corner monument No. 3; thence SOUTH 1500 feet to S. W. corner monument No. 4; thence WEST 300 feet to place of beginning; including all dips, spurs, angles and variations

The above described mining claim is named

Beta #15

Located this 30th day of January, 19 68.

Note

*The small type on blank lines is merely a guide for the locator and is no part of this notice.

DIAGRAM OF CLAIM—The location (discovery point) and corner monuments should be designated on the accompanying diagram to make the Record of claim more perfect.

A mining claim must not exceed 1500 feet in length along the vein or lode, by 500 feet in width, 300 feet on each side of center of vein at surface.

No location of a mining claim can be made until the discovery of the vein or lode within the limits of the ground claimed.

The claim must be distinctly marked on the ground, so its boundaries can be readily traced.

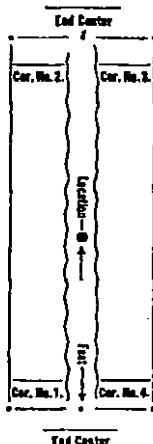
A severe penalty is provided by law for removing or defacing the stakes or monuments of a mining claim.

Claims located on Sunday or holidays are legal.

All valuable mineral deposits in lands of the Government are locatable by citizens of the United States only, and those who have declared their intentions to become such.

This location notice must be posted on the discovery monument and a copy of this notice must be filed for record with the County Recorder of the county in which the claim is located within thirty days after the date of posting.

DIAGRAM OF CLAIM



NAMES OF LOCATORS

R.K. Sealey Jr.
1423 E. 9th S., Salt Lake City, Utah

Witness: E.O. Nicolai
740 Rahas
Elko, Nevada

RECORDED AT THE REQUEST OF
E.O. Nicolai

on Feb. 6, 19 68

at 30 mins. past 1 P. M.

in Book 22 of OFFICIAL

RECORDS, page 178 RECORDS

OF EUREKA COUNTY, NEVADA

Shelley G. McFarli

Recorder 45972 Fee \$1.00

NOTICE OF LOCATION

NOTICE IS HEREBY GIVEN, that the undersigned located and now claim Fifteen Hundred (1500) feet in length along this vein, or lode containing valuable minerals, together with Three Hundred (300) feet in width on each side of the middle of said vein at the surface, and all veins, lodes, mineral and surface ground within the lines of this claim, the general course of said vein or lode running 1490 feet easterly, and 10 feet westerly from the discovery monument on which this claim is posted. This claim is in the Mineral Hill Mining District, Eureka County, State of Nevada situated El, Sec. 16 - T.26N - R.52E, Mt. Diablo meridian

and is marked on the ground as follows:

Beginning 720 feet SOUTH of the discovery monument, at the W. E. end center monument, and running thence WEST 300 feet to E. W. corner monument No. 1; thence NORTH 1500 feet to E. W. corner monument No. 2; thence EAST 300 feet and parallel to the SOUTH end line to the NORTH end center monument; thence EAST 300 feet and parallel to said end line to N. E. corner monument No. 3; thence SOUTH 1500 feet to E. W. corner monument No. 4; thence WEST 300 feet to place of beginning; including all dips, spurs, angles and variations.

The above described mining claim is named

Beta #16

Located this 30th day of January, 1968

<p>Note</p> <p>*The small type on blank lines is merely a guide for the locator and is no part of this notice.</p> <p>DIAGRAM OF CLAIM—The location (discovery point) and corner monuments should be designated on the accompanying diagram to make the Record of claim more perfect.</p> <p>A mining claim must not exceed 1500 feet in length along the vein or lode, by 600 feet in width, 300 feet on each side of center of vein at surface.</p> <p>No location of a mining claim can be made until the discovery of the vein or lode within the limits of the ground claimed.</p> <p>The claim must be distinctly marked on the ground, so its boundaries can be readily traced.</p> <p>A severe penalty is provided by law for removing or defacing the stakes or monuments of a mining claim.</p> <p>Claims located on Sunday or holidays are legal.</p> <p>All valuable mineral deposits in lands of the Government are locatable by citizens of the United States only, and those who have declared their intentions to become such.</p> <p>This location notice must be posted on the discovery monument and a copy of this notice must be filed for record with the County Recorder of the county in which the claim is located within thirty days after the date of posting.</p>	<p>DIAGRAM OF CLAIM</p>
--	--------------------------------

NAMES OF LOCATORS

B.K. Seeley Jr.
1423 E. 9th S., Salt Lake City, Utah

Witness: E.O. Nicolai
740 Rinas
Elko, Nevada

RECORDED AT THE REQUEST OF
E.O. Nicolai
on Feb. 6, 1968
at 30 mins. past 1 P. M.
in Book 22 of OFFICIAL
RECORDS, page 179 RECORDS
OF ELKO COUNTY, NEVADA.
Recorder 45973
File No. 45973 Fee \$ 1.00

NOTICE OF LOCATION

NOTICE IS HEREBY GIVEN, that the undersigned located and now claim Fifteen Hundred (1500) feet in length along this vein or lode containing valuable minerals, together with Three Hundred (300) feet in width on each side of the middle of said vein at the surface, and all veins, lodes, mineral and surface ground within the lines of this claim, the general course of said vein or lode running 1490 feet easterly and 10 feet westerly from the discovery monument on which this claim is posted. This claim is in the Mineral Hill Mining District, Eureka County, State of Nevada situated E $\frac{1}{2}$ Sec. 16 - T.26N - R.52E, Mt. Diablo meridian

and is marked on the ground as follows:

Beginning 750 feet SOUTH of the discovery monument, at the POINT end center monument, and running thence WEST 300 feet to S.W. corner monument No. 1; thence NORTH 1500 feet to N.W. corner monument No. 2; thence EAST 300 feet and parallel to the SOUTH end line to the NORTH end center monument; thence EAST 300 feet and parallel to said end line to N.E. corner monument No. 3; thence SOUTH 1500 feet to S.E. corner monument No. 4; thence WEST 300 feet to place of beginning; including all dips, spurs, angles and variations

The above described mining claim is named

Beta #17

Located this 30th day of January, 1968

Note

The small type on blank lines is merely a guide for the locator and is no part of this notice.

(DIAGRAM OF CLAIM—The location (discovery point) and corner monuments should be designated on the accompanying diagram to make the Record of claim more perfect.

A mining claim must not exceed 1500 feet in length along the vein or lode, by 600 feet in width, 300 feet on each side of center of vein at surface.

No location of a mining claim can be made until the discovery of the vein or lode within the limits of the ground claimed.

The claim must be distinctly marked on the ground, so its boundaries can be readily traced.

A severe penalty is provided by law for removing or defacing the stakes or monuments of a mining claim.

Claims located on Sunday or holidays are legal.

All valuable mineral deposits in lands of the Government are locatable by citizens of the United States only, and those who have declared their intentions to become such.

This location notice must be posted on the discovery monument and a copy of this notice must be filed for record with the County Recorder of the county in which the claim is located within thirty days after the date of posting.

DIAGRAM OF CLAIM

End Center

Cor. No. 2

Cor. No. 3

Cor. No. 1

Cor. No. 4

End Center

NAMES OF LOCATORS

B.K. Sealey Jr.
1423 E. 9th S., Salt Lake City, Utah

Witness: E.O. Nicolai
740 Rahas
Elko, Nevada

RECORDED AT THE REQUEST OF
E.O. Nicolai

on Feb. 6, 1968

at 30 mins. past 1 P. M.

in Book 22 of OFFICIAL

RECORDS, page 180, RECORDS

OF ELKO COUNTY, NEVADA

William A. McFarlane

Recorder

File No. 45974 Fee \$ 1.00

45975 BOOK 22 PAGE 181
File No.

NOTICE OF LOCATION

NOTICE IS HEREBY GIVEN, that the undersigned located and now claim Fifteen Hundred (1500) feet in length along this vein or lode containing valuable minerals, together with Three Hundred (300) feet in width on each side of the middle of said vein at the surface, and all veins, lodes, mineral and surface ground within the lines of this claim, the general course of said vein or lode running 1490 feet easterly and 10 feet westerly from the discovery monument on which this claim is posted. This claim is in the Mineral Hill Mining District, Eureka County, State of Nevada situated E. Sec. 16 - T.26N - R.52E, Mt. Diablo meridian

and is marked on the ground as follows:

Beginning 720 feet SOUTH of the discovery monument, at the SOUTH end center monument, and running thence WEST 300 feet to S.W. corner monument No. 1; thence NORTH 1500 feet to N.W. corner monument No. 2; thence EAST 300 feet and parallel to the SOUTH end line to the NORTH end center monument; thence EAST 300 feet and parallel to said end line to N.E. corner monument No. 3; thence SOUTH 1500 feet to S.W. corner monument No. 4; thence WEST 300 feet to place of beginning; including all dips, spurs, angles and variations

The above described mining claim is named

Beta #18

Located this 30th day of January, 1968

Note

*The small type on blank lines is merely a guide for the locator and is no part of this notice.

DIAGRAM OF CLAIM—The location (discovery point) and corner monuments should be designated on the accompanying diagram to make the Record of claim more perfect.

A mining claim must not exceed 1500 feet in length along the vein or lode, by 600 feet in width, 300 feet on each side of center of vein at surface.

No location of a mining claim can be made until the discovery of the vein or lode within the limits of the ground claimed.

The claim must be distinctly marked on the ground, so its boundaries can be readily traced.

A severe penalty is provided by law for removing or defacing the stakes or monuments of a mining claim.

Claims located on Sunday or holidays are legal.

All valuable mineral deposits in lands of the Government are locatable by citizens of the United States only, and those who have declared their intentions to become such.

This location notice must be posted on the discovery monument and a copy of this notice must be filed for record with the County Recorder of the county in which the claim is located within thirty days after the date of posting.

DIAGRAM OF CLAIM

End Center

Cor. No. 2

Cor. No. 1

Length — 1500 — Feet

Cor. No. 1

Cor. No. 4

End Center

NAMES OF LOCATORS

B.K. Seeley Jr.
1423 E. 9th S., Salt Lake City, Utah

Witness: E.O. Nicolai
740 Rahas
Elko, Nevada

RECORDED AT THE REQUEST OF
E.O. Nicolai

on Feb. 6, 1968

at 30 mins. past 1 P. M.

in Book 22 of OFFICIAL

RECORDS, page 181 RECORDS

OF ESMERALDA COUNTY, NEVADA

Melvin A. DeLaoli

Recorder 45975 Fee \$ 1.00

File No. _____

NOTICE OF LOCATION

NOTICE IS HEREBY GIVEN, that the undersigned located and now claim Fifteen Hundred (1500) feet in length along this vein or lode containing valuable minerals, together with Three Hundred (300) feet in width on each side of the middle of said vein at the surface, and all veins, lodes, mineral and surface ground within the lines of this claim, the general course of said vein or lode running 499 feet westerly and 19 feet easterly from the discovery monument on which this claim is posted. This claim is in the Mineral Hill Mining District, Eureka County, State of Nevada situated

E $\frac{1}{2}$ Sec. 9- T.26N - R.52E, Mt. Diablo meridian

and is marked on the ground as follows:

Beginning 740 feet SOUTH of the discovery monument, at the SOUTH end center monument, and running thence WEST 300 feet to S.W. corner monument No. 1; thence NORTH 1500 feet to N.W. corner monument No. 2; thence EAST 300 feet and parallel to the SOUTH end line to the NORTH end center monument; thence EAST 300 feet and parallel to said end line to N.E. corner monument No. 3; thence SOUTH 1500 feet to S.W. corner monument No. 4; thence WEST 300 feet to place of beginning; including all dips, spurs, angles and variations

The above described mining claim is named

Beta 19

Located this 30th day of January, 1968.

Note

The small type on blank lines is merely a guide for the locator and is no part of this notice.

DRAWING OF CLAIM.—The location (discovery point) and corner monuments should be designated on the accompanying diagram to make the Record of claim more perfect.

A mining claim must not exceed 1500 feet in length along the vein or lode, by 600 feet in width, 300 feet on each side of center of vein at surface.

No location of a mining claim can be made until the discovery of the vein or lode within the limits of the ground claimed.

The claim must be distinctly marked on the ground, so its boundaries can be readily traced.

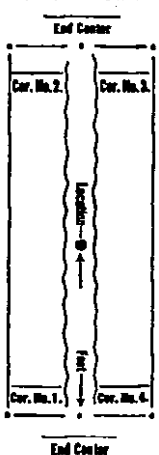
A severe penalty is provided by law for removing or defacing the stakes or monuments of a mining claim.

Claims located on Sunday or holidays are legal.

All valuable mineral deposits in lands of the Government are locatable by citizens of the United States only, and those who have declared their intentions to become such.

This location notice must be posted on the discovery monument and a copy of this notice must be filed for record with the County Recorder of the county in which the claim is located within thirty days after the date of posting.

DRAWING OF CLAIM



NAMES OF LOCATORS

B.K. Seeley Jr.

1423 E. 9th S., Salt Lake City, Utah

Witness: E.O. Nicolai

740 Rahas
Elko, Nevada

RECORDED AT THE REQUEST OF
E.O. Nicolai

on Feb. 6, 19 68

at 30 mins. past 1 P. M.

in Book 22 of OFFICIAL

RECORDS, page 182, RECORDS

OF ELKO COUNTY, NEVADA

William C. McLaughlin

Recorder 45976 Fee 1.00

NOTICE OF LOCATION

NOTICE IS HEREBY GIVEN, that the undersigned located and now claim Fifteen Hundred (1500) feet in length along this vein or lode containing valuable minerals, together with Three Hundred (300) feet in width on each side of the middle of said vein at the surface, and all veins, lodes, mineral and surface ground within the lines of this claim, the general course of said vein or lode running 1490 feet westerly and 10 feet easterly from the discovery monument on which this claim is posted. This claim is in the Mineral Hill Mining District, Eureka County, State of Nevada situated

Eq. Sec. 9 - T.26N - R. 52E, Mt. Diablo meridian

and is marked on the ground as follows:

Beginning 750 feet SOUTH of the discovery monument, at the SOUTH end center monument, and running thence WEST 300 feet to S. W. corner monument No. 1; thence NORTH 1500 feet to N. W. corner monument No. 2; thence EAST 300 feet and parallel to the SOUTH end line to the NORTH end center monument; thence EAST 300 feet and parallel to said end line to N. E. corner monument No. 3; thence SOUTH 1500 feet to S. W. corner monument No. 4; thence WEST 300 feet to place of beginning; including all dips, spurs, angles and variations

The above described mining claim is named

Beta 20

Located this 30th day of January, 1968

<p>Note</p> <p>*The small type on blank lines is merely a guide for the locator and is no part of this notice.</p> <p>(DIAGRAM OF CLAIM—The location (discovery point) and corner monuments should be designated on the accompanying diagram to make the Record of claim more perfect.</p> <p>A mining claim must not exceed 1500 feet in length along the vein or lode, by 800 feet in width, 800 feet on each side of center of vein at surface.</p> <p>No location of a mining claim can be made until the discovery of the vein or lode within the limits of the ground claimed.</p> <p>The claim must be distinctly marked on the ground, so its boundaries can be readily traced.</p> <p>A severe penalty is provided by law for removing or defacing the stakes or monuments of a mining claim.</p> <p>Claims located on Sunday or holidays are legal.</p> <p>All valuable mineral deposits in lands of the Government are locatable by citizens of the United States only, and those who have declared their intentions to become such.</p> <p>This location notice must be posted on the discovery monument and a copy of this notice must be filed for record with the County Recorder of the county in which the claim is located within thirty days after the date of posting.</p>	<p>DIAGRAM OF CLAIM</p>
---	--------------------------------

NAMES OF LOCATORS

B.K. Seeley Jr.
1423 E. 9th St., Salt Lake City, Utah

Witness: E.O. Nicolai
740 Rahas
Elko, Nevada

RECORDED AT THE REQUEST OF
E.O. Nicolai

on Feb. 6, 1968
at 30 mins. past 1 P. M.

in Book 22 of OFFICIAL

RECORDS, page 183, RECORDS

OF ELKO COUNTY, NEVADA

Notary Public

Recorder 45977

File No. _____ Fee \$ 1.00

NOTICE OF LOCATION

NOTICE IS HEREBY GIVEN, that the undersigned located and now claim Fifteen Hundred (1500) feet in length along this vein or lode containing valuable minerals, together with Three Hundred (300) feet in width on each side of the middle of said vein at the surface, and all veins, lodes, mineral and surface ground within the lines of this claim, the general course of said vein or lode running 1490 feet NORTHERLY and 10 feet SOUTHERLY from the discovery monument on which this claim is posted. This claim is in the Mineral Hill Mining District, Eureka County, State of Nevada situated E, Sec. 9 - T.26N - R.52E, Mt. Diablo meridian

and is marked on the ground as follows:

Beginning 750 feet SOUTH of the discovery monument, at the SOUTH end center monument, and running thence WEST 300 feet to S. W. corner monument No. 1; thence NORTH 1500 feet to N. W. corner monument No. 2; thence EAST 300 feet and parallel to the SOUTH end line to the NORTH end center monument; thence EAST 300 feet and parallel to said end line to N. E. corner monument No. 3; thence SOUTH 1500 feet to S. W. corner monument No. 4; thence WEST 300 feet to place of beginning; including all dips, spurs, angles and variations

The above described mining claim is named

Located this Beta 21 30th day of January, 19 68

<p>Note</p> <p>The small type on blank lines is merely a guide for the locator and is no part of this notice.</p> <p>DIAGRAM OF CLAIM—The location (discovery point) and corner monuments should be designated on the accompanying diagram to make the Record of claim more perfect.</p> <p>A mining claim must not exceed 1500 feet in length along the vein or lode, by 300 feet in width, 300 feet on each side of center of vein at surface.</p> <p>No location of a mining claim can be made until the discovery of the vein or lode within the limits of the ground claimed.</p> <p>The claim must be distinctly marked on the ground, so its boundaries can be readily traced.</p> <p>A severe penalty is provided by law for removing or defacing the stakes or monuments of a mining claim.</p> <p>Claims located on Sunday or holidays are legal.</p> <p>All valuable mineral deposits in lands of the Government are locatable by citizens of the United States only, and those who have declared their intentions to become such.</p> <p>This location notice must be posted on the discovery monument and a copy of this notice must be filed for record with the County Recorder of the county in which the claim is located within thirty days after the date of posting.</p>	<p>1 DIAGRAM OF CLAIM</p>
--	----------------------------------

NAMES OF LOCATORS

B.K. Seeley Jr.
1423 E/ 9th S., Salt Lake City, Utah

Witness: E.O. Nicolai
740 Rahas
Elko, Nevada

RECORDED AT THE REQUEST OF
E.O. Nicolai
on Feb. 6, 19 68
at 30 mins. past 1 P. M.
in Book 22 of OFFICIAL
RECORDS, page 184, RECORDS
OF EUREKA COUNTY, NEVADA
Recorder William G. McLaughlin
File No. 45978 Fee \$ 1.00

NOTICE OF LOCATION

NOTICE IS HEREBY GIVEN, that the undersigned located and now claim Fifteen Hundred (1500) feet in length along this vein or lode containing valuable minerals, together with Three Hundred (300) feet in width on each side of the middle of said vein at the surface, and all veins, lodes, mineral and surface ground within the lines of this claim, the general course of said vein or lode running 1490 feet westerly and 10 feet easterly from the discovery monument on which this claim is posted. This claim is in the Mineral Hill Mining District, Eureka County, State of Nevada situated

E₁ Sec. 9-T.26N - R. 52E, Mt. Diablo meridian

and is marked on the ground as follows:

Beginning 750 feet SOUTH of the discovery monument, at the SOUTH end center monument, and running thence WEST 300 feet to E. W. corner monument No. 1; thence NORTH 1500 feet to S. W. corner monument No. 2; thence EAST 300 feet and parallel to the SOUTH end line to the NORTH end center monument; thence EAST 300 feet and parallel to said end line to N. E. corner monument No. 3; thence SOUTH 1500 feet to E. W. corner monument No. 4; thence WEST 300 feet to place of beginning; including all dips, spurs, angles and variations

The above described mining claim is named

Beta # 22

Located this 30th day of January, 1968.

Note

*The small type on blank lines is merely a guide for the locator and is no part of this notice.

DIAGRAM OF CLAIM—The location (discovery point) and corner monuments should be designated on the accompanying diagram to make the Record of claim more perfect.

A mining claim must not exceed 1500 feet in length along the vein or lode, by 600 feet in width, 300 feet on each side of center of vein at surface.

No location of a mining claim can be made until the discovery of the vein or lode within the limits of the ground claimed.

The claim must be distinctly marked on the ground, so its boundaries can be readily traced.

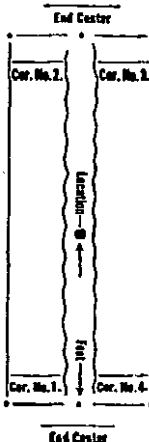
A severe penalty is provided by law for removing or defacing the stakes or monuments of a mining claim.

Claims located on Sunday or holidays are legal.

All valuable mineral deposits in lands of the Government are locatable by citizens of the United States only, and those who have declared their intentions to become such.

This location notice must be posted on the discovery monument and a copy of this notice must be filed for record with the County Recorder of the county in which the claim is located within thirty days after the date of posting.

DIAGRAM OF CLAIM



NAMES OF LOCATORS

B.K. Seeley Jr.
1423 E. 9th So., Salt Lake City, Utah

Witness: E.O. Nicolai
740 Rahas
Siko, Nevada

RECORDED AT THE REQUEST OF
E.O. Nicolai

on Feb. 6, 1968
 at 30 mins. past 1 P. M.

In Book 22 of OFFICIAL
 RECORDS, page 185, RECORDS

OF EUREKA COUNTY, NEVADA
William D. DePoli

Recorder 45979
 File No. 100

NOTICE OF LOCATION

NOTICE IS HEREBY GIVEN, that the undersigned located and now claim Fifteen Hundred (1500) feet in length along this vein or lode containing valuable minerals, together with Three Hundred (300) feet in width on each side of the middle of said vein at the surface, and all veins, lodes, mineral and surface ground within the lines of this claim, the general course of said vein or lode running 1490 feet westerly and 10 feet easterly from the discovery monument on which this claim is posted. This claim is in the Mineral Hill Mining District, Eureka County, State of Nevada situated

E. Sec 9 - T.26N - R. 52E, Mt. Diablo meridian

and is marked on the ground as follows:

Beginning 750 feet SOUTH of the discovery monument, at the SOUTH end center monument, and running thence WEST 300 feet to S. W. corner monument No. 1; thence NORTH 1500 feet to N. W. corner monument No. 2; thence EAST 300 feet and parallel to the SOUTH end line to the NORTH end center monument; thence EAST 300 feet and parallel to said end line to N. E. corner monument No. 3; thence SOUTH 1500 feet to S. W. corner monument No. 4; thence WEST 300 feet to place of beginning; including all dips, spurs, angles and variations

The above described mining claim is named

Beta # 23

Located this 30th day of January, 19 68.

Note

*The small type on blank lines is merely a guide for the locator and is no part of this notice.

DIAGRAM OF CLAIM--The location (discovery point) and corner monuments should be designated on the accompanying diagram to make the Record of claim more perfect.

A mining claim must not exceed 1500 feet in length along the vein or lode, by 600 feet in width, 300 feet on each side of center of vein at surface.

No location of a mining claim can be made until the discovery of the vein or lode within the limits of the ground claimed.

The claim must be distinctly marked on the ground, so its boundaries can be readily traced.

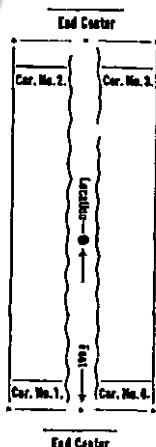
A severe penalty is provided by law for removing or defacing the stakes or monuments of a mining claim.

Claims located on Sunday or holidays are legal.

All valuable mineral deposits in lands of the Government are locatable by citizens of the United States only, and those who have declared their intentions to become such.

This location notice must be posted on the discovery monument and a copy of this notice must be filed for record with the County Recorder of the county in which the claim is located within thirty days after the date of posting.

DIAGRAM OF CLAIM



NAMES OF LOCATORS

B.K. Seeley Jr.
1423 E. 9th So., Salt Lake City, Utah

Witness E.O. Nicolai
740 Rahas
Elko, Nevada

RECORDED AT THE REQUEST OF
E.O. Nicolai

on Feb. 6, 19 68
at 30 mins. past 1 P. M.

in Book 22 of OFFICIAL
RECORDS, page 186 RECORDS

OF EVREKA COUNTY, NEVADA

Hollis A. DeLoe
Recorder
File No. 45980 Fee \$ 1.00

NOTICE OF LOCATION

NOTICE IS HEREBY GIVEN, that the undersigned located and now claim Fifteen Hundred (1500) feet in length along this vein or lode containing valuable minerals together with Three Hundred (300) feet in width on each side of the middle of said vein at the surface, and all veins, lodes, mineral and surface ground within the lines of this claim, the general course of said vein or lode running 1420 feet westerly and 10 feet easterly from the discovery monument on which this claim is posted. This claim is in the Mineral Hill Mining District, Eureka County, State of Nevada situated 8 1/2 Sec. 9 - T.26N - R.52E., Mt. Diablo meridian

and is marked on the ground as follows:

Beginning 750 feet SOUTH of the discovery monument, at the SOUTH end center monument, and running thence WEST 300 feet to S. W. corner monument No. 1; thence NORTH 1500 feet to N. W. corner monument No. 2; thence EAST 300 feet and parallel to the SOUTH end line to the NORTH end center monument; thence EAST 300 feet and parallel to said end line to N. E. corner monument No. 3; thence SOUTH 1500 feet to S. W. corner monument No. 4; thence WEST 300 feet to place of beginning; including all dips, spurs, angles and variations

The above described mining claim is named

Beta # 24

Located this 30th day of January, 1968.

Note

*The small type on blank lines is merely a guide for the locator and is no part of this notice.

DIAGRAM OF CLAIM—The location (discovery point) and corner monuments should be designated on the accompanying diagram to make the Record of claim more perfect.

A mining claim must not exceed 1500 feet in length along the vein or lode, by 600 feet in width, 300 feet on each side of center of vein at surface.

No location of a mining claim can be made until the discovery of the vein or lode within the limits of the ground claimed.

The claim must be distinctly marked on the ground, so its boundaries can be readily traced.

A severe penalty is provided by law for removing or defacing the stakes or monuments of a mining claim.

Claims located on Sunday or holidays are legal.

All valuable mineral deposits in lands of the Government are locatable by citizens of the United States only, and those who have declared their intentions to become such.

This location notice must be posted on the discovery monument and a copy of this notice must be filed for record with the County Recorder of the county in which the claim is located within thirty days after the date of posting.

DIAGRAM OF CLAIM

End Center

Cor. No. 2

Cor. No. 3

Location - 1500 - Feet

Cor. No. 1

Cor. No. 4

End Center

NAMES OF LOCATORS
E.K. Seeley Jr.
1423 E. 9th So., Salt Lake City, Utah

Witness: E.O. Nicolai
740 Rahas
Elko, Nevada

RECORDED AT THE REQUEST OF
E.O. Nicolai
on Feb. 6, 1968
at 30 mins. past 1 P. M.
in Book 22 of OFFICIAL
RECORDS, page 187, RECORDS
OF ELKO COUNTY, NEVADA
John A. McTeele
Recorder 45981
File No. Fee 1.00

NOTICE OF LOCATION

NOTICE IS HEREBY GIVEN, that the undersigned located and now claim Fifteen Hundred (1500) feet in length along this vein or lode containing valuable minerals, together with Three Hundred (300) feet in width on each side of the middle of said vein at the surface, and all veins, lodes, mineral and surface ground within the lines of this claim, the general course of said vein or lode running 1490 feet westerly and 10 feet easterly from the discovery monument on which this claim is posted. This claim is in the Mineral Hill Mining District, Eureka County, State of Nevada situated E. Sec. 9 - T.26N - R.52E, Mt. Diablo meridian

and is marked on the ground as follows:

Beginning 790 feet SOUTH of the discovery monument at the SOUTH end center monument, and running thence WEST 300 feet to S. W. corner monument No. 1; thence NORTH 1500 feet to N. W. corner monument No. 2; thence EAST 300 feet and parallel to the SOUTH end line to the NORTH end center monument; thence EAST 300 feet and parallel to said end line to N. E. corner monument No. 3; thence SOUTH 1500 feet to S. W. corner monument No. 4; thence WEST 300 feet to place of beginning; including all dips, spurs, angles and variations

The above described mining claim is named
Beta #25

Located this 30th day of January, 19 68.

<p>Note</p> <p>*The small type on blank lines is merely a guide for the locator and is no part of this notice.</p> <p>(DIAGRAM OF CLAIM—The location (discovery point) and corner monuments should be designated on the accompanying diagram to make the Record of claim more perfect.</p> <p>A mining claim must not exceed 1500 feet in length along the vein or lode, by 600 feet in width, 300 feet on each side of center of vein at surface.</p> <p>No location of a mining claim can be made until the discovery of the vein or lode within the limits of the ground claimed.</p> <p>The claim must be distinctly marked on the ground, so its boundaries can be readily traced.</p> <p>A severe penalty is provided by law for removing or defacing the stakes or monuments of a mining claim.</p> <p>Claims located on Sunday or holidays are legal.</p> <p>All valuable mineral deposits in lands of the Government are locatable by citizens of the United States only, and those who have declared their intentions to become such.</p> <p>This location notice must be posted on the discovery monument and a copy of this notice must be filed for record with the County Recorder of the county in which the claim is located within thirty days after the date of posting.</p>	<p>↑ DIAGRAM OF CLAIM</p>
---	---------------------------

NAMES OF LOCATORS

B.K. Seeley Jr.
1423 E. 9th S., Salt Lake City, Utah

Witness: E.O. Nicolai
740 Rahas
Elko, Nevada

RECORDED AT THE REQUEST OF
E.O. Nicolai

on Feb. 6, 19 68
at 30 mins. past 1 P. M.

in Book 22 of OFFICIAL
RECORDS, page 188, RECORDS
OF EUREKA COUNTY, NEVADA

Willis A. McFarli
Recorder
File No. 45982 Fee \$ 1.00

NOTICE OF LOCATION

NOTICE IS HEREBY GIVEN, that the undersigned located and now claim Fifteen Hundred (1500) feet in length along this vein or lode containing valuable minerals, together with Three Hundred (300) feet in width on each side of the middle of said vein at the surface, and all veins, lodes, mineral and surface ground within the lines of this claim, the general course of said vein or lode running 1490 feet westerly and 10 feet easterly from the discovery monument on which this claim is posted. This claim is in the Mineral Hill Mining District, Eureka County, State of Nevada situated E. Sec. 9 - T. 26N - R. 52E, Mt. Diablo meridian

and is marked on the ground as follows:

Beginning 750 feet SOUTH of the discovery monument, at the SOUTH end center monument, and running thence WEST 300 feet to S. W. corner monument No. 1; thence NORTH 1500 feet to N. W. corner monument No. 2; thence EAST 300 feet and parallel to the SOUTH end line to the NORTH end center monument; thence EAST 300 feet and parallel to said end line to N. E. corner monument No. 3; thence SOUTH 1500 feet to S. W. corner monument No. 4; thence WEST 300 feet to place of beginning; including all dips, spurs, angles and variations.

The above described mining claim is named

Beta #26

Located this 30th day of January, 19 68.

Note

The small type on blank lines is merely a guide for the locator and is no part of this notice.

Diagram of Claim—The location (discovery point) and corner monuments should be designated on the accompanying diagram to make the Record of Claim more perfect.

A mining claim must not exceed 1500 feet in length along the vein or lode, by 600 feet in width, 300 feet on each side of center of vein at surface.

No location of a mining claim can be made until the discovery of the vein or lode within the limits of the ground claimed.

The claim must be distinctly marked on the ground, so its boundaries can be readily traced.

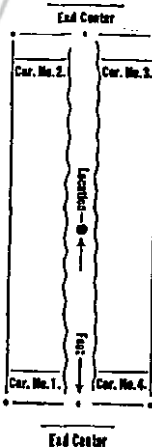
A severe penalty is provided by law for removing or defacing the stakes or monuments of a mining claim.

Claims located on Sunday or holidays are legal.

All valuable mineral deposits in lands of the Government are locatable by citizens of the United States only, and those who have declared their intentions to become such.

This location notice must be posted on the discovery monument and a copy of this notice must be filed for record with the County Recorder of the county in which the claim is located within thirty days after the date of posting.

DIAGRAM OF CLAIM



NAMES OF LOCATORS

B.K. Seeley Jr.
1423 E. 9th S., Salt Lake City, Utah

Witness: E.O. Nicolai
740 Rahas
Elko, Nevada

RECORDED AT THE REQUEST OF
E.O. Nicolai

ON Feb. 6, 19 68

at 30 mins. past 1 P. M.

in Book 22 of OFFICIAL

RECORDS, page 189, RECORDS
OF EUREKA COUNTY, NEVADA

Shelley A. McLaughlin
Recorder

File No. 45983 Fee \$ 1.00

NOTICE OF LOCATION

NOTICE IS HEREBY GIVEN, that the undersigned located and now claim Fifteen Hundred (1500) feet in length along this vein or lode containing valuable minerals, together with Three Hundred (300) feet in width on each side of the middle of said vein at the surface, and all veins, lodes, mineral and surface ground within the lines of this claim, the general course of said vein or lode running 1490 feet westerly and 10 feet easterly from the discovery monument on which this claim is posted. This claim is in the Mineral Hill Mining District, Eureka County, State of Nevada situated E. Sec. 9 - T.26N - R.52E, Mt. Diablo meridian

and is marked on the ground as follows:

Beginning 770 feet SOUTH of the discovery monument, at the SOUTH end center monument, and running thence WEST 300 feet to S. W. corner monument No. 1; thence NORTH 1500 feet to N. W. corner monument No. 2; thence EAST 300 feet and parallel to the SOUTH end line to the NORTH end center monument; thence EAST 300 feet and parallel to said end line to N. E. corner monument No. 3; thence SOUTH 1500 feet to S. W. corner monument No. 4; thence WEST 300 feet to place of beginning; including all dips, spurs, angles and variations

The above described mining claim is named

Beta # 27

Located this 30th day of January, 1968

Note

*The small type on blank lines is merely a guide for the locator and is no part of this notice.

DIAGRAM OF CLAIM—The location (discovery point) and corner monuments should be designated on the accompanying diagram to make the Record of claim more perfect.

A mining claim must not exceed 1500 feet in length along the vein or lode, by 500 feet in width, 200 feet on each side of center of vein at surface.

No location of a mining claim can be made until the discovery of the vein or lode within the limits of the ground claimed.

The claim must be distinctly marked on the ground, so its boundaries can be readily traced.

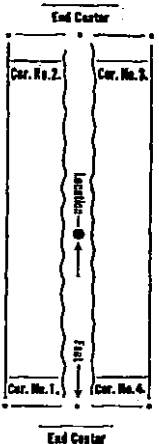
A severe penalty is provided by law for removing or defacing the stakes or monuments of a mining claim.

Claims located on Sunday or holidays are legal.

All valuable mineral deposits in lands of the Government are locatable by citizens of the United States only, and those who have declared their intentions to become such.

This location notice must be posted on the discovery monument and a copy of this notice must be filed for record with the County Recorder of the county in which the claim is located within thirty days after the date of posting.

DIAGRAM OF CLAIM



NAMES OF LOCATORS

B.K. Seeley, Jr.
1423 E. 9th S., Salt Lake City, Utah

Witness: E.O. Nicolai
740 Rahas Road
Elko, Nevada

RECORDED AT THE REQUEST OF
E.O. Nicolai

on Feb. 6, 1968

at 30 mins. past 1 P. M.

in Book 22 of OFFICIAL

RECORDS, page 190, RECORDS
OF EUREKA COUNTY, NEVADA

William A. Metcalf

Recorder

File No. 45984 Fee \$ 1.00

NOTICE OF LOCATION

NOTICE IS HEREBY GIVEN, that the undersigned located and now claim Fifteen Hundred (1500) feet in length along this vein or lode containing valuable minerals, together with Three Hundred (300) feet in width on each side of the middle of said vein at the surface, and all veins, lodes, mineral and surface ground within the lines of this claim, the general course of said vein or lode running 1490 feet west and 10 feet east from the discovery monument on which this claim is posted. This claim is in the Mineral Hill Mining District, Eureka County, State of Nevada situated E. Sec. 15 - T.26N - R.52E, Mt. Diablo meridian

and is marked on the ground as follows:

Beginning 750 feet SOUTH of the discovery monument, at the SOUTH end center monument, and running thence WEST 300 feet to E. W. corner monument No. 1; thence NORTH 1500 feet to N. W. corner monument No. 2; thence EAST 300 feet and parallel to the SOUTH end line to the NORTH end center monument; thence EAST 300 feet and parallel to said end line to N. E. corner monument No. 3; thence SOUTH 1500 feet to S. W. corner monument No. 4; thence WEST 300 feet to place of beginning; including all dips, spurs, angles and variations

The above described mining claim is named

Beta #28

Located this 30th day of January, 1968

Note

*The small type on blank lines is merely a guide for the locator and is no part of this notice.

DIAGRAM OF CLAIM—The location (discovery point) and corner monuments should be designated on the accompanying diagram to make the Record of claim more perfect.

A mining claim must not exceed 1600 feet in length along the vein or lode, by 600 feet in width, 300 feet on each side of center of vein at surface.

No location of a mining claim can be made until the discovery of the vein or lode within the limits of the ground claimed.

The claim must be distinctly marked on the ground, so its boundaries can be readily traced.


A severe penalty is provided by law for removing or defacing the stakes or monuments of a mining claim.

Claims located on Sunday or holidays are legal.

All valuable mineral deposits in lands of the Government are locatable by citizens of the United States only, and those who have declared their intentions to become such.

This location notice must be posted on the discovery monument and a copy of this notice must be filed for record with the County Recorder of the county in which the claim is located within thirty days after the date of posting.

DIAGRAM OF CLAIM



NAMES OF LOCATORS

B.K. Sealey, Jr.
1423 E. 9th S., Salt Lake City, Utah
Witness: E.O. Nicolai
740 Rahas Road
Elko, Nevada

RECORDED AT THE REQUEST OF
E.O. Nicolai

on Feb. 6, 19 68

at 30 mins. post 1 P. M.

in Book 22 of OFFICIAL

RECORDS, page 191, RECORDS
OF EUREKA COUNTY, NEVADA

Recorder John A. McPhee
File No. 45985 Fee \$ 1.00

NOTICE OF LOCATION

NOTICE IS HEREBY GIVEN, that the undersigned located and now claim Fifteen Hundred (1500) feet in length along this vein or lode containing valuable minerals, together with Three Hundred (300) feet in width on each side of the middle of said vein at the surface, and all veins, lodes, mineral and surface ground within the lines of this claim, the general course of said vein or lode running 1490 feet westerly and 10 feet easterly from the discovery monument on which this claim is posted. This claim is in the Mineral Hill Mining District,

Eureka County, State of Nevada situated Elk Sec. 16 - T.26N - R.52E, Mt. Diablo meridian

and is marked on the ground as follows:

Beginning 750 feet SOUTH of the discovery monument, at the SOUTH end center monument, and running thence WEST 300 feet to S. W. corner monument No. 1; thence NORTH 1500 feet to N. W. corner monument No. 2; thence EAST 300 feet and parallel to the SOUTH end line to the NORTH end center monument; thence EAST 300 feet and parallel to said end line to N. E. corner monument No. 3; thence SOUTH 1500 feet to S. E. corner monument No. 4; thence WEST 300 feet to place of beginning; including all dips, spurs, angles and variations

The above described mining claim is named

Beta #29

Located this 30th day of January, 19 68

Note

*The small type on blank lines is merely a guide for the locator and is no part of this notice.

DIAGRAM OF CLAIM—The location (discovery point) and corner monuments should be designated on the accompanying diagram to make the Record of claim more perfect.

A mining claim must not exceed 1500 feet in length along the vein or lode, by 600 feet in width, 300 feet on each side of center of vein at surface.

No location of a mining claim can be made until the discovery of the vein or lode within the limits of the ground claimed.

The claim must be distinctly marked on the ground, so its boundaries can be readily traced.

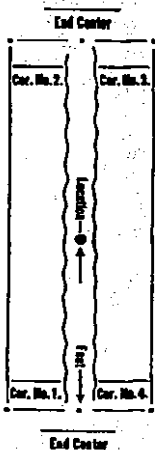
A severe penalty is provided by law for removing or defacing the stakes or monuments of a mining claim.

Claims located on Sunday or holidays are legal.

All valuable mineral deposits in lands of the Government are locatable by citizens of the United States only, and those who have declared their intentions to become such.

This location notice must be posted on the discovery monument and a copy of this notice must be filed for record with the County Recorder of the county in which the claim is located within thirty days after the date of posting.

DIAGRAM OF CLAIM



NAMES OF LOCATORS

B.K. Seeley, Jr.
1423 E. 9th St., Salt Lake City, Utah

Witness: E.O. Nicolai
740 Rahas Road
Elko, Nevada

RECORDED AT THE REQUEST OF
E.O. Nicolai

on Feb. 6, 19 68
at 30 mins. past 1 P. M.

in Book 22 of OFFICIAL
RECORDS, page 192, RECORDS
OF ENREKA COUNTY, NEVADA

Miller C. DePaoli
Recorder 45986
File No. 45986 Fee \$ 1.00

NOTICE OF LOCATION

NOTICE IS HEREBY GIVEN, that the undersigned located and now claim Fifteen Hundred (1500) feet in length along this vein or lode containing valuable minerals, together with Three Hundred (300) feet in width on each side of the middle of said vein at the surface, and all veins, lodes, mineral and surface ground within the lines of this claim, the general course of said vein or lode running 1492 feet westerly and 10 feet easterly from the discovery monument on which this claim is posted. This claim is in the Mineral Hill Mining District, Eureka County, State of Nevada situated E. 1/4 Sec. 16 - T. 28N - R. 52E, Mt. Diablo meridian

and is marked on the ground as follows:

Beginning 750 feet SOUTH of the discovery monument at the SOUTH end center monument and running thence WEST 300 feet to S. W. corner monument No. 1; thence NORTH 1500 feet to N. W. corner monument No. 2; thence EAST 300 feet and parallel to the SOUTH end line to the NORTH end center monument; thence EAST 300 feet and parallel to said end line to N. E. corner monument No. 3; thence SOUTH 1500 feet to S. W. corner monument No. 4; thence WEST 300 feet to place of beginning; including all dips, spurs, angles and variations

The above described mining claim is named

Beta #30

Located this 30th day of January, 1968.

Note

*The small type on blank lines is merely a guide for the locator and is no part of this notice.

(DIAGRAM OF CLAIM—The location (discovery point) and corner monuments should be designated on the accompanying diagram to make the Record of claim more perfect.

A mining claim must not exceed 1500 feet in length along the vein or lode, by 600 feet in width, 300 feet on each side of center of vein at surface.

No location of a mining claim can be made until the discovery of the vein or lode within the limits of the ground claimed.

The claim must be distinctly marked on the ground, so its boundaries can be readily traced.

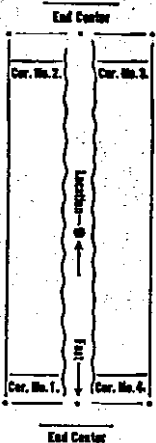
A severe penalty is provided by law for removing or defacing the stakes or monuments of a mining claim.

Claims located on Sunday or holidays are legal.

All valuable mineral deposits in lands of the Government are locatable by citizens of the United States only, and those who have declared their intentions to become such.

This location notice must be posted on the discovery monument and a copy of this notice must be filed for record with the County Recorder of the county in which the claim is located within thirty days after the date of posting.

DIAGRAM OF CLAIM



NAMES OF LOCATORS

B.K. Seeley, Jr.
1423 E. 9th St., Salt Lake City, Utah

Witness: E.O. Nicolai
740 Rahas Road
Elko, Nevada

RECORDED AT THE REQUEST OF
E.O. Nicolai

on Feb. 6, 1968

at 30 mins. past 1 P. M.

in Book 22 of OFFICIAL

RECORDS, page 193, RECORDS
OF ELKO COUNTY, NEVADA

Recorder William A. DeFazio
File No. 45987 Fee \$ 1.00

NOTICE OF LOCATION

NOTICE IS HEREBY GIVEN, that the undersigned located and now claim Fifteen Hundred (1500) feet in length along this vein or lode containing valuable minerals, together with Three Hundred (300) feet in width on each side of the middle of said vein at the surface, and all veins, lodes, mineral and surface ground within the lines of this claim, the general course of said vein or lode running 1490 feet westerly and 10 feet easterly from the discovery monument on which this claim is posted. This claim is in the Mineral Hill Mining District, Eureka County, State of Nevada situated Elk Sec. 15 - T. 26N - R. 52E, Mt. Diablo meridian

and is marked on the ground as follows:

Beginning 750 feet SOUTH of the discovery monument, at the SOUTH end center monument, and running thence WEST 300 feet to S. W. corner monument No. 1; thence NORTH 1500 feet to N. W. corner monument No. 2; thence EAST 300 feet and parallel to the SOUTH end line to the NORTH end center monument; thence EAST 300 feet and parallel to said end line to N. E. corner monument No. 3; thence SOUTH 1500 feet to S. E. corner monument No. 4; thence WEST 300 feet to place of beginning; including all dips, spurs, angles and variations

The above described mining claim is named

Beta # 31

Located this 30th day of January, 1968.

Note

*The small type on blank lines is merely a guide for the locator and is no part of this notice.

(DIAGRAM OF CLAIM—The location (discovery point) and corner monuments should be designated on the accompanying diagram to make the Record of claim more perfect.

A mining claim must not exceed 1500 feet in length along the vein or lode, by 300 feet in width, 300 feet on each side of center of vein at surface.

No location of a mining claim can be made until the discovery of the vein or lode within the limits of the ground claimed.

The claim must be distinctly marked on the ground, so its boundaries can be readily traced.

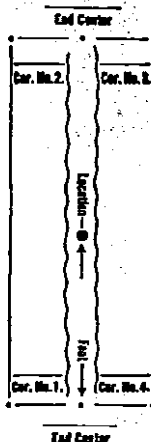
A severe penalty is provided by law for removing or defacing the stakes or monuments of a mining claim.

Claims located on Sunday or holidays are legal.

All valuable mineral deposits in lands of the Government are locatable by citizens of the United States only, and those who have declared their intentions to become such.

This location notice must be posted on the discovery monument and a copy of this notice must be filed for record with the County Recorder of the county in which the claim is located within thirty days after the date of posting.

DIAGRAM OF CLAIM



NAMES OF LOCATORS

B.K. Seeley, Jr.
1423 E. 9th St., Salt Lake City, Utah

Witness: E.O. Nicolai
740 Baban Road
Elko, Nevada

RECORDED AT THE REQUEST OF

E.O. Nicolai

on Feb. 6, 1968

at 30 mins. past 1 P. M.

in Book 22 of OFFICIAL

RECORDS, page 194, RECORDS
OF EUREKA COUNTY, NEVADA

Recorder 45988

File No. 45988 Fee \$ 1.00

File No. 45989 BOOK 22 PAGE 195
NOTICE OF LOCATION

NOTICE IS HEREBY GIVEN, that the undersigned located and now claim Fifteen Hundred (1500) feet in length along this vein or lode containing valuable minerals, together with Three Hundred (300) feet in width on each side of the middle of said vein at the surface, and all veins, lodes, mineral and surface ground within the lines of this claim, the general course of said vein or lode running 1490 feet westerly and 10 feet easterly from the discovery monument on which this claim is posted. This claim is in the Mineral Hill Mining District, Eureka County, State of Nevada situated

E₂ Sec. 16 - T. 26N - R. 52E, Mt. Diablo meridian

and is marked on the ground as follows:

Beginning 720 feet SOUTH of the discovery monument, at the SOUTH end center monument and running thence WEST 300 feet to S. W. corner monument No. 1; thence NORTH 1500 feet to N. W. corner monument No. 2; thence EAST 300 feet and parallel to the SOUTH end line to the NORTH end center monument; thence EAST 300 feet and parallel to said end line to N. E. corner monument No. 3; thence SOUTH 1500 feet to S. E. corner monument No. 4; thence WEST 300 feet to place of beginning; including all dips, spurs, angles and variations

The above described mining claim is named
Beta # 32

Located this 30th day of January, 19 68

Note

*The small type on blank lines is merely a guide for the locator and is no part of this notice.

DIAGRAM OF CLAIM—The location (discovery point) and corner monuments should be designated on the accompanying diagram to make the Record of claim more perfect.

A mining claim must not exceed 1500 feet in length along the vein or lode, by 600 feet in width, 300 feet on each side of center of vein at surface.

No location of a mining claim can be made until the discovery of the vein or lode within the limits of the ground claimed.

The claim must be distinctly marked on the ground, so its boundaries can be readily traced.

A severe penalty is provided by law for removing or defacing the stakes or monuments of a mining claim.

Claims located on Sunday or holidays are legal.

All valuable mineral deposits in lands of the Government are locatable by citizens of the United States only, and those who have declared their intentions to become such.

This location notice must be posted on the discovery monument and a copy of this notice must be filed for record with the County Recorder of the county in which the claim is located within thirty days after the date of posting.

DIAGRAM OF CLAIM

End Center

Cor. No. 2

Cor. No. 1

DISCOVERY

Cor. No. 3

Cor. No. 4

End Center

NAMES OF LOCATORS

B.K. Seeley, Jr.
1423 E. 9th S., Salt Lake City, Utah

Witness: E.O. Nicolai
740 Rahas Road
Elko, Nevada

RECORDED AT THE REQUEST OF
E.O. Nicolai

on Feb. 6, 19 68
at 30 mins. past 1 P. M.

in Book 22 of OFFICIAL
RECORDS, page 195 RECORDS
OF EUREKA COUNTY, NEVADA

Kelly G. Metcalf
Recorder 45989

File No. 45989 Fee \$ 1.00

NOTICE OF LOCATION

NOTICE IS HEREBY GIVEN, that the undersigned located and now claims Fifteen Hundred (1500) feet in length along this vein or lode containing valuable minerals, together with Three Hundred (300) feet in width on each side of the middle of said vein at the surface, and all veins, lodes, mineral and surface ground within the lines of this claim, the general course of said vein or lode running 1490 feet westerly and 10 feet easterly from the discovery monument on which this claim is posted. This claim is in the Mineral Hill Mining District,

Eureka County, State of Nevada situated

E. Sec. 16 - T.26N - R.52E, Mt. Diablo meridian

and is marked on the ground as follows:

Beginning 750 feet SOUTH of the discovery monument, at the SOUTH end center monument, and running thence WEST 300 feet to S. W. corner monument No. 1; thence NORTH 1500 feet to N. W. corner monument No. 2; thence EAST 300 feet and parallel to the SOUTH end line to the NORTH end center monument; thence EAST 300 feet and parallel to said end line to N. E. corner monument No. 3; thence SOUTH 1500 feet to S. W. corner monument No. 4; thence WEST 300 feet to place of beginning; including all dips, spurs, angles and variations

The above described mining claim is named

Beta # 33

Located this 30th day of January, 19 69.

Note

*The small type on blank lines is merely a guide for the locator and is no part of this notice.

DIAGRAM OF CLAIM—The location (discovery point) and corner monuments should be designated on the accompanying diagram to make the Record of claim more perfect.

A mining claim must not exceed 1500 feet in length along the vein or lode, by 600 feet in width, 300 feet on each side of center of vein at surface.

No location of a mining claim can be made until the discovery of the vein or lode within the limits of the ground claimed.

The claim must be distinctly marked on the ground, so its boundaries can be readily traced.

A severe penalty is provided by law for removing or defacing the stakes or monuments of a mining claim.

Claims located on Sunday or holidays are legal.

All valuable mineral deposits in lands of the Government are locatable by citizens of the United States only, and those who have declared their intentions to become such.

This location notice must be posted on the discovery monument and a copy of this notice must be filed for record with the County Recorder of the county in which the claim is located within thirty days after the date of posting.

DIAGRAM OF CLAIM

End Center

Cor. No. 2

Cor. No. 3

Length—1500 Feet

Cor. No. 1

Cor. No. 4

End Center

NAMES OF LOCATORS

B.K. Seeley, Jr.
1423 E. 9th S., Salt Lake City, Utah

Witness: E.O. Nicolai
740 Raham Road
Elko, Nevada

RECORDED AT THE REQUEST OF
E.O. Nicolai

on Feb. 6, 19 68
at 30 mins. past 1 P. M.

in Book 22 of OFFICIAL

RECORDS, page 196, RECORDS
OF EUREKA COUNTY, NEVADA.

Recorder 45990, 1.00
File No. 196

NOTICE OF LOCATION

NOTICE IS HEREBY GIVEN, that the undersigned located and now claim Fifteen Hundred (1500) feet in length along this vein or lode containing valuable minerals, together with Three Hundred (300) feet in width on each side of the middle of said vein at the surface, and all veins, lodes, mineral and surface ground within the lines of this claim, the general course of said vein or lode running 1490 feet westerly and 10 feet easterly from the discovery monument on which this claim is posted. This claim is in the Mineral Hill Mining District, Eureka County, State of Nevada situated

E₁ Sec. 16 - T.26N - R.52E, Mt. Diablo meridian

and is marked on the ground as follows:

Beginning 750 feet SOUTH of the discovery monument, at the SOUTH end center monument, and running thence WEST 300 feet to S. W. corner monument No. 1; thence NORTH 1500 feet to N. W. corner monument No. 2; thence EAST 300 feet and parallel to the SOUTH end line to the NORTH end center monument; thence EAST 300 feet and parallel to said end line to N. E. corner monument No. 3; thence SOUTH 1500 feet to S. W. corner monument No. 4; thence WEST 300 feet to place of beginning; including all dips, spurs, angles and variations

The above described mining claim is named

Beta #34

Located this 30th day of January, 1968.

Note

*The small type on blank lines is merely a guide for the locator and is no part of this notice.

(DIAGRAM OF CLAIM--The location (discovery point) and corner monuments should be designated on the accompanying diagram to make the Record of claim more perfect.

A mining claim must not exceed 1500 feet in length along the vein or lode, by 600 feet in width, 300 feet on each side of center of vein at surface.

No location of a mining claim can be made until the discovery of the vein or lode within the limits of the ground claimed.

The claim must be distinctly marked on the ground, so its boundaries can be readily traced.

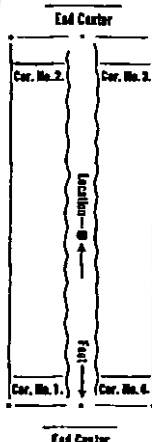
A severe penalty is provided by law for removing or defacing the stakes or monuments of a mining claim.

Claims located on Sunday or holidays are legal.

All valuable mineral deposits in lands of the Government are locatable by citizens of the United States only, and those who have declared their intentions to become such.

This location notice must be posted on the discovery monument and a copy of this notice must be filed for record with the County Recorder of the county in which the claim is located within thirty days after the date of posting.

DIAGRAM OF CLAIM



NAMES OF LOCATORS

B.K. Seeley, Jr.
1423 E. 9th S., Salt Lake City, Utah

Witness: E.O. Nicolae
740 Rahas Road
Elko, Nevada

RECORDED AT THE REQUEST OF
E.O. Nicolae

on Feb. 6, 1968

at 30 mins. past 1 P. M.

in Book 22 of OFFICIAL

RECORDS, page 197, RECORDS
OF EUREKA COUNTY, NEVADA

Hollis A. Detzler

Recorder 45991 Fee \$ 1.00

NOTICE OF LOCATION

NOTICE IS HEREBY GIVEN, that the undersigned located and now claim Fifteen Hundred (1500) feet in length along this vein or lode containing valuable minerals, together with Three Hundred (300) feet in width on each side of the middle of said vein at the surface, and all veins, lodes, mineral and surface ground within the lines of this claim, the general course of said vein or lode running 1420 feet westerly and 10 feet easterly from the discovery monument on which this claim is posted. This claim is in the Mineral Hill Mining District, Eureka County, State of Nevada situated

E $\frac{1}{2}$ Sec. 16 - T.26N - R.52E, Mt. Diablo meridian

and is marked on the ground as follows:

Beginning 730 feet SOUTH of the discovery monument, at the SOUTH end center monument, and running thence WEST 300 feet to N. W. corner monument No. 1; thence NORTH 1500 feet to N. E. corner monument No. 2; thence EAST 300 feet and parallel to the SOUTH end line to the NORTH end center monument; thence EAST 300 feet and parallel to said end line to N. E. corner monument No. 3; thence SOUTH 1500 feet to S. W. corner monument No. 4; thence WEST 300 feet to place of beginning; including all dips, spurs, angles and variations

The above described mining claim is named

Beta # 35

Located this 30th day of January, 19 68.

Note	1 DIAGRAM OF CLAIM.
<p><small>*The small type on blank lines is merely a guide for the locator and is no part of this notice.</small></p> <p><small>†DIAGRAM OF CLAIM--The location (discovery point) and corner monuments should be designated on the accompanying diagram to make the Record of claim more perfect.</small></p> <p><small>A mining claim must not exceed 1500 feet in length along the vein or lode, by 300 feet in width, 300 feet on each side of center of vein at surface.</small></p> <p><small>No location of a mining claim can be made until the discovery of the vein or lode within the limits of the ground claimed.</small></p> <p><small>The claim must be distinctly marked on the ground, so its boundaries can be readily traced.</small></p> <p><small>A severe penalty is provided by law for removing or defacing the stakes or monuments of a mining claim.</small></p> <p><small>Claims located on Sunday or holidays are legal.</small></p> <p><small>All valuable mineral deposits in lands of the Government are locatable by citizens of the United States only, and those who have declared their intentions to become such.</small></p> <p><small>This location notice must be posted on the discovery monument and a copy of this notice must be filed for record with the County Recorder of the county in which the claim is located within thirty days after the date of posting.</small></p>	

NAMES OF LOCATORS

B.K. Seeley, Jr.
1423 E. 9th S., Salt Lake City, Utah

Witness: E. O. Nicolai
740 Rahas Road
Elko, Nevada

RECORDED AT THE REQUEST OF
E.O. Nicolai

on Feb. 6, 19 68
at 30 mins. past P. M.

in Book 22 of OFFICIAL
RECORDS, page 198
OF EUREKA COUNTY, NEVADA

Recorded 15992 by McTee
File No. 15992 Fee \$ 1.00

NOTICE OF LOCATION

NOTICE IS HEREBY GIVEN, that the undersigned located and now claim Fifteen Hundred (1500) feet in length along this vein or lode containing valuable minerals, together with Three Hundred (300) feet in width on each side of the middle of said vein at the surface, and all veins, lodes, mineral and surface ground within the lines of this claim, the general course of said vein or lode running 1490 feet westerly and 10 feet easterly from the discovery monument on which this claim is posted. This claim is in the Mineral Hill Mining District, Eureka County, State of Nevada situated

E₁ Sec. 16 - T.26N - R.52E, Mt. Diablo meridian

and is marked on the ground as follows:

Beginning 730 feet SOUTH of the discovery monument, at the SOUTH end center monument, and running thence WEST 300 feet to S. W. corner monument No. 1; thence NORTH 1500 feet to N. W. corner monument No. 2; thence EAST 300 feet and parallel to the SOUTH end line to the NORTH end center monument; thence EAST 300 feet and parallel to said end line to N. E. corner monument No. 3; thence SOUTH 1500 feet to S. W. corner monument No. 4; thence WEST 300 feet to place of beginning; including all dips, spurs, angles and variations

The above described mining claim is named

Beta #36

Located this 30th day of January, 1968

Note

*The small type on blank lines is merely a guide for the locator and is no part of this notice.

(DIAGRAM OF CLAIM—The location (discovery point) and corner monuments should be designated on the accompanying diagram to make the Record of claim more perfect.

A mining claim must not exceed 1500 feet in length along the vein or lode, by 400 feet in width, 300 feet on each side of center of vein at surface.

No location of a mining claim can be made until the discovery of the vein or lode within the limits of the ground claimed.

The claim must be distinctly marked on the ground, so its boundaries can be readily traced.


A severe penalty is provided by law for removing or defacing the stakes or monuments of a mining claim.

Claims located on Sunday or holidays are legal.

All valuable mineral deposits in lands of the Government are locatable by citizens of the United States only, and those who have declared their intentions to become such.

This location notice must be posted on the discovery monument and a copy of this notice must be filed for record with the County Recorder of the county in which the claim is located within thirty days after the date of posting.

DIAGRAM OF CLAIM



NAMES OF LOCATORS

B.K. Seeley, Jr.
1423 E. 9th S., Salt Lake City, Utah

Witness: E.O. Nicolai
740 Rahas Road
Elko, Nevada

RECORDED AT THE REQUEST OF
E.O. Nicolai

On Feb. 6, 1968
at 30 mins past 1 P. M.

in Book 22 of OFFICIAL
RECORDS, page 199 RECORDS

OF EUREKA COUNTY, NEVADA
Shirley A. DeLoe

Recorder, 45993
File No. 45993 Fee \$ 1.00

45994 BOOK 22 PAGE 200
NOTICE OF LOCATION

NOTICE IS HEREBY GIVEN, that the undersigned located and now claim Fifteen Hundred (1500) feet in length along this vein or lode containing valuable minerals, together with Three Hundred (300) feet in width on each side of the middle of said vein at the surface, and all veins, lodes, mineral and surface ground within the lines of this claim, the general course of said vein or lode running 1490 feet easterly and 10 feet westerly from the discovery monument on which this claim is posted. This claim is in the Mineral Hill Mining District,

Eureka County, State of Nevada situated

W $\frac{1}{2}$ Sec. 9 - T.26N - R.52E, Mt. Diablo meridian

and is marked on the ground as follows:

Beginning 730 feet SOUTH of the discovery monument, at the SOUTH end center monument, and running thence WEST 300 feet to S. W. corner monument No. 1; thence NORTH 1500 feet to N. W. corner monument No. 2; thence EAST 300 feet and parallel to the SOUTH end line to the NORTH end center monument; thence EAST 300 feet and parallel to said end line to N. E. corner monument No. 3; thence SOUTH 1500 feet to S. W. corner monument No. 4; thence WEST 300 feet to place of beginning; including all dips, spurs, angles and variations

The above described mining claim is named

Beta #37

Located this 30th day of January, 19 68.

Note

The small type on blank lines is merely a guide for the locator and is no part of this notice.

DIAGRAM OF CLAIM—The location (discovery point) and corner monuments should be designated on the accompanying diagram to make the Record of claim more perfect.

A mining claim must not exceed 1500 feet in length along the vein or lode, by 600 feet in width, 300 feet on each side of center of vein at surface.

No location of a mining claim can be made until the discovery of the vein or lode within the limits of the ground claimed.

The claim must be distinctly marked on the ground, so its boundaries can be readily traced.

A severe penalty is provided by law for removing or defacing the stakes or monuments of a mining claim.

Claims located on Sunday or holidays are legal.

All valuable mineral deposits in lands of the Government are locatable by citizens of the United States only, and those who have declared their intentions to become such.

This location notice must be posted on the discovery monument and a copy of this notice must be filed for record with the County Recorder of the county in which the claim is located within thirty days after the date of posting.

DIAGRAM OF CLAIM

End Center

Cor. No. 2

Cor. No. 3

Cor. No. 1

Cor. No. 4

End Center

NAMES OF LOCATORS

B.K. Seeley, Jr.
1423 E. 9th S., Salt Lake City, Utah

Witness: E.O. Nicolai
740 Rahas Road
Elko, Nevada

RECORDED AT THE REQUEST OF
E.O. Nicolai

on Feb. 6, 19 68

at 30 mins. past 1 P. M.

in Book 22 of OFFICIAL

RECORDS, page 200

OF EUREKA COUNTY, NEVADA

By *E.O. Nicolai*

Recorder 45994 Fee \$1.00

File No.

File No. 45995 BOOK 22 PAGE 201

NOTICE OF LOCATION

NOTICE IS HEREBY GIVEN, that the undersigned located and now claim Fifteen Hundred (1500) feet in length along this vein or lode containing valuable minerals, together with Three Hundred (300) feet in width on each side of the middle of said vein at the surface, and all veins, lodes, mineral and surface ground within the lines of this claim, the general course of said vein or lode running 1490 feet NORTHWEST easterly and 10 feet SOUTHWEST westerly from the discovery monument on which this claim is posted. This claim is in the Mineral Hill Mining District, Eureka County, State of Nevada situated

W $\frac{1}{2}$ Sec. 9 - T.26N - R.52E, Mt Diablo meridian

and is marked on the ground as follows:

Beginning 720 feet SOUTH of the discovery monument, at the SOUTH end center monument, and running thence WEST 300 feet to S. W. corner monument No. 1; thence NORTH 1500 feet to N. W. corner monument No. 2; thence EAST 300 feet and parallel to the SOUTH end line to the NORTH end center monument; thence EAST 300 feet and parallel to said end line to N. E. corner monument No. 3; thence SOUTH 1500 feet to S. E. corner monument No. 4; thence WEST 300 feet to place of beginning; including all dips, spurs, angles and variations

The above described mining claim is named

Beta # 38

Located this 30th day of January, 19 68

Note

*The small type on blank lines is merely a guide for the locator and is no part of this notice.

DIAGRAM OF CLAIM—The location (discovery point) and corner monuments should be designated on the accompanying diagram to make the Record of claim more perfect.

A mining claim must not exceed 1500 feet in length along the vein or lode, by 600 feet in width, 300 feet on each side of center of vein at surface.

No location of a mining claim can be made until the discovery of the vein or lode within the limits of the ground claimed.

The claim must be distinctly marked on the ground, so its boundaries can be readily traced.

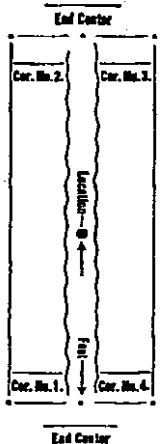
A severe penalty is provided by law for removing or defacing the stakes or monuments of a mining claim.

Claims located on Sunday or holidays are legal.

All valuable mineral deposits in lands of the Government are locatable by citizens of the United States only, and those who have declared their intentions to become such.

This location notice must be posted on the discovery monument and a copy of this notice must be filed for record with the County Recorder of the county in which the claim is located within thirty days after the date of posting.

DIAGRAM OF CLAIM



NAMES OF LOCATORS

B. K. Seeley, Jr.
1423 E. 9th S., Salt Lake City, Utah

Witness: E. O. Nicolai
740 Rahas Road
Elko, Nevada

RECORDED AT THE REQUEST OF

E. O. Nicolai

on Feb. 6, 19 68

at 30 mins. past 1 P. M.

in Book 22 of OFFICIAL

RECORDS, page 201

OF ELKO COUNTY, NEVADA

Shirley G. DeLoach

Recorder 45995

File No. 45995 Fee \$ 1.00

NOTICE OF LOCATION

NOTICE IS HEREBY GIVEN, that the undersigned located and now claim Fifteen Hundred (1500) feet in length along this vein or lode containing valuable minerals, together with Three Hundred (300) feet in width on each side of the middle of said vein at the surface, and all veins, lodes, mineral and surface ground within the lines of this claim, the general course of said vein or lode running 1490 feet easterly and 10 feet westerly from the discovery monument on which this claim is posted. This claim is in the Mineral Hill Mining District.

Eureka County, State of Nevada situated

W $\frac{1}{2}$ Sec. 9 - T.26N - R.52E, Mt Diablo meridian

and is marked on the ground as follows:

Beginning 750 feet SOUTH of the discovery monument at the SOUTH end center monument, and running thence WEST 300 feet to S. W. corner monument No. 1; thence NORTH 1500 feet to N. W. corner monument No. 2; thence EAST 300 feet and parallel to the SOUTH end line to the NORTH end center monument; thence EAST 300 feet and parallel to said end line to N. E. corner monument No. 3; thence SOUTH 1500 feet to S. E. corner monument No. 4; thence WEST 300 feet to place of beginning; including all dips, spurs, angles and variations

The above described mining claim is named
Beta #39

Located this 30th day of January, 19 68.

Note

"The small type on blank lines is merely a guide for the locator and is no part of this notice.

FORFEITURE OF CLAIM—The location (discovery point) and corner monuments should be designated on the accompanying diagram to make the Record of claim more perfect.

A mining claim must not exceed 1500 feet in length along the vein or lode, by 600 feet in width, 600 feet on each side of center of vein at surface.

No location of a mining claim can be made until the discovery of the vein or lode within the limits of the ground claimed.

The claim must be distinctly marked on the ground, so its boundaries can be readily traced.

A severe penalty is provided by law for removing or defacing the stakes or monuments of a mining claim.

Claims located on Sunday or holidays are legal.

All valuable mineral deposits in lands of the Government are locatable by citizens of the United States only, and those who have declared their intentions to become such.

This location notice must be posted on the discovery monument and a copy of this notice must be filed for record with the County Recorder of the county in which the claim is located within thirty days after the date of posting.

1. DIAGRAM OF CLAIM.

End Center

Cor. No. 2

Cor. No. 1

Cor. No. 1

Cor. No. 4

End Center

NAMES OF LOCATORS

M.K. Seeley, Jr.
1423 E. 9th S., Salt Lake City, Utah

Witness: E.O. Nicolai
740 Rahas Road
Elko, Nevada

RECORDED AT THE REQUEST OF
E.O. Nicolai

on Feb. 6, 19 68

at 30 mins. past 1 P. M.

in Book 22 of OFFICIAL

RECORDS, page 202, RECORDS

OF EUREKA COUNTY, NEVADA

William A. McLaughlin

Recorder 45996

File No. 1.00

NOTICE OF LOCATION

NOTICE IS HEREBY GIVEN, that the undersigned located and now claim Fifteen Hundred (1500) feet in length along this vein or lode containing valuable minerals, together with Three Hundred (300) feet in width on each side of the middle of said vein at the surface, and all veins, lodes, mineral and surface ground within the lines of this claim, the general course of said vein or lode running 1490 feet easterly and 10 feet westerly from the discovery monument on which this claim is posted. This claim is in the Mineral Hill Mining District, Eureka County, State of Nevada situated

W $\frac{1}{2}$ Sec. 9 - T. 26N - R. 52E, Mt Diablo meridian

and is marked on the ground as follows:

Beginning 790 feet SOUTH of the discovery monument, at the SOUTH end center monument, and running thence WEST 300 feet to S. W. corner monument No. 1; thence NORTH 1500 feet to N. W. corner monument No. 2; thence EAST 300 feet and parallel to the SOUTH end line to the NORTH end center monument; thence EAST 300 feet and parallel to said end line to N. E. corner monument No. 3; thence SOUTH 1500 feet to S. W. corner monument No. 4; thence WEST 300 feet to place of beginning; including all dips, spurs, angles and variations

The above described mining claim is named

Beta # 40

Located this 30th day of January, 19 68.

Note

*The small type on blank lines is merely a guide for the locator and is no part of this notice.
(DIAGRAM OF CLAIM—The location (discovery point) and corner monuments should be designated on the accompanying diagram to make the Record of claim more perfect.

A mining claim must not exceed 1500 feet in length along the vein or lode, by 600 feet in width, 300 feet on each side of center of vein at surface.

No location of a mining claim can be made until the discovery of the vein or lode within the limits of the ground claimed.

The claim must be distinctly marked on the ground, so its boundaries can be readily traced.

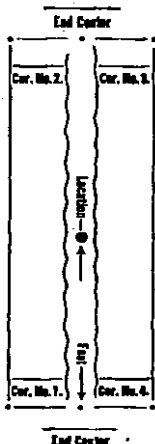
A severe penalty is provided by law for removing or defacing the stakes or monuments of a mining claim.

Claims located on Sunday or holidays are legal.

All valuable mineral deposits in lands of the Government are locatable by citizens of the United States only, and those who have declared their intentions to become such.

This location notice must be posted on the discovery monument and a copy of this notice must be filed for record with the County Recorder of the county in which the claim is located within thirty days after the date of posting.

DIAGRAM OF CLAIM



NAMES OF LOCATORS

B.K. Seeley, Jr.
1423 E. 9th S., Salt Lake City, Utah

Witness: E.O. Nicolai
740 Ephas Road
Elko, Nevada

RECORDED AT THE REQUEST OF
E.O. Nicolai

on Feb. 6, 19 68

at 30 mins. past 1 P. M.

in Book 22 of OFFICIAL

RECORDS, page 203, RECORDS

OF ELKO COUNTY, NEVADA

Miller A. McLaughlin

Recorder

File No. 45997 Fee 1.00

NOTICE OF LOCATION

NOTICE IS HEREBY GIVEN, that the undersigned located and now claim Fifteen Hundred (1500) feet in length along this vein or lode containing valuable minerals, together with Three Hundred (300) feet in width on each side of the middle of said vein at the surface, and all veins, lodes, mineral and surface ground within the lines of this claim, the general course of said vein or lode running 1420 feet easterly and 10 feet westerly from the discovery monument on which this claim is posted. This claim is in the Mineral Hill

Eureka County, State of Nevada situated

W₁ Sec. 9 - T. 26N - R. 52E, Mt. Diablo meridian

and is marked on the ground as follows:

Beginning 750 feet SOUTH of the discovery monument, at the SOUTH end center monument, and running thence WEST 300 feet to S. W. corner monument No. 1; thence NORTH 1500 feet to S. W. corner monument No. 2; thence EAST 300 feet and parallel to the SOUTH end line to the NORTH end center monument; thence EAST 300 feet and parallel to said end line to N. E. corner monument No. 3; thence SOUTH 1500 feet to S. W. corner monument No. 4; thence WEST 300 feet to place of beginning; including all dips, spurs, angles and variations

The above described mining claim is named

Bata # 41

Located this 30th day of January, 19 68

Note

*The small type on blank lines is merely a guide for the locator and is no part of this notice.

(DIAGRAM OF CLAIM—The location (discovery point) and corner monuments should be designated on the accompanying diagram to make the record of claim more perfect.

A mining claim must not exceed 1500 feet in length along the vein or lode, by 600 feet in width, 300 feet on each side of center of vein at surface.

No location of a mining claim can be made until the discovery of the vein or lode within the limits of the ground claimed.

The claim must be distinctly marked on the ground, so its boundaries can be readily traced.

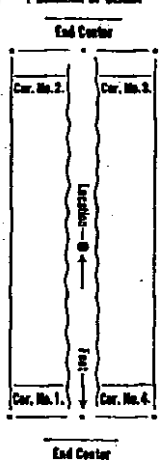
A severe penalty is provided by law for removing or defacing the stakes or monuments of a mining claim.

Claims located on Sunday or holidays are legal.

All valuable mineral deposits in lands of the Government are locatable by citizens of the United States only, and those who have declared their intentions to become such.

This location notice must be posted on the discovery monument and a copy of this notice must be filed for record with the County Recorder of the county in which the claim is located within thirty days after the date of posting.

DIAGRAM OF CLAIM



NAMES OF LOCATORS

B.K. Seeley, Jr.
1423 E. 9th St., Salt Lake City, Utah
 Witness: E.O. Nicolai
740 Rahas Road
Elko, Nevada

RECORDED AT THE REQUEST OF

E.O. Nicolai

on Feb. 6, 1968

at 30 mins. past 1 P. M.

in Book 22 of OFFICIAL

RECORDS, page 204

OF ESSEX COUNTY, NEVADA

James A. McLaughlin

Recorder 45998

File No. 45998 Fee \$ 1.00

NOTICE OF LOCATION

NOTICE IS HEREBY GIVEN, that the undersigned located and now claim Fifteen Hundred (1500) feet in length along this vein or lode containing valuable minerals, together with Three Hundred (300) feet in width on each side of the middle of said vein at the surface, and all veins, lodes, mineral and surface ground within the lines of this claim, the general course of said vein or lode running 1490 feet easterly and 10 feet westerly from the discovery monument on which this claim is posted. This claim is in the Mineral Hill Mining District, Eureka County, State of Nevada situated

W $\frac{1}{2}$ Sec. 9 - T. 26N - R. 52E, Mt. Diablo meridian

and is marked on the ground as follows:

Beginning 750 feet SOUTH of the discovery monument, at the SOUTH end center monument, and running thence WEST 300 feet to S. W. corner monument No. 1; thence NORTH 1500 feet to N. W. corner monument No. 2; thence EAST 300 feet and parallel to the SOUTH end line to the NORTH end center monument; thence EAST 300 feet and parallel to said end line to N. E. corner monument No. 3; thence SOUTH 1500 feet to S. W. corner monument No. 4; thence WEST 300 feet to place of beginning; including all dips, spurs, angles and variations

The above described mining claim is named

Beta #42

Located this 30th day of January, 1968

Note

*The small type on blank lines is merely a guide for the locator and is no part of this notice.

DIAGRAM OF CLAIM—The location (discovery point) and corner monuments should be designated on the accompanying diagram to make the Record of claim more perfect.

A mining claim must not exceed 1500 feet in length along the vein or lode, by 600 feet in width, 300 feet on each side of center of vein at surface.

No location of a mining claim can be made until the discovery of the vein or lode within the limits of the ground claimed.

The claim must be distinctly marked on the ground, so its boundaries can be readily traced.


A severe penalty is provided by law for removing or defacing the stakes or monuments of a mining claim.

Claims located on Sunday or holidays are legal.

All valuable mineral deposits in lands of the Government are locatable by citizens of the United States only, and those who have declared their intentions to become such.

This location notice must be posted on the discovery monument and a copy of this notice must be filed for record with the County Recorder of the county in which the claim is located within thirty days after the date of posting.

DIAGRAM OF CLAIM



NAMES OF LOCATORS

B.K. Seeley, Jr.

1423 East 9 So., Salt Lake City, Utah

Witness: E.O. Nicolai
740 Babas Road
Elko, Nevada

RECORDED AT THE REQUEST OF
E.O. Nicolai

Feb. 6, 1968

at 30 mins. past 1 P. M.

in Book 22 of OFFICIAL

RECORDS, page 205, RECORDS

OF EUREKA COUNTY, NEVADA

Shelton G. McLeod

Recorder

File No. 45999 Fee \$ 1.00

NOTICE OF LOCATION

NOTICE IS HEREBY GIVEN, that the undersigned located and now claim Fifteen Hundred (1500) feet in length along this vein or lode containing valuable minerals, together with Three Hundred (300) feet in width on each side of the middle of said vein at the surface, and all veins, lodes, mineral and surface ground within the lines of this claim, the general course of said vein or lode running 1420 feet easterly and 10 feet westerly from the discovery monument on which this claim is posted. This claim is in the Mineral Hill Mining District, Eureka County, State of Nevada situated

W $\frac{1}{2}$ Sec. 9 - T. 26N - R. 52E, Mt. Diablo meridian

and is marked on the ground as follows:

Beginning 730 feet SOUTH of the discovery monument, at the SOUTH end center monument, and running thence WEST 300 feet to S. W. corner monument No. 1; thence NORTH 1500 feet to N. W. corner monument No. 2; thence EAST 300 feet and parallel to the SOUTH end line to the NORTH end center monument; thence EAST 300 feet and parallel to said end line to N. E. corner monument No. 3; thence SOUTH 1500 feet to S. E. corner monument No. 4; thence WEST 300 feet to place of beginning; including all dips, spurs, angles and variations

The above described mining claim is named
Beta #43

Located this 30th day of January, 1968

Note

*The small type on blank lines is merely a guide for the locator and is no part of this notice.

DISCOVERY OF CLAIM—The location (discovery point) and corner monuments should be designated on the accompanying diagram to make the Record of claim more perfect.

A mining claim must not exceed 1500 feet in length along the vein or lode, by 600 feet in width, 300 feet on each side of center of vein at surface.

No location of a mining claim can be made until the discovery of the vein or lode within the limits of the ground claimed.

The claim must be distinctly marked on the ground, so its boundaries can be readily traced.

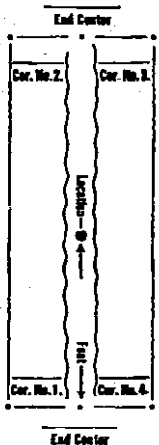
A severe penalty is provided by law for removing or defacing the stakes or monuments of a mining claim.

Claims located on Sunday or holidays are legal.

All valuable mineral deposits in lands of the Government are locatable by citizens of the United States only, and those who have declared their intentions to become such.

This location notice must be posted on the discovery monument and a copy of this notice must be filed for record with the County Recorder of the county in which the claim is located within thirty days after the date of posting.

DIAGRAM OF CLAIM



NAMES OF LOCATORS

B.K. Seeley, Jr.
1423 E. 9th S., Salt Lake City, Utah

Witness: **E.O. Nicolai**
740 Rahas Road
Elko, Nevada

RECORDED AT THE REQUEST OF
E.O. Nicolai

on Feb. 6, 1968
at 30 mins. past 1 P. M.

in Book 22 of OFFICIAL
RECORDS, page 206, RECORDS
OF **EUREKA COUNTY, NEVADA**

Recorder 46000
File No. 46000 Fee \$ 1.00

NOTICE OF LOCATION

NOTICE IS HEREBY GIVEN, that the undersigned located and now claim Fifteen Hundred (1500) feet in length along this vein or lode containing valuable minerals, together with Three Hundred (300) feet in width on each side of the middle of said vein at the surface, and all veins, lodes, mineral and surface ground within the lines of this claim, the general course of said vein or lode running 1490 feet easterly and 10 feet westerly from the discovery monument on which this claim is posted. This claim is in the Mineral Hill

Eureka

County, State of

Nevada

situated

W₂ Sec. 9 - T. 26N - R. 52E, Mt. Diablo meridian

and is marked on the ground as follows:

Beginning 750 feet SOUTH of the discovery monument, at the SOUTH end center monument, and running thence WEST 300 feet to S. W. corner monument No. 1; thence NORTH 1500 feet to N. E. corner monument No. 2; thence EAST 300 feet and parallel to the SOUTH end line to the NORTH end center monument; thence EAST 300 feet and parallel to said end line to N. E. corner monument No. 3; thence SOUTH 1500 feet to S. W. corner monument No. 4; thence WEST 300 feet to place of beginning; including all dips, spurs, angles and variations

The above described mining claim is named

Beta # 44Located this 30th day of January, 19 68.

Note

*The small type on blank lines is merely a guide for the locator and is no part of this notice.

DIAGRAM OF CLAIM—The location (discovery point) and corner monuments should be designated on the accompanying diagram to make the Record of claim more perfect.

A mining claim must not exceed 1500 feet in length along the vein or lode, by 600 feet in width, 300 feet on each side of center of vein at surface.

No location of a mining claim can be made until the discovery of the vein or lode within the limits of the ground claimed.

The claim must be distinctly marked on the ground, so its boundaries can be readily traced.

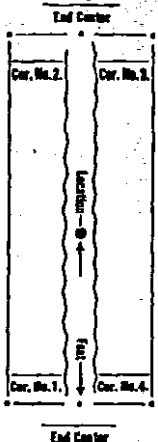
A severe penalty is provided by law for removing or defacing the stakes or monuments of a mining claim.

Claims located on Sunday or holidays are legal.

All valuable mineral deposits in lands of the Government are locatable by citizens of the United States only, and those who have declared their intentions to become such.

This location notice must be posted on the discovery monument and a copy of this notice must be filed for record with the County Recorder of the county in which the claim is located within thirty days after the date of posting.

DIAGRAM OF CLAIM



NAMES OF LOCATORS

B.K. Seeley, Jr.
1423 E. 9th S., Salt Lake City, Utah

Witness: E. O. Nicolai
740 Rahas Road
Eiko, Nevada

RECORDED AT THE REQUEST OF

E.O. Nicolaion Feb. 6, 19 68at 30 mins. past 1 P. M.in Book 22 of OFFICIALRECORDS, page 207, RECORDSOF EHREKA COUNTY, NEVADARecorder 46001File No. 46001 Fee \$ 1.00

NOTICE OF LOCATION

NOTICE IS HEREBY GIVEN, that the undersigned located and now claim Fifteen Hundred (1500) feet in length along this vein or lode containing valuable minerals, together with Three Hundred (300) feet in width on each side of the middle of said vein at the surface, and all veins, lodes, mineral and surface ground within the lines of this claim, the general course of said vein or lode running 1490 feet easterly and 10 feet westerly from the discovery monument on which this claim is posted. This claim is in the Mineral Hill Mining District, Eureka County, State of Nevada situated

N $\frac{1}{2}$ Sec. 9 - T.26N - R.52E, Mt. Diablo Meridian

and is marked on the ground as follows:

Beginning 750 feet SOUTH of the discovery monument, at the SOUTH end center monument, and running thence WEST 300 feet to S. W. corner monument No. 1; thence NORTH 1500 feet to N. W. corner monument No. 2; thence EAST 300 feet and parallel to the SOUTH end line to the NORTH end center monument; thence EAST 300 feet and parallel to said end line to N. E. corner monument No. 3; thence SOUTH 1500 feet to S. W. corner monument No. 4; thence WEST 300 feet to place of beginning; including all dips, spurs, angles and variations

The above described mining claim is named

Beta #45

Located this 30th day of January, 19 68

Note

*The small type on blank lines is merely a guide for the locator and is no part of this notice.

†DIAGRAM OF CLAIM—The location (discovery point) and corner monuments should be designated on the accompanying diagram to make the Record of claim more perfect.

A mining claim must not exceed 1500 feet in length along the vein or lode, by 400 feet in width, 300 feet on each side of center of vein at surface.

No location of a mining claim can be made until the discovery of the vein or lode within the limits of the ground claimed.

The claim must be distinctly marked on the ground, so its boundaries can be readily traced.

A severe penalty is provided by law for removing or defacing the stakes or monuments of a mining claim.

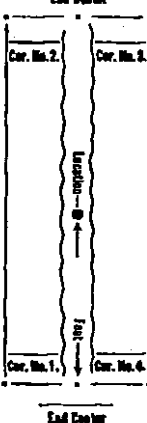
Claims located on Sunday or holidays are legal.

All valuable mineral deposits in lands of the Government are locatable by citizens of the United States only, and those who have declared their intentions to become such.

This location notice must be posted on the discovery monument and a copy of this notice must be filed for record with the County Recorder of the county in which the claim is located within thirty days after the date of posting.

† DIAGRAM OF CLAIM

End Center



NAMES OF LOCATORS

B.K. Seeley, Jr.
1423 E. 9th S., Salt Lake City, Utah

Witness: E.O. Nicolai
740 Rahas Road
Eiko, Nevada

RECORDED AT THE REQUEST OF
E.O. Nicolai

on Feb. 6, 19 68

at 30 mins. past 1 P. M.

in Book 22 of OFFICIAL

RECORDS, page 208 RECORDS

OF EUREKA COUNTY, NEVADA

William A. McFarlane
Recorder

File No. 46002 Fee \$ 1.00

NOTICE OF LOCATION

NOTICE IS HEREBY GIVEN, that the undersigned located and now claim Fifteen Hundred (1500) feet in length along this vein or lode containing valuable minerals, together with Three Hundred (300) feet in width on each side of the middle of said vein at the surface, and all veins, lodes, mineral and surface ground within the lines of this claim, the general course of said vein or lode running 1490 feet easterly and 10 feet westerly from the discovery monument on which this claim is posted. This claim is in the Mineral Hill Mining District.

Eureka

County, State of

Nevada

situated

W $\frac{1}{2}$ Sec. 16 - T. 26N - R. 52E, Mt. Diablo meridian

and is marked on the ground as follows:

Beginning 750 feet SOUTH of the discovery monument, at the SOUTH end center monument, and running thence WEST 300 feet to S. W. corner monument No. 1; thence NORTH 1500 feet to N. E. corner monument No. 2; thence EAST 300 feet and parallel to the SOUTH end line to the NORTH end center monument; thence EAST 300 feet and parallel to said end line to N. E. corner monument No. 3; thence SOUTH 1500 feet to S. W. corner monument No. 4; thence WEST 300 feet to place of beginning; including all dips, spurs, angles and variations.

The above described mining claim is named

Beta #46Located this 30th day of January, 19 68.

Note

*The small type on blank lines is merely a guide for the locator and is no part of this notice.

DIAGRAM OF CLAIM—The location (discovery point) and corner monuments should be designated on the accompanying diagram to make the Record of claim more perfect.

A mining claim must not exceed 1500 feet in length along the vein or lode, by 600 feet in width, 300 feet on each side of center of vein at surface.

No location of a mining claim can be made until the discovery of the vein or lode within the limits of the ground claimed.

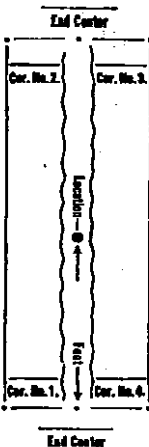
The claim must be distinctly marked on the ground, so its boundaries can be readily traced. A severe penalty is provided by law for removing or defacing the stakes or monuments of a mining claim.

Claims located on Sunday or holidays are legal.

All valuable mineral deposits in lands of the Government are locatable by citizens of the United States only, and those who have declared their intentions to become such.

This location notice must be posted on the discovery monument and a copy of this notice must be filed for record with the County Recorder of the county in which the claim is located within thirty days after the date of posting.

DIAGRAM OF CLAIM



NAMES OF LOCATORS

B. K. Seeley, Jr.
1423 E. 9th S., Salt Lake City, Utah
 Witness: E. O. Nicolai
740 Rahas Road
Elko, Nevada

RECORDED AT THE REQUEST OF

E. O. Nicolaion Feb. 6, 19 68at 30 mins. past 1 P. M.in Book 22 of OFFICIALRECORDS, page 209OF EUREKA COUNTY, NEVADARecorder William A. DeLoeFile No. 46003 Fee \$ 1.00

NOTICE OF LOCATION

NOTICE IS HEREBY GIVEN, that the undersigned located and now claim Fifteen Hundred (1500) feet in length along this vein or lode containing valuable minerals, together with Three Hundred (300) feet in width on each side of the middle of said vein at the surface, and all veins, lodes, mineral and surface ground within the lines of this claim, the general course of said vein or lode running 1490 feet easterly and 10 feet westerly from the discovery monument on which this claim is posted. This claim is in the Mineral Hill Mining District.

Eureka County, State of Nevada situated

W $\frac{1}{2}$ Sec. 16 - T. 26N - R. 52E, Mt. Diablo meridian

and is marked on the ground as follows:

Beginning 750 feet SOUTH of the discovery monument, at the SOUTH end center monument, and running thence WEST 300 feet to S. W. corner monument No. 1; thence NORTH 1500 feet to N. W. corner monument No. 2; thence EAST 300 feet and parallel to the SOUTH end line to the NORTH end center monument; thence EAST 300 feet and parallel to said end line to N. E. corner monument No. 3; thence SOUTH 1500 feet to S. W. corner monument No. 4; thence WEST 300 feet to place of beginning; including all dips, spurs, angles and variations

The above described mining claim is named

Beta #47

Located this 30th day of January, 19 68.

Note

*The small type on blank lines is merely a guide for the locator and is no part of this notice.

DIAGRAM OF CLAIM—The location (discovery point) and corner monuments should be designated on the accompanying diagram to make the Record of claim more perfect.

A mining claim must not exceed 1500 feet in length along the vein or lode, by 600 feet in width, 300 feet on each side of center of vein at surface.

No location of a mining claim can be made until the discovery of the vein or lode within the limits of the ground claimed.

The claim must be distinctly marked on the ground, so its boundaries can be readily traced.

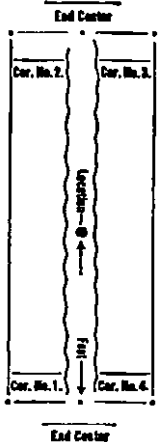
A severe penalty is provided by law for removing or defacing the stakes or monuments of a mining claim.

Claims located on Sunday or holidays are legal.

All valuable mineral deposits in lands of the Government are locatable by citizens of the United States only, and those who have declared their intentions to become such.

This location notice must be posted on the discovery monument and a copy of this notice must be filed for record with the County Recorder of the county in which the claim is located within thirty days after the date of posting.

DIAGRAM OF CLAIM



NAMES OF LOCATORS

B.K. Seeley, Jr.
1423 E. 9th S., Salt Lake City, Utah

Witness: E.O. Nicolai
740 Rahas Road
Elko, Nevada

RECORDED AT THE REQUEST OF

E.O. Nicolai

on Feb. 6, 19 68

at 30 mins. past 1 P. M.

In Book 22 of OFFICIAL

RECORDS, page 210, RECORDS

OF EUREKA COUNTY, NEVADA

Recorder William A. Nichols

File No. 46004 Fee \$ 1.00

NOTICE OF LOCATION

NOTICE IS HEREBY GIVEN, that the undersigned located and now claim Fifteen Hundred (1500) feet in length along this vein or lode containing valuable minerals, together with Three Hundred (300) feet in width on each side of the middle of said vein at the surface, and all veins, lodes, mineral and surface ground within the lines of this claim, the general course of said vein or lode running 1490 feet easterly and 10 feet westerly from the discovery monument on which this claim is posted. This claim is in the Mineral Hill Mining District,

Eureka County, State of Nevada situated

W $\frac{1}{2}$ Sec. 16 - T. 26N - R. 52E, Mt. Diablo meridian

and is marked on the ground as follows:

Beginning 720 feet SOUTH of the discovery monument, at the SOUTH end center monument, and running thence WEST 300 feet to S. W. corner monument No. 1; thence NORTH 1500 feet to S. W. corner monument No. 2; thence EAST 300 feet and parallel to the SOUTH end line to the NORTH end center monument; thence EAST 300 feet and parallel to said end line to N. E. corner monument No. 3; thence SOUTH 1500 feet to S. W. corner monument No. 4; thence WEST 300 feet to place of beginning; including all dips, spurs, angles and variations

The above described mining claim is named
Beta #49

Located this 30th day of January, 19 68

Note

"The small type on blank lines is merely a guide for the locator and is no part of this notice.

DIAGRAM OF CLAIM—The location (discovery point) and corner monuments should be designated on the accompanying diagram to make the Record of claim more perfect.

A mining claim must not exceed 1500 feet in length along the vein or lode, by 600 feet in width, 300 feet on each side of center of vein at surface.

No location of a mining claim can be made until the discovery of the vein or lode within the limits of the ground claimed.

The claim must be distinctly marked on the ground, so its boundaries can be readily traced.

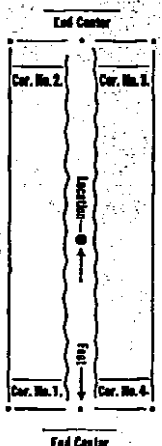
A severe penalty is provided by law for removing or defacing the stakes or monuments of a mining claim.

Claims located on Sunday or holidays are legal.

All valuable mineral deposits in lands of the Government are locatable by citizens of the United States only, and those who have declared their intentions to become such.

This location notice must be posted on the discovery monument and a copy of this notice must be filed for record with the County Recorder of the county in which the claim is located within thirty days after the date of posting.

DIAGRAM OF CLAIM



NAMES OF LOCATORS

B.K. Seeley, Jr.
1423 E. 9th S., Salt Lake City, Utah

Witness: E.O. Nicolai
740 Rahas Road
Elko, Nevada

RECORDED AT THE REQUEST OF
E.O. Nicolai

on Feb. 6, 19 68

at 30 mins. past 1 P. M.

In Book 22 of OFFICIAL

RECORDS, page 211, RECORDS
OF EUREKA COUNTY, NEVADA.

Recorder Allen G. DeTasoli
46005

File No. 46005 Fee \$ 1.00

NOTICE OF LOCATION

NOTICE IS HEREBY GIVEN, that the undersigned located and now claim Fifteen Hundred (1500) feet in length along this vein or lode containing valuable minerals, together with Three Hundred (300) feet in width on each side of the middle of said vein at the surface, and all veins, lodes, mineral and surface ground within the lines of this claim, the general course of said vein or lode running 1490 feet easterly and 10 feet westerly from the discovery monument on which this claim is posted. This claim is in the Mineral Hill Mining District, Eureka County, State of Nevada situated

N₁ Sec. 16 - T. 26N - R. 52E, Mt. Diablo meridian

and is marked on the ground as follows:

Beginning 750 feet SOUTH of the discovery monument, at the SOUTH end center monument, and running thence WEST 300 feet to S. W. corner monument No. 1; thence NORTH 1500 feet to N. W. corner monument No. 2; thence EAST 300 feet and parallel to the SOUTH end line to the NORTH end center monument; thence EAST 300 feet and parallel to said end line to N. E. corner monument No. 3; thence SOUTH 1500 feet to S. W. corner monument No. 4; thence WEST 300 feet to place of beginning; including all dips, spurs, angles and variations

The above described mining claim is named
Beta #49

Located this 30th day of January, 19 68

Note

*The small type on blank lines is merely a guide for the locator and is no part of this notice.

DIAGRAM OF CLAIM—The location (discovery point) and corner monuments should be designated on the accompanying diagram to make the Record of claim more perfect.

A mining claim must not exceed 1500 feet in length along the vein or lode, by 600 feet in width, 300 feet on each side of center of vein at surface.

No location of a mining claim can be made until the discovery of the vein or lode within the limits of the ground claimed.

The claim must be distinctly marked on the ground, so its boundaries can be readily traced.

A severe penalty is provided by law for removing or defeating the stakes or monuments of a mining claim.

Claims located on Sunday or holidays are legal.

All valuable mineral deposits in lands of the Government are locatable by citizens of the United States only, and those who have declared their intentions to become such.

This location notice must be posted on the discovery monument and a copy of this notice must be filed for record with the County Recorder of the county in which the claim is located within thirty days after the date of posting.

DIAGRAM OF CLAIM

End Center

Cor. No. 1

Cor. No. 2

Length

300

1500

300

Cor. No. 3

Cor. No. 4

End Center

NAMES OF LOCATORS

B.K. Seeley, Jr.
1423 E. 9th S., Salt Lake City, Utah

Witness: **E.O. Nicolai**
740 Rahas Road
Elko, Nevada

RECORDED AT THE REQUEST OF

E.O. Nicolai

on Feb. 6, 19 68

at 30 mins. past 1 P. M.

In Book 22 of OFFICIAL

RECORDS, page 212 RECORDS

OF **EUREKA COUNTY, NEVADA**

William A. DeLaware

Recorder **46006** Fee \$ 1.00

File No. 46006 Fee \$ 1.00

NOTICE OF LOCATION

NOTICE IS HEREBY GIVEN, that the undersigned located and now claim Fifteen Hundred (1500) feet in length along this vein or lode containing valuable minerals, together with Three Hundred (300) feet in width on each side of the middle of said vein at the surface, and all veins, lodes, mineral and surface ground within the lines of this claim, the general course of said vein or lode running 1490 feet easterly and 10 feet westerly from the discovery monument on which this claim is posted. This claim is in the Mineral Hill Mining District, Eureka County, State of Nevada situated

N $\frac{1}{2}$ Sec. 16 - T. 26N - R. 52E, Mt. Diablo meridian

and is marked on the ground as follows:

Beginning 750 feet SOUTH of the discovery monument, at the SOUTH end center monument, and running thence WEST 300 feet to S. W. corner monument No. 1; thence NORTH 1500 feet to corner monument No. 2; thence EAST 300 feet and parallel to the SOUTH end line to the NORTH end center monument; thence EAST 300 feet and parallel to said end line to N. E. corner monument No. 3; thence NORTH 1500 feet to S. W. corner monument No. 4; thence WEST 300 feet to place of beginning; including all dips, spurs, angles and variations

The above described mining claim is named

Beta #50

Located this 30th day of January, 19 68

Note

The small type on blank lines is merely a guide for the locator and is no part of this notice.

DIAGRAM OF CLAIM—The location (discovery point) and corner monuments should be designated on the accompanying diagram to make the Record of claim more perfect.

A mining claim must not exceed 1500 feet in length along the vein or lode, by 600 feet in width, 300 feet on each side of center of vein at surface.

No location of a mining claim can be made until the discovery of the vein or lode within the limits of the ground claimed.

The claim must be distinctly marked on the ground, so its boundaries can be readily traced.

A severe penalty is provided by law for removing or defacing the stakes or monuments of a mining claim.

Claims located on Sunday or holidays are legal.

All valuable mineral deposits in lands of the Government are locatable by citizens of the United States only, and those who have declared their intentions to become such.

This location notice must be posted on the discovery monument and a copy of this notice must be filed for record with the County Recorder of the county in which the claim is located within thirty days after the date of posting.

DIAGRAM OF CLAIM

End Center

Cor. No. 2 Cor. No. 1

Cor. No. 1 Cor. No. 4

End Center

NAMES OF LOCATORS

B.K. Seeley, Jr.
1423 E. 9th St., Salt Lake City, Utah

Witness: E.O. Nicolai
740 Rahas Road
Elko, Nevada

RECORDED AT THE REQUEST OF
E/ O. Nicolai

on February 6, 19 68

at 30 mins. past 1 P. M.

in Book 22 of OFFICIAL

RECORDS, page 213 RECORDS

OF MINERAL COUNTY, NEVADA

William A. McLaughlin

Recorder 46007

File No. 46007 Fee \$ 1.00

NOTICE OF LOCATION

NOTICE IS HEREBY GIVEN, that the undersigned located and now claim Fifteen Hundred (1500) feet in length along this vein or lode containing valuable minerals, together with Three Hundred (300) feet in width on each side of the middle of said vein at the surface, and all veins, lodes, mineral and surface ground within the lines of this claim, the general course of said vein or lode running 1490 feet easterly and 10 feet westerly from the discovery monument on which this claim is posted. This claim is in the Mineral Hill Mining District, Eureka County, State of Nevada situated

W₁ Sec. 16 - T. 26N - R. 52E, Mt. Diablo meridian

and is marked on the ground as follows:

Beginning 720 feet SOUTH of the discovery monument at the SOUTH end center monument, and running thence WEST 300 feet to S. W. corner monument No. 1; thence NORTH 1500 feet to N. W. corner monument No. 2; thence EAST 300 feet and parallel to the SOUTH end line to the NORTH end center monument; thence EAST 300 feet and parallel to said end line to N. E. corner monument No. 3; thence SOUTH 1500 feet to S. E. corner monument No. 4; thence WEST 300 feet to place of beginning; including all dips, spurs, angles and variations

The above described mining claim is named
Beta #51

Located this 30th day of January, 19 68

Note	DIAGRAM OF CLAIM
<p>*The small type on blank lines is merely a guide for the locator and is no part of this notice.</p> <p>(Diagram of claim—The location (discovery point) and corner monuments should be designated on the accompanying diagram to make the Record of claim more perfect.</p> <p>A mining claim must not exceed 1500 feet in length along the vein or lode, by 600 feet in width, 300 feet on each side of center of vein at surface.</p> <p>No location of a mining claim can be made until the discovery of the vein or lode within the limits of the ground claimed.</p> <p>The claim must be distinctly marked on the ground, so its boundaries can be readily traced.</p> <p>A severe penalty is provided by law for removing or defacing the stakes or monuments of a mining claim.</p> <p>Claims located on Sunday or holidays are legal.</p> <p>All valuable mineral deposits in lands of the Government are locatable by citizens of the United States only, and those who have declared their intentions to become such.</p> <p>This location notice must be posted on the discovery monument and a copy of this notice must be filed for record with the County Recorder of the county in which the claim is located within thirty days after the date of posting.</p>	

NAMES OF LOCATORS

B. K. Seeley, Jr.
1423 E. 9th S., Salt Lake City, Utah
 Witness: **E. O. Nicolai**
740 Rahas Road
Elko, Nevada

RECORDED AT THE REQUEST OF
E. O. Nicolai
 on February 6 19 68
 at 30 mins. past 1 P. M.
 in Book 22 of OFFICIAL
 RECORDS, page 214, RECORDS
 OF **ELKO COUNTY, NEVADA**
 Recorder **46008** Fee \$ 1.00
 File No. _____

NOTICE OF LOCATION

NOTICE IS HEREBY GIVEN, that the undersigned located and now claim Fifteen Hundred (1500) feet in length along this vein or lode containing valuable minerals, together with Three Hundred (300) feet in width on each side of the middle of said vein at the surface, and all veins, lodes, mineral and surface ground within the lines of this claim, the general course of said vein or lode running 1490 feet easterly and 10 feet westerly from the discovery monument on which this claim is posted. This claim is in the Mineral Hill Mining District, Eureka County, State of Nevada situated

N₁ Sec. 16 - T. 26N - R. 52E, Mt. Diablo meridian

and is marked on the ground as follows:

Beginning 300 feet SOUTH of the discovery monument at the SOUTH end center monument, and running thence WEST 300 feet to S. W. corner monument No. 1; thence NORTH 1500 feet to S. W. corner monument No. 2; thence EAST 300 feet and parallel to the SOUTH end line to the NORTH end center monument; thence EAST 300 feet and parallel to said end line to N. E. corner monument No. 3; thence SOUTH 1500 feet to S. W. corner monument No. 4; thence WEST 300 feet to place of beginning; including all dips, spurs, angles and variations

The above described mining claim is named

Beta #52

Located this 30th day of January, 19 68

Note

*The small type on blank lines is merely a guide for the locator and is no part of this notice.

DIAGRAM OF CLAIM—The location (discovery point) and corner monuments should be designated on the accompanying diagram to make the Record of claim more perfect.

A mining claim must not exceed 1500 feet in length along the vein or lode, by 600 feet in width, 300 feet on each side of center of vein at surface.

No location of a mining claim can be made until the discovery of the vein or lode within the limits of the ground claimed.

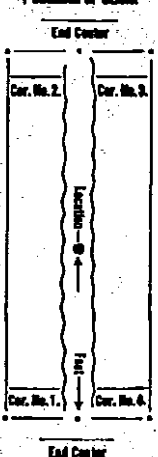
The claim must be distinctly marked on the ground, so its boundaries can be readily traced. A severe penalty is provided by law for removing or defacing the stakes or monuments of a mining claim.

Claims located on Sunday or holidays are legal.

All valuable mineral deposits in lands of the Government are locatable by citizens of the United States only, and those who have declared their intentions to become such.

This location notice must be posted on the discovery monument and a copy of this notice must be filed for record with the County Recorder of the county in which the claim is located within thirty days after the date of posting.

DIAGRAM OF CLAIM



NAMES OF LOCATORS

B. K. Seeley, Jr.
1423 E. 9th St., Salt Lake City, Utah

Witness: E. O. Nicolai
740 Rahas Road
Elko, Nevada

RECORDED AT THE REQUEST OF

E. O. Nicolai

on February 6, 19 68

at 30 mins. past 1 P. M.

in Book 22 of OFFICIAL

RECORDS, page 215

OF EUREKA COUNTY, NEVADA.

William A. DePauli

Recorder
File No. 46009 Fee \$ 1.00

NOTICE OF LOCATION

NOTICE IS HEREBY GIVEN, that the undersigned located and now claim Fifteen Hundred (1500) feet in length along this vein or lode containing valuable minerals, together with Three Hundred (300) feet in width on each side of the middle of said vein at the surface, and all veins, lodes, mineral and surface ground within the lines of this claim, the general course of said vein or lode running 1490 feet easterly and 19 feet westerly from the discovery monument on which this claim is posted. This claim is in the Mineral Hill

Eureka

County, State of

Nevada

situated

W₂ Sec. 16 - T. 26N - R. 52E, Mt. Diablo meridian

and is marked on the ground as follows:

Beginning 750 feet SOUTH of the discovery monument, at the SOUTH end center monument, and running thence WEST 300 feet to S. W. corner monument No. 1; thence NORTH 1500 feet to N. W. corner monument No. 2; thence EAST 300 feet and parallel to the SOUTH end line to the NORTH end center monument; thence EAST 300 feet and parallel to said end line to N. E. corner monument No. 3; thence SOUTH 1500 feet to S. W. corner monument No. 4; thence WEST 300 feet to place of beginning; including all dips, spurs, angles and variations

The above described mining claim is named

Beta # 53Located this 30th day of January, 19 68

Note

*The small type on blank lines is merely a guide for the locator and is no part of this notice.

DIAGRAM OF CLAIM—The location (discovery point) and corner monuments should be designated on the accompanying diagram to make the Record of claim more perfect.

A mining claim must not exceed 1500 feet in length along the vein or lode, by 600 feet in width, 300 feet on each side of center of vein at surface.

No location of a mining claim can be made until the discovery of the vein or lode within the limits of the ground claimed.

The claim must be distinctly marked on the ground, so its boundaries can be readily traced.

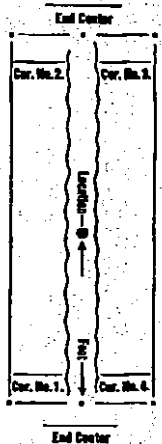
A severe penalty is provided by law for removing or defacing the stakes or monuments of a mining claim.

Claims located on Sunday or holidays are legal.

All valuable mineral deposits in lands of the Government are locatable by citizens of the United States only, and those who have declared their intentions to become such.

This location notice must be posted on the discovery monument and a copy of this notice must be filed for record with the County Recorder of the county in which the claim is located within thirty days after the date of posting.

DIAGRAM OF CLAIM



NAMES OF LOCATORS

B. K. Seeley, Jr.
1423 East 9 So., Salt Lake City, Utah

Witness: E. O. Nicolai
740 Rahas Road
Elko, Nevada

RECORDED AT THE REQUEST OF

E. O. Nicolaion February 6, 19 68at 30 min., past 1 P. M.in Book 22 of OFFICIALRECORDS, page 216, RECORDSOF EUREKA COUNTY, NEVADARecorder William A. DePauliFile No. 46010 Fee \$ 1.00

NOTICE OF LOCATION

NOTICE IS HEREBY GIVEN, that the undersigned located and now claim Fifteen Hundred (1500) feet in length along this vein or lode containing valuable minerals, together with Three Hundred (300) feet in width on each side of the middle of said vein at the surface, and all veins, lodes, mineral and surface ground within the lines of this claim, the general course of said vein or lode running 1490 feet east and 10 feet west southerly from the discovery monument on which this claim is posted. This claim is in the Mineral Hill Mining District, Eureka County, State of Nevada situated

N $\frac{1}{2}$ Sec. 16 - T. 26N - R. 52E, Mt. Diablo meridian

and is marked on the ground as follows:

Beginning 300 feet SOUTH of the discovery monument, at the SOUTH end center monument, and running thence WEST 300 feet to S. W. corner monument No. 1; thence NORTH 1500 feet to N. W. corner monument No. 2; thence EAST 300 feet and parallel to the SOUTH end line to the NORTH end center monument; thence EAST 300 feet and parallel to said end line to N. E. corner monument No. 3; thence SOUTH 1500 feet to S. W. corner monument No. 4; thence WEST 300 feet to place of beginning; including all dips, spurs, angles and variations

The above described mining claim is named
Beta #34

Located this 30th day of January, 19 68

Note

*The small type on blank lines is merely a guide for the locator and is no part of this notice.

DIAGRAM OF CLAIM—The location (discovery point) and corner monuments should be designated on the accompanying diagram to make the Record of claim more perfect.

A mining claim must not exceed 1500 feet in length along the vein or lode, by 600 feet in width, 300 feet on each side of center of vein at surface.

No location of a mining claim can be made until the discovery of the vein or lode within the limits of the ground claimed.

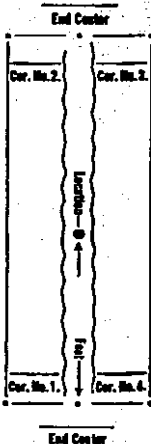
The claim must be distinctly marked on the ground, so its boundaries can be readily traced. A severe penalty is provided by law for removing or defacing the stakes or monuments of a mining claim.

Claims located on Sunday or holidays are legal.

All valuable mineral deposits in lands of the Government are locatable by citizens of the United States only, and those who have declared their intention to become such.

This location notice must be posted on the discovery monument and a copy of this notice must be filed for record with the County Recorder of the county in which the claim is located within thirty days after the date of posting.

DIAGRAM OF CLAIM



NAMES OF LOCATORS

B.K. Seeley, Jr.
1423 E. 9th S., Salt Lake City, Utah
Witness: E.O. Nicolai
740 Rahas Road
Elko, Nevada

RECORDED AT THE REQUEST OF

E. O. Nicolai

on February 6, 19 68

at 30 mins. past 1 P. M.

in Book 22 of OFFICIAL

RECORDS, page 217

OF ELKO COUNTY, NEVADA

Miller G. DeLarrie

Recorder

File No. 46011 Fee \$ 1.00

File No. 46012 22 218
BOOK PAGE

NOTICE OF LOCATION

NOTICE IS HEREBY GIVEN, that the undersigned located and now claim Fifteen Hundred (1500) feet in length along this vein or lode containing valuable minerals, together with Three Hundred (300) feet in width on each side of the middle of said vein at the surface, and all veins, lodes, mineral and surface ground within the lines of this claim, the general course of said vein or lode running 1490 feet westerly and 10 feet easterly from the discovery monument on which this claim is posted. This claim is in the Mineral Hill Mining District,

Eureka County, State of Nevada situated

W. Sec. 9 - T. 26N - R. 52E, Mt. Diablo meridian

and is marked on the ground as follows:

Beginning 750 feet SOUTH of the discovery monument, at the SOUTH end center monument, and running thence WEST 300 feet to S. W. corner monument No. 1; thence NORTH 1500 feet to S. W. corner monument No. 2; thence EAST 300 feet and parallel to the SOUTH end line to the NORTH end center monument; thence EAST 300 feet and parallel to said end line to S. E. corner monument No. 3; thence SOUTH 1500 feet to S. W. corner monument No. 4; thence WEST 300 feet to place of beginning; including all dips, spurs, angles and variations

The above described mining claim is named

Beta #55

Located this 30th day of January, 1968

Note

*The small type on blank lines is merely a guide for the locator and is no part of this notice.

DIAGRAM OF CLAIM—The location (discovery point) and corner monuments should be designated on the accompanying diagram to make the Record of claim more perfect.

A mining claim must not exceed 1500 feet in length along the vein or lode, by 600 feet in width, 300 feet on each side of center of vein at surface.

No location of a mining claim can be made until the discovery of the vein or lode within the limits of the ground claimed.

The claim must be distinctly marked on the ground, so its boundaries can be readily traced.

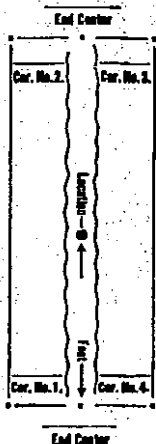
A severe penalty is provided by law for removing or defacing the stakes or monuments of a mining claim.

Claims located on Sunday or holidays are legal.

All valuable mineral deposits in lands of the Government are locatable by citizens of the United States only, and those who have declared their intentions to become such.

This location notice must be posted on the discovery monument and a copy of this notice must be filed for record with the County Recorder of the county in which the claim is located within thirty days after the date of posting.

1 DIAGRAM OF CLAIM



NAMES OF LOCATORS

B.K. Seeley, Jr.
1423 E. 9th S., Salt Lake City, Utah

Witness: E. O. Nicolai
740 Rahas Road
Elko, Nevada

RECORDED AT THE REQUEST OF
E. O. Nicolai

on February 6, 1968

at 30 mins. past 1 P. M.

in Book 22 of OFFICIAL

RECORDS, page 218, RECORDS

OF EUREKA COUNTY, NEVADA

Recorder William C. McTee

File No. 46012 Fee \$ 1.00

NOTICE OF LOCATION

NOTICE IS HEREBY GIVEN, that the undersigned located and now claim Fifteen Hundred (1500) feet in length along this vein or lode containing valuable minerals, together with Three Hundred (300) feet in width on each side of the middle of said vein at the surface, and all veins, lodes, mineral and surface ground within the lines of this claim, the general course of said vein or lode running 1490 feet westerly and 10 feet easterly from the discovery monument on which this claim is posted. This claim is in the Mineral Hill Mining District, Eureka County, State of Nevada situated

N₁ Sec. 9 - T. 26N - R. 52E, Mt. Diablo meridian

and is marked on the ground as follows:

Beginning 730 feet SOUTH of the discovery monument, at the SOUTH end center monument, and running thence WEST 300 feet to S. W. corner monument No. 1; thence NORTH 1500 feet to N. W. corner monument No. 2; thence EAST 300 feet and parallel to the SOUTH end line to the NORTH end center monument; thence EAST 300 feet and parallel to said end line to N. E. corner monument No. 3; thence SOUTH 1500 feet to S. E. corner monument No. 4; thence WEST 300 feet to place of beginning; including all dips, spurs, angles and variations

The above described mining claim is named

Beta #56

Located this 30th day of January, 19 68

Note

*The small type on blank lines is merely a guide for the locator and is no part of this notice.

DIAGRAM OF CLAIM—The location (discovery point) and corner monuments should be designated on the accompanying diagram to make the Record of claim more perfect.

A mining claim must not exceed 1500 feet in length along the vein or lode, by 600 feet in width, 300 feet on each side of center of vein at surface.

No location of a mining claim can be made until the discovery of the vein or lode within the limits of the ground claimed.

The claim must be distinctly marked on the ground, so its boundaries can be readily traced.


A severe penalty is provided by law for removing or defacing the stakes or monuments of a mining claim.

Claims located on Sunday or holidays are legal.

All valuable mineral deposits in lands of the Government are locatable by citizens of the United States only, and those who have declared their intentions to become such.

This location notice must be posted on the discovery monument and a copy of this notice must be filed for record with the County Recorder of the county in which the claim is located within thirty days after the date of posting.

DIAGRAM OF CLAIM



NAMES OF LOCATORS

B.K. Seeley, Jr.
1423 E. 9th S., Salt Lake City, Utah

Witness: E.O. Nicolai
740 Rahas Road
Elko, Nevada

RECORDED AT THE REQUEST OF

E. O. Nicolai

on February 6, 19 68

at 30 mins. past 1 P. M.

in Book 22 of OFFICIAL

RECORDS, page 219 RECORDS

OF EUREKA COUNTY, NEVADA

William A. Nicolai

Recorder

File No. 46013 Fee \$ 1.00

NOTICE OF LOCATION

NOTICE IS HEREBY GIVEN, that the undersigned located and now claim Fifteen Hundred (1500) feet in length along this vein or lode containing valuable minerals, together with Three Hundred (300) feet in width on each side of the middle of said vein at the surface, and all veins, lodes, mineral and surface ground within the lines of this claim, the general course of said vein or lode running 1490 feet westerly and 10 feet easterly from the discovery monument on which this claim is posted. This claim is in the Mineral Hill Mining District, Eureka County, State of Nevada situated

W₂ Sec. 9 - T. 26N - R. 52E, Mt. Diablo meridian

and is marked on the ground as follows:

Beginning 700 feet SOUTH of the discovery monument, at the SOUTH end center monument, and running thence WEST 300 feet to S. W. corner monument No. 1; thence NORTH 1500 feet to N. W. corner monument No. 2; thence EAST 300 feet and parallel to the SOUTH end line to the NORTH end center monument; thence EAST 300 feet and parallel to said end line to N. E. corner monument No. 3; thence SOUTH 1500 feet to S. W. corner monument No. 4; thence WEST 300 feet to place of beginning; including all dips, spurs, angles and variations

The above described mining claim is named

Beta #57

Located this 30th day of January, 19 68

Note

The small type on blank lines is merely a guide for the locator and is no part of this notice.

DIAGRAM OF CLAIM—The location (discovery point) and corner monuments should be designated on the accompanying diagram to make the Record of claim more perfect.

A mining claim must not exceed 1500 feet in length along the vein or lode, by 600 feet in width, 300 feet on each side of center of vein at surface.

No location of a mining claim can be made until the discovery of the vein or lode within the limits of the ground claimed.

The claim must be distinctly marked on the ground, so its boundaries can be readily traced.

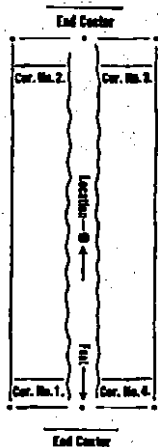
A severe penalty is provided by law for removing or defacing the stakes or monuments of a mining claim.

Claims located on Sunday or holidays are legal.

All valuable mineral deposits in lands of the Government are locatable by citizens of the United States only, and those who have declared their intentions to become such.

This location notice must be posted on the discovery monument and a copy of this notice must be filed for record with the County Recorder of the county in which the claim is located within thirty days after the date of posting.

DIAGRAM OF CLAIM



NAMES OF LOCATORS

B.K. Seeley, Jr.
1423 E. 9th St., Salt Lake City, Utah

Witness: **E.O. Nicolai**
740 Babas Road
Elko, Nevada

RECORDED AT THE REQUEST OF

E. O. Nicolai

on February 6, 19 68

at 30 mins. past 1 P. M.

in Book 22 of OFFICIAL

RECORDS, page 220 RECORDS

OF **EUREKA COUNTY, NEVADA**

William C. McFarlane
Recorder

File No. 46014 Fee \$ 1.00

NOTICE OF LOCATION

NOTICE IS HEREBY GIVEN, that the undersigned located and now claim Fifteen Hundred (1500) feet in length along this vein or lode containing valuable minerals, together with Three Hundred (300) feet in width on each side of the middle of said vein at the surface, and all veins, lodes, mineral and surface ground within the lines of this claim, the general course of said vein or lode running 1490 feet westerly and 10 feet easterly from the discovery monument on which this claim is posted. This claim is in the Mineral Hill

EurekaCounty, State ofNevadasituatedW $\frac{1}{2}$ Sec. 9 - T. 26N - R. 52E, Mt. Diablo meridian

and is marked on the ground as follows:

Beginning 720 feet SOUTH of the discovery monument, at the SOUTH end center monument, and running thence WEST 300 feet to S. W. corner monument No. 1; thence NORTH 1500 feet to N. W. corner monument No. 2; thence EAST 300 feet and parallel to the SOUTH end line to the NORTH end center monument; thence EAST 300 feet and parallel to said end line to N. E. corner monument No. 3; thence SOUTH 1500 feet to S. W. corner monument No. 4; thence WEST 300 feet to place of beginning; including all dips, spurs, angles and variations

The above described mining claim is named

Beta # 58Located this 30th day of January, 19 68

Note

The small type on blank lines is merely a guide for the locator and is no part of this notice.

DIAGRAM OF CLAIM—The location (discovery point) and corner monuments should be designated on the accompanying diagram to make the Record of claim more perfect.

A mining claim must not exceed 1500 feet in length along the vein or lode, by 600 feet in width, 300 feet on each side of center of vein at surface.

No location of a mining claim can be made until the discovery of the vein or lode within the limits of the ground claimed.

The claim must be distinctly marked on the ground, so its boundaries can be readily traced.

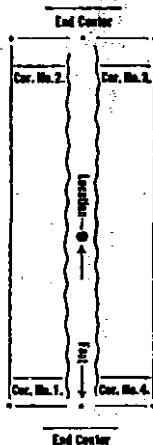
A severe penalty is provided by law for removing or defacing the stakes or monuments of a mining claim.

Claims located on Sunday or holidays are legal.

All valuable mineral deposits in lands of the Government are locatable by citizens of the United States only, and those who have declared their intentions to become such.

This location notice must be posted on the discovery monument and a copy of this notice must be filed for record with the County Recorder of the county in which the claim is located within thirty days after the date of posting.

DIAGRAM OF CLAIM



NAMES OF LOCATORS

B.K. Seeley, Jr.
1423 E. 9th S., Salt Lake City, Utah

Witness: E.O. Nicolai
740 Rahas Road
Elko, Nevada

RECORDED AT THE REQUEST OF
E. O. Nicolai

on February 6, 19 68

at 30 mins. past 1 P. M.

in Book 22 of OFFICIAL

RECORDS, page 221, RECORDS

OF EUREKA COUNTY, NEVADA

William G. DeLoach

Recorder 46015 Fee \$ 1.00

File No. 46015 Fee \$ 1.00

NOTICE OF LOCATION

NOTICE IS HEREBY GIVEN, that the undersigned located and now claim Fifteen Hundred (1500) feet in length along this vein or lode containing valuable minerals, together with Three Hundred (300) feet in width on each side of the middle of said vein at the surface, and all veins, lodes, mineral and surface ground within the lines of this claim, the general course of said vein or lode running 1490 feet westwardly and 10 feet easterly from the discovery monument on which this claim is posted. This claim is in the Mineral Hill Mining District, Eureka County, State of Nevada situated

W₁ Sec. 9 - T. 26N - R. 52E, Mt. Diablo meridian

and is marked on the ground as follows:

Beginning 750 feet SOUTH of the discovery monument, at the SOUTH end center monument, and running thence WEST 300 feet to S. W. corner monument No. 1; thence NORTH 1500 feet to N. W. corner monument No. 2; thence EAST 300 feet and parallel to the SOUTH end line to the NORTH end center monument; thence EAST 300 feet and parallel to said end line to N. E. corner monument No. 3; thence SOUTH 1500 feet to S. E. corner monument No. 4; thence WEST 300 feet to place of beginning; including all dips, spurs, angles and variations

The above described mining claim is named

Beta #59

Located this 30th day of January, 19 68

Note

*The small type on blank lines is merely a guide for the locator and is no part of this notice.

[DIAGRAM OF CLAIM—The location (discovery point) and corner monuments should be designated on the accompanying diagram to make the Record of claim more perfect.

A mining claim must not exceed 1500 feet in length along the vein or lode, by 300 feet in width, 300 feet on each side of center of vein at surface.

No location of a mining claim can be made until the discovery of the vein or lode within the limits of the ground claimed.

The claim must be distinctly marked on the ground, so its boundaries can be readily traced. A severe penalty is provided by law for removing or defacing the stakes or monuments of a mining claim.

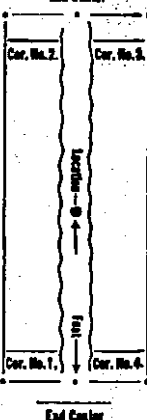
Claims located on Sunday or holidays are legal.

All valuable mineral deposits in lands of the Government are locatable by citizens of the United States only, and those who have declared their intentions to become such.

This location notice must be posted on the discovery monument and a copy of this notice must be filed for record with the County Recorder of the county in which the claim is located within thirty days after the date of posting.

1. DIAGRAM OF CLAIM

End Center



NAMES OF LOCATORS

B.K. Seeley, Jr.
1423 E. 9th S., Salt Lake City, Utah
 Witness: E.O. Nicolai
740 Rahas Road
Eiko, Nevada

RECORDED AT THE REQUEST OF
E. O. Nicolai

on February 6, 19 68

at 30 mins. past 1 P. M.

in Book 22 of OFFICIAL

RECORDS, page 222, RECORDS

OF MINERAL COUNTY, NEVADA

Recorder

File No. 46016 Fee \$ 1.00

NOTICE OF LOCATION

NOTICE IS HEREBY GIVEN, that the undersigned located and now claim Fifteen Hundred (1500) feet in length along this vein or lode containing valuable minerals, together with Three Hundred (300) feet in width on each side of the middle of said vein at the surface, and all veins, lodes, mineral and surface ground within the lines of this claim, the general course of said vein or lode running 1490 feet westerly and 10 feet easterly from the discovery monument on which this claim is posted. This claim is in the Mineral Hill Mining District,

EurekaCounty, State ofNevadasituatedW₁ Sec. 9 - T. 26N - R. 52E, Mt. Diablo meridian

and is marked on the ground as follows:

Beginning 750 feet SOUTH of the discovery monument, at the SOUTH end center monument, and running thence WEST 300 feet to S. W. corner monument No. 1; thence NORTH 1500 feet to S. W. corner monument No. 2; thence EAST 300 feet and parallel to the SOUTH end line to the NORTH end center monument; thence EAST 300 feet and parallel to said end line to N. E. corner monument No. 3; thence SOUTH 1500 feet to S. W. corner monument No. 4; thence WEST 300 feet to place of beginning; including all dips, spurs, angles and variations

The above described mining claim is named

Beta #60Located this 30th day of January, 19 69

Note

*The small type on blank lines is merely a guide for the locator and is no part of this notice.

DIAGRAM OF CLAIM—The location (discovery point) and corner monuments should be designated on the accompanying diagram to make the Record of claim more perfect.

A mining claim must not exceed 1500 feet in length along the vein or lode, by 500 feet in width, 300 feet on each side of center of vein at surface.

No location of a mining claim can be made until the discovery of the vein or lode within the limits of the ground claimed.

The claim must be distinctly marked on the ground, so its boundaries can be readily traced.

A severe penalty is provided by law for removing or defacing the stakes or monuments of a mining claim.

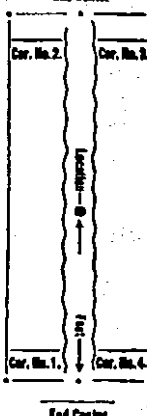
Claims located on Sunday or holidays are legal.

All valuable mineral deposits in lands of the Government are locatable by citizens of the United States only, and those who have declared their intentions to become such.

This location notice must be posted on the discovery monument and a copy of this notice must be filed for record with the County Recorder of the county in which the claim is located within thirty days after the date of posting.

DIAGRAM OF CLAIM

End Center



NAMES OF LOCATORS

B.K. Seeley, Jr.
1423 E. 9th S., Salt Lake City, Utah

Witness: E.O. Nicolai
740 Rahas Road
Eureka, Nevada

RECORDED AT THE REQUEST OF

E. O. NicolaiFebruary 6, 19 68at 30 mins. past 1 P. M.in Book 22 of OFFICIALRECORDS, page 223 RECORDSOF EUREKA COUNTY, NEVADAWilliam A. DePaoli

Recorder

File No. 46017 Fee \$ 1.00

46018
File No. _____ BOOK 22 PAGE 224
NOTICE OF LOCATION

NOTICE IS HEREBY GIVEN, that the undersigned located and now claim Fifteen Hundred (1500) feet in length along this vein or lode containing valuable minerals, together with Three Hundred (300) feet in width on each side of the middle of said vein at the surface, and all veins, lodes, mineral and surface ground within the lines of this claim, the general course of said vein or lode running 1490 feet westerly and 10 feet easterly from the discovery monument on which this claim is posted. This claim is in the Mineral Hill Mining District,

Eureka County, State of Nevada situated

W₂ Sec. 9 - T. 26N - R. 52E, Mt Diablo meridian

and is marked on the ground as follows:

Beginning 750 feet SOUTH of the discovery monument, at the SOUTH end center monument, and running thence WEST 300 feet to E. W. corner monument No. 1; thence NORTH 1500 feet to E. W. corner monument No. 2; thence EAST 300 feet and parallel to the SOUTH end line to the NORTH end center monument; thence EAST 300 feet and parallel to said end line to E. W. corner monument No. 3; thence SOUTH 1500 feet to E. W. corner monument No. 4; thence WEST 300 feet to place of beginning; including all dips, spurs, angles and variations

The above described mining claim is named
Beta #61

Located this 30th day of January, 19 68.

Note

*The small type on blank lines is merely a guide for the locator and is no part of this notice.

DIAGRAM OF CLAIM—The location (discovery point) and corner monuments should be designated on the accompanying diagram to make the Record of claim more perfect.

A mining claim must not exceed 1500 feet in length along the vein or lode, by 400 feet in width, 200 feet on each side of center of vein at surface.

No location of a mining claim can be made until the discovery of the vein or lode within the limits of the ground claimed.

The claim must be distinctly marked on the ground, so its boundaries can be readily traced.


A severe penalty is provided by law for removing or defacing the stakes or monuments of a mining claim.

Claims located on Sunday or holidays are legal.

All valuable mineral deposits in lands of the Government are locatable by citizens of the United States only, and those who have declared their intentions to become such.

This location notice must be posted on the discovery monument and a copy of this notice must be filed for record with the County Recorder of the county in which the claim is located within thirty days after the date of posting.

DIAGRAM OF CLAIM



NAMES OF LOCATORS

B.K. Sealey, Jr.
1423 E. 9th S., Salt Lake City, Utah
Witness: E.O. Nicolai
740 Rahas Road
Elko Nevada

RECORDED AT THE REQUEST OF
E. O. Nicolai

on February 6, 19 68

at 30 mins. past 1 P. M.

In Book 22 of OFFICIAL

RECORDS, page 224, RECORDS

OF EUREKA COUNTY, NEVADA

Recorder 46018 1.00

File No. 46018 Fee \$

NOTICE OF LOCATION

NOTICE IS HEREBY GIVEN, that the undersigned located and now claim Fifteen Hundred (1500) feet in length along this vein or lode containing valuable minerals, together with Three Hundred (300) feet in width on each side of the middle of said vein at the surface, and all veins, lodes, mineral and surface ground within the lines of this claim, the general course of said vein or lode running 1420 feet westerly and 10 feet easterly from the discovery monument on which this claim is posted. This claim is in the Mineral Hill Mining District, Eureka County, State of Nevada situated W₁ Sec. 9 - T. 26N - R. 52E, Mt. Diablo Meridian

and is marked on the ground as follows:

Beginning 750 feet SOUTH of the discovery monument, at the SOUTH end center monument, and running thence WEST 300 feet to S. W. corner monument No. 1; thence NORTH 1500 feet to N. W. corner monument No. 2; thence EAST 300 feet and parallel to the SOUTH end line to the NORTH end center monument; thence EAST 300 feet and parallel to said end line to N. E. corner monument No. 3; thence SOUTH 1500 feet to S. E. corner monument No. 4; thence WEST 300 feet to place of beginning; including all dips, spurs, angles and variations

The above described mining claim is named

Beta #62

Located this 30th day of January, 19 68

Note

The small type on blank lines is merely a guide for the locator and is no part of this notice.

DIAGRAM OF CLAIM—The location (discovery point) and corner monuments should be designated on the accompanying diagram to make the Record of claim more perfect.

A mining claim must not exceed 1500 feet in length along the vein or lode, by 400 feet in width, 400 feet on each side of center of vein at surface.

No location of a mining claim can be made until the discovery of the vein or lode within the limits of the ground claimed.

The claim must be distinctly marked on the ground, so its boundaries can be readily traced.


A severe penalty is provided by law for removing or defacing the stakes or monuments of a mining claim.

Claims located on Sunday or holidays are legal.

All valuable mineral deposits in lands of the Government are locatable by citizens of the United States only, and those who have declared their intentions to become such.

This location notice must be posted on the discovery monument and a copy of this notice must be filed for record with the County Recorder of the county in which the claim is located within thirty days after the date of posting.

DIAGRAM OF CLAIM



NAMES OF LOCATORS

B. K. Seeley, Jr.
1423 E. 9th S., Salt Lake City, Utah

Witness: E. O. Nicolai
740 Rahas Road
Elko, Nevada

RECORDED AT THE REQUEST OF
E. O. Nicolai

on February 6, 19 68

at 30 mins. past 1 P. M.

In Book 22 of OFFICIAL

RECORDS page 225

OF EURKEA COUNTY, NEW MEXICO

William A. McLaughlin
Recorder

File No. 46019 of 1.00

NOTICE OF LOCATION

NOTICE IS HEREBY GIVEN, that the undersigned located and now claim Fifteen Hundred (1500) feet in length along this vein or lode containing valuable minerals, together with Three Hundred (300) feet in width on each side of the middle of said vein at the surface, and all veins, lodes, mineral and surface ground within the lines of this claim, the general course of said vein or lode running 1490 feet

_____ westerly _____ 10 _____ easterly
_____ northerly _____ and _____ feet _____ southerly _____ from
the discovery monument on which this claim is posted. This claim is in the
Mineral Hill

Eureka

Nevada

Miners District

County, State of

situated

W4 Sec.9 - T.26N - R.52E, Mt. Diablo Meridian

and is marked on the ground as follows:

Beginning 750 feet SOUTH of the discovery monument, at the SOUTH end center monument, and running thence WEST 300 feet to S. W. corner monument No. 1; thence NORTH 1500 feet to N. W. corner monument No. 2; thence EAST 300 feet and parallel to the SOUTH end line to the NORTH end center monument; thence EAST 300 feet and parallel to said end line to N. E. corner monument No. 3; thence SOUTH 1500 feet to S. W. corner monument No. 4; thence WEST 300 feet to place of beginning; including all dips, spurs, angles and variations

The above described mining claim is named

Beta #63

Located this 30th day of January, 1968

Note

*The small type on blank lines is merely a guide for the locator and is no part of this notice.

↑DIAGRAM OF CLAIM—The location (discovery point) and corner monuments should be designated on the accompanying diagram to make the Record of claim more perfect.

A mining claim must not exceed 1500 feet in length along the vein or lode, by 600 feet in width, 300 feet on each side of center of vein at surface.

No location of a mining claim can be made until the discovery of the vein or lode within the limits of the ground claimed.

The claim must be distinctly marked on the ground, so its boundaries can be readily traced.

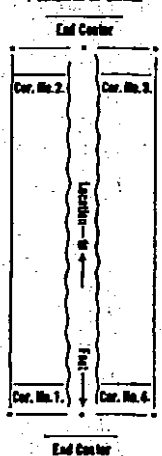
A severe penalty is provided by law for removing or defacing the stakes or monuments of a mining claim.

Claims located on Sunday or holidays are legal.

All valuable mineral deposits in lands of the Government are locatable by citizens of the United States only, and those who have declared their intentions to become such.

This location notice must be posted on the discovery monument and a copy of this notice must be filed for record with the County Recorder of the county in which the claim is located within thirty days after the date of posting.

↑ NUMBER OF CLASH



NAMES OF LOCATORS

B.K. Seeley, Jr.
1423 E. 9th S., Salt Lake City, Utah

Witness: E.O. Nicolai
740 Bahan Road
Elko, Nevada

~~RECORDED AT THE REQUEST OF~~

E. O. Nicolai

on February 6, 1968.

at 30 mins. past 1 P. M.

in Book 22 of OFFICIAL

RECORDS. PAGE 226 RECORDS

OF EUREKA COUNTY, NEXADA

William U. Delano

Recorder 4000 1.00

File No. 46020 Fee \$ 12.00

NOTICE OF LOCATION

NOTICE IS HEREBY GIVEN, that the undersigned located and now claim Fifteen Hundred (1500) feet in length along this vein or lode containing valuable minerals, together with Three Hundred (300) feet in width on each side of the middle of said vein at the surface, and all veins, lodes, mineral and surface ground within the lines of this claim, the general course of said vein or lode running 1490 feet Westerly and 10 feet easterly from the discovery monument on which this claim is posted. This claim is in the Mineral Hill Mining District.

Eureka County, State of Nevada situated

N. Sec. 16 - T. 26N - R. 52E, Mt. Diablo meridian

and is marked on the ground as follows:

Beginning 750 feet SOUTH of the discovery monument, at the SOUTH end center monument, and running thence WEST 300 feet to S. W. corner monument No. 1; thence NORTH 1500 feet to N. W. corner monument No. 2; thence EAST 300 feet and parallel to the SOUTH end line to the NORTH end center monument; thence EAST 300 feet and parallel to said end line to N. E. corner monument No. 3; thence SOUTH 1500 feet to S. W. corner monument No. 4; thence WEST 300 feet to place of beginning; including all dips, spurs, angles and variations

The above described mining claim is named

Beta # 64

Located this 30th day of January, 1968

Note

*The small type on blank lines is merely a guide for the locator and is no part of this notice.

(DIAGRAM OF CLAIM—The location (discovery point) and corner monuments should be designated on the accompanying diagram to make the Record of claim more perfect.

A mining claim must not exceed 1500 feet in length along the vein or lode, by 600 feet in width, 300 feet on each side of center of vein at surface.

No location of a mining claim can be made until the discovery of the vein or lode within the limits of the ground claimed.

The claim must be distinctly marked on the ground, so its boundaries can be readily traced.

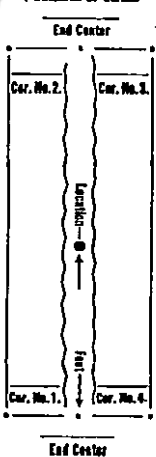
A severe penalty is provided by law for removing or defacing the stakes or monuments of a mining claim.

Claims located on Sunday or holidays are legal.

All valuable mineral deposits in lands of the Government are locatable by citizens of the United States only, and those who have declared their intentions to become such.

This location notice must be posted on the discovery monument and a copy of this notice must be filed for record with the County Recorder of the county in which the claim is located within thirty days after the date of posting.

DIAGRAM OF CLAIM



NAMES OF LOCATORS

B.K. Seeley, Jr.
1423 E. 9th S., Salt Lake City, Utah

Witness: E.O. Nicolai
740 Rahas Road
Elko, Nevada

RECORDED AT THE REQUEST OF

E. O. Nicolai
on February 6 1968

at 30 mins. past 1 P. M.

in Book 22 of OFFICIAL

RECORDS, page 227, RECORDS
OF ELKO COUNTY, NEVADA

Nicolas G. de Pasoli

Recorder 46021 Fee \$ 1.00

File No. 46021 Fee \$ 1.00

NOTICE OF LOCATION

NOTICE IS HEREBY GIVEN, that the undersigned located and now claim Fifteen Hundred (1500) feet in length along this vein or lode containing valuable minerals, together with Three Hundred (300) feet in width on each side of the middle of said vein at the surface, and all veins, lodes, mineral and surface ground within the lines of this claim, the general course of said vein or lode running 1490 feet westerly and 10 feet easterly from the discovery monument on which this claim is posted. This claim is in the Mineral Hill Mining District, Eureka County, State of Nevada situated 1/4 Sec. 16 - T. 26N - R. 52E, Mt. Diablo meridian

and is marked on the ground as follows:

Beginning 750 feet SOUTH of the discovery monument, at the SOUTH end center monument, and running thence WEST 300 feet to S. W. corner monument No. 1; thence NORTH 1500 feet to N. W. corner monument No. 2; thence EAST 300 feet and parallel to the SOUTH end line to the NORTH end center monument; thence EAST 300 feet and parallel to said end line to N. E. corner monument No. 3; thence SOUTH 1500 feet to S. W. corner monument No. 4; thence WEST 300 feet to place of beginning; including all dips, spurs, angles and variations

The above described mining claim is named

Beta # 65

Located this 30th day of January, 19 68

Note

*The small type on blank lines is merely a guide for the locator and is no part of this notice.

DIAGRAM OF CLAIM—The location (discovery point) and corner monuments should be designated on the accompanying diagram to make the Record of claim more perfect.

A mining claim must not exceed 1500 feet in length along the vein or lode, by 300 feet in width, 300 feet on each side of center of vein at surface.

No location of a mining claim can be made until the discovery of the vein or lode within the limits of the ground claimed.

The claim must be distinctly marked on the ground, so its boundaries can be readily traced.

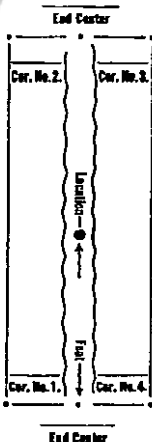
A severe penalty is provided by law for removing or defacing the stakes or monuments of a mining claim.

Claims located on Sunday or holidays are legal.

All valuable mineral deposits in lands of the Government are locatable by citizens of the United States only, and those who have declared their intentions to become such.

This location notice must be posted on the discovery monument and a copy of this notice must be filed for record with the County Recorder of the county in which the claim is located within thirty days after the date of posting.

DIAGRAM OF CLAIM



NAMES OF LOCATORS

B. K. Seeley, Jr.
1423 E. 9th S., Salt Lake City, Utah

Witness: E. C. Nicolai
740 Rahas Road
Elko, Nevada

RECORDED AT THE REQUEST OF
E. O. Nicolai

on February 6, 19 68

at 30 mins. past 1 P. M.

in Book 22 of OFFICIAL

RECORDS, page 228 RECORDS
OF EUREKA COUNTY, NEVADA

James A. Nelson
Recorder

File No. 46022 Fee \$ 1.00

NOTICE OF LOCATION

NOTICE IS HEREBY GIVEN, that the undersigned located and now claim Fifteen Hundred (1500) feet in length along this vein or lode containing valuable minerals, together with Three Hundred (300) feet in width on each side of the middle of said vein at the surface, and all veins, lodes, mineral and surface ground within the lines of this claim, the general course of said vein or lode running 1420 feet westerly and 10 feet easterly from the discovery monument on which this claim is posted. This claim is in the Mineral Hill Mining District, Eureka County, State of Nevada situated W₁ Sec. 16 - T. 26N - R. 52E, Mt. Diablo meridian

and is marked on the ground as follows:

Beginning 750 feet SOUTH of the discovery monument, at the SOUTH end center monument, and running thence WEST 300 feet to S. W. corner monument No. 1; thence NORTH 1500 feet to N. W. corner monument No. 2; thence EAST 300 feet and parallel to the SOUTH end line to the NORTH end center monument; thence EAST 300 feet and parallel to said end line to N. E. corner monument No. 3; thence SOUTH 1500 feet to S. W. corner monument No. 4; thence WEST 300 feet to place of beginning; including all dips, spurs, angles and variations

The above described mining claim is named
Bata #66

Located this 30th day of January, 19 68.

Note

*The small type on blank lines is merely a guide for the locator and is no part of this notice.

Diagram of claim—The location (discovery point) and corner monuments should be designated on the accompanying diagram to make the Record of claim more perfect.

A mining claim must not exceed 1500 feet in length along the vein or lode, by 600 feet in width, 300 feet on each side of center of vein at surface.

No location of a mining claim can be made until the discovery of the vein or lode within the limits of the ground claimed.

The claim must be distinctly marked on the ground, so its boundaries can be readily traced.

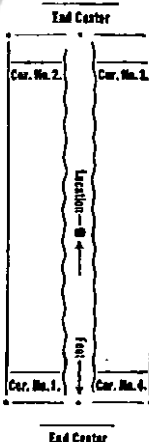
A severe penalty is provided by law for removing or defacing the stakes or monuments of a mining claim.

Claims located on Sunday or holidays are legal.

All valuable mineral deposits in lands of the Government are locatable by citizens of the United States only, and those who have declared their intentions to become such.

This location notice must be posted on the discovery monument and a copy of this notice must be filed for record with the County Recorder of the county in which the claim is located within thirty days after the date of posting.

DIAGRAM OF CLAIM



NAMES OF LOCATORS

F.K. Seeley, Jr.
1423 E. 9th S., Salt Lake City, Utah

Witness: **E.O. Nicolai**
740 Rahas Road
Elko, Nevada

RECORDED AT THE REQUEST OF
E. O. Nicolai

on February 6, 19 68

at 30 mins. past 1 P. M.

in Book 22 of OFFICIAL

RECORDS, page 229

OF OREGON COUNTY, NEVADA

William A. Nicolai

Recorder

File No. 46023 P. S. 1.00

NOTICE OF LOCATION

NOTICE IS HEREBY GIVEN, that the undersigned located and now claim Fifteen Hundred (1500) feet in length along this vein or lode containing valuable minerals, together with Three Hundred (300) feet in width on each side of the middle of said vein at the surface, and all veins, lodes, mineral and surface ground within the lines of this claim, the general course of said vein or lode running 1420 feet westerly and 10 feet easterly from the discovery monument on which this claim is posted. This claim is in the Mineral Hill Mining District, Eureka County, State of Nevada situated

W₂ Sec. 16 - T. 26N - R. 52E, Mt. Diablo meridian

and is marked on the ground as follows:

Beginning 750 feet SOUTH of the discovery monument, at the SOUTH end center monument, and running thence WEST 300 feet to S. W. corner monument No. 1; thence NORTH 1500 feet to N. W. corner monument No. 2; thence EAST 300 feet and parallel to the SOUTH end line to the NORTH end center monument; thence EAST 300 feet and parallel to said end line to N. E. corner monument No. 3; thence SOUTH 1500 feet to S. W. corner monument No. 4; thence WEST 300 feet to place of beginning; including all dips, spurs, angles and variations

The above described mining claim is named

Beta #67

Located this 30th day of January, 19 68

Note

*The small type on blank lines is merely a guide for the locator and is no part of this notice.

†DIAGRAM OF CLAIM—The location (discovery point) and corner monuments should be designated on the accompanying diagram to make the Record of claim more perfect.

A mining claim must not exceed 1500 feet in length along the vein or lode, by 600 feet in width, 300 feet on each side of center of vein at surface.

No location of a mining claim can be made until the discovery of the vein or lode within the limits of the ground claimed.

The claim must be distinctly marked on the ground, so its boundaries can be readily traced.

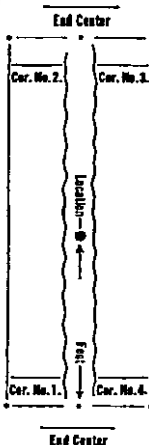
A severe penalty is provided by law for removing or defacing the stakes or monuments of a mining claim.

Claims located on Sunday or holidays are legal.

All valuable mineral deposits in lands of the Government are locatable by citizens of the United States only, and those who have declared their intentions to become such.

This location notice must be posted on the discovery monument and a copy of this notice must be filed for record with the County Recorder of the county in which the claim is located within thirty days after the date of posting.

† DIAGRAM OF CLAIM.



NAMES OF LOCATORS

E. K. Seeley, Jr.
1423 E. 9th S., Salt Lake City, Utah

Witness: E. O. Nicolai
740 Rahas Road
Elko, Nevada

RECORDED AT THE REQUEST OF
E. O. Nicolai

on February 6, 19 68

at 30 mins. past 1 P. M.

in Book 22 of OFFICIAL

RECORDS, page 230 OF RECORDS
OF EUREKA COUNTY, NEVADA

Recorder William A. McLean

File No. 46024 - 1.00

NOTICE OF LOCATION

NOTICE IS HEREBY GIVEN, that the undersigned located and now claim Fifteen Hundred (1500) feet in length along this vein or lode containing valuable minerals, together with Three Hundred (300) feet in width on each side of the middle of said vein at the surface, and all veins, lodes, mineral and surface ground within the lines of this claim, the general course of said vein or lode running 1490 feet westerly and 10 feet easterly from the discovery monument on which this claim is posted. This claim is in the Mineral Hill Mining District, Eureka County, State of Nevada situated

W₁ Sec. 16 - T. 26N - R. 52E, Mt. Diablo meridian

and is marked on the ground as follows:

Beginning 750 feet SOUTH of the discovery monument, at the SOUTH end center monument, and running thence WEST 300 feet to S. W. corner monument No. 1; thence NORTH 1500 feet to N. W. corner monument No. 2; thence EAST 300 feet and parallel to the SOUTH end line to the NORTH end center monument; thence EAST 300 feet and parallel to said end line to N. E. corner monument No. 3; thence SOUTH 1500 feet to S. W. corner monument No. 4; thence WEST 300 feet to place of beginning; including all dips, spurs, angles and variations

The above described mining claim is named

Beta #68

Located this 30th day of January, 1968

Note

*The small type on blank lines is merely a guide for the locator and is no part of this notice.

†DIAGRAM OF CLAIM—The location (discovery point) and corner monuments should be designated on the accompanying diagram to make the Record of claim more perfect.

A mining claim must not exceed 1500 feet in length along the vein or lode, by 600 feet in width, 300 feet on each side of center of vein at surface.

No location of a mining claim can be made until the discovery of the vein or lode within the limits of the ground claimed.

The claim must be distinctly marked on the ground, so its boundaries can be readily traced.

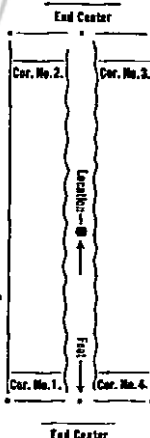
A severe penalty is provided by law for removing or defacing the stakes or monuments of a mining claim.

Claims located on Sunday or holidays are legal.

All valuable mineral deposits in lands of the Government are locatable by citizens of the United States only, and those who have declared their intentions to become such.

This location notice must be posted on the discovery monument and a copy of this notice must be filed for record with the County Recorder of the county in which the claim is located within thirty days after the date of posting.

† DIAGRAM OF CLAIM



NAMES OF LOCATORS

B.K. Seeley, Jr.
1423 E. 9th S., Salt Lake City, Utah

Witness: E.O. Nicolai
740 Rahas Rd
Eiko, Nevada

RECORDED AT THE REQUEST OF
E. O. Nicolai

on February 6, 1968

at 30 mins. past 1 P. M

in Book 22 of OFFICIAL

RECORDS, page 231

OF EUREKA COUNTY

Miles A. McLaughlin

Recorder 46025

File No. 46025 Fee 1.00

NOTICE OF LOCATION

NOTICE IS HEREBY GIVEN, that the undersigned located and now claim Fifteen Hundred (1500) feet in length along this vein or lode containing valuable minerals, together with Three Hundred (300) feet in width on each side of the middle of said vein at the surface, and all veins, lodes, mineral and surface ground within the lines of this claim, the general course of said vein or lode running 1490. feet westerly and 10. feet easterly from the discovery monument on which this claim is posted. This claim is in the Mineral Hill Mining District, Eureka County, State of Nevada situated W₁ Sec. 16 - T. 26N - R. 52E, Mt. Diablo meridian

and is marked on the ground as follows:

Beginning 750 feet SOUTH of the discovery monument, at the SOUTH end center monument, and running thence WEST 300 feet to S. W. corner monument No. 1; thence NORTH 1500 feet to N. W. corner monument No. 2; thence EAST 300 feet and parallel to the SOUTH end line to the NORTH end center monument; thence EAST 300 feet and parallel to said end line to N. E. corner monument No. 3; thence SOUTH 1500 feet to S. W. corner monument No. 4; thence WEST 300 feet to place of beginning; including all dips, spurs, angles and variations

The above described mining claim is named

Beta #69

Located this 30th day of January, 19 68

Note

*The small type on blank lines is merely a guide for the locator and is no part of this notice.

DIAGRAM OF CLAIM—The location (discovery point) and corner monuments should be designated on the accompanying diagram to make the Record of claim more perfect.

A mining claim must not exceed 1500 feet in length along the vein or lode, by 600 feet in width, 300 feet on each side of center of vein at surface.

No location of a mining claim can be made until the discovery of the vein or lode within the limits of the ground claimed.

The claim must be distinctly marked on the ground, so its boundaries can be readily traced.

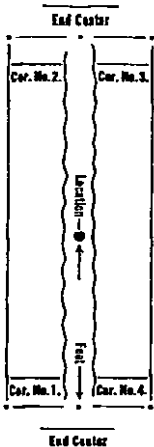
A severe penalty is provided by law for removing or defacing the stakes or monuments of a mining claim.

Claims located on Sunday or holidays are legal.

All valuable mineral deposits in lands of the Government are locatable by citizens of the United States only, and those who have declared their intentions to become such.

This location notice must be posted on the discovery monument and a copy of this notice must be filed for record with the County Recorder of the county in which the claim is located within thirty days after the date of posting.

DIAGRAM OF CLAIM



NAMES OF LOCATORS

B.K. Seeley, Jr.
1423 E. 9th St., Salt Lake City, Utah

Witness: E.O. Nicolai
740 Rahas Road
Elko, Nevada

RECORDED AT THE REQUEST OF
E. O. Nicolai

on February 6, 19 68

at 30 mins. past 1 P. M.

In Book 22 of OFFICIAL

RECORDS, page 232

OF EUREKA COUNTY, NEVADA

William A. McLaughlin

Recorder 46026, \$ 1.00

File No. 46026, \$ 1.00

NOTICE OF LOCATION

NOTICE IS HEREBY GIVEN, that the undersigned located and now claim Fifteen Hundred (1500) feet in length along this vein or lode containing valuable minerals, together with Three Hundred (300) feet in width on each side of the middle of said vein at the surface, and all veins, lodes, mineral and surface ground within the lines of this claim, the general course of said vein or lode running 1490 feet westerly and 10 feet easterly from the discovery monument on which this claim is posted. This claim is in the Mineral Hill Mining District, Eureka County, State of Nevada situated

W₁ Sec. 16 - T. 26N - R. 52E, Mt. Diablo meridian

and is marked on the ground as follows:

Beginning 750 feet SOUTH of the discovery monument, at the SOUTH end center monument, and running thence WEST 300 feet to S. W. corner monument No. 1; thence NORTH 1500 feet to N. W. corner monument No. 2; thence EAST 300 feet and parallel to the SOUTH end line to the NORTH end center monument; thence EAST 300 feet and parallel to said end line to N. E. corner monument No. 3; thence SOUTH 1500 feet to S. W. corner monument No. 4; thence WEST 300 feet to place of beginning; including all dips, spurs, angles and variations

The above described mining claim is named

Beta #70

Located this 30th day of January, 19 68

Note

*The small type on blank lines is merely a guide for the locator and is no part of this notice.

[DIAGRAM OF CLAIM—The location (discovery point) and corner monuments should be designated on the accompanying diagram to make the Record of claim more perfect.

A mining claim must not exceed 1500 feet in length along the vein or lode, by 600 feet in width, 300 feet on each side of center of vein at surface.

No location of a mining claim can be made until the discovery of the vein or lode within the limits of the ground claimed.

The claim must be distinctly marked on the ground, so its boundaries can be readily traced.

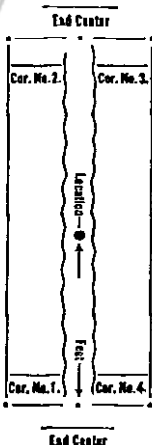
A severe penalty is provided by law for removing or defacing the stakes or monuments of a mining claim.

Claims located on Sunday or holidays are legal.

All valuable mineral deposits in lands of the Government are locatable by citizens of the United States only, and those who have declared their intentions to become such.

This location notice must be posted on the discovery monument and a copy of this notice must be filed for record with the County Recorder of the county in which the claim is located within thirty days after the date of posting.

DIAGRAM OF CLAIM



NAMES OF LOCATORS

B.K. Seeley, Jr.
1423 E. 9th S., Salt Lake City, Utah

Witness: E.O. Nicolai
740 Rahas Road
Elko, Nevada

RECORDED AT THE REQUEST OF
E. O. Nicolai

on February 6, 19 68

at 30 mins. past 1 P. M.

in Book 22 of OFFICIAL

RECORDS, page 233

OFFICIAL COUNTY, Elko

Recorder

File No. 46027 Fee \$ 1.00

NOTICE OF LOCATION

NOTICE IS HEREBY GIVEN, that the undersigned located and now claim Fifteen Hundred (1500) feet in length along this vein or lode containing valuable minerals, together with Three Hundred (300) feet in width on each side of the middle of said vein at the surface, and all veins, lodes, mineral and surface ground within the lines of this claim, the general course of said vein or lode running 1490 feet westerly and 10 feet easterly from the discovery monument on which this claim is posted. This claim is in the Mineral Hill Mining District, Eureka County, State of Nevada situated W. Sec. 16 - T. 26N - R. 52E, Mt. Diablo meridian

and is marked on the ground as follows:

Beginning 750 feet SOUTH of the discovery monument, at the SOUTH end center monument, and running thence WEST 300 feet to S. W. corner monument No. 1; thence NORTH 1500 feet to N. W. corner monument No. 2; thence EAST 300 feet and parallel to the SOUTH end line to the NORTH end center monument; thence EAST 300 feet and parallel to said end line to N. E. corner monument No. 3; thence SOUTH 1500 feet to S. W. corner monument No. 4; thence WEST 300 feet to place of beginning; including all dips, spurs, angles and variations

The above described mining claim is named

Beta # 71

Located this 30th day of January, 19 68.

Note

*The small type on blank lines is merely a guide for the locator and is no part of this notice.

†DIAGRAM OF CLAIM—The location (discovery point) and corner monuments should be designated on the accompanying diagram to make the Record of claim more perfect.

A mining claim must not exceed 1500 feet in length along the vein or lode, by 600 feet in width, 300 feet on each side of center of vein at surface.

No location of a mining claim can be made until the discovery of the vein or lode within the limits of the ground claimed.

The claim must be distinctly marked on the ground, so its boundaries can be readily traced.

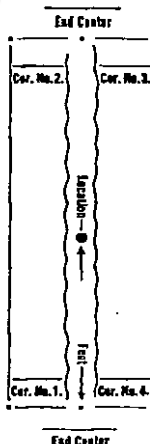
A severe penalty is provided by law for removing or defacing the stakes or monuments of a mining claim.

Claims located on Sunday or holidays are legal.

All valuable mineral deposits in lands of the Government are locatable by citizens of the United States only, and those who have declared their intentions to become such.

This location notice must be posted on the discovery monument and a copy of this notice must be filed for record with the County Recorder of the county in which the claim is located within thirty days after the date of posting.

† DIAGRAM OF CLAIM.



NAMES OF LOCATORS

B.K. Seeley, Jr.
1423 E. 9th S., Salt Lake City, Utah

Witness: E.O. Nicolai
740 Kahua Road
Elko, Nevada

RECORDED AT THE REQUEST OF
E. O. Nicolai

on February 6, 19 68

at 30 mins. past 1 P. M.

in Book 22 of OFFICIAL

RECORDS, page 234

OF EUREKA COUNTY

Recorder E. O. Nicolai

Recorded 46028 Fee 1.00

NOTICE OF LOCATION

NOTICE IS HEREBY GIVEN, that the undersigned located and now claim Fifteen Hundred (1500) feet in length along this vein or lode containing valuable minerals, together with Three Hundred (300) feet in width on each side of the middle of said vein at the surface, and all veins, lodes, mineral and surface ground within the lines of this claim, the general course of said vein or lode running 1490 feet Westerly and 10 feet easterly from the discovery monument on which this claim is posted. This claim is in the Mineral Hill Mining District, Eureka County, State of Nevada situated W $\frac{1}{2}$ Sec. 16 - T. 26N - R. 52E, Mt. Diablo meridian

and is marked on the ground as follows:

Beginning 750 feet SOUTH of the discovery monument, at the SOUTH end center monument, and running thence WEST 300 feet to S. W. corner monument No. 1; thence NORTH 1500 feet to N. W. corner monument No. 2; thence EAST 300 feet and parallel to the SOUTH end line to the NORTH end center monument; thence EAST 300 feet and parallel to said end line to N. E. corner monument No. 3; thence SOUTH 1500 feet to S. W. corner monument No. 4; thence WEST 300 feet to place of beginning; including all dips, spurs, angles and variations

The above described mining claim is named

Beta #72

Located this 30th day of January, 1968.

Note

*The small type on blank lines is merely a guide for the locator and is no part of this notice.

DIAGRAM OF CLAIM—The location (discovery point) and corner monuments should be designated on the accompanying diagram to make the Record of claim more perfect.

A mining claim must not exceed 1500 feet in length along the vein or lode, by 600 feet in width, 300 feet on each side of center of vein at surface.

No location of a mining claim can be made until the discovery of the vein or lode within the limits of the ground claimed.

The claim must be distinctly marked on the ground, so its boundaries can be readily traced.

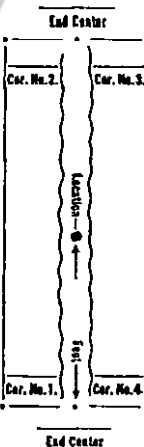
A severe penalty is provided by law for removing or defacing the stakes or monuments of a mining claim.

Claims located on Sunday or holidays are legal.

All valuable mineral deposits in lands of the Government are locatable by citizens of the United States only, and those who have declared their intentions to become such.

This location notice must be posted on the discovery monument and a copy of this notice must be filed for record with the County Recorder of the county in which the claim is located within thirty days after the date of posting.

DIAGRAM OF CLAIM



NAMES OF LOCATORS

B.K. Seeley, Jr.
1423 E. 9th S., Salt Lake City, Utah

Witness: E.O. Nicolai
740 Rahas Road
Elko, Nevada

RECORDED AT THE REQUEST OF
E. O. Nicolai

on February 6 1968

at 30 mins. past 1 P. M.

in Book 22 of OFFICIAL

RECORDS, page 235

OR EHREKA COUNTY, NEV. D. Pauli

Recorder 46029

File No. 46029 Fee \$ 1.00

NOTICE OF LOCATION

NOTICE IS HEREBY GIVEN, that the undersigned located and now claim Fifteen Hundred (1500) feet in length along this vein or lode containing valuable minerals, together with Three Hundred (300) feet in width on each side of the middle of said vein at the surface, and all veins, lodes, mineral and surface ground within the lines of this claim, the general course of said vein or lode running 1490 feet easterly and 10 feet westerly from the discovery monument on which this claim is posted. This claim is in the Mineral Hill

Eureka County, State of Nevada situated

E. Sec. 8 - T. 26N - R. 52E, Mt. Diablo meridian

and is marked on the ground as follows:

Beginning 750 feet SOUTH of the discovery monument, at the SOUTH end center monument, and running thence WEST 300 feet to S. W. corner monument No. 1; thence NORTH 1500 feet to N. W. corner monument No. 2; thence EAST 300 feet and parallel to the SOUTH end line to the NORTH end center monument; thence EAST 300 feet and parallel to said end line to N. E. corner monument No. 3; thence SOUTH 1500 feet to S. W. corner monument No. 4; thence WEST 300 feet to place of beginning; including all dips, spurs, angles and variations

The above described mining claim is named

Beta #73

Located this 30th day of January, 19 68

Note

*The small type on blank lines is merely a guide for the locator and is no part of this notice.

Diagram of claim—The location (discovery point) and corner monuments should be designated on the accompanying diagram to make the Record of claim more perfect.

A mining claim must not exceed 1500 feet in length along the vein or lode, by 600 feet in width, 600 feet on each side of center of vein at surface.

No location of a mining claim can be made until the discovery of the vein or lode within the limits of the ground claimed.

The claim must be distinctly marked on the ground, so its boundaries can be readily traced.

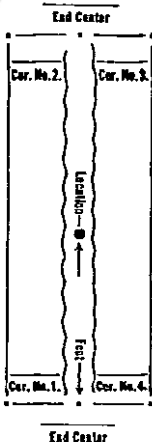
A severe penalty is provided by law for removing or defacing the stakes or monuments of a mining claim.

Claims located on Sunday or holidays are legal.

All valuable mineral deposits in lands of the Government are locatable by citizens of the United States only, and those who have declared their intentions to become such.

This location notice must be posted on the discovery monument and a copy of this notice must be filed for record with the County Recorder of the county in which the claim is located within thirty days after the date of posting.

DIAGRAM OF CLAIM



NAMES OF LOCATORS

B.K. Seeley, Jr.
1423 E. 9th S., Salt Lake City, Utah

Witness: E.O. Nicolai
740 Rahas Road
Elko, Nevada

RECORDED AT THE REQUEST OF

E. O. Nicolai

on February 6, 19 68

at 30 mins. past 1 P. M.

in Book 22 of OFFICIAL

RECORDS, page 236, RECORDS

OF EVANS COUNTY, NEVADA

Willa C. McPaul

Recorder 46030

File No. 46030 Fee \$ 1.00

File No. 46031 BOOK 22 PAGE 237

NOTICE OF LOCATION

NOTICE IS HEREBY GIVEN, that the undersigned located and now claim Fifteen Hundred (1500) feet in length along this vein or lode containing valuable minerals, together with Three Hundred (300) feet in width on each side of the middle of said vein at the surface, and all veins, lodes, mineral and surface ground within the lines of this claim, the general course of said vein or lode running 1490 feet east and 10 feet west from the discovery monument on which this claim is posted. This claim is in the Mineral Hill Mining District.

Eureka

County, State of

Nevada

situated

E₁ Sec. 8 - T. 26N - R. 52E, Mt. Diablo meridian

and is marked on the ground as follows:

Beginning 750 feet SOUTH of the discovery monument, at the SOUTH end center monument, and running thence WEST 300 feet to S. W. corner monument No. 1; thence NORTH 1500 feet to N. W. corner monument No. 2; thence EAST 300 feet and parallel to the SOUTH end line to the NORTH end center monument; thence EAST 300 feet and parallel to said end line to N. E. corner monument No. 3; thence SOUTH 1500 feet to S. W. corner monument No. 4; thence WEST 300 feet to place of beginning; including all dips, spurs, angles and variations

The above described mining claim is named

Beta #74

Located this 30th day of January, 19 68

Note

*The small type on blank lines is merely a guide for the locator and is no part of this notice.

†DIAGRAM OF CLAIM—The location (discovery point) and corner monuments should be designated on the accompanying diagram to make the Record of claim more perfect.

A mining claim must not exceed 1500 feet in length along the vein or lode, by 300 feet in width, 300 feet on each side of center of vein at surface.

No location of a mining claim can be made until the discovery of the vein or lode within the limits of the ground claimed.

The claim must be distinctly marked on the ground, so its boundaries can be readily traced.

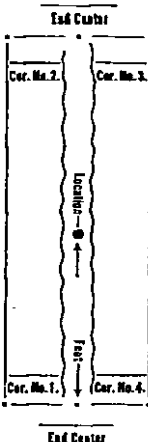
A severe penalty is provided by law for removing or defacing the stakes or monuments of a mining claim.

Claims located on Sunday or holidays are legal.

All valuable mineral deposits in lands of the Government are locatable by citizens of the United States only, and those who have declared their intentions to become such.

This location notice must be posted on the discovery monument and a copy of this notice must be filed for record with the County Recorder of the county in which the claim is located within thirty days after the date of posting.

DIAGRAM OF CLAIM.



NAMES OF LOCATORS

B.K. Seeley, Jr.
1423 E. 9th S., Salt Lake Ckty, Utah

Witness: E.O. Nicolai
740 Rhass Road
Eiko, Nevada

RECORDED AT THE REQUEST OF
E. O. Nicolai

on February 6, 19 68

at 30 mins. past 1 P. M.

In Book 22 of OFFICIAL

RECORDS, page 237

OF EUREKA COUNTY, NEVADA

Recorder William G. DeLoach

File No. 46031 Fee \$ 1.00

NOTICE OF LOCATION

NOTICE IS HEREBY GIVEN, that the undersigned located and now claim Fifteen Hundred (1500) feet in length along this vein or lode containing valuable minerals, together with Three Hundred (300) feet in width on each side of the middle of said vein at the surface, and all veins, lodes, mineral and surface ground within the lines of this claim, the general course of said vein or lode running 1490 feet easterly and 10 feet westerly from the discovery monument on which this claim is posted. This claim is in the Mineral Hill Mining District, Eureka County, State of Nevada situated

E₁ Sec. 8 - T. 26N - R. 52E, Mt. Diablo meridian

and is marked on the ground as follows:

Beginning 750 feet SOUTH of the discovery monument at the SOUTH end center monument, and running thence WEST 300 feet to S. W. corner monument No. 1; thence NORTH 1500 feet to N. W. corner monument No. 2; thence EAST 300 feet and parallel to the SOUTH end line to the NORTH end center monument; thence EAST 300 feet and parallel to said end line to N. E. corner monument No. 3; thence SOUTH 1500 feet to S. W. corner monument No. 4; thence WEST 300 feet to place of beginning; including all dips, spurs, angles and variations

The above described mining claim is named

Beta #75

Located this 30th day of January, 19 68.

Note

*The small type on blank lines is merely a guide for the locator and is no part of this notice.

DIAGRAM OF CLAIM—The location (discovery point) and corner monuments should be designated on the accompanying diagram to make the Record of claim more perfect.

A mining claim must not exceed 1500 feet in length along the vein or lode, by 600 feet in width, 300 feet on each side of center of vein at surface.

No location of a mining claim can be made until the discovery of the vein or lode within the limits of the ground claimed.

The claim must be distinctly marked on the ground, so its boundaries can be readily traced.

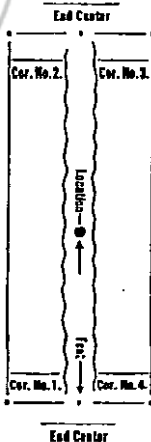
A severe penalty is provided by law for removing or defacing the stakes or monuments of a mining claim.

Claims located on Sunday or holidays are legal.

All valuable mineral deposits in lands of the Government are locatable by citizens of the United States only, and those who have declared their intentions to become such.

This location notice must be posted on the discovery monument and a copy of this notice must be filed for record with the County Recorder of the county in which the claim is located within thirty days after the date of posting.

DIAGRAM OF CLAIM



NAMES OF LOCATORS

B. K. Seeley, Jr.
1423 E. 9th S., Salt Lake City, Utah

Witness: E. O. Nicolai
740 Rahas Road
Elko, Nevada

RECORDED AT THE REQUEST OF
E. O. Nicolai

on February 6, 19 68

at 30 mins. past 1 P. M.

In Book 22 of OFFICIAL

RECORDS, page 238, RECORDS

OF EUREKA COUNTY, NEW DA

Julius C. Delac

Recorder

File No. 46032 Fee \$ 1.00

NOTICE OF LOCATION

NOTICE IS HEREBY GIVEN, that the undersigned located and now claim Fifteen Hundred (1500) feet in length along this vein or lode containing valuable minerals, together with Three Hundred (300) feet in width on each side of the middle of said vein at the surface, and all veins, lodes, mineral and surface ground within the lines of this claim, the general course of said vein or lode running 1490 feet easterly and 10 feet westerly from the discovery monument on which this claim is posted. This claim is in the Mineral Hill Mining District, Eureka County, State of Nevada situated

E₁ Sec. 8 - T. 26N - R. 52E, Mt. Diablo meridian

and is marked on the ground as follows:

Beginning 750 feet SOUTH of the discovery monument, at the SOUTH end center monument, and running thence WEST 300 feet to S. W. corner monument No. 1; thence NORTH 1500 feet to N. W. corner monument No. 2; thence EAST 300 feet and parallel to the SOUTH end line to the NORTH end center monument; thence EAST 300 feet and parallel to said end line to N. E. corner monument No. 3; thence SOUTH 1500 feet to S. W. corner monument No. 4; thence WEST 300 feet to place of beginning; including all dips, spurs, angles and variations

The above described mining claim is named

Beta #76

Located this 30th day of January, 19 68.

Note

The small type on blank lines is merely a guide for the locator and is no part of this notice.

DIAGRAM OF CLAIM—The location (discovery point) and corner monuments should be designated on the accompanying diagram to make the Record of claim more perfect.

A mining claim must not exceed 1500 feet in length along the vein or lode, by 600 feet in width, 300 feet on each side of center of vein at surface.

No location of a mining claim can be made until the discovery of the vein or lode within the limits of the ground claimed.

The claim must be distinctly marked on the ground, so its boundaries can be readily traced.

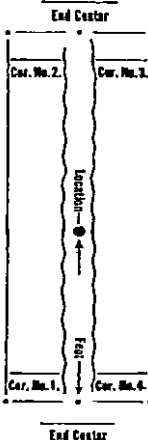
A severe penalty is provided by law for removing or defacing the stakes or monuments of a mining claim.

Claims located on Sunday or holidays are legal.

All valuable mineral deposits in lands of the Government are locatable by citizens of the United States only, and those who have declared their intentions to become such.

This location notice must be posted on the discovery monument and a copy of this notice must be filed for record with the County Recorder of the county in which the claim is located within thirty days after the date of posting.

DIAGRAM OF CLAIM



NAMES OF LOCATORS

B.K. Seeley, Jr.
1423 E. 9th S., Salt Lake City, Utah

Witness: E.O. Nicolai
740 Rahas Road
Elko, Nevada

RECORDED AT THE REQUEST OF

E. O. Nicolai

on February 6, 19 68

at 30 mins. past 1 P. M.

in Book 22 of OFFICIAL

RECORDS, page 239, RECORDS

OF EUREKA COUNTY, NEVADA

William A. McLaughlin

Recorder 46033

File No. 1.00 Fee 1.00

NOTICE OF LOCATION

NOTICE IS HEREBY GIVEN, that the undersigned located and now claim Fifteen Hundred (1500) feet in length along this vein or lode containing valuable minerals, together with Three Hundred (300) feet in width on each side of the middle of said vein at the surface, and all veins, lodes, mineral and surface ground within the lines of this claim, the general course of said vein or lode running 1490 feet easterly and 10 feet westerly from the discovery monument on which this claim is posted. This claim is in the Mineral Hill Mining District, Eureka County, State of Nevada situated

E₁ Sec. 8 - T. 26N - R. 52 E, Mt. Diablo meridian

and is marked on the ground as follows:

Beginning 750 feet SOUTH of the discovery monument, at the SOUTH end center monument, and running thence WEST 300 feet to S. W. corner monument No. 1; thence NORTH 1500 feet to N. W. corner monument No. 2; thence EAST 300 feet and parallel to the SOUTH end line to the NORTH end center monument; thence EAST 300 feet and parallel to said end line to N. E. corner monument No. 3; thence SOUTH 1500 feet to S. W. corner monument No. 4; thence WEST 300 feet to place of beginning; including all dips, spurs, angles and variations

The above described mining claim is named

Beta #77

Located this 30th day of January, 19 68

Note

*The small type on blank lines is merely a guide for the locator and is no part of this notice.

DIAGRAM OF CLAIM.—The location (discovery point) and corner monuments should be designated on the accompanying diagram to make the Record of claim more perfect.

A mining claim must not exceed 1500 feet in length along the vein or lode, by 600 feet in width, 300 feet on each side of center of vein at surface.

No location of a mining claim can be made until the discovery of the vein or lode within the limits of the ground claimed.

The claim must be distinctly marked on the ground, so its boundaries can be readily traced.

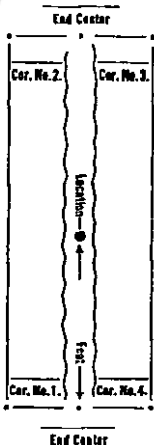
A severe penalty is provided by law for removing or defacing the stakes or monuments of a mining claim.

Claims located on Sunday or holidays are legal.

All valuable mineral deposits in lands of the Government are locatable by citizens of the United States only, and those who have declared their intentions to become such.

This location notice must be posted on the discovery monument and a copy of this notice must be filed for record with the County Recorder of the county in which the claim is located within thirty days after the date of posting.

DIAGRAM OF CLAIM.



NAMES OF LOCATORS

B. K. Seeley, Jr.
1423 E. 9th S., Salt Lake City, Utah

Witness: E. O. Nicolai
740 Rahas Road
Elko, Nevada

RECORDED AT THE REQUEST OF
E. O. Nicolai

on February 6, 19 68

at 30 mins. past 1 P. M.

In Book 22 of OFFICIAL

RECORDS, page 240, RECORDS
OF EUREKA COUNTY, NEVADA.

Recorder William A. DeFaria

File No. 46034 Fee \$ 1.00

241

46035 **22** PAGE

File No. BOOK PAGE

NOTICE OF LOCATION

NOTICE IS HEREBY GIVEN, that the undersigned located and now claim Fifteen Hundred (1500) feet in length along this vein or lode containing valuable minerals, together with Three Hundred (300) feet in width on each side of the middle of said vein at the surface, and all veins, lodes, mineral and surface ground within the lines of this claim, the general course of said vein or lode running 1490 feet easterly and 10 feet westerly from the discovery monument on which this claim is posted. This claim is in the Mineral Hill

Eureka

County, State of

Nevada

situated

E. Sec. 8 - T. 26N - R. 52E, Mt. Diablo meridian

and is marked on the ground as follows:

Beginning 750 feet SOUTH of the discovery monument, at the SOUTH end center monument, and running thence WEST 300 feet to S. W. corner monument No. 1; thence NORTH 1500 feet to N. W. corner monument No. 2; thence EAST 300 feet and parallel to the SOUTH end line to the NORTH end center monument; thence EAST 300 feet and parallel to said end line to N. E. corner monument No. 3; thence SOUTH 1500 feet to S. W. corner monument No. 4; thence WEST 300 feet to place of beginning; including all dips, spurs, angles and variations

The above described mining claim is named

Beta #78

Located this 30th day of January, 1968

Note

*The small type on blank lines is merely a guide for the locator and is no part of this notice.

(DIAGRAM OF CLAIM.—The location (discovery point) and corner monuments should be designated on the accompanying diagram to make the Record of claim more perfect.

A mining claim must not exceed 1500 feet in length along the vein or lode, by 600 feet in width, 300 feet on each side of center of vein at surface.

No location of a mining claim can be made until the discovery of the vein or lode within the limits of the ground claimed.

The claim must be distinctly marked on the ground, so its boundaries can be readily traced.

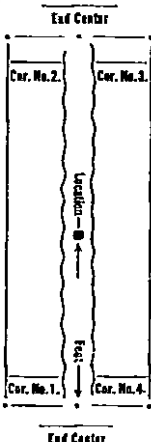
A severe penalty is provided by law for removing or defacing the stakes or monuments of a mining claim.

Claims located on Sunday or holidays are legal.

All valuable mineral deposits in lands of the Government are locatable by citizens of the United States only, and those who have declared their intentions to become such.

This location notice must be posted on the discovery monument and a copy of this notice must be filed for record with the County Recorder of the county in which the claim is located within thirty days after the date of posting.

DIAGRAM OF CLAIM.



NAMES OF LOCATORS

B.K. Seeley, Jr.
1423 E. 9th S., Salt Lake City, Utah

Witness: E.O. Nicolai
740 Rahas Road
Elko, Nevada

RECORDED AT THE REQUEST OF
E. O. Nicolai

on February 6 1968
at 30 mins. past 1 P. M.

In Book 22 of OFFICIAL
RECORDS, page 241
OF EUREKA COUNTY, NEVADA

Recorder Allen C. DePauli
File No. 46035 Fee \$ 1.00

NOTICE OF LOCATION

NOTICE IS HEREBY GIVEN, that the undersigned located and now claim Fifteen Hundred (1500) feet in length along this vein or lode containing valuable minerals, together with Three Hundred (300) feet in width on each side of the middle of said vein at the surface, and all veins, lodes, mineral and surface ground within the lines of this claim, the general course of said vein or lode running 1490 feet easterly and 10 feet westerly from the discovery monument on which this claim is posted. This claim is in the Mineral Hill Mining District, Eureka County, State of Nevada situated

E₁ Sec. 8 - T. 26N - R. 52E, Mt. Diablo Meridian

and is marked on the ground as follows:

Beginning 750 feet SOUTH of the discovery monument, at the SOUTH end center monument, and running thence WEST 300 feet to S. W. corner monument No. 1; thence NORTH 1500 feet to N. W. corner monument No. 2; thence EAST 300 feet and parallel to the SOUTH end line to the NORTH end center monument; thence EAST 300 feet and parallel to said end line to N. E. corner monument No. 3; thence SOUTH 1500 feet to S. W. corner monument No. 4; thence WEST 300 feet to place of beginning; including all dips, spurs, angles and variations

The above described mining claim is named

Beta # 79

Located this 30th day of January, 1968.

Note

*The small type on blank lines is merely a guide for the locator and is no part of this notice.

†DIAGRAM OF CLAIM—The location (discovery point) and corner monuments should be designated on the accompanying diagram to make the Record of claim more perfect.

A mining claim must not exceed 1500 feet in length along the vein or lode, by 600 feet in width, 300 feet on each side of center of vein at surface.

No location of a mining claim can be made until the discovery of the vein or lode within the limits of the ground claimed.

The claim must be distinctly marked on the ground, so its boundaries can be readily traced.

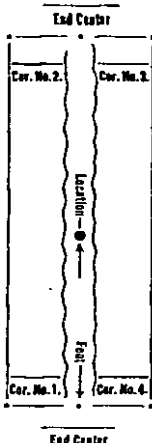
A severe penalty is provided by law for removing or defacing the stakes or monuments of a mining claim.

Claims located on Sunday or holidays are legal.

All valuable mineral deposits in lands of the Government are locatable by citizens of the United States only, and those who have declared their intentions to become such.

This location notice must be posted on the discovery monument and a copy of this notice must be filed for record with the County Recorder of the county in which the claim is located within thirty days after the date of posting.

† DIAGRAM OF CLAIM.



NAMES OF LOCATORS

B. K. Seeley, Jr.
1423 E. 9th S., Salt Lake City, Utah

Witness: E. O. Nicolai
740 Rahas Road
Biko, Nevada

RECORDED AT THE REQUEST OF

E. O. Nicolai

on February 6, 1968

at 30 mins. past 1 P. M.

in Book 22 of OFFICIAL

RECORDS, page 242, RECORDS

OF EUREKA COUNTY, NEVADA

William D. McFarlin

Recorder 46036 1.00

File No. 46036 Fee \$ 1.00

NOTICE OF LOCATION

NOTICE IS HEREBY GIVEN, that the undersigned located and now claim Fifteen Hundred (1500) feet in length along this vein or lode containing valuable minerals, together with Three Hundred (300) feet in width on each side of the middle of said vein at the surface, and all veins, lodes, mineral and surface ground within the lines of this claim, the general course of said vein or lode running 1490 feet easterly and 10 feet westerly from the discovery monument on which this claim is posted. This claim is in the Mineral Hill Mining District, Eureka County, State of Nevada situated

E₁ Sec. 8 - T. 26N - R. 52E, Mt. Diablo meridian

and is marked on the ground as follows:

Beginning 750 feet SOUTH of the discovery monument, at the SOUTH end center monument, and running thence WEST 300 feet to S. W. corner monument No. 1; thence NORTH 1500 feet to N. W. corner monument No. 2; thence EAST 300 feet and parallel to the SOUTH end line to the NORTH end center monument; thence EAST 300 feet and parallel to said end line to N. E. corner monument No. 3; thence SOUTH 1500 feet to S. W. corner monument No. 4; thence WEST 300 feet to place of beginning; including all dips, spurs, angles and variations

The above described mining claim is named

Beta #80

Located this 30th day of January, 19 68

Note

*The small type on blank lines is merely a guide for the locator and is no part of this notice.

†DIAGRAM OF CLAIM—The location (discovery point) and corner monuments should be designated on the accompanying diagram to make the Record of claim more perfect.

A mining claim must not exceed 1500 feet in length along the vein or lode, by 600 feet in width, 300 feet on each side of center of vein at surface.

No location of a mining claim can be made until the discovery of the vein or lode within the limits of the ground claimed.

The claim must be distinctly marked on the ground, so its boundaries can be readily traced.

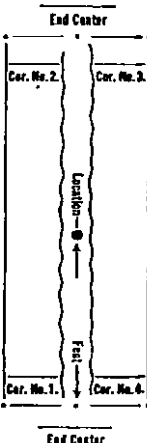
A severe penalty is provided by law for removing or defacing the stakes or monuments of a mining claim.

Claims located on Sunday or holidays are legal.

All valuable mineral deposits in lands of the Government are locatable by citizens of the United States only, and those who have declared their intentions to become such.

This location notice must be posted on the discovery monument and a copy of this notice must be filed for record with the County Recorder of the county in which the claim is located within thirty days after the date of posting.

† DIAGRAM OF CLAIM.



NAMES OF LOCATORS

B.K. Seeley, Jr.
1423 E. 9th S., Salt Lake City, Utah

Witness: E.O. Nicolai
740 Rahas Road
Elko, Nevada

RECORDED AT THE REQUEST OF

E. O. Nicolai

on February 6, 19 68
at 30 mins. past 1 P. M.

in Book 22 of OFFICIAL
RECORDS, page 243, RECORDS
OF EUREKA COUNTY, NEVADA

William G. McCarson

Recorder 46037 Fee \$ 1.00
File No.

NOTICE OF LOCATION

NOTICE IS HEREBY GIVEN, that the undersigned located and now claim Fifteen Hundred (1500) feet in length along this vein or lode containing valuable minerals, together with Three Hundred (300) feet in width on each side of the middle of said vein at the surface, and all veins, lodes, mineral and surface ground within the lines of this claim, the general course of said vein or lode running 1420 feet easterly and 10 feet westerly from the discovery monument on which this claim is posted. This claim is in the Mineral Hill

Eureka

County, State of

Nevada

situated

E. Sec. 8 - T. 26N - R. 52E, Mt. Diablo meridian

and is marked on the ground as follows:

Beginning 750 feet SOUTH of the discovery monument, at the SOUTH end center monument, and running thence WEST 300 feet to S. W. corner monument No. 1; thence NORTH 1500 feet to N. W. corner monument No. 2; thence EAST 300 feet and parallel to the SOUTH end line to the NORTH end center monument; thence EAST 300 feet and parallel to said end line to N. E. corner monument No. 3; thence SOUTH 1500 feet to S. W. corner monument No. 4; thence WEST 300 feet to place of beginning; including all dips, spurs, angles and variations

The above described mining claim is named

Beta #81

Located this 30th day of January, 1968

Note

*The small type on blank lines is merely a guide for the locator and is no part of this notice.

DIAGRAM OF CLAIM—The location (discovery point) and corner monuments should be designated on the accompanying diagram to make the Record of claim more perfect.

A mining claim must not exceed 1500 feet in length along the vein or lode, by 600 feet in width, 300 feet on each side of center of vein at surface.

No location of a mining claim can be made until the discovery of the vein or lode within the limits of the ground claimed.

The claim must be distinctly marked on the ground, so its boundaries can be readily traced.

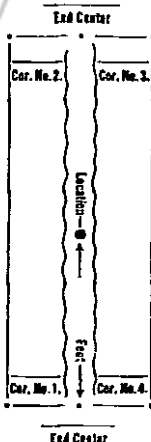
A severe penalty is provided by law for removing or defacing the stakes or monuments of a mining claim.

Claims located on Sunday or holidays are legal.

All valuable mineral deposits in lands of the Government are locatable by citizens of the United States only, and those who have declared their intentions to become such.

This location notice must be posted on the discovery monument and a copy of this notice must be filed for record with the County Recorder of the county in which the claim is located within thirty days after the date of posting.

DIAGRAM OF CLAIM



NAMES OF LOCATORS

B.K. Sealey, Jr.
1423 E. 9th S., Salt Lake City, Utah

Witness: E.O. Nicolai
740 Rahas Road
Elko, Nevada

RECORDED AT THE REQUEST OF
E. O. Nicolai

on February 6, 19 68

at 30 mins. past 1 P. M.

in Book 22 of OFFICIAL

RECORDS, page 244, RECORDS

OF EUREKA COUNTY, NEVADA

Recorder William A. DeTaron

File No. 46038 Fee 1.00

NOTICE OF LOCATION

NOTICE IS HEREBY GIVEN, that the undersigned located and now claim Fifteen Hundred (1500) feet in length along this vein or lode containing valuable minerals, together with Three Hundred (300) feet in width on each side of the middle of said vein at the surface, and all veins, lodes, mineral and surface ground within the lines of this claim, the general course of said vein or lode running 1490 feet easterly and 10 feet westerly from the discovery monument on which this claim is posted. This claim is in the Mineral Hill Mining District,

Eureka County, State of Nevada situated

E₁ Sec.17 - T.26N - R.52E, Mt. Diablo meridian

and is marked on the ground as follows:

Beginning 750 feet SOUTH of the discovery monument, at the SOUTH end center monument, and running thence WEST 300 feet to S. W. corner monument No. 1; thence NORTH 1500 feet to N. W. corner monument No. 2; thence EAST 300 feet and parallel to the SOUTH end line to the NORTH end center monument; thence EAST 300 feet and parallel to said end line to N. E. corner monument No. 3; thence SOUTH 1500 feet to S. W. corner monument No. 4; thence WEST 300 feet to place of beginning; including all dips, spurs, angles and variations

The above described mining claim is named

Beta #82

Located this 30th day of January, 19 68

Note

*The small type on blank lines is merely a guide for the locator and is no part of this notice.

[DIAGRAM OF CLAIM—The location (discovery point) and corner monuments should be designated on the accompanying diagram to make the Record of claim more perfect.

A mining claim must not exceed 1600 feet in length along the vein or lode, by 600 feet in width, 600 feet on each side of center of vein at surface.

No location of a mining claim can be made until the discovery of the vein or lode within the limits of the ground claimed.

The claim must be distinctly marked on the ground, so its boundaries can be readily traced.

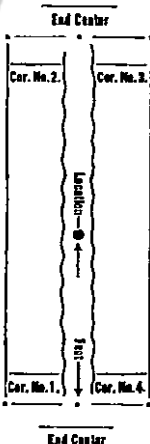
A severe penalty is provided by law for removing or defacing the stakes or monuments of a mining claim.

Claims located on Sunday or holidays are legal.

All valuable mineral deposits in lands of the Government are locatable by citizens of the United States only, and those who have declared their intentions to become such.

This location notice must be posted on the discovery monument and a copy of this notice must be filed for record with the County Recorder of the county in which the claim is located within thirty days after the date of posting.

DIAGRAM OF CLAIM.



NAMES OF LOCATORS

B.K. Seeley, Jr.
1423 E. 9th S., Salt Lake City, Utah

Witness: E.O. Nicolai
740 Rahas Road
Elko, Nevada

RECORDED AT THE REQUEST OF

E. O. Nicolai

on February 6, 19 68

at 30 mins. past 1 P. M.

In Book 22 of OFFICIAL

RECORDS, page 245, RECORDS

OF ELKO COUNTY, NEVADA

Recorder Shelton A. McFadden

File No. 46039 Fee 1.00

NOTICE OF LOCATION

NOTICE IS HEREBY GIVEN, that the undersigned located and now claim Fifteen Hundred (1500) feet in length along this vein or lode containing valuable minerals, together with Three Hundred (300) feet in width on each side of the middle of said vein at the surface, and all veins, lodes, mineral and surface ground within the lines of this claim, the general course of said vein or lode running 1490 feet easterly and 10 feet westerly from the discovery monument on which this claim is posted. This claim is in the Mineral Hill

EurekaCounty, State of Nevada

situated

E₁ Sec. 17 - T. 26N - R. 52E, Mt. Diablo meridian

and is marked on the ground as follows:

Beginning 750 feet SOUTH of the discovery monument, at the SOUTH end center monument, and running thence WEST 300 feet to S. W. corner monument No. 1; thence NORTH 1500 feet to N. W. corner monument No. 2; thence EAST 300 feet and parallel to the SOUTH end line to the NORTH end center monument; thence EAST 300 feet and parallel to said end line to N. E. corner monument No. 3; thence SOUTH 1500 feet to S. W. corner monument No. 4; thence WEST 300 feet to place of beginning; including all dips, spurs, angles and variations

The above described mining claim is named

Beta #83Located this 30th day of January, 19 68

Note

*The small type on blank lines is merely a guide for the locator and is no part of this notice.

DIAGRAM OF CLAIM—The location (discovery point) and corner monuments should be designated on the accompanying diagram to make the Record of claim more perfect.

A mining claim must not exceed 1500 feet in length along the vein or lode, by 600 feet in width, 300 feet on each side of center of vein at surface.

No location of a mining claim can be made until the discovery of the vein or lode within the limits of the ground claimed.

The claim must be distinctly marked on the ground, so its boundaries can be readily traced.

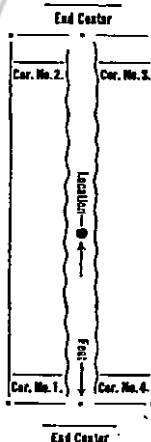
A severe penalty is provided by law for removing or defacing the stakes or monuments of a mining claim.

Claims located on Sunday or holidays are legal.

All valuable mineral deposits in lands of the Government are locatable by citizens of the United States only, and those who have declared their intentions to become such.

This location notice must be posted on the discovery monument and a copy of this notice must be filed for record with the County Recorder of the county in which the claim is located within thirty days after the date of posting.

DIAGRAM OF CLAIM



NAMES OF LOCATORS

B.K. Seeley, Jr.
1423 E. 9th S., Salt Lake City, Utah

Witness: E.O. Nicolai
740 Rahas Road
Eiko, Nevada

RECORDED AT THE REQUEST OF

E. O. Nicolaion February 619 68at 30 mins. past 1 P. M.in Book 22 of OFFICIALRECORDS, page 246, RECORDSOF EUREKA COUNTY, NEVADARecorder William A. MetashFile No. 46040, 1.00

NOTICE OF LOCATION

NOTICE IS HEREBY GIVEN, that the undersigned located and now claim Fifteen Hundred (1500) feet in length along this vein or lode containing valuable minerals, together with Three Hundred (300) feet in width on each side of the middle of said vein at the surface, and all veins, lodes, mineral and surface ground within the lines of this claim, the general course of said vein or lode running 1490 feet easterly ^{NORTHEASTLY} and 10 ^{SOUTHWESTLY} feet westerly ^{SOUTHWESTLY} from the discovery monument on which this claim is posted. This claim is in the Mineral Hill Mining District,

Eureka

County, State of

Nevada

situated

E₁ Sec. 17 - T. 26N - R. 52E, Mt. Diablo meridian

and is marked on the ground as follows:

Beginning 750 feet SOUTH of the discovery monument, at the SOUTH end center monument, and running thence WEST 300 feet to S. W. corner monument No. 1; thence NORTH 1500 feet to N. W. corner monument No. 2; thence EAST 300 feet and parallel to the SOUTH end line to the NORTH end center monument; thence EAST 300 feet and parallel to said end line to N. E. corner monument No. 3; thence SOUTH 1500 feet to S. W. corner monument No. 4; thence WEST 300 feet to place of beginning; including all dips, spurs, angles and variations

The above described mining claim is named

Beta #84Located this 30th day of January, 1968.

Note

*The small type on blank lines is merely a guide for the locator and is no part of this notice.

DIAGRAM OF CLAIM—The location (discovery point) and corner monuments should be designated on the accompanying diagram to make the Record of claim more perfect.

A mining claim must not exceed 1500 feet in length along the vein or lode, by 600 feet in width, 300 feet on each side of center of vein at surface.

No location of a mining claim can be made until the discovery of the vein or lode within the limits of the ground claimed.

The claim must be distinctly marked on the ground, so its boundaries can be readily traced.

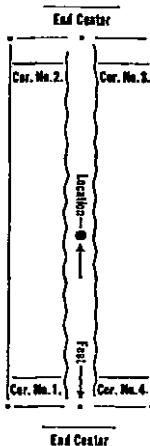
A severe penalty is provided by law for removing or defacing the stakes or monuments of a mining claim.

Claims located on Sunday or holidays are legal.

All valuable mineral deposits in lands of the Government are locatable by citizens of the United States only, and those who have declared their intentions to become such.

This location notice must be posted on the discovery monument and a copy of this notice must be filed for record with the County Recorder of the county in which the claim is located within thirty days after the date of posting.

DIAGRAM OF CLAIM



NAMES OF LOCATORS

B. K. Seeley, Jr.
1423 E. 9th S., Salt Lake City, Utah

Witness: E. O. Nicolai
740 Rahas Road
Elko, Nevada

RECORDED AT THE REQUEST OF
E. O. Nicolai

on February 6, 1968

at 30 mins. past 1 P. M.

in Book 22 of OFFICIAL

RECORDS, page 247, RECORDS
OF EUREKA COUNTY, NEVADA

James G. McLaughlin
Recorder

File No. 46041 Fee \$ 1.00

NOTICE OF LOCATION

NOTICE IS HEREBY GIVEN, that the undersigned located and now claim Fifteen Hundred (1500) feet in length along this vein or lode containing valuable minerals, together with Three Hundred (300) feet in width on each side of the middle of said vein at the surface, and all veins, lodes, mineral and surface ground within the lines of this claim, the general course of said vein or lode running 1490 feet easterly and 10 feet westerly from the discovery monument on which this claim is posted. This claim is in the Mineral Hill Mining District,

Eureka

County, State of

Nevada

situated

E, Sec. 17 - T. 26N - R. 52E, Mt. Diablo meridian

and is marked on the ground as follows:

Beginning 750 feet SOUTH of the discovery monument, at the SOUTH end center monument, and running thence WEST 300 feet to S. W. corner monument No. 1; thence NORTH 1500 feet to N. W. corner monument No. 2; thence EAST 300 feet and parallel to the SOUTH end line to the NORTH end center monument; thence EAST 300 feet and parallel to said end line to N. E. corner monument No. 3; thence SOUTH 1500 feet to S. W. corner monument No. 4; thence WEST 300 feet to place of beginning; including all dips, spurs, angles and variations

The above described mining claim is named

Beta #85Located this 30th day of January, 19 68

Note

*The small type on blank lines is merely a guide for the locator and is no part of this notice.

DIAGRAM OF CLAIM—The location (discovery point) and corner monuments should be designated on the accompanying diagram to make the Record of claim more perfect.

A mining claim must not exceed 1500 feet in length along the vein or lode, by 600 feet in width, 300 feet on each side of center of vein at surface.

No location of a mining claim can be made until the discovery of the vein or lode within the limits of the ground claimed.

The claim must be distinctly marked on the ground, so its boundaries can be readily traced.

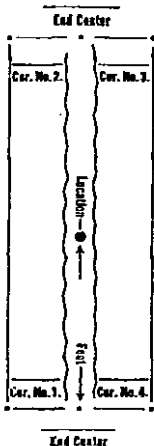
A severe penalty is provided by law for removing or defacing the stakes or monuments of a mining claim.

Claims located on Sunday or holidays are legal.

All valuable mineral deposits in lands of the Government are locatable by citizens of the United States only, and those who have declared their intentions to become such.

This location notice must be posted on the discovery monument and a copy of this notice must be filed for record with the County Recorder of the county in which the claim is located within thirty days after the date of posting.

DIAGRAM OF CLAIM.



NAMES OF LOCATORS

B.K. Seeley, Jr.
1423 E. 9th S., Salt Lake City, Utah

Witness: E.O. Nicolai
740 Phas Road
Elko, Nevada

RECORDED AT THE REQUEST OF

E. O. Nicolaion February 6, 1968at 30 mins. past 1 P. M.in Book 22 of OFFICIALRECORDS, page 248 RECORDSOF EUREKA COUNTY, NEVADAWilliam A. DeLoach

Recorder

File No. 46042 Fee \$1.00

NOTICE OF LOCATION

NOTICE IS HEREBY GIVEN, that the undersigned located and now claim Fifteen Hundred (1500) feet in length along this vein or lode containing valuable minerals, together with Three Hundred (300) feet in width on each side of the middle of said vein at the surface, and all veins, lodes, mineral and surface ground within the lines of this claim, the general course of said vein or lode running 1490 feet easterly and 10 feet westerly from the discovery monument on which this claim is posted. This claim is in the Mineral Hill Mining District,

Eureka

County, State of

Nevada

situated

E, sec.17 - T.26N - R.52E, Mt Diablo meridian

and is marked on the ground as follows:

Beginning 750 feet SOUTH of the discovery monument, at the SOUTH end center monument, and running thence WEST 300 feet to S. W. corner monument No. 1; thence NORTH 1500 feet to N. W. corner monument No. 2; thence EAST 300 feet and parallel to the SOUTH end line to the NORTH end center monument; thence EAST 300 feet and parallel to said end line to N. E. corner monument No. 3; thence SOUTH 1500 feet to S. W. corner monument No. 4; thence WEST 300 feet to place of beginning; including all dips, spurs, angles and variations

The above described mining claim is named

Beta #86

Located this 30th day of January, 19 68

Note

*The small type on blank lines is merely a guide for the locator and is no part of this notice.

(DIAGRAM OF CLAIM—The location (discovery point) and corner monuments should be designated on the accompanying diagram to make the Record of claim more perfect.

A mining claim must not exceed 1500 feet in length along the vein or lode, by 600 feet in width, 600 feet on each side of center of vein at surface.

No location of a mining claim can be made until the discovery of the vein or lode within the limits of the ground claimed.

The claim must be distinctly marked on the ground, so its boundaries can be readily traced.

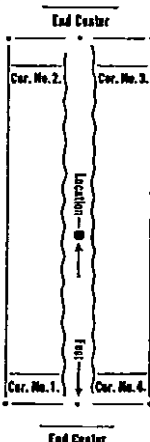
A severe penalty is provided by law for removing or defacing the stakes or monuments of a mining claim.

Claims located on Sunday or holidays are legal.

All valuable mineral deposits in lands of the Government are locatable by citizens of the United States only, and those who have declared their intentions to become such.

This location notice must be posted on the discovery monument and a copy of this notice must be filed for record with the County Recorder of the county in which the claim is located within thirty days after the date of posting.

DIAGRAM OF CLAIM



NAMES OF LOCATORS

B.K. Seeley, Jr.
1423 E. 9th S., Salt Lake City, Utah

Witness: E.O. Nicolai
740 Rahas Road
Elko, Nevada

RECORDED AT THE REQUEST OF
E. O. Nicholi

on February 6, 19 68

at 30 mins. past 1 P. M.

in Book 22 of OFFICIAL

RECORDS, page 249, RECORDS
OF EUREKA COUNTY, NEVADA

William A. Butts

Recorder

File No. 46043 Fee \$ 1.00

NOTICE OF LOCATION

NOTICE IS HEREBY GIVEN, that the undersigned located and now claim Fifteen Hundred (1500) feet in length along this vein or lode containing valuable minerals, together with Three Hundred (300) feet in width on each side of the middle of said vein at the surface, and all veins, lodes, mineral and surface ground within the lines of this claim, the general course of said vein or lode running 1490 feet easterly and 10 feet westerly from the discovery monument on which this claim is posted. This claim is in the Mineral Hill Mining District, Eureka County, State of Nevada situated

E. Sec. 17 - T. 26N - R. 52E., Mt. Diablo meridian

and is marked on the ground as follows:

Beginning 750 feet SOUTH of the discovery monument, at the SOUTH end center monument, and running thence WEST 300 feet to S. W. corner monument No. 1; thence NORTH 1500 feet to N. W. corner monument No. 2; thence EAST 300 feet and parallel to the SOUTH end line to the NORTH end center monument; thence EAST 300 feet and parallel to said end line to N. E. corner monument No. 3; thence SOUTH 1500 feet to S. W. corner monument No. 4; thence WEST 300 feet to place of beginning; including all dips, spurs, angles and variations

The above described mining claim is named

Beta #97

Located this 30th day of January, 19 68

Note

*The small type on blank lines is merely a guide for the locator and is no part of this notice.

†DIAGRAM OF CLAIM—The location (discovery point) and corner monuments should be designated on the accompanying diagram to make the Record of claim more perfect.

A mining claim must not exceed 1500 feet in length along the vein or lode, by 600 feet in width, 300 feet on each side of center of vein at surface.

No location of a mining claim can be made until the discovery of the vein or lode within the limits of the ground claimed.

The claim must be distinctly marked on the ground, so its boundaries can be readily traced.

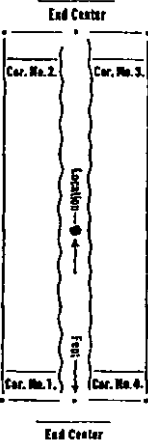
A severe penalty is provided by law for removing or defacing the stakes or monuments of a mining claim.

Claims located on Sunday or holidays are legal.

All valuable mineral deposits in lands of the Government are locatable by citizens of the United States only, and those who have declared their intentions to become such.

This location notice must be posted on the discovery monument and a copy of this notice must be filed for record with the County Recorder of the county in which the claim is located within thirty days after the date of posting.

† DIAGRAM OF CLAIM.



NAMES OF LOCATORS

B.K. Seeley, Jr.
1423 E. 9th S., Salt Lake City, Utah

Witness: E.O. Nicolai
740 Rahas Road
Elko, Nevada

RECORDED AT THE REQUEST OF
E. O. Nicolai

on February 6, 19 68
at 30 mins. past 1 P. M.

in Book 22 of OFFICIAL
RECORDS, page 250, RECORDS

OF EVREKA COUNTY, NEVADA

Recorder

File No. 46044 Fee \$ 1.00

NOTICE OF LOCATION

NOTICE IS HEREBY GIVEN, that the undersigned located and now claim Fifteen Hundred (1500) feet in length along this vein or lode containing valuable minerals, together with Three Hundred (300) feet in width on each side of the middle of said vein at the surface, and all veins, lodes, mineral and surface ground within the lines of this claim, the general course of said vein or lode running 1490 feet easterly and 10 feet westerly from the discovery monument on which this claim is posted. This claim is in the Mineral Hill Mining District, Eureka County, State of Nevada situated

E₁ Sec. 17 - T. 26N - R. 52E, Mt. Diablo meridian

and is marked on the ground as follows:

Beginning 750 feet SOUTH of the discovery monument, at the SOUTH end center monument, and running thence WEST 300 feet to S. W. corner monument No. 1; thence NORTH 1500 feet to N. W. corner monument No. 2; thence EAST 300 feet and parallel to the SOUTH end line to the NORTH end center monument; thence EAST 300 feet and parallel to said end line to N. E. corner monument No. 3; thence SOUTH 1500 feet to S. W. corner monument No. 4; thence WEST 300 feet to place of beginning; including all dips, spurs, angles and variations

The above described mining claim is named

Beta #88

Located this 30th day of January, 19 68

Note

*The small type on blank lines is merely a guide for the locator and is no part of this notice.

DIAGRAM OF CLAIM—The location (discovery point) and corner monuments should be designated on the accompanying diagram to make the Record of claim more perfect.

A mining claim must not exceed 1500 feet in length along the vein or lode, by 600 feet in width, 300 feet on each side of center of vein at surface.

No location of a mining claim can be made until the discovery of the vein or lode within the limits of the ground claimed.

The claim must be distinctly marked on the ground, so its boundaries can be readily traced.

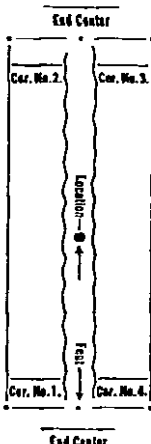
A severe penalty is provided by law for removing or defacing the stakes or monuments of a mining claim.

Claims located on Sunday or holidays are legal.

All valuable mineral deposits in lands of the Government are locatable by citizens of the United States only, and those who have declared their intentions to become such.

This location notice must be posted on the discovery monument and a copy of this notice must be filed for record with the County Recorder of the county in which the claim is located within thirty days after the date of posting.

DIAGRAM OF CLAIM.



NAMES OF LOCATORS

B.K. Seeley, Jr.
1423 E. 9th S., Salt Lake City, Utah

Witness: E.O. Nicolai
740 Rahas Road
Elko, Nevada

RECORDED AT THE REQUEST OF

E. O. Nicolai

on February 6, 19 68

at 30 mins. past 1 P. M.

in Book 22 of OFFICIAL

RECORDS, page 251, RECORDS

OF EUREKA COUNTY, NEVADA

Shirley A. McFadden

Recorder 46045

File No. 46045 Fee \$ 1.00

NOTICE OF LOCATION

NOTICE IS HEREBY GIVEN, that the undersigned located and now claim Fifteen Hundred (1500) feet in length along this vein or lode containing valuable minerals, together with Three Hundred (300) feet in width on each side of the middle of said vein at the surface, and all veins, lodes, mineral and surface ground within the lines of this claim, the general course of said vein or lode running 1490 feet easterly and 10 feet westerly from the discovery monument on which this claim is posted. This claim is in the Mineral Hill Mining District, Eureka County, State of Nevada situated

E₁ Sec. 17 - T. 26N - R. 52E, Mt. Diablo meridian

and is marked on the ground as follows:

Beginning 730 feet SOUTH of the discovery monument, at the SOUTH end center monument, and running thence WEST 300 feet to S. W. corner monument No. 1; thence NORTH 1500 feet to N. W. corner monument No. 2; thence EAST 300 feet and parallel to the SOUTH end line to the NORTH end center monument; thence EAST 300 feet and parallel to said end line to N. E. corner monument No. 3; thence SOUTH 1500 feet to S. W. corner monument No. 4; thence WEST 300 feet to place of beginning; including all dips, spurs, angles and variations

The above described mining claim is named

Beta #89

Located this 30th day of January, 1968

Note

*The small type on blank lines is merely a guide for the locator and is no part of this notice.

DIAGRAM OF CLAIM—The location (discovery point) and corner monuments should be designated on the accompanying diagram to make the Record of claim more perfect.

A mining claim must not exceed 1500 feet in length along the vein or lode, by 500 feet in width, 300 feet on each side of center of vein at surface.

No location of a mining claim can be made until the discovery of the vein or lode within the limits of the ground claimed.

The claim must be distinctly marked on the ground, so its boundaries can be readily traced.

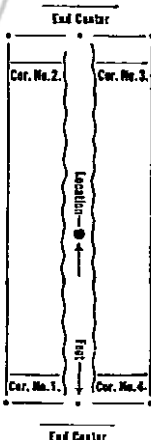
A severe penalty is provided by law for removing or defeating the stakes or monuments of a mining claim.

Claims located on Sunday or holidays are legal.

All valuable mineral deposits in lands of the Government are locatable by citizens of the United States only, and those who have declared their intentions to become such.

This location notice must be posted on the discovery monument and a copy of this notice must be filed for record with the County Recorder of the county in which the claim is located within thirty days after the date of posting.

DIAGRAM OF CLAIM



NAMES OF LOCATORS

B.K. Seeley, Jr.
1423 E. 9th S., Salt Lake City, Utah

Witness: E.O. Nicolai
740 Rahas Road
Elko, Nevada

RECORDED AT THE REQUEST OF
E. O. Nicolai

on February 6, 1968

at 30 mins. past 1 P. M.

in Book 22 of OFFICIAL

RECORDS, page 252, RECORDS

OF EUREKA COUNTY, NEVADA

Recorder William G. McLaughlin

File No. 46046 Fee \$ 1.00

NOTICE OF LOCATION

NOTICE IS HEREBY GIVEN, that the undersigned located and now claim Fifteen Hundred (1500) feet in length along this vein or lode containing valuable minerals, together with Three Hundred (300) feet in width on each side of the middle of said vein at the surface, and all veins, lodes, mineral and surface ground within the lines of this claim, the general course of said vein or lode running 1490 feet northerly and 10 feet westerly from the discovery monument on which this claim is posted. This claim is in the Mineral Hill Mining District,

Eureka

County, State of

Nevada

situated

E₄ Sec. 17 - T. 26N - R. 52E, Mt. Diablo meridian

and is marked on the ground as follows:

Beginning 750 feet south of the discovery monument, at the south end center monument, and running thence west 300 feet to s. w. corner monument No. 1; thence north 1500 feet to n. w. corner monument No. 2; thence east 300 feet and parallel to the south end line to the north end center monument; thence east 300 feet and parallel to said end line to n. e. corner monument No. 3; thence south 1500 feet to s. w. corner monument No. 4; thence west 300 feet to place of beginning; including all dips, spurs, angles and variations.

The above described mining claim is named

Beta #90Located this 30th day of January, 19 68

Note

*The small type on blank lines is merely a guide for the locator and is no part of this notice.

Diagram of Claim—The location (discovery point) and corner monuments should be designated on the accompanying diagram to make the Record of claim more perfect.

A mining claim must not exceed 1500 feet in length along the vein or lode, by 600 feet in width, 300 feet on each side of center of vein at surface.

No location of a mining claim can be made until the discovery of the vein or lode within the limits of the ground claimed.

The claim must be distinctly marked on the ground, so its boundaries can be readily traced.

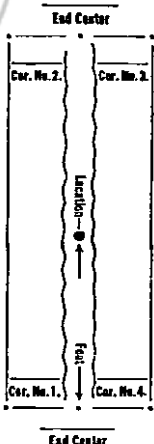
A severe penalty is provided by law for removing or defacing the stakes or monuments of a mining claim.

Claims located on Sunday or holidays are legal.

All valuable mineral deposits in lands of the Government are locatable by citizens of the United States only, and those who have declared their intentions to become such.

This location notice must be posted on the discovery monument and a copy of this notice must be filed for record with the County Recorder of the county in which the claim is located within thirty days after the date of posting.

Diagram of Claim



NAMES OF LOCATORS

B.K. Seeley, Jr.
1423 E. 9th S., Salt Lake City, Utah

Witness: E.O. Nicolai
740 Rahas Road
Elko, Nevada

RECORDED AT THE REQUEST OF
E. O. Nicolai

on February 6, 19 68

at 30 mins. past 1 P. M.

in Book 22 of OFFICIAL

RECORDS, page 253, RECORDS

OF OREGONA COUNTY, NEVADA

Recorder William C. Elliott

File No. 46047 Fee \$ 1.00

NOTICE OF LOCATION

NOTICE IS HEREBY GIVEN, that the undersigned located and now claim Fifteen Hundred (1500) feet in length along this vein or lode containing valuable minerals, together with Three Hundred (300) feet in width on each side of the middle of said vein at the surface, and all veins, lodes, mineral and surface ground within the lines of this claim, the general course of said vein or lode running 1490 feet easterly and 10 feet westerly from the discovery monument on which this claim is posted. This claim is in the Mineral Hill Mining District,

Eureka

County, State of

Nevada

situated

E₁ Sec. 4 - T. 26N - R. 52E, Mt. Diablo meridian

and is marked on the ground as follows:

Beginning 750 feet SOUTH of the discovery monument, at the SOUTH end center monument, and running thence WEST 300 feet to S. W. corner monument No. 1; thence NORTH 1500 feet to N. W. corner monument No. 2; thence EAST 300 feet and parallel to the SOUTH end line to the NORTH end center monument; thence EAST 300 feet and parallel to said end line to N. E. corner monument No. 3; thence SOUTH 1500 feet to S. W. corner monument No. 4; thence WEST 300 feet to place of beginning; including all dips, spurs, angles and variations

The above described mining claim is named

Bata #91

Located this 30th day of January, 19 68

Note

*The small type on blank lines is merely a guide for the locator and is no part of this notice.

DIAGRAM OF CLAIM—The location (discovery point) and corner monuments should be designated on the accompanying diagram to make the Record of claim more perfect.

A mining claim must not exceed 1500 feet in length along the vein or lode, by 600 feet in width, 300 feet on each side of center of vein at surface.

No location of a mining claim can be made until the discovery of the vein or lode within the limits of the ground claimed.

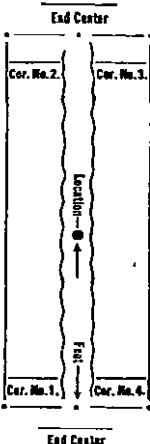
The claim must be distinctly marked on the ground, so its boundaries can be readily traced. A severe penalty is provided by law for removing or defacing the stakes or monuments of a mining claim.

Claims located on Sunday or holidays are legal.

All valuable mineral deposits in lands of the Government are locatable by citizens of the United States only, and those who have declared their intentions to become such.

This location notice must be posted on the discovery monument and a copy of this notice must be filed for record with the County Recorder of the county in which the claim is located within thirty days after the date of posting.

DIAGRAM OF CLAIM.



NAMES OF LOCATORS

B.K. Seeley, Jr.
1423 E. 9th S., Salt Lake City, Utah

Witness: E.O. Nicolai
740 Rahas Road
Elko, Nevada

RECORDED AT THE REQUEST OF

E. O. Nicolai

on February 6, 1968

at 30 mins. past 1 P. M.

in Book 22 of OFFICIAL

RECORDS, page 254 RECORDS

OF EUREKA COUNTY, NEVADA

By William A. McFarlane

Recorder 46048, 1.00

File No. 46048

NOTICE OF LOCATION

NOTICE IS HEREBY GIVEN, that the undersigned located and now claim Fifteen Hundred (1500) feet in length along this vein or lode containing valuable minerals, together with Three Hundred (300) feet in width on each side of the middle of said vein at the surface, and all veins, lodes, mineral and surface ground within the lines of this claim, the general course of said vein or lode running 1490 feet easterly and 10 feet westerly from the discovery monument on which this claim is posted. This claim is in the Mineral Hill Mining District, Eureka County, State of Nevada situated

E₁ Sec. 4 - T. 26N - R. 52E, Mt. Diablo meridian

and is marked on the ground as follows:

Beginning 750 feet SOUTH of the discovery monument, at the SOUTH end center monument, and running thence WEST 300 feet to S. W. corner monument No. 1; thence NORTH 1500 feet to N. W. corner monument No. 2; thence EAST 300 feet and parallel to the SOUTH end line to the NORTH end center monument; thence EAST 300 feet and parallel to said end line to N. E. corner monument No. 3; thence SOUTH 1500 feet to S. W. corner monument No. 4; thence WEST 300 feet to place of beginning; including all dips, spurs, angles and variations

The above described mining claim is named

Beta #92

Located this 30th day of January, 19 68

Note

The small type on blank lines is merely a guide for the locator and is no part of this notice.

Diagram of Claim—The location (discovery point) and corner monuments should be designated on the accompanying diagram to make the Record of claim more perfect.

A mining claim must not exceed 1500 feet in length along the vein or lode, by 600 feet in width, 300 feet on each side of center of vein at surface.

No location of a mining claim can be made until the discovery of the vein or lode within the limits of the ground claimed.

The claim must be distinctly marked on the ground, so its boundaries can be readily traced.

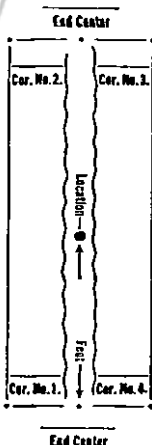
A severe penalty is provided by law for removing or defacing the stakes or monuments of a mining claim.

Claims located on Sunday or holidays are legal.

All valuable mineral deposits in lands of the Government are locatable by citizens of the United States only, and those who have declared their intentions to become such.

This location notice must be posted on the discovery monument and a copy of this notice must be filed for record with the County Recorder of the county in which the claim is located within thirty days after the date of posting.

Diagram of Claim



NAMES OF LOCATORS

B.K. Seeley, Jr.
1423 E. 9th S., Salt Lake City, Utah

Witness: E.O. Nicolai
740 Rahas Road
Elko, Nevada

RECORDED AT THE REQUEST OF
E. O. Nicolai

February 6, 1968
on 30 mins. past 1 P. M.

in Book 22 of OFFICIAL
RECORDS, page 255, RECORDS

OF EUREKA COUNTY, NEVADA

William A. DeLoach
Recorder 46049 1.00

File No. Fee \$

NOTICE OF LOCATION

NOTICE IS HEREBY GIVEN, that the undersigned located and now claim Fifteen Hundred (1500) feet in length along this vein or lode containing valuable minerals, together with Three Hundred (300) feet in width on each side of the middle of said vein at the surface, and all veins, lodes, mineral and surface ground within the lines of this claim, the general course of said vein or lode running 1490 feet easterly and 10 feet westerly from the discovery monument on which this claim is posted. This claim is in the Mineral Hill Mining District, Eureka County, State of Nevada situated

E. Sec. 4 - T. 26N - R. 52E, Mt. Diablo meridian

and is marked on the ground as follows:

Beginning 730 feet SOUTH of the discovery monument, at the SOUTH end center monument, and running thence WEST 300 feet to S. W. corner monument No. 1; thence NORTH 1500 feet to N. W. corner monument No. 2; thence EAST 300 feet and parallel to the SOUTH end line to the NORTH end center monument; thence EAST 300 feet and parallel to said end line to N. E. corner monument No. 3; thence SOUTH 1500 feet to S. W. corner monument No. 4; thence WEST 300 feet to place of beginning; including all dips, spurs, angles and variations

The above described mining claim is named
Beta #93

Located this 30th day of January, 19 68

Note

*The small type on blank lines is merely a guide for the locator and is no part of this notice.

DIAGRAM OF CLAIM—The location (discovery point) and corner monuments should be designated on the accompanying diagram to make the Record of claim more perfect.

A mining claim must not exceed 1500 feet in length along the vein or lode, by 600 feet in width, 300 feet on each side of center of vein at surface.

No location of a mining claim can be made until the discovery of the vein or lode within the limits of the ground claimed.

The claim must be distinctly marked on the ground, so its boundaries can be readily traced.

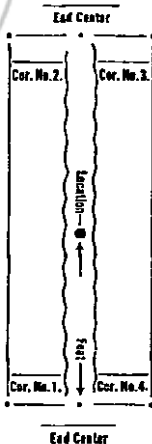
A severe penalty is provided by law for removing or defacing the stakes or monuments of a mining claim.

Claims located on Sunday or holidays are legal.

All valuable mineral deposits in lands of the Government are locatable by citizens of the United States only, and those who have declared their intentions to become such.

This location notice must be posted on the discovery monument and a copy of this notice must be filed for record with the County Recorder of the county in which the claim is located within thirty days after the date of posting.

DIAGRAM OF CLAIM



NAMES OF LOCATORS

B.K. Seeley, Jr.
1423 E. 9th S., Salt Lake City, Utah

Witness: **E.O. Nicolai**
740 Rahas Road
Elko, Nevada

RECORDED AT THE REQUEST OF
E. O. Nicolai

on February 6, 19 68

at 30 mins. past 1 P. M.

in Book 22 of OFFICIAL

RECORDS, page 256 RECORDS

OF EVREKA COUNTY, NEVADA

William A. DeLoach

Recorder 46050

File No. 46050 Fee \$ 1.00

NOTICE OF LOCATION

NOTICE IS HEREBY GIVEN, that the undersigned located and now claim Fifteen Hundred (1500) feet in length along this vein or lode containing valuable minerals, together with Three Hundred (300) feet in width on each side of the middle of said vein at the surface, and all veins, lodes, mineral and surface ground within the lines of this claim, the general course of said vein or lode running 1490 feet westerly and 10 feet easterly from the discovery monument on which this claim is posted. This claim is in the Mineral Hill Mining District, Eureka County, State of Nevada situated

E₁ Sec. 4 - T. 26N - R. 52E, Mt. Diablo meridian

and is marked on the ground as follows:

Beginning 750 feet SOUTH of the discovery monument, at the SOUTH end center monument, and running thence WEST 300 feet to S. W. corner monument No. 1; thence NORTH 1500 feet to N. W. corner monument No. 2; thence EAST 300 feet and parallel to the SOUTH end line to the NORTH end center monument; thence EAST 300 feet and parallel to said end line to N. E. corner monument No. 3; thence SOUTH 1500 feet to S. W. corner monument No. 4; thence WEST 300 feet to place of beginning; including all dips, spurs, angles and variations

The above described mining claim is named

Beta #94

Located this 30th day of January, 19 68

Note

*The small type on blank lines is merely a guide for the locator and is no part of this notice.

†DIAGRAM OF CLAIM—The location (discovery point) and corner monuments should be designated on the accompanying diagram to make the Record of claim more perfect.

A mining claim must not exceed 1500 feet in length along the vein or lode, by 600 feet in width, 800 feet on each side of center of vein at surface.

No location of a mining claim can be made until the discovery of the vein or lode within the limits of the ground claimed.

The claim must be distinctly marked on the ground, so its boundaries can be readily traced.

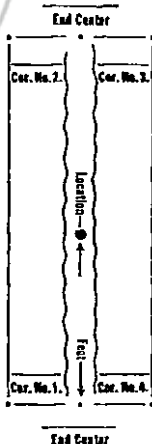
A severe penalty is provided by law for removing or defacing the stakes or monuments of a mining claim.

Claims located on Sunday or holidays are legal.

All valuable mineral deposits in lands of the Government are locatable by citizens of the United States only, and those who have declared their intentions to become such.

This location notice must be posted on the discovery monument and a copy of this notice must be filed for record with the County Recorder of the county in which the claim is located within thirty days after the date of posting.

DIAGRAM OF CLAIM



NAMES OF LOCATORS

B.K. Seeley, Jr.
1423 E. 9th S., Salt Lake City, Utah

Witness: E.O. Nicolai
740 Rahas Road
Elko, Nevada

RECORDED AT THE REQUEST OF
E. O. Nicolai

on February 6 19 68
at 30 mins. past 1 P. M.

in Book 22 of OFFICIAL
RECORDS, page 257, RECORDS
OF EUREKA COUNTY, NEVADA

Recorded John C. Metcalf
46051
File No. 1.00

NOTICE OF LOCATION

NOTICE IS HEREBY GIVEN, that the undersigned located and now claim Fifteen Hundred (1500) feet in length along this vein or lode containing valuable minerals, together with Three Hundred (300) feet in width on each side of the middle of said vein at the surface, and all veins, lodes, mineral and surface ground within the lines of this claim, the general course of said vein or lode running 1490 ⁷²⁰ feet westerly and 10 ⁷²⁰ feet easterly from the discovery monument on which this claim is posted. This claim is in the Mineral Hill Mining District,

Eureka

County, State of Nevada

situated

E₁ Sec. 4 - T. 26N - R. 52E, Mt. Diablo meridian

and is marked on the ground as follows:

Beginning 720 feet SOUTH of the discovery monument, at the SOUTH end center monument, and running thence WEST 300 feet to S. W. corner monument No. 1; thence NORTH 1500 feet to N. W. corner monument No. 2; thence EAST 300 feet and parallel to the SOUTH end line to the NORTH end center monument; thence EAST 300 feet and parallel to said end line to N. E. corner monument No. 3; thence SOUTH 1500 feet to S. W. corner monument No. 4; thence WEST 300 feet to place of beginning; including all dips, spurs, angles and variations

The above described mining claim is named

Beta #95

Located this 30th day of January, 19 68

Note

*The small type on blank lines is merely a guide for the locator and is no part of this notice.

[DIAGRAM OF CLAIM—The location (discovery point) and corner monuments should be designated on the accompanying diagram to make the Record of claim more perfect.

A mining claim must not exceed 1500 feet in length along the vein or lode, by 600 feet in width, 300 feet on each side of center of vein at surface.

No location of a mining claim can be made until the discovery of the vein or lode within the limits of the ground claimed.

The claim must be distinctly marked on the ground, so its boundaries can be readily traced.

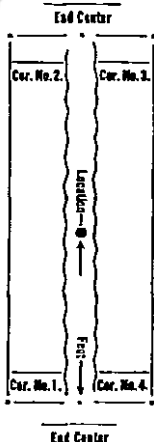
A severe penalty is provided by law for removing or defacing the stakes or monuments of a mining claim.

Claims located on Sunday or holidays are legal.

All valuable mineral deposits in lands of the Government are locatable by citizens of the United States only, and those who have declared their intentions to become such.

This location notice must be posted on the discovery monument and a copy of this notice must be filed for record with the County Recorder of the county in which the claim is located within thirty days after the date of posting.

1 DIAGRAM OF CLAIM.



NAMES OF LOCATORS

B.K. Seeley, Jr.
1423 E. 9th S., Salt Lake City, Utah

Witness: E. O. Nicolai
740 Rahas Road
Elko, Nevada

RECORDED AT THE REQUEST OF
E. O. Nicolai

on February 6, 19 68
at 30 mins. past 1 P. M.

in Book 22 of OFFICIAL
RECORDS, page 258, RECORDS
OF EUREKA COUNTY, NEVADA

Shelley G. McLaughlin

Recorder 46052 File No. 46052 Fee 1.00

NOTICE OF LOCATION

NOTICE IS HEREBY GIVEN, that the undersigned located and now claim Fifteen Hundred (1500) feet in length along this vein or lode containing valuable minerals, together with Three Hundred (300) feet in width on each side of the middle of said vein at the surface, and all veins, lodes, mineral and surface ground within the lines of this claim, the general course of said vein or lode running 1490 feet westerly and 10 feet easterly from the discovery monument on which this claim is posted. This claim is in the Mineral Hill Mining District, Eureka County, State of Nevada situated E¹ Sec. 4 - T.26N - R.52E, Mt. Diablo meridian

and is marked on the ground as follows:

Beginning 730 feet SOUTH of the discovery monument at the SOUTH end center monument, and running thence WEST 300 feet to S. W. corner monument No. 1; thence NORTH 1500 feet to N. W. corner monument No. 2; thence EAST 300 feet and parallel to the SOUTH end line to the NORTH end center monument; thence EAST 300 feet and parallel to said end line to N. E. corner monument No. 3; thence SOUTH 1500 feet to S. W. corner monument No. 4; thence WEST 300 feet to place of beginning; including all dips, spurs, angles and variations

The above described mining claim is named

Beta #96

Located this 30th day of January, 1968

Note

*The small type on blank lines is merely a guide for the locator and is no part of this notice.

DIAGRAM OF CLAIM—The location (discovery point) and corner monuments should be designated on the accompanying diagram to make the Record of claim more perfect.

A mining claim must not exceed 1500 feet in length along the vein or lode, by 600 feet in width, 300 feet on each side of center of vein at surface.

No location of a mining claim can be made until the discovery of the vein or lode within the limits of the ground claimed.

The claim must be distinctly marked on the ground, so its boundaries can be readily traced.

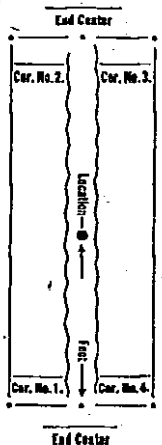
A severe penalty is provided by law for removing or defacing the stakes or monuments of a mining claim.

Claims located on Sunday or holidays are legal.

All valuable mineral deposits in lands of the Government are locatable by citizens of the United States only, and those who have declared their intentions to become such.

This location notice must be posted on the discovery monument and a copy of this notice must be filed for record with the County Recorder of the county in which the claim is located within thirty days after the date of posting.

DIAGRAM OF CLAIM



NAMES OF LOCATORS

B.K. Seeley Jr.
1423 E. 9th S., Salt Lake City, Utah

Witness: E.O. Nicolai
740 Rahas Rd.
Elko, Nevada

RECORDED AT THE REQUEST OF
E. O. Nicolai

on February 6, 1968
at 30 mins. past 1 P. M.

in Book 22 of OFFICIAL
RECORDS, page 259
OF EURKA COUNTY NEVADA

Recorder William A. Metcali
46053, 1.00
File No.

NOTICE OF LOCATION

NOTICE IS HEREBY GIVEN, that the undersigned located and now claim Fifteen Hundred (1500) feet in length along this vein or lode containing valuable minerals, together with Three Hundred (300) feet in width on each side of the middle of said vein at the surface, and all veins, lodes, mineral and surface ground within the lines of this claim, the general course of said vein or lode running 1490 feet easterly and 10 feet westerly from the discovery monument on which this claim is posted. This claim is in the Mineral Hill Mining District, Eureka County, State of Nevada situated W $\frac{1}{2}$ Sec. 4 - T.26N - R.52E, Mt. Diablo meridian

and is marked on the ground as follows:

Beginning 750 feet SOUTH of the discovery monument, at the SOUTH end center monument, and running thence WEST 300 feet to S. W. corner monument No. 1; thence NORTH 1500 feet to N. W. corner monument No. 2; thence EAST 300 feet and parallel to the SOUTH end line to the NORTH end center monument; thence EAST 300 feet and parallel to said end line to N. E. corner monument No. 3; thence SOUTH 1500 feet to S. W. corner monument No. 4; thence WEST 300 feet to place of beginning; including all dips, spurs, angles and variations

The above described mining claim is named

Beta #97

Located this 30th day of January, 1968.

Note

*The small type on blank lines is merely a guide for the locator and is no part of this notice.

DIAGRAM OF CLAIM—The location (discovery point) and corner monuments should be designated on the accompanying diagram to make the Record of claim more perfect.

A mining claim must not exceed 1500 feet in length along the vein or lode, by 600 feet in width, 300 feet on each side of center of vein at surface.

No location of a mining claim can be made until the discovery of the vein or lode within the limits of the ground claimed.

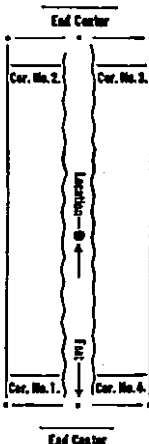
The claim must be distinctly marked on the ground, so its boundaries can be readily traced. A severe penalty is provided by law for removing or defacing the stakes or monuments of a mining claim.

Claims located on Sunday or holidays are legal.

All valuable mineral deposits in lands of the Government are locatable by citizens of the United States only, and those who have declared their intentions to become such.

This location notice must be posted on the discovery monument and a copy of this notice must be filed for record with the County Recorder of the county in which the claim is located within thirty days after the date of posting.

DIAGRAM OF CLAIM



NAMES OF LOCATORS

B. K. Seeley Jr.
1423 E. 9th St., Salt Lake City, Utah

Witness: E. O. Nicolai
740 Rahas Rd.
Elko, Nevada

RECORDED AT THE REQUEST OF
E. O. Nicolai

on February 6, 1968
at 30 mins. past 1 P. M.

in Book 22 of OFFICIAL
RECORDS, page 260, RECORDS
OF EUREKA COUNTY, NEVADA.

Recorder William A. DePaolo
File No. 46054 Fee 1.00

NOTICE OF LOCATION

NOTICE IS HEREBY GIVEN, that the undersigned located and now claim Fifteen Hundred (1500) feet in length along this vein or lode containing valuable minerals, together with Three Hundred (300) feet in width on each side of the middle of said vein at the surface, and all veins, lodes, mineral and surface ground within the lines of this claim, the general course of said vein or lode running 1490- feet easterly and 10 feet westerly from the discovery monument on which this claim is posted. This claim is in the Mineral Hill Mining District, Eureka County, State of Nevada situated

W $\frac{1}{2}$ Sec. 4 - T.26N - R.52E, Mt. Diablo meridian

and is marked on the ground as follows:

Beginning 750 feet SOUTH of the discovery monument at the SOUTH end center monument, and running thence WEST 300 feet to S. W. corner monument No. 1; thence NORTH 1500 feet to N. W. corner monument No. 2; thence EAST 300 feet and parallel to the SOUTH end line to the NORTH end center monument; thence EAST 300 feet and parallel to said end line to N. E. corner monument No. 3; thence SOUTH 1500 feet to S. W. corner monument No. 4; thence WEST 300 feet to place of beginning; including all dips, spurs, angles and variations

The above described mining claim is named

Beta #98

Located this 30th day of January, 1968.

Note

The small type on blank lines is merely a guide for the locator and is no part of this notice.

DIAGRAM OF CLAIM—The location (discovery point) and corner monuments should be designated on the accompanying diagram to make the Record of claim more perfect.

A mining claim must not exceed 1500 feet in length along the vein or lode, by 600 feet in width, 300 feet on each side of center of vein at surface.

No location of a mining claim can be made until the discovery of the vein or lode within the limits of the ground claimed.

The claim must be distinctly marked on the ground, so its boundaries can be readily traced.

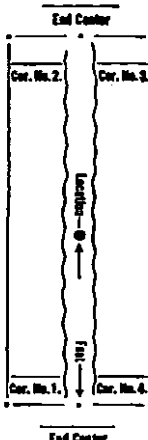
A severe penalty is provided by law for removing or defacing the stakes or monuments of a mining claim.

Claims located on Sunday or holidays are legal.

All valuable mineral deposits in lands of the Government are locatable by citizens of the United States only, and those who have declared their intentions to become such.

This location notice must be posted on the discovery monument and a copy of this notice must be filed for record with the County Recorder of the county in which the claim is located within thirty days after the date of posting.

DIAGRAM OF CLAIM



NAMES OF LOCATORS

B.K. Seeley Jr.
1423 E. 9th St., Salt Lake City, Utah

Witness: E.O. Nicolai
740 Rahas Rd.
Elko, Nevada

RECORDED AT THE REQUEST OF
E. O. Nicolai

on February 6, 1968

at 30 mins. past 1 P. M.

in Book 22 of OFFICIAL

RECORDS, page 261, RECORDS

OF EUREKA COUNTY, NEVADA

Recorder William A. McLaughlin

File No. 46055 Fee \$ 1.00

NOTICE OF LOCATION

NOTICE IS HEREBY GIVEN, that the undersigned located and now claim Fifteen Hundred (1500) feet in length along this vein or lode containing valuable minerals, together with Three Hundred (300) feet in width on each side of the middle of said vein at the surface, and all veins, lodes, mineral and surface ground within the lines of this claim, the general course of said vein or lode running 1490 feet easterly, and 10 feet westerly from the discovery monument on which this claim is posted. This claim is in the Mineral Hill Mining District, Eureka County, State of Nevada situated W¹ Sec. 4 - T.26N - R.52E, Mt. Diablo meridian

and is marked on the ground as follows:

Beginning 750 feet SOUTH of the discovery monument, at the SOUTH end center monument, and running thence WEST 300 feet to S. W. corner monument No. 1; thence NORTH 1500 feet to N. W. corner monument No. 2; thence EAST 300 feet and parallel to the SOUTH end line to the NORTH end center monument; thence EAST 300 feet and parallel to said end line to N. E. corner monument No. 3; thence SOUTH 1500 feet to S. E. corner monument No. 4; thence WEST 300 feet to place of beginning; including all dips, spurs, angles and variations

The above described mining claim is named

Beta #99

Located this 30th day of January, 1968

Note

The small type on blank lines is merely a guide for the locator and is no part of this notice.

(DIAGRAM OF CLAIM—The location (discovery point) and corner monuments should be designated on the accompanying diagram to make the Record of claim more perfect.

A mining claim must not exceed 1500 feet in length along the vein or lode, by 400 feet in width, 300 feet on each side of center of vein at surface.

No location of a mining claim can be made until the discovery of the vein or lode within the limits of the ground claimed.

The claim must be distinctly marked on the ground, so its boundaries can be readily traced.

A severe penalty is provided by law for removing or defacing the stakes or monuments of a mining claim.

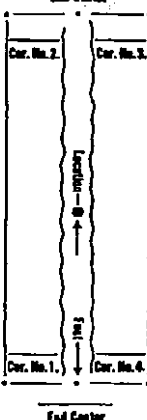
Claims located on Sunday or holidays are legal.

All valuable mineral deposits in lands of the Government are locatable by citizens of the United States only, and those who have declared their intentions to become such.

This location notice must be posted on the discovery monument and a copy of this notice must be filed for record with the County Recorder of the county in which the claim is located within thirty days after the date of posting.

DIAGRAM OF CLAIM

End Center



NAMES OF LOCATORS

B.K. Seeley Jr.
1423 E. 9th St., Salt Lake City, Utah

Witness: E.O. Nicolai
740 Rahas Rd.
Elko, Nevada

RECORDED AT THE REQUEST OF
E. O. Nicolai

on February 6, 1968

at 30 mins. past 1 P. M.

in Book 22 of OFFICIAL

RECORDS, page 262, RECORDS
OF EUREKA COUNTY, NEVADA.

William A. DePauli
Recorder
File No. 46056 Fee \$1.00

NOTICE OF LOCATION

NOTICE IS HEREBY GIVEN, that the undersigned located and now claim Fifteen Hundred (1500) feet in length along this vein or lode containing valuable minerals, together with Three Hundred (300) feet in width on each side of the middle of said vein at the surface, and all veins, lodes, mineral and surface ground within the lines of this claim, the general course of said vein or lode running 1490 feet westerly and 10 feet easterly from the discovery monument on which this claim is posted. This claim is in the Mineral Hill Mining District,

Eureka County, State of Nevada situated

W $\frac{1}{2}$ Sec. 4 - T. 26N - R. 52E, Mt. Diablo meridian

and is marked on the ground as follows:

Beginning 730 feet SOUTH of the discovery monument, at the SOUTH end center monument, and running thence WEST 300 feet to S. W. corner monument No. 1; thence NORTH 1500 feet to N. W. corner monument No. 2; thence EAST 300 feet and parallel to the SOUTH end line to the NORTH end center monument; thence EAST 300 feet and parallel to said end line to N. E. corner monument No. 3; thence SOUTH 1500 feet to S. W. corner monument No. 4; thence WEST 300 feet to place of beginning; including all dips, spurs, angles and variations

The above described mining claim is named

Beta #100

Located this 30th day of January, 19 68.

Note

*The small type on blank lines is merely a guide for the locator and is no part of this notice.

DIAGRAM OF CLAIM—The location (discovery point) and corner monuments should be designated on the accompanying diagram to make the Record of claim more perfect.

A mining claim must not exceed 1500 feet in length along the vein or lode, by 600 feet in width, 300 feet on each side of center of vein at surface.

No location of a mining claim can be made until the discovery of the vein or lode within the limits of the ground claimed.

The claim must be distinctly marked on the ground, so its boundaries can be readily traced.

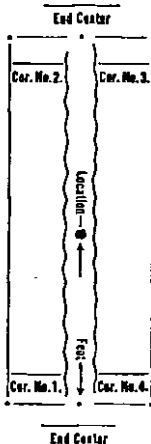
A severe penalty is provided by law for removing or defacing the stakes or monuments of a mining claim.

Claims located on Sunday or holidays are legal.

All valuable mineral deposits in lands of the Government are locatable by citizens of the United States only, and those who have declared their intentions to become such.

This location notice must be posted on the discovery monument and a copy of this notice must be filed for record with the County Recorder of the county in which the claim is located within thirty days after the date of posting.

1 DIAGRAM OF CLAIM.



NAMES OF LOCATORS

B. K. Seeley, Jr.
1423 E. 9th S., Salt Lake City, Utah

Witness: E. O. Nicolai
740 Rahas Road
Elko, Nevada

RECORDED AT THE REQUEST OF
E. O. Nicolai

on February 6 of 19 68
at 30 mins. past 1 P. M.

in Book 22 of OFFICIAL
RECORDS, page 263, RECORDS
OF EUREKA COUNTY, NEVADA

William A. DeLoach

Recorder 46057 1.00
File No. Feb 5

NOTICE OF LOCATION

NOTICE IS HEREBY GIVEN, that the undersigned located and now claim Fifteen Hundred (1500) feet in length along this vein or lode containing valuable minerals, together with Three Hundred (300) feet in width on each side of the middle of said vein at the surface, and all veins, lodes, mineral and surface ground within the lines of this claim, the general course of said vein or lode running 1490⁷⁰ feet westerly and 10⁷⁰ feet easterly from the discovery monument on which this claim is posted. This claim is in the Mineral Hill Mining District, Eureka County, State of Nevada situated W 1/2 Sec. 4 - T.26N - R.52E, Mt. Diablo meridian

and is marked on the ground as follows:

Beginning 720 feet SOUTH of the discovery monument, at the SOUTH end center monument, and running thence WEST 300 feet to S. W. corner monument No. 1; thence NORTH 1500 feet to N. W. corner monument No. 2; thence EAST 300 feet and parallel to the SOUTH end line to the NORTH end center monument; thence EAST 300 feet and parallel to said end line to N. E. corner monument No. 3; thence SOUTH 1500 feet to S. W. corner monument No. 4; thence WEST 300 feet to place of beginning; including all dips, spurs, angles and variations

The above described mining claim is named

Beta #101

Located this 30th day of January, 19 68.

Note

*The small type on blank lines is merely a guide for the locator and is no part of this notice.

[DIAGRAM OF CLAIM—The location (discovery point) and corner monuments should be designated on the accompanying diagram to make the Record of claim more perfect.

A mining claim must not exceed 1500 feet in length along the vein or lode, by 300 feet in width, 300 feet on each side of center of vein at surface.

No location of a mining claim can be made until the discovery of the vein or lode within the limits of the ground claimed.

The claim must be distinctly marked on the ground, so its boundaries can be readily traced.

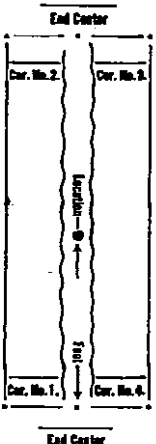
A severe penalty is provided by law for removing or defacing the stakes or monuments of a mining claim.

Claims located on Sunday or holidays are legal.

All valuable mineral deposits in lands of the Government are locatable by citizens of the United States only, and those who have declared their intentions to become such.

This location notice must be posted on the discovery monument and a copy of this notice must be filed for record with the County Recorder of the county in which the claim is located within thirty days after the date of posting.

DIAGRAM OF CLAIM



NAMES OF LOCATORS

B.K. Seeley Jr.
1423 E. 9th St., Salt Lake City, Utah

Witness: E.O. Nicolai
740 Rahab Rd.
Elko, Nevada

RECORDED AT THE REQUEST OF
E. O. Nicolai

on February 6, 1968

at 30 mins. past 1 P. M.

in Book 22 of OFFICIAL

RECORDS, page 264, RECORDS
OF EUREKA COUNTY, NEVADA

Recorded 46058

File No. 46058 Fee \$ 1.00

NOTICE OF LOCATION

NOTICE IS HEREBY GIVEN, that the undersigned located and now claim Fifteen Hundred (1500) feet in length along this vein or lode containing valuable minerals, together with Three Hundred (300) feet in width on each side of the middle of said vein at the surface, and all veins, lodes, mineral and surface ground within the lines of this claim, the general course of said vein or lode running 1490- feet westerly and 10- feet easterly from the discovery monument on which this claim is posted. This claim is in the Mineral Hill Mining District, Eureka County, State of Nevada situated W $\frac{1}{2}$ Sec. 4 - T.26N - R.52E, Mt. Diablo meridian

and is marked on the ground as follows:

Beginning 750 feet SOUTH of the discovery monument, at the SOUTH end center monument, and running thence WEST 300 feet to S. W. corner monument No. 1; thence NORTH 1500 feet to N. W. corner monument No. 2; thence EAST 300 feet and parallel to the SOUTH end line to the NORTH end center monument; thence EAST 300 feet and parallel to said end line to N. E. corner monument No. 3; thence SOUTH 1500 feet to S. E. corner monument No. 4; thence WEST 300 feet to place of beginning; including all dips, spurs, angles and variations

The above described mining claim is named

Beta #102

Located this 30th day of January, 19 68.

Note

*The small type on blank lines is merely a guide for the locator and is no part of this notice.

DIAGRAM OF CLAIM—The location (discovery point) and corner monuments should be designated on the accompanying diagram to make the Record of claim more perfect.

A mining claim must not exceed 1500 feet in length along the vein or lode, by 400 feet in width, 200 feet on each side of center of vein at surface.

No location of a mining claim can be made until the discovery of the vein or lode within the limits of the ground claimed.

The claim must be distinctly marked on the ground, so its boundaries can be readily traced.

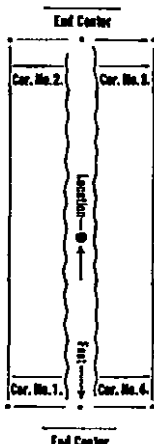
A severe penalty is provided by law for removing or defacing the stakes or monuments of a mining claim.

Claims located on Sunday or holidays are legal.

All valuable mineral deposits in lands of the Government are locatable by citizens of the United States only, and those who have declared their intentions to become such.

This location notice must be posted on the discovery monument and a copy of this notice must be filed for record with the County Recorder of the county in which the claim is located within thirty days after the date of posting.

DIAGRAM OF CLAIM



NAMES OF LOCATORS

B.K. Seeley Jr.
1423 E. 9th St., Salt Lake City, Utah

Witness: E.O. Nicolai
740 Rahas Rd.
Elko, Nevada

RECORDED AT THE REQUEST OF
E. O. Nicolai

on February 6, 1968

at 30 mins. past 1 P. M.

In Book 22 of OFFICIAL

RECORDS, page 265

OF EUREKA COUNTY, NEVADA

Recorder 46059 Fee 1.00

File No. _____