

CERTIFICATE OF LOCATION OF LODE CLAIM

THIS IS TO CERTIFY THAT THE TW 1 Lode Mining Claim was located by Robert L. Redmond on the 8 day of January, 1968. The claim is situate in a unknown Mining District, Eureka County, Nevada and lies in Two Mile Canyon one mile west of the mouth of Four-Mile Canyon. The general course of said lode or vein is northerly and southerly. The locator claims 750 feet in a northerly direction and 750 feet in a southerly direction from the location monument, and a width of 300 feet on each side of the center of the vein or lode along the entire length of said claim. In compliance with Sections 517.040, 517.050 and other applicable sections of the NEVADA REVISED STATUTES, THE discovery work consists of: a trench at a point 250 feet in a N 75 W direction from the location monument. This trench extends 60 feet in a N 55 W direction and is 10 feet wide and 4 feet deep. Each corner or side center of said claim is marked with a 4" X 4" wooden post 4½ feet long or a 4 feet high rock monument, marked with indelible ink as follows: A 4X4 post marked SW Cor. TW 1, thence 600 feet northeasterly to a 4X4 post marked SE Cor. TW 1, thence 750 feet in a northwesterly direction to a rock monument marked NE Side Cen. TW 1, thence 750 feet in a northwesterly direction to a 4X4 post marked NE Cor. TW 1, thence 600 feet southwesterly to a 4X4 post marked NW Cor. TW 1, thence 750 feet to a 4X6 post marked SW Side Cen. TW 1, thence 750 feet to the point of beginning.

All location work and discovery work necessary to complete this location has been performed by January 14, 1968.

Robert L. Redmond
 Locator: Robert L. Redmond
 1080 Pine Ridge Dr.
 Reno, Nevada, 89502

RECORDED AT THE REQUEST OF
Robert L. Redmond
 on Feb. 27, 1968
 at 57 mins. past 1 P. M.
 In Book 22 of OFFICIAL
 RECORDS, page 490, RECORDS
 OF EUREKA COUNTY, NEVADA
William A. McPauli
 Recorder
 File No. 46198 Fee \$ 1.00

CERTIFICATE OF LOCATION OF LODE CLAIM

THIS IS TO CERTIFY THAT BOB NO. 2 Lode Mining Claim was located by Robert L. Redmond the 13 day of JANUARY, 1968. The claim is situate in an unknown Mining District, Eureka County, Nevada. The general course of said lode or vein is northerly and southerly, and is located on the east slope of 4-Mile Canyon approximately 3 miles from its mouth. The Locator claims 1450 feet in a northerly direction and 50 feet in a southerly direction from the location monument, and a width of 300 feet on each side of the center of the vein or lode along the entire length of said claim.

In compliance with Sections 517.040, 517.050 and other applicable portions of the NEVADA REVISED STATUTES, the discovery work consisted of the following:

From a point 150 feet in a N 10° W direction from the southwest corner of the BOB 3 claim, a cut 1000 feet in a N 30° E direction which is 10 feet wide and 3 feet deep; from a point 550 feet in a S 10° W direction from the northwest corner of the BOB 5 claim, a cut 600 feet in a N 12° E direction which is 10 feet wide and 4 feet deep; from a point 250 feet in a N 80° E direction from the southwest corner of the BOB 17 claim a cut 1700 feet in a N 5° W direction which is 10 feet wide and 3 feet deep; from a point 350 feet in a N 80° E direction from the southwest corner of the BOB 16 claim a cut 350 feet in a N 3° E direction which is 10 feet wide and 3 feet deep, from this point a cut 250 feet in a N 25° E direction which is 10 feet wide and 3 feet deep; at 16 feet south of the location monument of the BOB 16 claim a pit extending in an east-west direction which 47 feet long, 10 feet wide and 3 feet deep; at 200 feet in a S 70° W direction from the location monument of the BOB 17 claim a pit extending N 80° W and is 12 feet long, 10 feet wide and 3 feet deep; at 126 feet in a west direction from the location monument of the BOB 16 claim a pit extending in a N 45° W direction and is 30 feet long, 10 feet wide and 3 feet deep; and at 100 feet in a N 30° W direction from the southeast corner of the BOB 7 claim a pit extending N 55° W and 12 feet long, 10 feet wide, and 2 feet deep; said work was for the benefit of the BOB 2, BOB 3, BOB 4, BOB 5, BOB 6, BOB 7, BOB 16 and BOB 17 claims, all of which are contiguous.

During the course of said excavation work more than \$800.00 was expended for said excavation on said claims; said work did advance the exploration and development of said claims.

Each corner or side center of said claim is marked with a 4"X 4" wooden post 4½ feet long, set one foot of its length in the ground, said posts being located and marked (markings are on plastic tags affixed to said posts, and or written on said posts with indelible ink) as follows:

"SW Cor Bob No. 2; thence northerly 750 feet to a post marked "W Side Cen Bob No. 2; thence northerly 750 feet to a post marked "NW Cor Bob No. 2; thence 600 feet easterly to a post marked "NE Cor Bob No. 2; thence southerly 750 feet to a post marked, " E Side Cen Bob No. 2; thence southerly 750 feet to a post marked "SE Cor Bob No. 2, thence westerly 600 feet to the point of beginning.


This claim side lines the Falcon No. 40 claim along the western boundary of this claim.

All location work and discovery wrk necessary to complete this location has been performed by January 15, 1968.

Robert L. Redmond

Locator: Robert L. Redmond
1080 Pine Ridge Drive
Reno, Nevada 89502

RECORDED AT THE REQUEST OF
Robert L. Redmond
on Feb. 27, 1968
at 57 mins. past 1 P. M.
in Book 22 of OFFICIAL
RECORDS, page 491-492 RECORDS
OF EUREKA COUNTY, NEVADA
Recorded Willis A. McLaughlin
File No. 46199 Fee \$ 1.00



CERTIFICATE OF LOCATION OF LODE CLAIM

THIS IS TO CERTIFY THAT BOB NO. 3 Lode Mining Claim was located by Robert L. Redmond the 14 day of JANUARY, 1968. The claim is situate in an unknown Mining District, Eureka County, Nevada. The general course of said lode or vein is northerly and southerly, and is located on the east slope of 4-Mile Canyon approximately 3 miles from its mouth. The Locator claims 350 feet in a northerly direction and 1150 feet in a southerly direction from the location monument, and a width of 300 feet on each side of the center of the vein or lode along the entire length of said claim.

In compliance with Sections 517.040, 517.050 and other applicable portions of the NEVADA REVISED STATUTES, the discovery work consisted of the following:

From a point 150 feet in a N 10° W direction from the southwest corner of the BOB 3 claim, a cut 1000 feet in a N 30° E direction which is 10 feet wide and 3 feet deep; from a point 550 feet in a S 10° W direction from the northwest corner of the BOB 5 claim, a cut 600 feet in a N 12° E direction which is 10 feet wide and 4 feet deep; from a point 250 feet in a N 80° E direction from the southwest corner of the BOB 17 claim a cut 1700 feet in a N 5° W direction which is 10 feet wide and 3 feet deep; from a point 350 feet in a N 80° E direction from the southwest corner of the BOB 16 claim a cut 350 feet in a N 3° E direction which is 10 feet wide and 3 feet deep, from this point a cut 250 feet in a N 25° E direction which is 10 feet wide and 3 feet deep; at 16 feet south of the location monument of the BOB 16 claim a pit extending in an east-west direction which 47 feet long, 10 feet wide and 3 feet deep; at 200 feet in a S 70° W direction from the location monument of the BOB 17 claim a pit extending N 80° W and is 12 feet long, 10 feet wide and 3 feet deep; at 126 feet in a west direction from the location monument of the BOB 16 claim a pit extending in a N 45° W direction and is 30 feet long, 10 feet wide and 3 feet deep; and at 100 feet in a N 30° W direction from the southeast corner of the BOB 7 claim a pit extending N 55° W and 12 feet long, 10 feet wide, and 2 feet deep; said work was for the benefit of the BOB 2, BOB 3, BOB 4, BOB 5, BOB 6, BOB 7, BOB 16 and BOB 17 claims, all of which are contiguous.

During the course of said excavation work more than \$800.00 was expended for said excavation on said claims; said work did advance the exploration and development of said claims.

Each corner or side center of said claim is marked with a 4"X 4" wooden post 4½ feet long, set one foot of its length in the ground, said posts being located and marked (markings are on plastic tags affixed to said posts, and or written on said posts with indelible ink) as follows:

"SW Cor Bob No. 3; thence northerly 750 feet to a post marked "W Side Cen Bob No. 3; thence northerly 750 feet to a post marked "NW Cor Bob No. 3; thence 600 feet easterly to a post marked "NE Cor Bob No. 3; thence southerly 750 feet to a post marked, " E Side Cen Bob No. 3; thence southerly 750 feet to a post marked "SE Cor Bob No. 3, thence westerly 600 feet to the point of beginning.

This claim Sidelines the Bob No. 1 claim along the western boundary of this claim.

All location work and discovery wrk necessary to complete this location has been performed by January 15, 1968.

Robert L. Redmond

Locator: Robert L. Redmond
1080 Pine Ridge Drive
Reno, Nevada 89502

RECORDED AT THE REQUEST OF
Robert L. Redmond
on FEB. 27, 19 68
at 57 mins. past 1 P. M.
in Book 22 of OFFICIAL
RECORDS, page 493-494 RECORDS
OF ELUREKA COUNTY, NEVADA
Mills G. DePaoli
Recorder 46200 Fee 1.00
File No. _____

CERTIFICATE OF LOCATION OF LODE CLAIM

THIS IS TO CERTIFY THAT BOB NO. 4 Lode Mining Claim was located by Robert L. Redmond the 13 day of January, 1968. The claim is situate in an unknown Mining District, Eureka County, Nevada. The general course of said lode or vein is northerly and southerly, and is located on the east slope of 4-Mile Canyon approximately 3 miles from its mouth. The locator claims 1450 feet in a northerly direction and 50 feet in a southerly direction from the location monument, and a width of 300 feet on each side of the center of the vein or lode along the entire length of said claim.

In compliance with Sections 517.040, 517.050 and other applicable portions of the NEVADA REVISED STATUTES, the discovery work consisted of the following:

From a point 150 feet in a N 10° W direction from the southwest corner of the BOB 3 claim, a cut 1000 feet in a N 30° E direction which is 10 feet wide and 3 feet deep; from a point 550 feet in a S 10° W direction from the northwest corner of the BOB 5 claim, a cut 600 feet in a N 12° E direction which is 10 feet wide and 4 feet deep; from a point 250 feet in a N 80° E direction from the southwest corner of the BOB 17 claim a cut 1700 feet in a N 5° W direction which is 10 feet wide and 3 feet deep; from a point 350 feet in a N 80° E direction from the southwest corner of the BOB 16 claim a cut 350 feet in a N 3° E direction which is 10 feet wide and 3 feet deep, from this point a cut 250 feet in a N 25° E direction which is 10 feet wide and 3 feet deep; at 16 feet south of the location monument of the BOB 16 claim a pit extending in an east-west direction which 47 feet long, 10 feet wide and 3 feet deep; at 200 feet in a S 70° W direction from the location monument of the BOB 17 claim a pit extending N 80° W and is 12 feet long, 10 feet wide and 3 feet deep; at 126 feet in a west direction from the location monument of the BOB 16 claim a pit extending in a N 45° W direction and is 30 feet long, 10 feet wide and 3 feet deep; and at 100 feet in a N 30° W direction from the southeast corner of the BOB 7 claim a pit extending N 55° W and 12 feet long, 10 feet wide, and 2 feet deep; said work was for the benefit of the BOB 2, BOB 3, BOB 4, BOB 5, BOB 6, BOB 7, BOB 16 and BOB 17 claims, all of which are contiguous.

During the course of said excavation work more than \$800.00 was expended for said excavation on said claims, said work did advance the exploration and development of said claims.

Each corner or side center of said claim is marked with a 4" X 4" wooden post 4 feet long, set one foot of its length in the ground, said posts being located and marked (markings are on plastic tags affixed to said posts, and or written on said posts with indelible ink) as follows:

"S" Cor Bob No. 4; thence northerly 750 feet to a post marked "W Side Cen Bob No. 4"; thence northerly 750 feet to a post marked "NW Cor Bob No. 4"; thence 600 feet easterly to a post marked "NE Cor Bob No. 4"; thence southerly 750 feet to a post marked, "E Side Cen Bob No. 4"; thence southerly 750 feet to a post marked "SE Cor Bob No. 4", thence westerly 600 feet to the point of beginning.

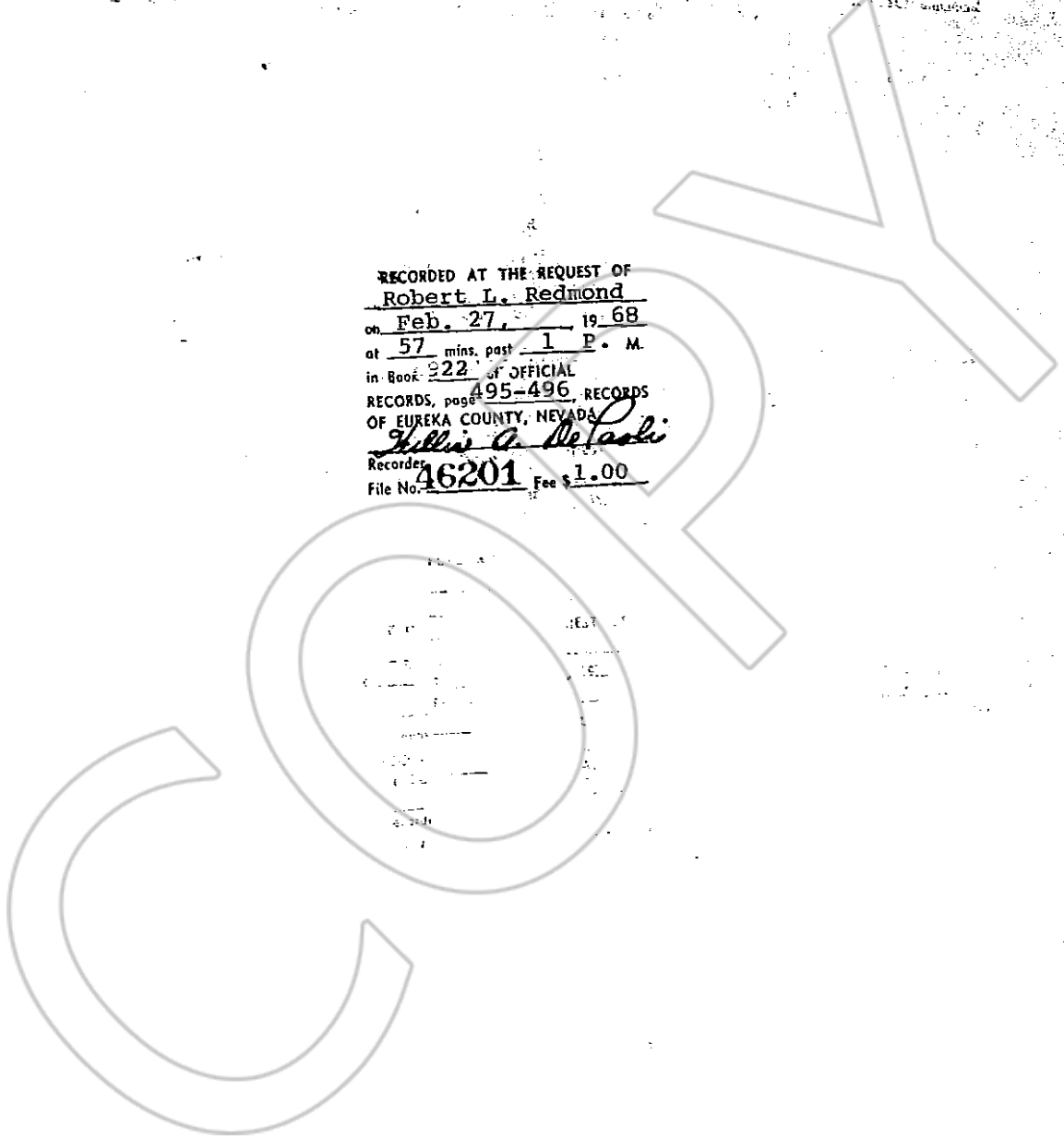
This claim Sidelines the Bob No. 2 claim along the Western boundary of this claim.

All location work and discovery wrk necessary to complete this location has been performed by January 15, 1968.

Robert L. Redmond

Locator: Robert L. Redmond
1080 Pine Ridge Drive
Reno, Nevada 89502

RECORDED AT THE REQUEST OF
Robert L. Redmond
on Feb. 27, 1968
at 57 mins. past 1 P. M.
in Book 22 of OFFICIAL
RECORDS, page 495-496 RECORDS
OF EUREKA COUNTY, NEVADA
Hillie A. McLaughlin
Recorder
File No. 46201 Fee \$ 1.00



CERTIFICATE OF LOCATION OF LODE CLAIM

THIS IS TO CERTIFY THAT BOB NO. 5 Lode Mining Claim was located by Robert L. Redmond the 14 day of January, 1968. The claim is situate in an unknown Mining District, Eureka County, Nevada. The general course of said lode or vein is northerly and southerly, and is located on the east slope of 4-Mile Canyon approximately 3 miles from its mouth. The locator claims 50 feet in a northerly direction and 1450 feet in a southerly direction from the location monument, and a width of 300 feet on each side of the center of the vein or lode along the entire length of said claim.

In compliance with Sections 517.040, 517.050 and other applicable portions of the NEVADA REVISED STATUTES, the discovery work consisted of the following:

From a point 150 feet in a N 10° W direction from the southwest corner of the BOB 3 claim, a cut 1000 feet in a N 30° E direction which is 10 feet wide and 3 feet deep; from a point 550 feet in a S 10° W direction from the northwest corner of the BOB 5 claim, a cut 600 feet in a N 12° E direction which is 10 feet wide and 4 feet deep; from a point 250 feet in a N 80° E direction from the southwest corner of the BOB 17 claim a cut 1700 feet in a N 5° W direction which is 10 feet wide and 3 feet deep; from a point 350 feet in a N 80° E direction from the southwest corner of the BOB 16 claim a cut 350 feet in a N 3° E direction which is 10 feet wide and 3 feet deep, from this point a cut 250 feet in a N 25° E direction which is 10 feet wide and 3 feet deep; at 16 feet south of the location monument of the BOB 16 claim a pit extending in an east-west direction which 47 feet long, 10 feet wide and 3 feet deep; at 200 feet in a S 70° W direction from the location monument of the BOB 17 claim a pit extending N 80° W and is 12 feet long, 10 feet wide and 3 feet deep; at 126 feet in a west direction from the location monument of the BOB 16 claim a pit extending in a N 45° W direction and is 30 feet long, 10 feet wide and 3 feet deep; and at 100 feet in a N 30° W direction from the southeast corner of the BOB 7 claim a pit extending N 55° W and 12 feet long, 10 feet wide, and 2 feet deep; said work was for the benefit of the BOB 2, BOB 3, BOB 4, BOB 5, BOB 6, BOB 7, BOB 16 and BOB 17 claims, all of which are contiguous.

During the course of said excavation work more than \$800.00 was expended for said excavation on said claims; said work did advance the exploration and development of said claims.

Each corner or side center of said claim is marked with a 4" X 4" wooden post $4\frac{1}{2}$ feet long, set one foot of its length in the ground, said posts being located and marked (markings are on plastic tags affixed to said posts, and or written on said posts with indelible ink) as follows:

"S" Cor Bob No. 5; thence northerly 750 feet to a post marked "N Side Cen Bob No. 5"; thence northerly 750 feet to a post marked "NW Cor Bob No. 5"; thence 600 feet easterly to a post marked "NE Cor Bob No. 5"; thence southerly 750 feet to a post marked, "E Side Cen Bob No. 5"; thence southerly 750 feet to a post marked "SE Cor Bob No. 5", thence westerly 600 feet to the point of beginning.

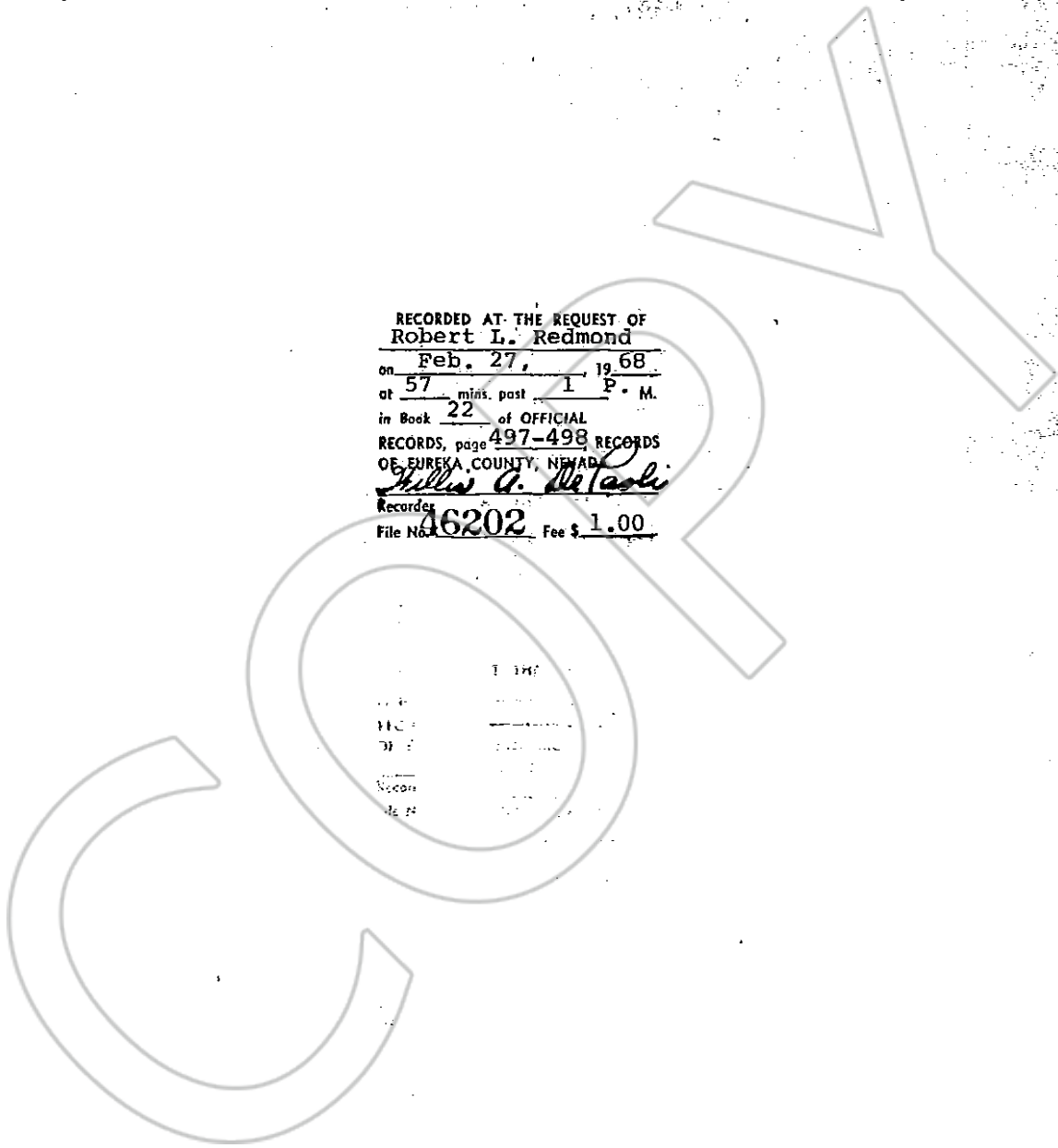
This claim Sideline the Sub No. 3 claim along the western boundary of this claim.

All location work and discovery wrk necessary to complete this location has been performed by January 15, 1968.

Robert L. Redmond

Locator: Robert L. Redmond
1080 Pine Ridge Drive
Reno, Nevada 89502

RECORDED AT THE REQUEST OF
Robert L. Redmond
on Feb. 27, 1968
at 57 mins. past 1 P. M.
in Book 22 of OFFICIAL
RECORDS, page 497-498 RECORDS
OF EUREKA COUNTY, NEVADA
William A. McLaughlin
Recorder
File No. 46202 Fee \$ 1.00



INDEXED
FILED
RECORDED
MAR 1 1968
EUREKA COUNTY, NEVADA

CERTIFICATE OF LOCATION OF LODE CLAIM

THIS IS TO CERTIFY THAT BOB NO. 6 Lode Mining Claim was located by Robert L. Redmond the 1 day of December, 1967. The claim is situate in an unknown Mining District, Eureka County, Nevada. The general course of said lode or vein is northerly and southerly, and is located on the east slope of 4-Mile Canyon approximately 3 miles from its mouth. The Locator claims 50 feet in a northerly direction and 1450 feet in a southerly direction from the location monument, and a width of 300 feet on each side of the center of the vein or lode along the entire length of said claim.

In compliance with Sections 517.040, 517.050 and other applicable portions of the NEVADA REVISED STATUTES, the discovery work consisted of the following:

From a point 150 feet in a N 10° W direction from the southwest corner of the BOB 3 claim, a cut 1000 feet in a N 30° E direction which is 10 feet wide and 3 feet deep; from a point 550 feet in a S 10° W direction from the northwest corner of the BOB 5 claim, a cut 600 feet in a N 12° E direction which is 10 feet wide and 4 feet deep; from a point 250 feet in a N 80° E direction from the southwest corner of the BOB 17 claim a cut 1700 feet in a N 5° W direction which is 10 feet wide and 3 feet deep; from a point 350 feet in a N 80° E direction from the southwest corner of the BOB 16 claim a cut 350 feet in a N 3° E direction which is 10 feet wide and 3 feet deep, from this point a cut 250 feet in a N 25° E direction which is 10 feet wide and 3 feet deep; at 16 feet south of the location monument of the BOB 16 claim a pit extending in an east-west direction which 47 feet long, 10 feet wide and 3 feet deep; at 200 feet in a S 70° W direction from the location monument of the BOB 17 claim a pit extending N 80° W and is 12 feet long, 10 feet wide and 3 feet deep; at 126 feet in a west direction from the location monument of the BOB 16 claim a pit extending in a N 45° W direction and is 30 feet long, 10 feet wide and 3 feet deep; and at 100 feet in a N 30° W direction from the southeast corner of the BOB 7 claim a pit extending N 55° W and 12 feet long, 10 feet wide, and 2 feet deep; said work was for the benefit of the BOB 2, BOB 3, BOB 4, BOB 5, BOB 6, BOB 7, BOB 16 and BOB 17 claims, all of which are contiguous.

During the course of said excavation work more than \$800.00 was expended for said excavation on said claims; said work did advance the exploration and development of said claims.

Each corner or side center of said claim is marked with a 4"X 4" wooden post $4\frac{1}{2}$ feet long, set one foot of its length in the ground, said posts being located and marked (markings are on plastic tags affixed to said posts, and or written on said posts with indelible ink) as follows:

"S" Cor Bob No. 6; thence northerly 750 feet to a post marked "W Side Cen Bob No. 6"; thence northerly 750 feet to a post marked "NW Cor Bob No. 6"; thence 600 feet easterly to a post marked "NE Cor Bob No. 6"; thence southerly 750 feet to a post marked, " E Side Cen Bob No. 6"; thence southerly 750 feet to a post marked "SE Cor Bob No. 6, thence westerly 600 feet to the point of beginning.

This claim sidelines the Falcon No. 41 claim along the western boundary of this claim.

All location work and discovery wrk necessary to complete this location has been performed by January 15, 1968.

Robert L. Redmond

Locator: Robert L. Redmond
1080 Pine Ridge Drive
Reno, Nevada 89502

RECORDED AT THE REQUEST OF
Robert L. Redmond
on Feb. 27, 1968
at 57 mins. past 1 P. M.
in Book 22 of OFFICIAL
RECORDS, page 499-500 RECORDS
OF EMREKA COUNTY, NEVADA
Recorder William A. McFarlin
File No. 46203 Fee \$ 1.00

CERTIFICATE OF LOCATION OF LODE CLAIM

THIS IS TO CERTIFY THAT BOB NO. 7 Lode Mining Claim was located by Robert L. Redmond the 1 day of December, 1967. The claim is situate in an unknown Mining District, Eureka County, Nevada. The general course of said lode or vein is northerly and southerly, and is located on the east slope of 4-Mile Canyon approximately 3 miles from its mouth. The Locator claims 20 feet in a northerly direction and 1480 feet in a southerly direction from the location monument, and a width of 300 feet on each side of the center of the vein or lode along the entire length of said claim.

In compliance with Sections 517.040, 517.050 and other applicable portions of the NEVADA REVISED STATUTES, the discovery work consisted of the following:

From a point 150 feet in a N 10° W direction from the southwest corner of the BOB 3 claim, a cut 1000 feet in a N 30° E direction which is 10 feet wide and 3 feet deep; from a point 550 feet in a S 10° W direction from the northwest corner of the BOB 5 claim, a cut 600 feet in a N 12° E direction which is 10 feet wide and 4 feet deep; from a point 250 feet in a N 80° E direction from the southwest corner of the BOB 17 claim a cut 1700 feet in a N 5° W direction which is 10 feet wide and 3 feet deep; from a point 350 feet in a N 80° E direction from the southwest corner of the BOB 16 claim a cut 350 feet in a N 3° E direction which is 10 feet wide and 3 feet deep, from this point a cut 250 feet in a N 25° E direction which is 10 feet wide and 3 feet deep; at 16 feet south of the location monument of the BOB 16 claim a pit extending in an east-west direction which 47 feet long, 10 feet wide and 3 feet deep; at 200 feet in a S 70° W direction from the location monument of the BOB 17 claim a pit extending N 80° W and is 12 feet long, 10 feet wide and 3 feet deep; at 126 feet in a west direction from the location monument of the BOB 16 claim a pit extending in a N 45° W direction and is 30 feet long, 10 feet wide and 3 feet deep; and at 100 feet in a N 30° W direction from the southeast corner of the BOB 7 claim a pit extending N 55° W and 12 feet long, 10 feet wide, and 2 feet deep; said work was for the benefit of the BOB 2, BOB 3, BOB 4, BOB 5, BOB 6, BOB 7, BOB 16 and BOB 17 claims, all of which are contiguous.

During the course of said excavation work more than \$800.00 was expended for said excavation on said claims; said work did advance the exploration and development of said claims.

Each corner or side center of said claim is marked with a 4"X 4" wooden post $4\frac{1}{2}$ feet long, set one foot of its length in the ground, said posts being located and marked (markings are on plastic tags affixed to said posts, and or written on said posts with indelible ink) as follows:

"S" Cor Bob No. 7; thence northerly 750 feet to a post marked "W Side Cen Bob No. 7"; thence northerly 750 feet to a post marked "NW Cor Bob No. 7"; thence 600 feet easterly to a post marked "NE Cor Bob No. 7"; thence southerly 750 feet to a post marked, " E Side Cen Bob No. 7"; thence southerly 750 feet to a post marked "SE Cor Bob No. 7, thence westerly 600 feet to the point of beginning.

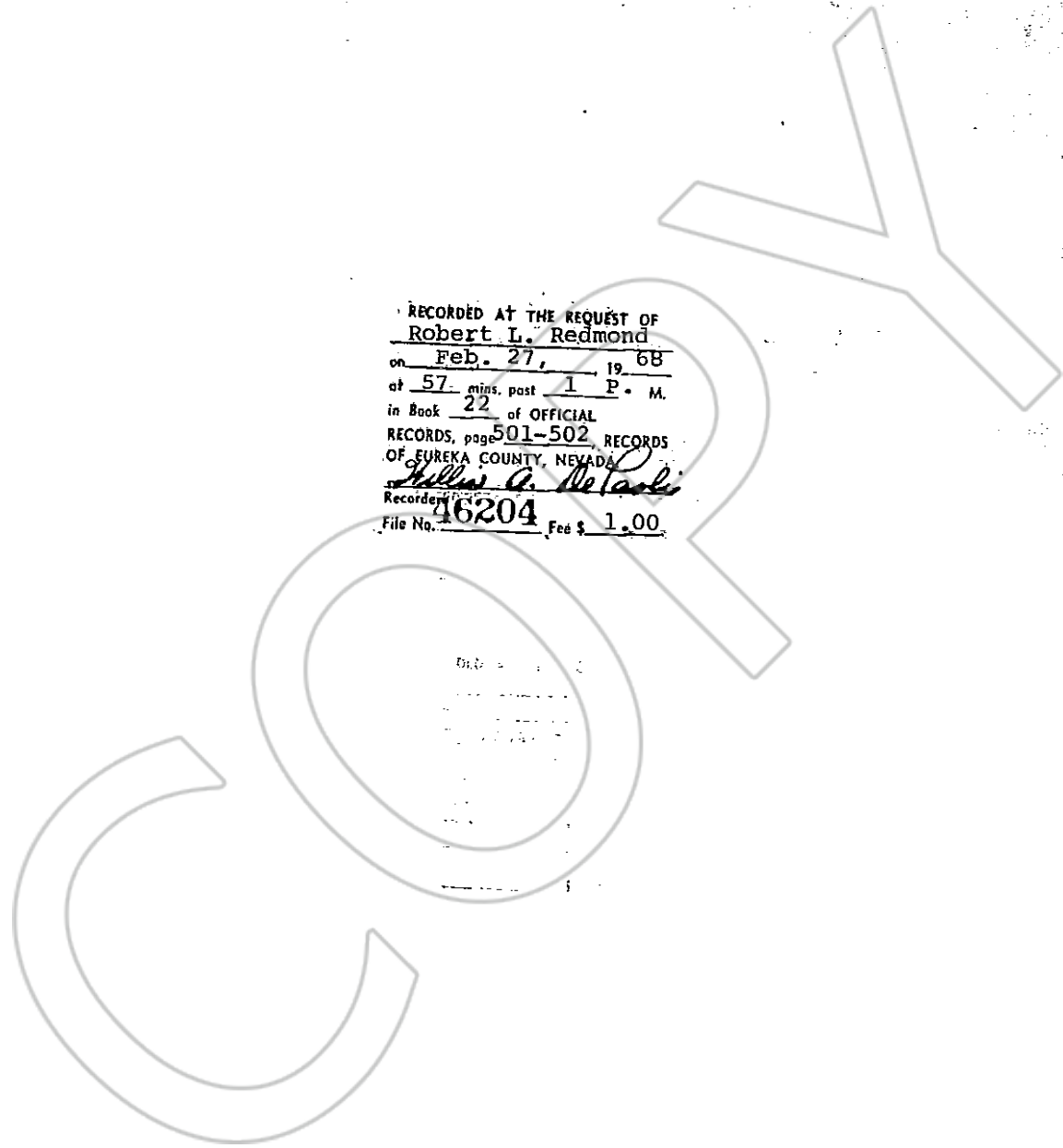
This claim Sadelinus the BOB No. 6 claim along the western boundary of this claim.

All location work and discovery wrk necessary to complete this location has been performed by January 15, 1968.

Robert L. Redmond

Locator: Robert L. Redmond
1080 Pine Ridge Drive
Reno, Nevada 89502

RECORDED AT THE REQUEST OF
Robert L. Redmond
on Feb. 27, 19 68
at 57 mins. past 1 P. M.
in Book 22 of OFFICIAL
RECORDS, page 501-502, RECORDS
OF EUREKA COUNTY, NEVADA
William A. McLaughlin
Recorder
File No. 46204 Fee \$ 1.00



CERTIFICATE OF LOCATION OF LODE CLAIM

THIS IS TO CERTIFY THAT BOB NO. 8 Lode Mining Claim was located by Robert L. Redmond the 1 day of December, 1967. The claim is situate in an unknown Mining District, Eureka County, Nevada. The general course of said lode or vein is northerly and southerly, and is located on the east slope of 4-Mile Canyon approximately 3 miles from its mouth. The locator claims 50 feet in a northerly direction and 1450 feet in a southerly direction from the location monument, and a width of 300 feet on each side of the center of the vein or lode along the entire length of said claim.

In compliance with Sections 517.040, 517.050 and other applicable sections of the NEVADA REVISED STATUTES, the discovery work consists of: at a point 200 feet south of the northeast corner of the BOB 19 claim a pit that extends 30 feet N 10° W and is 10 feet wide and 4 feet deep; at a point 140 feet north of the southwest corner of the BOB 20 claim a cut that extends 200 feet in a S 60° E direction and is 10 feet wide and 3½ feet deep; from a point 200 feet east of the northwest corner of the BOB 18 claim a cut that extends 450 feet in a S 75° E direction and is 10 feet wide and 3 feet deep; at a point 160 feet south of the northwest corner of the BOB 19 a cut extending 500 feet in a N 85° E direction and is 10 feet wide and 3 feet deep, and from this point a cut extending 160 feet in a S 35° E direction and is 10 feet wide and 2 feet deep; and at a point 150 feet south of the northwest corner of the BOB 22 claim a cut extending 300 feet in a S 30° E direction and is 10 feet wide and 2 feet deep, and from this point a cut extending 600 feet in a N 50° E direction which is 10 feet wide and 4 feet deep; Said work was for the benefit of the BOB 8, BOB 10, BOB 18, BOB 19, BOB 20 and the BOB 22 claims, all of which are contiguous.

During the course of said excavation more than \$600.00 was expended for said excavation on the claims, said work did advance the exploration and development of said claims.

Each corner or side center of said claim is marked with a 4"X 4" wooden post 4½ feet long, set one foot of its length in the ground, said posts being located and marked (markings are on plastic tags affixed to said posts, and or written on said posts with indelible ink) as follows:

"3" Cor Bob No. 8 ; thence northerly 750 feet to a post marked "W Side Cen Bob No. 8 ; thence northerly 750 feet to a post marked "NW Cor Bob No. 8 ; thence 600 feet easterly to a post marked "NE Cor Bob No. 8 ; thence southerly 750 feet to a post marked, " E Side Cen Bob No. 8 ; thence southerly 750 feet to a post marked "SE Cor Bob No. 8 , thence westerly 600 feet to the point of beginning.

This claim side lines the Falcon No. 42 claim along the western boundary of this claim.

All location work and discovery wrk necessary to complete this location has been performed by January 15, 1968.

Robert L. Redmond
Locator: Robert L. Redmond
1080 Pine Ridge Drive
Reno, Nevada 89502

CERTIFICATE OF LOCATION OF LODE CLAIM

THIS IS TO CERTIFY THAT BOB NO. 10 Lode Mining Claim was located by Robert L. Redmond the 1 day of December, 1967. The claim is situate in an unknown Mining District, Eureka County, Nevada. The general course of said lode or vein is northerly and southerly, and is located on the east slope of 4-Mile Canyon approximately 3 miles from its mouth. The Locator claims 50 feet in a northerly direction and 1450 feet in a southerly direction from the location monument, and a width of 300 feet on each side of the center of the vein or lode along the entire length of said claim.

In compliance with Sections 517.040, 517.050 and other applicable sections of the NEVADA REVISED STATUTES, the discovery work consists of: at a point 200 feet south of the northeast corner of the BOB 19 claim a pit that extends 30 feet N 10° W and is 10 feet wide and 4 feet deep; at a point 140 feet north of the southwest corner of the BOB 20 claim a cut that extends 200 feet in a S 60° E direction and is 10 feet wide and 3½ feet deep; from a point 200 feet east of the northwest corner of the BOB 18 claim a cut that extends 450 feet in a S 75° E direction and is 10 feet wide and 3 feet deep; at a point 160 feet south of the northwest corner of the BOB 19 a cut extending 500 feet in a N 85° E direction and is 10 feet wide and 3 feet deep, and from this point a cut extending 160 feet in a S 35° E direction and is 10 feet wide and 2 feet deep; and at a point 150 feet south of the northwest corner of the BOB 22 claim a cut extending 300 feet in a S 30° E direction and is 10 feet wide and 2 feet deep, and from this point a cut extending 600 feet in a N 50° E direction which is 10 feet wide and 4 feet deep; Said work was for the benefit of the BOB 8, BOB 10, BOB 18, BOB 19, BOB 20 and the BOB 22 claims, all of which are contiguous.

During the course of said excavation more than \$600.00 was expended for said excavation on the claims, said work did advance the exploration and development of said claims.

Each corner or side center of said claim is marked with a 4" X 4" wooden post 4½ feet long, set one foot of its length in the ground, said posts being located and marked (markings are on plastic tags affixed to said posts, and or written on said posts with indelible ink) as follows:

"S" Cor Bob No. 10; thence northerly 750 feet to a post marked "W Side Cen Bob No. 10"; thence northerly 750 feet to a post marked "NW Cor Bob No. 10"; thence 600 feet easterly to a post marked "NE Cor Bob No. 10"; thence southerly 750 feet to a post marked, "E Side Cen Bob No. 10"; thence southerly 750 feet to a post marked "SE Cor Bob No. 10, thence westerly 600 feet to the point of beginning.

This claim sidelines the Bob No. 8 claim along the western boundary of this claim.

All location work and discovery wrk necessary to complete this location has been performed by January 15, 1968.

RECORDED AT THE REQUEST OF Robert L. Redmond
 on Feb. 27, 1968, at 57 mins. past 1 P. M. in
 Book 22 of OFFICIAL RECORDS, page 504 RECORDS OF
 EUREKA COUNTY, NEVADA. Willis G. DePauw Recorder.
 File No. 46206 Fee \$ 1.00

Robert L. Redmond
 Locator: Robert L. Redmond
 1080 Pine Ridge Drive
 Reno, Nevada 89502

CERTIFICATE OF LOCATION OF LODE CLAIM

THIS IS TO CERTIFY THAT BOB NO. 16 Lode Mining Claim was located by Robert L. Redmond the 10 day of JANUARY, 1968. The claim is situate in an unknown Mining District, Eureka County, Nevada. The general course of said lode or vein is northerly and southerly, and is located on the east slope of 4-Mile Canyon approximately 3 miles from its mouth. The locator claims 750 feet in a northerly direction and 750 feet in a southerly direction from the location monument, and a width of 300 feet on each side of the center of the vein or lode along the entire length of said claim.

In compliance with Sections 517.040, 517.050 and other applicable portions of the NEVADA REVISED STATUTES, the discovery work consisted of the following:

From a point 150 feet in a N 10° W direction from the southwest corner of the BOB 3 claim, a cut 1000 feet in a N 30° E direction which is 10 feet wide and 3 feet deep; from a point 550 feet in a S 10° W direction from the northwest corner of the BOB 5 claim, a cut 600 feet in a N 12° E direction which is 10 feet wide and 4 feet deep; from a point 250 feet in a N 80° E direction from the southwest corner of the BOB 17 claim a cut 1700 feet in a N 5° W direction which is 10 feet wide and 3 feet deep; from a point 350 feet in a N 80° E direction from the southwest corner of the BOB 16 claim a cut 350 feet in a N 3° E direction which is 10 feet wide and 3 feet deep, from this point a cut 250 feet in a N 25° E direction which is 10 feet wide and 3 feet deep; at 16 feet south of the location monument of the BOB 16 claim a pit extending in an east-west direction which 47 feet long, 10 feet wide and 3 feet deep; at 200 feet in a S 70° W direction from the location monument of the BOB 17 claim a pit extending N 80° W and is 12 feet long, 10 feet wide and 3 feet deep; at 126 feet in a west direction from the location monument of the BOB 16 claim a pit extending in a N 45° W direction and is 30 feet long, 10 feet wide and 3 feet deep; and at 100 feet in a N 30° W direction from the southeast corner of the BOB 7 claim a pit extending N 55° W and 12 feet long, 10 feet wide, and 2 feet deep; said work was for the benefit of the BOB 2, BOB 3, BOB 4, BOB 5, BOB 6, BOB 7, BOB 16 and BOB 17 claims, all of which are contiguous.

During the course of said excavation work more than \$800.00 was expended for said excavation on said claims; said work did advance the exploration and development of said claims.

Each corner or side center of said claim is marked with a 4" X 4" wooden post $4\frac{1}{2}$ feet long, set one foot of its length in the ground, said posts being located and marked (markings are on plastic tags affixed to said posts, and or written on said posts with indelible ink) as follows:

"S^W Cor Bob No. 16; thence northerly 750 feet to a post marked "W Side Cen Bob No. 16; thence northerly 750 feet to a post marked "NW Cor Bob No. 16; thence 600 feet easterly to a post marked "NE Cor Bob No. 16; thence southerly 750 feet to a post marked, " E Side Cen Bob No. 16; thence southerly 750 feet to a post marked "SE Cor Bob No. 16, thence westerly 600 feet to the point of beginning.

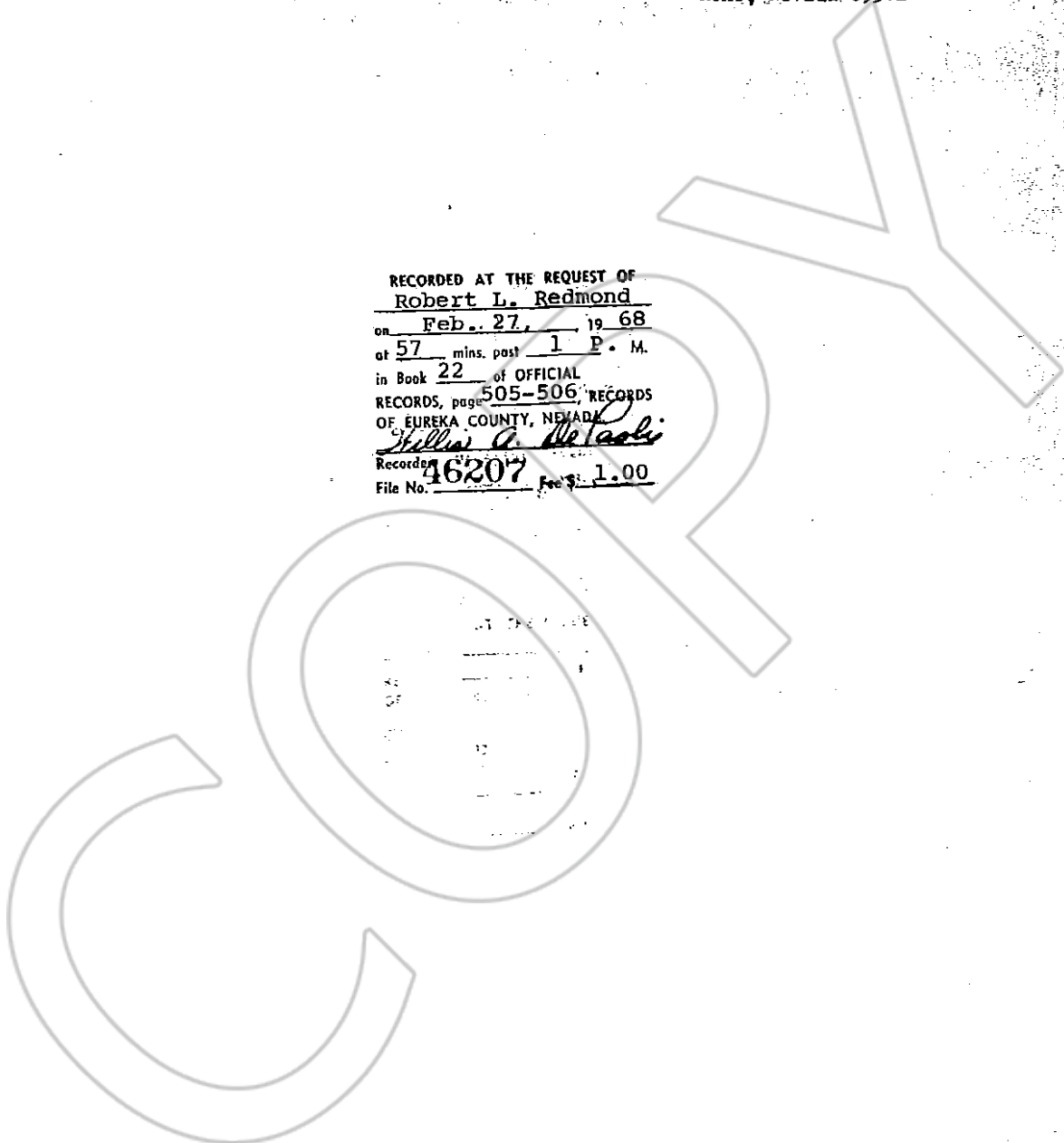
This claim sidelines the Bob No 7 claim along the western boundary of this claim.

All location work and discovery wrk necessary to complete this location has been performed by January 15, 1968.

Robert L. Redmond

Locator: Robert L. Redmond
1080 Pine Ridge Drive
Reno, Nevada 89502

RECORDED AT THE REQUEST OF
Robert L. Redmond
on Feb. 27, 19 68
at 57 mins. past 1 P. M.
in Book 22 of OFFICIAL
RECORDS, page 505-506, RECORDS
OF EUREKA COUNTY, NEVADA
Hillier A. McLaughlin
Recorder 46207 Fee \$ 1.00
File No. _____



CERTIFICATE OF LOCATION OF LODE CLAIM

THIS IS TO CERTIFY THAT BOB NO. 17 Lode Mining Claim was located by Robert L. Redmond the 14 day of January, 1968. The claim is situate in an unknown Mining District, Eureka County, Nevada. The general course of said lode or vein is northerly and southerly, and is located on the east slope of 4-Mile Canyon approximately 3 miles from its mouth. The locator claims 100 feet in a northerly direction and 1400 feet in a southerly direction from the location monument, and a width of 300 feet on each side of the center of the vein or lode along the entire length of said claim.

In compliance with Sections 517.040, 517.050 and other applicable portions of the NEVADA REVISED STATUTES, the discovery work consisted of the following:

From a point 150 feet in a N 10° W direction from the southwest corner of the BOB 3 claim, a cut 1000 feet in a N 30° E direction which is 10 feet wide and 3 feet deep; from a point 550 feet in a S 10° W direction from the northwest corner of the BOB 5 claim, a cut 600 feet in a N 12° E direction which is 10 feet wide and 4 feet deep; from a point 250 feet in a N 80° E direction from the southwest corner of the BOB 17 claim a cut 1700 feet in a N 5° W direction which is 10 feet wide and 3 feet deep; from a point 350 feet in a N 80° E direction from the southwest corner of the BOB 16 claim a cut 350 feet in a N 3° E direction which is 10 feet wide and 3 feet deep, from this point a cut 250 feet in a N 25° E direction which is 10 feet wide and 3 feet deep; at 16 feet south of the location monument of the BOB 16 claim a pit extending in an east-west direction which 47 feet long, 10 feet wide and 3 feet deep; at 200 feet in a S 70° W direction from the location monument of the BOB 17 claim a pit extending N 80° W and is 12 feet long, 10 feet wide and 3 feet deep; at 126 feet in a west direction from the location monument of the BOB 16 claim a pit extending in a N 45° W direction and is 30 feet long, 10 feet wide and 3 feet deep; and at 100 feet in a N 30° W direction from the southeast corner of the BOB 7 claim a pit extending N 55° W and 12 feet long, 10 feet wide, and 2 feet deep; said work was for the benefit of the BOB 2, BOB 3, BOB 4, BOB 5, BOB 6, BOB 7, BOB 16 and BOB 17 claims, all of which are contiguous.

During the course of said excavation work more than \$800.00 was expended for said excavation on said claims; said work did advance the exploration and development of said claims.

Each corner or side center of said claim is marked with a 4" X 4" wooden post 4½ feet long, set one foot of its length in the ground, said posts being located and marked (markings are on plastic tags affixed to said posts, and or written on said posts with indelible ink) as follows:

"S" Cor Bob No. 17; thence northerly 750 feet to a post marked "W Side Cen Bob No. 17"; thence northerly 750 feet to a post marked "NW Cor Bob No. 17"; thence 600 feet easterly to a post marked "NE Cor Bob No. 17"; thence southerly 750 feet to a post marked, "E Side Cen Bob No. 17"; thence southerly 750 feet to a post marked "SE Cor Bob No. 17, thence westerly 600 feet to the point of beginning.


This claim Sidelines the BOB NO. 4 claim along the western boundary of this claim.

All location work and discovery wrk necessary to complete this location has been performed by January 15, 1968.

Robert L. Redmond

Locator: Robert L. Redmond
1080 Pine Ridge Drive
Reno, Nevada 89502

RECORDED AT THE REQUEST OF
Robert L. Redmond
on Feb. 27, 1968
at 57 mins. past 1 P. M.
in Book 22 of OFFICIAL
RECORDS, page 507-508
OF ELURE COUNTY, NEVADA
Recorded William A. McLaughlin
File No. 46208 Fee \$ 1.00



CERTIFICATE OF LOCATION OF LODE CLAIM

THIS IS TO CERTIFY THAT BOB NO. 18 Lode Mining Claim was located by Robert L. Redmond the 9 day of January, 1968. The claim is situate in an unknown Mining District, Eureka County, Nevada. The general course of said lode or vein is northerly and southerly, and is located on the east slope of 4-Mile Canyon approximately 3 miles from its mouth. The Locator claims 50 feet in a northerly direction and 1450 feet in a southerly direction from the location monument, and a width of 300 feet on each side of the center of the vein or lode along the entire length of said claim.

In compliance with Sections 517.040, 517.050 and other applicable sections of the NEVADA REVISED STATUTES, the discovery work consists of: at a point 200 feet south of the northeast corner of the BOB 19 claim a pit that extends 30 feet N 10° W and is 10 feet wide and 4 feet deep; at a point 140 feet north of the southwest corner of the BOB 20 claim a cut that extends 200 feet in a S 60° E direction and is 10 feet wide and 3½ feet deep; from a point 200 feet east of the northwest corner of the BOB 18 claim a cut that extends 450 feet in a S 75° E direction and is 10 feet wide and 3 feet deep; at a point 160 feet south of the northwest corner of the BOB 19 a cut extending 500 feet in a N 85° E direction and is 10 feet wide and 3 feet deep, and from this point a cut extending 160 feet in a S 35° E direction and is 10 feet wide and 2 feet deep; and at a point 150 feet south of the northwest corner of the BOB 22 claim a cut extending 300 feet in a S 30° E direction and is 10 feet wide and 2 feet deep, and from this point a cut extending 600 feet in a N 50° E direction which is 10 feet wide and 4 feet deep; Said work was for the benefit of the BOB 8, BOB 10, BOB 18, BOB 19, BOB 20 and the BOB 22 claims, all of which are contiguous.

During the course of said excavation more than \$600.00 was expended for said excavation on the claims, said work did advance the exploration and development of said claims.

Each corner or side center of said claim is marked with a 4"X 4" wooden post 4½ feet long, set one foot of its length in the ground, said posts being located and marked (markings are on plastic tags affixed to said posts, and or written on said posts with indelible ink) as follows:

"SW Cor Bob No. 18; thence northerly 750 feet to a post marked "W Side Cen Bob No. 18; thence northerly 750 feet to a post marked "NW Cor Bob No. 18; thence 600 feet easterly to a post marked "NE Cor Bob No. 18; thence southerly 750 feet to a post marked, " E Side Cen Bob No. 18; thence southerly 750 feet to a post marked "SE Cor Bob No. 18, thence westerly 600 feet to the point of beginning.

This claim side lines the Bob NO. 10 claim along the western boundary of this claim.

All location work and discovery wrk necessary to complete this location has been performed by January 15, 1968.

RECORDED AT THE REQUEST OF Robert L. Redmond
on Feb. 27, 1968 at 57 mins. past 1 P. M. in
Book 22 of OFFICIAL RECORDS, page 509 RECORDS OF
EUREKA COUNTY, NEVADA William A. DePaoli Recorder.
File No. 46209 Fee \$ 1.00

Robert L. Redmond
Locator: Robert L. Redmond
1080 Pine Ridge Drive
Reno, Nevada 89502

CERTIFICATE OF LOCATION OF LODE CLAIM

THIS IS TO CERTIFY THAT BOB NO. 19 Lode Mining Claim was located by Robert L. Redmond the 9 day of January, 1968. The claim is situate in an unknown Mining District, Eureka County, Nevada. The general course of said lode or vein is northerly and southerly, and is located on the east slope of 4-Mile Canyon approximately 3 miles from its mouth. The locator claims 50 feet in a northerly direction and 1450 feet in a southerly direction from the location monument, and a width of 300 feet on each side of the center of the vein or lode along the entire length of said claim.

In compliance with Sections 517.040, 517.050 and other applicable sections of the NEVADA REVISED STATUTES, the discovery work consists of: at a point 200 feet south of the northeast corner of the BOB 19 claim a pit that extends 30 feet N 10° W and is 10 feet wide and 4 feet deep; at a point 140 feet north of the southwest corner of the BOB 20 claim a cut that extends 200 feet in a S 60° E direction and is 10 feet wide and 3½ feet deep; from a point 200 feet east of the northwest corner of the BOB 18 claim a cut that extends 450 feet in a S 75° E direction and is 10 feet wide and 3 feet deep; at a point 160 feet south of the northwest corner of the BOB 19 a cut extending 500 feet in a N 85° E direction and is 10 feet wide and 3 feet deep, and from this point a cut extending 160 feet in a S 35° E direction and is 10 feet wide and 2 feet deep; and at a point 150 feet south of the northwest corner of the BOB 22 claim a cut extending 300 feet in a S 30° E direction and is 10 feet wide and 2 feet deep, and from this point a cut extending 600 feet in a N 50° E direction which is 10 feet wide and 4 feet deep; Said work was for the benefit of the BOB 8, BOB 10, BOB 18, BOB 19, BOB 20 and the BOB 22 claims, all of which are contiguous. During the course of said excavation more than \$600.00 was expended for said excavation on the claims, said work did advance the exploration and development of said claims.

Each corner or side center of said claim is marked with a 4"X 4" wooden post 4½ feet long, set one foot of its length in the ground, said posts being located and marked (markings are on plastic tags affixed to said posts, and or written on said posts with indelible ink) as follows:

"S" Cor Bob No. 19; thence northerly 750 feet to a post marked "W Side Cen Bob No. 19"; thence northerly 750 feet to a post marked "NW Cor Bob No. 19"; thence 600 feet easterly to a post marked "NE Cor Bob No. 19"; thence southerly 750 feet to a post marked, " E Side Cen Bob No. 19"; thence southerly 750 feet to a post marked "SE Cor Bob No. 19, thence westerly 600 feet to the point of beginning.

This claim side lines the Bob No. 18 claim along the western boundary of this claim.

All location work and discovery wrk necessary to complete this location has been performed by January 15, 1968.

RECORDED AT THE REQUEST OF Robert L. Redmond
 on Feb. 27, 1968, at 57 mins. past 1 P. M. in
 Book 22 of OFFICIAL RECORDS, page 510 RECORDS OF
 EUREKA COUNTY, NEVADA. Willis A. DeTroy Recorder.
 File No. 46210 Fee \$ 1.00

Robert L. Redmond
 Locator: Robert L. Redmond
 1080 Pine Ridge Drive
 Reno, Nevada 89502

CERTIFICATE OF LOCATION OF LODE CLAIM

THIS IS TO CERTIFY THAT BOB NO. 20 Lode Mining Claim was located by Robert L. Redmond the 9 day of January, 1968. The claim is situate in an unknown Mining District, Eureka County, Nevada. The general course of said lode or vein is northerly and southerly, and is located on the east slope of 4-Mile Canyon approximately 3 miles from its mouth. The locator claims 1450 feet in a northerly direction and 50 feet in a southerly direction from the location monument, and a width of 300 feet on each side of the center of the vein or lode along the entire length of said claim.

In compliance with Sections 517.040, 517.050 and other applicable sections of the NEVADA REVISED STATUTES, the discovery work consists of: at a point 200 feet south of the northeast corner of the BOB 19 claim a pit that extends 30 feet N 10° W and is 10 feet wide and 4 feet deep; at a point 140 feet north of the southwest corner of the BOB 20 claim a cut that extends 200 feet in a S 60° E direction and is 10 feet wide and $3\frac{1}{2}$ feet deep; from a point 200 feet east of the northwest corner of the BOB 18 claim a cut that extends 450 feet in a S 75° E direction and is 10 feet wide and 3 feet deep; at a point 160 feet south of the northwest corner of the BOB 19 a cut extending 500 feet in a N 85° E direction and is 10 feet wide and 3 feet deep, and from this point a cut extending 160 feet in a S 35° E direction and is 10 feet wide and 2 feet deep; and at a point 150 feet south of the northwest corner of the BOB 22 claim a cut extending 300 feet in a S 30° E direction and is 10 feet wide and 2 feet deep, and from this point a cut extending 600 feet in a N 50° E direction which is 10 feet wide and 4 feet deep; Said work was for the benefit of the BOB 8, BOB 10, BOB 18, BOB 19, BOB 20 and the BOB 22 claims, all of which are contiguous.

During the course of said excavation more than \$600.00 was expended for said excavation on the claims, said work did advance the exploration and development of said claims.

Each corner or side center of said claim is marked with a 4" X 4" wooden post $4\frac{1}{2}$ feet long, set one foot of its length in the ground, said posts being located and marked (markings are on plastic tags affixed to said posts, and or written on said posts with indelible ink) as follows:

"SW Cor Bob No. 20; thence northerly 750 feet to a post marked "W Side Cen Bob No. 20; thence northerly 750 feet to a post marked "NW Cor Bob No. 20; thence 600 feet easterly to a post marked "NE Cor Bob No. 20; thence southerly 750 feet to a post marked, " E Side Cen Bob No. 20; thence southerly 750 feet to a post marked "SE Cor Bob No. 20, thence westerly 600 feet to the point of beginning.

This claim endlines the Bob No. 18 claim along the Southern boundary of this claim.

All location work and discovery wrk necessary to complete this location has been performed by January 15, 1968.

RECORDED AT THE REQUEST OF Robert L. Redmond
 on Feb. 27, 1968 at 57 mins. past 1 P. M. in
 Book 22 of OFFICIAL RECORDS page 511, RECORDS OF
 EUREKA COUNTY, NEVADA. William A. DeLoach Recorder.
 File No. 46211 Fee \$ 1.00

Locator: Robert L. Redmond
 1080 Pine Ridge Drive
 Reno, Nevada 89502

CERTIFICATE OF LOCATION OF LODE CLAIM

THIS IS TO CERTIFY THAT BOB NO. 22 Lode Mining Claim was located by Robert L. Redmond the 14 day of January, 1968. The claim is situate in an unknown Mining District, Eureka County, Nevada. The general course of said lode or vein is northerly and southerly, and is located on the east slope of 4-Mile Canyon approximately 3 miles from its mouth. The Locator claims 400 feet in a northerly direction and 1100 feet in a southerly direction from the location monument, and a width of 300 feet on each side of the center of the vein or lode along the entire length of said claim.

In compliance with Sections 517.040, 517.050 and other applicable sections of the NEVADA REVISED STATUTES, the discovery work consists of: at a point 200 feet south of the northeast corner of the BOB 19 claim a pit that extends 30 feet N 10° W and is 10 feet wide and 4 feet deep; at a point 140 feet north of the southwest corner of the BOB 20 claim a cut that extends 200 feet in a S 60° E direction and is 10 feet wide and 3½ feet deep; from a point 200 feet east of the northwest corner of the BOB 18 claim a cut that extends 450 feet in a S 75° E direction and is 10 feet wide and 3 feet deep; at a point 160 feet south of the northwest corner of the BOB 19 a cut extending 500 feet in a N 85° E direction and is 10 feet wide and 3 feet deep, and from this point a cut extending 160 feet in a S 35° E direction and is 10 feet wide and 2 feet deep; and at a point 150 feet south of the northwest corner of the BOB 22 claim a cut extending 300 feet in a S 30° E direction and is 10 feet wide and 2 feet deep, and from this point a cut extending 600 feet in a N 50° E direction which is 10 feet wide and 4 feet deep; Said work was for the benefit of the BOB 8, BOB 10, BOB 18, BOB 19, BOB 20 and the BOB 22 claims, all of which are contiguous.

During the course of said excavation more than \$600.00 was expended for said excavation on the claims, said work did advance the exploration and development of said claims.

Each corner or side center of said claim is marked with a 4"X 4" wooden post 4½ feet long, set one foot of its length in the ground, said posts being located and marked (markings are on plastic tags affixed to said posts, and or written on said posts with indelible ink) as follows:

"3" Cor Bob No. 22; thence northerly 750 feet to a post marked "W Side Cen Bob No. 22"; thence northerly 750 feet to a post marked "NW Cor Bob No. 22"; thence 600 feet easterly to a post marked "NE Cor Bob No. 22"; thence southerly 750 feet to a post marked, "E Side Cen Bob No. 22"; thence southerly 750 feet to a post marked "SE Cor Bob No. 22", thence westerly 600 feet to the point of beginning.

This claim Sidelines the Bob No. 19 claim along the Western boundary of this claim.

All location work and discovery wrk necessary to complete this location has been performed by January 15, 1968.

RECORDED AT THE REQUEST OF Robert L. Redmond
on Feb. 27, 1968 at 57 mins. past 1 P. M. in
Book 22 of OFFICIAL RECORDS, page 512, RECORDS OF
EUREKA COUNTY, NEVADA. Recorder.
File No. 46212 Fee \$ 1.00

Robert L. Redmond
Locator: Robert L. Redmond
1080 Pine Ridge Drive
Reno, Nevada 89502