

AMENDED LOCATION CERTIFICATE LODE CLAIM

This is to certify that the Blue Star 1943 lode mining claim, formerly known as the Blue Star lode mining claim, was located by R. L. Taylor and E. H. Emmons, on the 1st day of July, 1943 and recorded July 12th, 1943 in Book "I" of Outside Mining on Page 265 in the Office of the Eureka County Recorder, Eureka, Nevada, and that subsequent thereto on January 31st, 1968 the said claim was assigned to Newmont Exploration Limited as recorded February 6th, 1968 in Book "22" of Official Records at Page 266 in the Office of the Eureka County Recorder, Eureka, Nevada.

Notice is hereby given that the undersigned Newmont Exploration Limited as assignee and claimant of the said Blue Star 1943 lode mining claim and preserving all rights under the said original location thereof does hereby amend the name and the description of this claim, supplementing the information contained in the original certificate as recorded in the manner hereinafter set forth. The size, outline, and field position of the claim remains as originally recorded.

The claim is situated in the Lynn Mining District, Eureka County, Nevada; its discovery monument is located S 62° 10' 36" E, a distance of 2112.48 feet from the northwest corner Section 4, Township 35 North, Range 50 East, Mount Diablo Base and Meridian.

The general course of the lode is N 17° 18' E and S 17° 18' W.

The claim extends 750 feet in a N 17° 18' E direction and 750 feet in a S 17° 18' W direction from the discovery monument and 300 feet on each side of the center line of the lode along the full length of the claim. Mineral of value has been discovered in place in a lode in Drill Hole No. 177, which bears S 38° 17' 26" W, a distance of 441.57 feet from the said discovery monument.

The corners and side centers of this claim are located and marked as follows: Beginning at the north west corner, a 4"x4"x4½" wood post marked NW COR. BS 1943; thence S 17° 18' W, 750 feet, west side center, a 4"x4"x4½" wood post marked W S/C BS 1943, 1500 feet to the southwest corner, a 4"x4"x4½" wood post marked SW COR. BS 1943; thence S 72° 42' E, 600 feet to the southeast corner, a 4"x4"x4½" wood post marked SE COR. BS 1943; thence N 17° 18' E, 750 feet, east side center, a 4"x4"x4½" wood post marked E S/C BS 1943, 1500 feet to the northeast corner, a 4"x4"x4½" wood post marked NE COR. BS 1943; thence N 72° 42' W, 600 feet to the northwest corner, the place of beginning.

The west side line of this claim is contiguous with the east side line of the Blue Star - 1 - 1944 claim; the east side line is contiguous with the west side line of the Blue Star - 2 - 1944 claim.


NEWMONT EXPLORATION LIMITED

By *R. B. Fulton*
R. B. Fulton
Vice President

Dated this 16th day of March, 1968.

Witnessed by

M. H. White
M. H. White



RECORDED AT THE REQUEST OF
Newmont Exploration Limited
on March 20 1968
at 50 mins. past 10 A. M.
in Book 23 of OFFICIAL
RECORDS, page 65-66, RECORDS
OF PUEBLO COUNTY, NEW MEXICO
William A. DePaoli
Recorder 46328 Fee \$ 1.00
File No.

AMENDED LOCATION CERTIFICATE LODE CLAIM

This is to certify that the Blue Star - 1 - 1944 lode mining claim, formerly known as the Blue Star No. 1 lode mining claim, was located by Lee F. Hand, W. E. Edgar, W. L. Edgar and J. M. Edgar on the 28th day of October, 1944 and recorded January 24, 1945 in Book "11" of Outside Mining on Page 328 in the Office of the Eureka County Recorder, Eureka, Nevada and that subsequent thereto on January 31st, 1968 the said claim was assigned to Newmont Exploration Limited as recorded February 6th, 1968 in Book "22" of Official Records at Page 266 in the Office of the Eureka County Recorder, Eureka, Nevada.

Notice is hereby given that the undersigned Newmont Exploration Limited as assignee and claimant of the said Blue Star - 1 - 1944 lode mining claim and preserving all rights under the said original location thereof does hereby amend the name and the description of this claim, supplementing the information contained in the original certificate as recorded in the manner hereinafter set forth. The size, outline, and field position of the claim remains as originally recorded.

The claim is situated in the Lynn Mining District, Eureka County, Nevada; its discovery monument is located S 58° 03' 37" E, a distance of 1526.51 feet from the northwest corner Section 4, Township 35 North, Range 50 East, Mount Diablo Base and Meridian.

The general course of the lode is N 17° 18' E and S 17° 18' W.

The claim extends 750 feet in a N 17° 18' E direction and 750 feet in a S 17° 18' W direction from the discovery monument and 300 feet on each side of the center line of the lode along the full length of the claim. Mineral of value has been discovered in place in a lode in Drill Hole No. 117, which bears N 00° 27' 26" E, a distance of 405.31 feet from the said discovery monument.

The corners and side centers of this claim are located and marked as follows: Beginning at the northwest corner, a 4" x 4" x 4 1/2" wood post marked NW COR. BS-1-1944; thence S 17° 18' W, 750 feet, west side center, a 4" x 4" x 4 1/2" wood post marked W S/C BS-1-1944, 1500 feet to the southwest corner, a 4" x 4" x 4 1/2" wood post marked SW COR. BS-1-1944; thence S 72° 42' E, 600 feet to the southeast corner, a 4" x 4" x 4 1/2" wood post marked SE COR. BS-1-1944; thence N 17° 18' E, 750 feet, east side center, a 4" x 4" x 4 1/2" wood post marked E S/C BS-1-1944, 1500 feet to the northeast corner, a 4" x 4" x 4 1/2" wood post marked NE COR. BS-1-1944; thence N 72° 42' W, 600 feet to the northwest corner, the place of beginning.

The east side line of this claim is contiguous with the west side line of the Blue Star 1943 claim.

NEWMONT EXPLORATION LIMITED

By R. B. Fulton
R. B. Fulton
Vice President

Dated this 16th day of March, 1968

Witnessed by

M. H. White
M. H. White

COPY

RECORDED AT THE REQUEST OF
Newmont Exploration Limited
on March 20, 19 68
at 50 mins. past 10 A. M.
in Book 23 of OFFICIAL
RECORDS, page 67-68, RECORDS
OF EUREKA COUNTY, NEVADA
William A. McLaughlin
Recorder # 30329 Fee \$ 1.00
File No. 30329

AMENDED LOCATION CERTIFICATE LODE CLAIM

This is to certify that the Blue Star - 2 - 1944 lode mining claim, formerly known as the Blue Star No. 2 lode mining claim, was located by Lee F. Hand, W. E. Edgar, W. L. Edgar and J. M. Edgar on the 28th day of October, 1944 and recorded January 24, 1945 in Book "I" of Outside Mining on Page 328 in the Office of the Eureka County Recorder, Eureka, Nevada, and that subsequent thereto on January 31st, 1968 the said claim was assigned to Newmont Exploration Limited, as recorded February 6th, 1968 in Book "22" of Official Records at Page 266 in the Office of the Eureka County Recorder, Eureka, Nevada.

Notice is hereby given that the undersigned Newmont Exploration Limited as assignee and claimant of the said Blue Star - 2 - 1944 lode mining claim and preserving all rights under the said original location thereof does hereby amend the name and the description of this claim, supplementing the information contained in the original certificate as recorded in the manner hereinafter set forth. The size, outline, and field position of the claim remains as originally recorded.

The claim is situated in the Lynn Mining District, Eureka County, Nevada; its discovery monument is located S 64° 29' 56" E, a distance of 2704.61 feet from the northwest corner Section 4, Township 35 North, Range 50 East, Mount Diablo Base and Meridian.

The general course of the lode is N 17° 15' E and S 17° 18' W.

The claim extends 750 feet in a N 17° 18' E direction and 750 feet in a S 17° 18' W direction from the discovery monument and 300 feet on each side of the center line of the lode along the full length of the claim. Mineral of value has been discovered in place in a lode in Drill Hole No. 7, which bears S 58° 20' 59" W, a distance of 105.11 feet from the said discovery monument.

The corners and side centers of this claim are located and marked as follows: Beginning at the northwest corner, a 4"x4"x4½" wood post marked NW COR. BS - 2 - 1944; thence S 17° 18' W, 750 feet, west side center, a 4"x4"x4½" wood post marked W S/C BS - 2 - 1944, 1500 feet to the southwest corner, a 4"x4"x4½" wood post marked SW COR. BS - 2 - 1944; thence S 72° 42' E, 600 feet, to the southeast corner, a 4"x4"x4½" wood post marked SE COR. BS - 2 - 1944; thence N 17° 18' E, 750 feet, east side center, a 4"x4"x4½" wood post marked E S/C BS - 2 - 1944, 1500 feet to the northeast corner, a 4"x4"x4½" wood post marked NE COR. BS - 2 - 1944; thence N 72° 42' W, 600 feet to the northwest corner, the place of beginning.

The west side line of this claim is contiguous with the east side line of the Blue Star 1943 claim.


NEWMONT EXPLORATION LIMITED

By *R. B. Fulton*
R. B. Fulton
Vice President

Dated this 16th day of March, 1968.

Witnessed by

M. H. White
M. H. White



RECORDED AT THE REQUEST OF
Newmont Exploration Limited
on March 20, 1968
at 50 mins. past 10 A. M.
in Book 23 of OFFICIAL
RECORDS, page 69-70, RECORDS
OF FUREKA COUNTY, NEVADA
William A. DePaoli
Recorder
File No. 46330 Fee \$ 1.00

File No. 46331AMENDED LOCATION CERTIFICATE LODE CLAIM

This is to certify that the Blue Star 1959 lode mining claim, formerly known as the Blue Star lode mining claim, was located by J. M. Edgar and Partners, on the 22nd day of June, 1959 and recorded June 29, 1959 in Book "K" of Outside Mining on Page 152 in the Office of the Eureka County Recorder, Eureka, Nevada, and that subsequent thereto on January 31st, 1968 the said claim was assigned to Newmont Exploration Limited as recorded February 6th, 1968 in Book "22" of Official Records at Page 274 in the Office of the Eureka County Recorder, Eureka, Nevada.

Notice is hereby given that the undersigned Newmont Exploration Limited as assignee and claimant of the said Blue Star 1959 lode mining claim and preserving all rights under the said original location thereof does hereby amend the name and the description of this claim, supplementing the information contained in the original certificate as recorded in the manner hereinafter set forth. The size, outline, and field position of the claim remains as originally recorded.

The claim is situated in the Lynn Mining District, Eureka County, Nevada; its discovery monument is located S 86° 04' 47" E, a distance of 300.67 feet from the northwest corner Section 4, Township 35 North, Range 50 East, Mount Diablo Base and Meridian.

The general course of the lode is N 00° 06' 22" E and S 00° 06' 22" W.

The claim extends 20 feet in a N 00° 06' 22" E direction and 1480 feet in a S 00° 06' 22" W direction from the discovery monument and 300 feet on each side of the center line of the lode along the full length of the claim. Mineral of value has been discovered in place in a lode in Drill Hole No. 131, which bears S 12° 11' 59" E, a distance of 1288.92 feet from the said discovery monument.

The corners and side centers of this claim are located and marked as follows: Beginning at the northwest corner, identical with the northwest corner of the said Section 4, a 4"x4"x4½" wood post marked NW COR. BS 1959; thence S 00° 06' 22" W, 750 feet, west side center, a 4"x4"x4½" wood post marked W S/C BS 1959, 1500 feet to the southwest corner, a 4"x4"x4½" wood post marked SW COR. BS 1959; thence S 89° 53' 38" E, 600 feet to the southeast corner, a 4"x4"x4½" wood post marked SE COR. BS 1959; thence N 00° 06' 22" E, 750 feet, east side center, a 4"x4"x4½" wood post marked E S/C BS 1959, 1500 feet to the northeast corner, a 4"x4"x4½" wood post marked NE COR. BS 1959; thence N 89° 53' 38" W, 600 feet to the northwest corner, the place of beginning.

The east side line of this claim is contiguous with the west side line of the Blue Star - 1 - 1959 claim; the south end line is contiguous with the north end line of the Blue Star - 17 - 1959 claim.


NEWMONT EXPLORATION LIMITED

By R. B. Fulton
R. B. Fulton
Vice President

Dated this 16th day of March, 1968.

Witnessed by

M. H. White
M. H. White



RECORDED AT THE REQUEST OF
Newmont Exploration Limited
on March 20, 19 68
at 50 mins. past 10 A.M.
in Book 23 of OFFICIAL
RECORDS, page 71-72, RECORDS
OF, EUREKA COUNTY, NEVADA
William A. McLaughlin
Recorder
File No. 46331 Fee \$ 1.00

AMENDED LOCATION CERTIFICATE LODE CLAIM

This is to certify that the Blue Star - 1 - 1959 lode mining claim, formerly known as the Blue Star No. 1 lode mining claim, was located by J. M. Edgar and Partners, on the 22nd day of June, 1959 and recorded June 29, 1959 in Book "K" of Outside Mining on Page 153 in the Office of the Eureka County Recorder, Eureka, Nevada, and that subsequent thereto on January 31st, 1968 the said claim was assigned to Newmont Exploration Limited as recorded February 6th, 1968 in Book "22" of Official Records at Page 274 in the Office of the Eureka County Recorder, Eureka, Nevada.

Notice is hereby given that the undersigned Newmont Exploration Limited as assignee and claimant of the said Blue Star - 1 - 1959 lode mining claim and preserving all rights under the said original location thereof does hereby amend the name and the description of this claim, supplementing the information contained in the original certificate as recorded in the manner hereinafter set forth. The size, outline, and field position of the claim remains as originally recorded.

The claim is situated in the Lynn Mining District, Eureka County, Nevada; its discovery monument is located S 88° 37' 15" E, a distance of 900.22 feet from the northwest corner Section 4, Township 35 North, Range 50 East, Mount Diablo Base and Meridian.

The general course of the lode is N 00° 06' 22" E and S 00° 06' 22" W.

The claim extends 20 feet in a N 00° 06' 22" E direction and 1480 feet in a S 00° 06' 22" W direction from the discovery monument and 300 feet on each side of the center line of the lode along the full length of the claim. Mineral of value has been discovered in place in a lode in Drill Hole No. 180 which bears S 64° 31' 51" E, a distance of 240.23 feet from the said discovery monument.

The corners and side centers of this claim are located and marked as follows: Beginning at the northwest corner, a 4"x4"x4 1/2" wood post marked NW COR. BS-1-1959; thence S 00° 06' 22" W, 750 feet, west side center, a 4"x4"x4 1/2" wood post marked W S/C BS - 1 - 1959, 1500 feet to the southwest corner, a 4"x4"x4 1/2" wood post marked SW COR. BS - 1 - 1959; thence S 89° 53' 38" E, 600 feet to the southeast corner; a 4"x4"x4 1/2" wood post marked SE COR. BS - 1 - 1959; thence N 00° 06' 22" E, 750 feet, east side center, a 4"x4"x4 1/2" wood post marked E S/C BS - 1 - 1959, 1500 feet to the northeast corner, a 4"x4"x4 1/2" wood post marked NE COR. BS - 1 - 1959; thence N 89° 53' 38" W, 600 feet to the northwest corner, the place of beginning.

The west side line of this claim is contiguous with the east side line of the Blue Star 1959 claim; the south end line is contiguous with the north end line of the Blue Star - 16 - 1959 claim; the east side line is contiguous with the west side line of the Blue Star - 2 - 1959 claim.


NEWMONT EXPLORATION LIMITED

By R. B. Fulton
R. B. Fulton
Vice President

Dated this 16th day of March, 1968.

Witnessed by

M. H. White
M. H. White



RECORDED AT THE REQUEST OF
Newmont Exploration Limited
on March 20, 19 68
at 50 mins. post 10 A.M.
in Book 23 of OFFICIAL
RECORDS, page 73-74, RECORDS
OF EUREKA COUNTY, NEVADA
William A. DePaoli
Recorder
File No. 46332 Fee \$ 1.00

46333

File No.

AMENDED LOCATION CERTIFICATE LODE CLAIM

This is to certify that the Blue Star - 2 - 1959 lode mining claim, formerly known as the Blue Star No. 2 lode mining claim, was located by J. M. Edgar and Partners, on the 22nd day of June, 1959 and recorded June 29, 1959 in Book "K" of Outside Mining on Page 153 in the Office of the Eureka County Recorder, Eureka, Nevada, and that subsequent thereto on January 31st, 1968 the said claim was assigned to Newmont Exploration Limited as recorded February 6th, 1968 in Book "22" of Official Records at Page 274 in the Office of the Eureka County Recorder, Eureka, Nevada.

Notice is hereby given that the undersigned Newmont Exploration Limited as assignee and claimant of the said Blue Star - 2 - 1959 lode mining claim and preserving all rights under the said original location thereof does hereby amend the name and the description of this claim, supplementing the information contained in the original certificate as recorded in the manner hereinafter set forth. The size, outline, and field position of the claim remains as originally recorded.

The claim is situated in the Lynn Mining District, Eureka County, Nevada; its discovery monument is located S 89° 07' 42" E, a distance of 1500.13 feet from the northwest corner Section 4, Township 35 North, Range 50 East, Mount Diablo Base and Meridian.

The general course of the lode is N 00° 06' 22" E and S 00° 06' 22" W.

The claim extends 20 feet in a N 00° 06' 22" E direction and 1480 feet in a S 00° 06' 22" W direction from the discovery monument and 300 feet on each side of the center line of the lode along the full length of the claim. Mineral of value has been discovered in place in a lode in Drill Hole No. 2 which bears S 62° 10' 07" W, a distance of 64.03 feet from the said discovery monument.

The corners and side centers of this claim are located and marked as follows: Beginning at the northwest corner, a 4"x4"x4½" wood post marked NW COR. BS - 2 - 1959; thence S 00° 06' 22" W, 750 feet, west side center, a 4"x4"x4½" wood post marked W S/C BS - 2 - 1959, 1500 feet to the southwest corner, a 4"x4"x4½" wood post marked SW COR. BS - 2 - 1959; thence S 89° 53' 38" E, 600 feet to the southeast corner, a 4"x4"x4½" wood post marked SE COR. BS - 2 - 1959; thence N 00° 06' 22" E, 750 feet, east side center, a 4"x4"x4½" wood post marked E S/C BS - 2 - 1959, 1500 feet to the northeast corner, a 4"x4"x4½" wood post marked NE COR. BS - 2 - 1959; thence N 89° 53' 38" W, 600 feet to the northwest corner, the place of beginning.

The west side line of this claim is contiguous with the east side line of the Blue Star - 1 - 1959 claim; the south end line is contiguous with the north end line of the Blue Star - 15 - 1959 claim; the east side line is contiguous with the west side line of the Blue Star - 3 - 1959 claim.

NEWMONT EXPLORATION LIMITED

By *R. B. Fulton*
R. B. Fulton
Vice President

Dated this 16th day
of March, 1968.

Witnessed by

H. H. White
H. H. White

RECORDED AT THE REQUEST OF
Newmont Exploration Limited
on March 20, 1968
at 50 mins. past 10 A. M.
in Book 23 of OFFICIAL
RECORDS, page 75-76, RECORDS
OF EUREKA COUNTY, NEVADA
William A. DePaoli
Recorder
File No. 46333 Fee \$ 1.00

AMENDED LOCATION CERTIFICATE LODE CLAIM

This is to certify that the Blue Star - 3 - 1959 lode mining claim, formerly known as the Blue Star No. 3 lode mining claim, was located by J. M. Edgar and Partners, on the 22nd day of June, 1959 and recorded June 29, 1959 in Book "K" of Outside Mining on Page 154 in the Office on the Eureka County Recorder, Eureka, Nevada, and that subsequent thereto on January 31st, 1968 the said claim was assigned to Newmont Exploration Limited as recorded February 6th, 1968 in Book "22" of Official Records at Page 274 in the Office of the Eureka County Recorder, Eureka, Nevada.

Notice is hereby given that the undersigned Newmont Exploration Limited as assignee and claimant of the said Blue Star - 3 - 1959 lode mining claim and preserving all rights under the said original location thereof does hereby amend the name and the description of this claim, supplementing the information contained in the original certificate as recorded in the manner hereinafter set forth. The size, outline, and field position of the claim remains as originally recorded.

The claim is situated in the Lynn Mining District, Eureka County, Nevada; its discovery monument is located S 89° 20' 54" E, a distance of 2100.10 feet from the northwest corner Section 4, Township 35 North, Range 50 East, Mount Diablo Base and Meridian.

The general course of the lode is N 00° 06' 22" E and S 00° 06' 22" W.

The claim extends 20 feet in a N 00° 06' 22" E direction and 1480 feet in a S 00° 06' 22" W direction from the discovery monument and 300 feet on each side of the center line of the lode along the full length of the claim. Mineral of value has been discovered in place in a lode in Drill Hole No. 65 which bears N 89° 17' 10" W, a distance of 218.24 feet from the said discovery monument.

The corners and side centers of this claim are located and marked as follows: Beginning at the northwest corner, a 4"x4"x4½' wood post marked NW COR. BS - 3 - 1959; thence S 00° 06' 22" W, 750 feet, west side center, a 4"x4"x4½' wood post marked W S/C BS - 3 - 1959, 1500 feet to the southwest corner, a 4"x4"x4½' wood post marked SW COR. BS - 3 - 1959; thence S 89° 53' 38" E, 600 feet to the southeast corner, a 4"x4"x4½' wood post marked SE COR. BS - 3 - 1959; thence N 00° 06' 22" E, 750 feet, east side center, a 4"x4"x4½' wood post marked E S/C BS - 3 - 1959, 1500 feet to the northeast corner, a 4"x4"x4½' wood post marked NE COR. BS - 3 - 1959; thence N 89° 53' 38" W, 600 feet to the northwest corner, the place of beginning.

The west side line of this claim is contiguous with the east side line of the Blue Star - 2 - 1959 claim; the south end line is contiguous with the north end line of the Blue Star - 14 - 1959 claim; the east side line is contiguous with the west side line of the Blue Star - 4 - 1959 claim.

NEWMONT EXPLORATION LIMITED

By R. B. Fulton
R. B. Fulton
Vice President

Dated this 16th day of March, 1968.

Witnessed by

M. H. White
M. H. White

RECORDED AT THE REQUEST OF
Newmont Exploration Limited
on March 20, 1968
at 50 mins. past 10 A.M.
in Book 23 of OFFICIAL
RECORDS, page 77-78, RECORDS
OF FUREKA COUNTY, NEVADA
Recorded by William A. DePaoli
File No. 46334 Fee \$ 1.00

AMENDED LOCATION CERTIFICATE LODE CLAIM

This is to certify that the Blue Star - 4 - 1959 lode mining claim, formerly known as the Blue Star No. 4 lode mining claim, was located by J. M. Edgar and Partners, on the 22nd day of June, 1959 and recorded June 29, 1959 in Book "K" of Outside Mining on Page 154 in the Office of the Eureka County Recorder, Eureka, Nevada, and that subsequent thereto on January 31st, 1968 the said claim was assigned to Newmont Exploration Limited as recorded February 6th, 1968 in Book "22" of Official Records at Page 274 in the Office of the Eureka County Recorder, Eureka, Nevada.

Notice is hereby given that the undersigned Newmont Exploration Limited as assignee and claimant of the said Blue Star - 4 - 1959 lode mining claim and preserving all rights under the said original location thereof does hereby amend the name and the description of this claim, supplementing the information contained in the original certificate as recorded in the manner hereinafter set forth. The size, outline, and field position of the claim remains as originally recorded.

The claim is situated in the Lynn Mining District, Eureka County, Nevada; its discovery monument is located S 89° 28' 10" E, a distance of 2700.07 feet from the northwest corner Section 4, Township 35 North, Range 50 East, Mount Diablo Base and Meridian.

The general course of the lode is N 00° 06' 22" E and S 00° 06' 22" W.

The claim extends 20 feet in a N 00° 06' 22" E direction and 1480 feet in a S 00° 06' 22" W direction from the discovery monument and 300 feet on each side of the center line of the lode along the full length of the claim. Mineral of value has been discovered in place in a lode in Drill Hole No. 32 which bears S 15° 53' 26" W, a distance of 30.74 feet from the said discovery monument.

The corners and side centers of this claim are located and marked as follows: Beginning at the northwest corner, a 4"x4"x4½" wood post marked NW COR. BS - 4 - 1959; thence S 00° 06' 22" W, 750 feet, west side center, a 4"x4"x4½" wood post marked W S/C BS - 4 - 1959, 1500 feet to the southwest corner, a 4"x4"x4½" wood post marked SW COR. BS - 4 - 1959; thence S 89° 53' 38" E, 600 feet to the southeast corner, a 4"x4"x4½" wood post marked SE COR. BS - 4 - 1959; thence N 00° 06' 22" E, 750 feet, east side center, a 4"x4"x4½" wood post marked E S/C BS - 4 - 1959, 1500 feet to the northeast corner, a 4"x4"x4½" wood post marked

NE COR. BS - 4 - 1959; thence N 89° 53' 38" W, 600 feet to the northwest corner, the place of beginning.

The west side line of this claim is contiguous with the east side line of the Blue Star - 3 - 1959 claim; the south end line is contiguous with the north end line of the Blue Star - 13 - 1959 claim; the east side line is contiguous with the west side line of the Blue Star - 5 - 1959 claim.

NEWMONT EXPLORATION LIMITED

By *R. B. Fulton*
R. B. Fulton
Vice President

Dated this 16th day
of March, 1968.

Witnessed by

M. H. White
M. H. White

RECORDED AT THE REQUEST OF
Newmont Exploration Limited
on March 20, 1968
at 50 mins. past 10 A. M.
in Book 23 of OFFICIAL
RECORDS, page 79-80, RECORDS
OF EUREKA COUNTY, NEVADA
William A. DePaoli
Record # 46335
File No. 46335 Fee \$ 1.00

AMENDED LOCATION CERTIFICATE LODE CLAIM

This is to certify that the Blue Star - 5 - 1959 lode mining claim, formerly known as the Blue Star No. 5 lode mining claim, was located by J. M. Edgar and Partners, on the 22nd day of June, 1959 and recorded June 29, 1959 in Book "K" of Outside Mining on Page 155 in the Office of the Eureka County Recorder, Eureka, Nevada, and that subsequent thereto on January 31st, 1968 the said claim was assigned to Newmont Exploration Limited as recorded February 6th, 1968 in Book "22" of Official Records at Page 274 in the Office of the Eureka County Recorder, Eureka, Nevada.

Notice is hereby given that the undersigned Newmont Exploration Limited as assignee and claimant of the said Blue Star - 5 - 1959 lode mining claim and preserving all rights under the said original location thereof does hereby amend the name of this claim, supplementing the information contained in the original certificate as recorded in the manner hereinafter set forth. The size, outline, and field position of the claim remains as originally recorded.

The claim is situated in the Lynn Mining District, Eureka County, Nevada, and in Section 4, Township 35 North, Range 50 East, Mount Diablo Base and Meridian.

The west side line of this claim is contiguous with the east side line of the Blue Star - 4 - 1959 claim; the south end line is contiguous with the north end line of the Blue Star - 12 - 1959 claim; the east side line is contiguous with the west side line of the Blue Star - 6 - 1959 claim.

NEWMONT EXPLORATION LIMITED

By R. B. Fulton
R. B. Fulton
Vice President

Dated this 16th day
of March, 1968.

Witnessed by

M. H. White
M. H. White

RECORDED AT THE REQUEST OF
Newmont Exploration Limited
on March 20, 1968
at 50 mins. past 10 A. M.
in Book 23 of OFFICIAL
RECORDS, page 81, RECORDS
OF EUREKA COUNTY, NEVADA
Julius A. DePaoli
Recorder
File No. 46336 Fee \$ 1.00

AMENDED LOCATION CERTIFICATE LODE CLAIM

This is to certify that the Blue Star - 6 - 1959 lode mining claim, formerly known as the Blue Star No. 6 lode mining claim, was located by J. M. Edgar and Partners, on the 22nd day of June, 1959 and recorded June 29, 1959 in Book "K" of Outside Mining on Page 155 in the Office of the Eureka County Recorder, Eureka, Nevada, and that subsequent thereto on January 31st, 1968 the said claim was assigned to Newmont Exploration Limited as recorded February 6th, 1968 in Book "22" of Official Records at Page 274 in the Office of the Eureka County Recorder, Eureka, Nevada.

Notice is hereby given that the undersigned Newmont Exploration Limited as assignee and claimant of the said Blue Star - 6 - 1959 lode mining claim and preserving all rights under the said original location thereof does hereby amend the name of this claim, supplementing the information contained in the original certificate as recorded in the manner hereinafter set forth. The size, outline, and field position of the claim remains as originally recorded.

The claim is situated in the Lynn Mining District, Eureka County, Nevada, and in Section 4, Township 35 North, Range 50 East, Mount Diablo Base and Meridian.

The west side line of this claim is contiguous with the east side line of the Blue Star - 5 - 1959 claim; the south end line is contiguous with the north end line of the Blue Star - 11 - 1959 claim; the east side line is contiguous with the west side line of the Blue Star - 7 - 1959 claim.

NEWMONT EXPLORATION LIMITED

By R. B. Fuljón
R. B. Fuljón
Vice President

Dated this 16th day
of March, 1968.

Witnessed by

M. H. White
M. H. White

RECORDED AT THE REQUEST OF
Newmont Exploration Limited
on March 20, 19 68
at 50 mins. past 10 A.M.
in Book 23 of OFFICIAL
RECORDS, page 82, RECORDS
OF EUREKA COUNTY, NEVADA
Recorded 46337
File No. _____ Fee \$1.00

AMENDED LOCATION CERTIFICATE LODE CLAIM

This is to certify that the Blue Star - 7 - 1959 lode mining claim, formerly known as the Blue Star No. 7 lode mining claim, was located by J. M. Edgar and Partners, on the 22nd day of June, 1959 and recorded June 29, 1959 in Book "K" of Outside Mining on Page 155 in the Office of the Eureka County Recorder, Eureka, Nevada, and that subsequent thereto on January 31st, 1968 the said claim was assigned to Newmont Exploration Limited as recorded February 6th, 1968 in Book "22" of Official Records at Page 274 in the Office of the Eureka County Recorder, Eureka, Nevada.

Notice is hereby given that the undersigned Newmont Exploration Limited as assignee and claimant of the said Blue Star - 7 - 1959 lode mining claim and preserving all rights under the said original location thereof does hereby amend the name of this claim, supplementing the information contained in the original certificate as recorded in the manner hereinafter set forth. The size, outline, and field position of the claim remains as originally recorded.

The claim is situated in the Lynn Mining District, Eureka County, Nevada, and in Section 4, Township 35 North, Range 50 East, Mount Diablo Base and Meridian.

The west side line of this claim is contiguous with the east side line of the Blue Star - 6 - 1959 claim; the south end line is contiguous with the north end line of the Blue Star - 10 - 1959 claim; the east side line is contiguous with the west side line of the Blue Star - 8 - 1959 claim.

NEWMONT EXPLORATION LIMITED

By *R. B. Fulton*
R. B. Fulton
Vice President

Dated this 16th day
of March, 1968.

Witnessed by

M. H. White
M. H. White

RECORDED AT THE REQUEST OF
Newmont Exploration Limitedon March 20, 1968at 50 mins. past 10 A. M.in Book 23 of OFFICIALRECORDS, page 83, RECORDS

OF EUREKA COUNTY, NEVADA

Recorder *M. H. White*File No. 46338 Fee \$ 1.00

AMENDED LOCATION CERTIFICATE LODE CLAIM

This is to certify that the Blue Star - 8 - 1959 lode mining claim, formerly known as the Blue Star No. 8 lode mining claim, was located by J. M. Edgar and Partners, on the 22nd day of June, 1959 and recorded June 29, 1959 in Book "K" of Outside Mining on Page 156 in the Office of the Eureka County Recorder, Eureka, Nevada, and that subsequent thereto on January 31st, 1968 the said claim was assigned to Newmont Exploration Limited as recorded February 6th, 1968 in Book "22" of Official Records at Page 274 in the Office of the Eureka County Recorder, Eureka, Nevada.

Notice is hereby given that the undersigned Newmont Exploration Limited as assignee and claimant of the said Blue Star - 8 - 1959 lode mining claim and preserving all rights under the said original location thereof does hereby amend the name of this claim, supplementing the information contained in the original certificate as recorded in the manner hereinafter set forth. The size, outline, and field position of the claim remains as originally recorded.

The claim is situated in the Lynn Mining District, Eureka County, Nevada, and in Section 4, Township 35 North, Range 50 East, Mount Diablo Base and Meridian.

The west side line of this claim is contiguous with the east side line of the Blue Star - 7 - 1959 claim; the south end line is contiguous with the north end line of the Blue Star - 9 - 1959 claim.

NEWMONT EXPLORATION LIMITED

By R. B. Fulton
R. B. Fulton
Vice President

Dated this 16th day
of March, 1968.

Witnessed by

M. H. White
M. H. White

RECORDED AT THE REQUEST OF
Newmont Exploration Limited
on March 20, 1968
at 50 mins. past 10 A.M.
in Book 23 of OFFICIAL
RECORDS, page 84, RECORDS
OF EUREKA COUNTY, NEVADA
Recorder William A. McLaughlin
File No. 46339 Fee \$ 1.00

AMENDED LOCATION CERTIFICATE LODE CLAIM

This is to certify that the Blue Star - 9 - 1959 lode mining claim, formerly known as the Blue Star No. 9 lode mining claim, was located by J. M. Edgar and Partners, on the 22nd day of June, 1959 and recorded June 29, 1959 in Book "K" of Outside Mining on Page 156 in the Office of the Eureka County Recorder, Eureka, Nevada, and that subsequent thereto on January 31st, 1968 the said claim was assigned to Newmont Exploration Limited as recorded February 6th, 1968 in Book "22" of Official Records at Page 274 in the Office of the Eureka County Recorder, Eureka, Nevada.

Notice is hereby given that the undersigned Newmont Exploration Limited as assignee and claimant of the said Blue Star - 9 - 1959 lode mining claim and preserving all rights under the said original location thereof does hereby amend the name of this claim, supplementing the information contained in the original certificate as recorded in the manner hereinafter set forth. The size, outline, and field position of the claim remains as originally recorded.

The claim is situated in the Lynn Mining District, Eureka County, Nevada, and in Section 4, Township 35 North, Range 50 East, Mount Diablo Base and Meridian.

The west side line of this claim is contiguous with the east side line of the Blue Star - 10 - 1959 claim; the north end line is contiguous with the south end line of the Blue Star - 8 - 1959 claim; the south end line is contiguous with the north end line of the Blue Star - 26 - 1959 claim.

NEWMONT EXPLORATION LIMITED

By R. B. FultonR. B. Fulton
Vice PresidentDated this 16th day
of March, 1968.

Witnessed by

M. H. White
M. H. White

RECORDED AT THE REQUEST OF
Newmont Exploration Limited
on March 20, 19 68
at 50 mins. past 10 A. M.
in Book 23 of OFFICIAL
RECORDS, page 85, RECORDS
OF EUREKA COUNTY, NEVADA
William A. DePaoli
Recorder
File No. 46340 Fee \$ 1.00

AMENDED LOCATION CERTIFICATE LODE CLAIM

This is to certify that the Blue Star - 10 - 1959 lode mining claim, formerly known as the Blue Star No. 10 lode mining claim, was located by M. Edgar and Partners, on the 22nd day of June, 1959 and recorded June 29, 1959 in Book "K" of Outside Mining on Page 157 in the Office of the Eureka County Recorder, Eureka, Nevada, and that subsequent thereto on January 31st, 1968 the said claim was assigned to Newmont Exploration Limited as recorded February 6th, 1968 in Book "22" of Official Records at Page 274 in the Office of the Eureka County Recorder, Eureka, Nevada.

Notice is hereby given that the undersigned Newmont Exploration Limited as assignee and claimant of the said Blue Star - 10 - 1959 lode mining claim and preserving all rights under the said original location thereof does hereby amend the name of this claim, supplementing the information contained in the original certificate as recorded in the manner hereinafter set forth. The size, outline, and field position of the claim remains as originally recorded.

The claim is situated in the Lynn Mining District, Eureka County, Nevada, and in Section 4, Township 35 North, Range 50 East, Mount Diablo Base and Meridian.

The west side line of this claim is contiguous with the east side line of the Blue Star - 11 - 1959 claim; the south end line is contiguous with the north end line of the Blue Star - 25 - 1959 claim; the east side line is contiguous with the west side line of the Blue Star - 9 - 1959 claim; the north end line is contiguous with the south end line of the Blue Star - 7 - 1959 claim.

NEWMONT EXPLORATION LIMITED

By R. B. Fulton

R. B. Fulton
Vice President

Dated this 16th day
of March, 1968.

Witnessed by

M. H. White
M. H. White

RECORDED AT THE REQUEST OF
Newmont Exploration Limited

on March 20, 19 68
at 50 mins. past 10 A. M.
in Book 23 of OFFICIAL
RECORDS, page 86, RECORDS
OF EUREKA COUNTY, NEVADA.
Recorder William A. DePaoli
File No. 46341 Fee \$ 1.00

AMENDED LOCATION CERTIFICATE LODE CLAIM

This is to certify that the Blue Star - 11 - 1959 lode mining claim, formerly known as the Blue Star No. 11 lode mining claim, was located by J. M. Edgar and Partners, on the 22nd day of June, 1959 and recorded June 29, 1959 in Book "K" of Outside Mining on Page 157 in the Office of the Eureka County Recorder, Eureka, Nevada, and that subsequent thereto on January 31st, 1968 the said claim was assigned to Newmont Exploration Limited as recorded February 6th, 1968 in Book "22" of Official Records at Page 274 in the Office of the Eureka County Recorder, Eureka, Nevada.

Notice is hereby given that the undersigned Newmont Exploration Limited as assignee and claimant of the said Blue Star - 11 - 1959 lode mining claim and preserving all rights under the said original location thereof does hereby amend the name of this claim, supplementing the information contained in the original certificate as recorded in the manner hereinafter set forth. The size, outline, and field position of the claim remains as originally recorded.

The claim is situated in the Lynn Mining District, Eureka County, Nevada, and in Section 4, Township 35 North, Range 50 East, Mount Diablo Base and Meridian.

The west side line of this claim is contiguous with the east side line of the Blue Star - 12 - 1959 claim; the south end line is contiguous with the north end line of the Blue Star - 24 - 1959 claim; the east side line is contiguous with the west side line of the Blue Star - 10 - 1959 claim; the north end line is contiguous with the south end line of the Blue Star - 6 - 1959 claim.

NEWMONT EXPLORATION LIMITED

By K. B. Fulton
K. B. Fulton
Vice President

Dated this 16th day
of March, 1968.

Witnessed by

M. H. White
M. H. White

RECORDED AT THE REQUEST OF
Newmont Exploration Limited
on March 20, 19 68
at 50 mins. past 10 A. M.
in Book 23 of OFFICIAL
RECORDS, page 87, RECORDS
OF EUREKA COUNTY, NEVADA
Shelva A. McLaughlin
Recorder
File No. 46342 Fee \$ 1.00

AMENDED LOCATION CERTIFICATE LODE CLAIM

This is to certify that the Blue Star - 12 - 1959 lode mining claim, formerly known as the Blue Star No. 12 lode mining claim, was located by J. M. Edgar and Partners, on the 22nd day of June, 1959 and recorded June 29, 1959 in Book "K" of Outside Mining on Page 158 in the Office of the Eureka County Recorder, Eureka, Nevada, and that subsequent thereto on January 31st, 1968 the said claim was assigned to Newmont Exploration Limited as recorded February 6th, 1968 in Book "22" of Official Records at Page 274 in the Office of the Eureka County Recorder, Eureka, Nevada.

Notice is hereby given that the undersigned Newmont Exploration Limited as assignee and claimant of the said Blue Star - 12 - 1959 lode mining claim and preserving all rights under the said original location thereof does hereby amend the name of this claim, supplementing the information contained in the original certificate as recorded in the manner hereinafter set forth. The size, outline, and field position of the claim remains as originally recorded.

The claim is situated in the Lynn Mining District, Eureka County, Nevada, and in Section 4, Township 35 North, Range 50 East, Mount Diablo Base and Meridian.

The west side line of this claim is contiguous with the east side line of the Blue Star - 13 - 1959 claim; the east side line is contiguous with the west side line of the Blue Star - 11 - 1959 claim; the north end line is contiguous with the south end line of the Blue Star - 5 - 1959 claim.

NEWMONT EXPLORATION LIMITED

By R. B. FultonR. B. Fulton
Vice PresidentDated this 16th day
of March, 1968.

Witnessed by

M. H. White
M. H. WhiteRECORDED AT THE REQUEST OF
Newmont Exploration Limitedon March 20, 19 68at 50 mins. past 10 A.M.in Book 23 of OFFICIALRECORDS, page 88, RECORDS

OF EUREKA COUNTY, NEVADA

Julius A. DePaoli

Recorder

File No. 46343 Fee \$ 1.00

AMENDED LOCATION CERTIFICATE LODE CLAIM

This is to certify that the Blue Star - 13 - 1959 lode mining claim, formerly known as the Blue Star No. 13 lode mining claim, was located by J. M. Edgar and Partners, on the 22nd day of June, 1959 and recorded June 29, 1959 in Book "K" of Outside Mining on Page 158 in the Office of the Eureka County Recorder, Eureka, Nevada, and that subsequent thereto on January 31st, 1968 the said claim was assigned to Newmont Exploration Limited as recorded February 6th, 1968 in Book "22" of Official Records at Page 274 in the Office of the Eureka County Recorder, Eureka, Nevada.

Notice is hereby given that the undersigned Newmont Exploration Limited as assignee and claimant of the said Blue Star - 13 - 1959 lode mining claim and preserving all rights under the said original location thereof does hereby amend the name of this claim, supplementing the information contained in the original certificate as recorded in the manner hereinafter set forth. The size, outline, and field position of the claim remains as originally recorded.

The claim is situated in the Lynn Mining District, Eureka County, Nevada, and in Section 4, Township 35 North, Range 50 East, Mount Diablo Base and Meridian.

The west side line of this claim is contiguous with the east side line of the Blue Star - 14 - 1959 claim; the east side line is contiguous with the west side line of the Blue Star - 12 - 1959 claim; the north end line is contiguous with the south end line of the Blue Star - 4 - 1959 claim.

NEWMONT EXPLORATION LIMITED

By R. B. Fulton
R. B. Fulton
Vice President

Dated this 16th day
of March, 1968.

Witnessed by

M. H. White
M. H. White

RECORDED AT THE REQUEST OF
Newmont Exploration Limited
on March 20, 19 68
at 50 mins. past 10 A. M.
in Book 23 of OFFICIAL
RECORDS, page 89, RECORDS
OF EUREKA COUNTY, NEVADA
William G. DePaoli
Recorder 46344
File No. 46344 Fee \$ 1.00

AMENDED LOCATION CERTIFICATE LODE CLAIM

This is to certify that the Blue Star - 14 - 1959 lode mining claim, formerly known as the Blue Star No. 14 lode mining claim, was located by J. M. Edgar and Partners, on the 22nd day of June, 1959 and recorded June 29, 1959 in Book "K" of Outside Mining on Page 158 in the Office of the Eureka County Recorder, Eureka, Nevada, and that subsequent thereto on January 31st, 1968 the said claim was assigned to Newmont Exploration Limited as recorded February 6th, 1968 in Book "22" of Official Records at Page 274 in the Office of the Eureka County Recorder, Eureka, Nevada.

Notice is hereby given that the undersigned Newmont Exploration Limited as assignee and claimant of the said Blue Star - 14 - 1959 lode mining claim and preserving all rights under the said original location thereof does hereby amend the name of this claim, supplementing the information contained in the original certificate as recorded in the manner hereinafter set forth. The size, outline, and field position of the claim remains as originally recorded.

The claim is situated in the Lynn Mining District, Eureka County, Nevada, and in Section 4, Township 35 North, Range 50 East, Mount Diablo Base and Meridian.

The west side line of this claim is contiguous with the east side line of the Blue Star - 15 - 1959 claim; the east side line is contiguous with the west side line of the Blue Star - 13 - 1959 claim; the north end line is contiguous with the south end line of the Blue Star - 3 - 1959 claim.

NEWMONT EXPLORATION LIMITED

By R. B. Fulton

R. B. Fulton
Vice President

Dated this 16th day
of March, 1968.

Witnessed by

M. H. White
M. H. White

RECORDED AT THE REQUEST OF
Newmont Exploration Limited
on March 20, 1968
at 50 mins. past 10 A. M.
in Book 23 of OFFICIAL
RECORDS, page 90, RECORDS
OF EUREKA COUNTY, NEVADA
Hillas A. DePaoli
Recorder
File No. 46345 Fee \$ 1.00

AMENDED LOCATION CERTIFICATE LODE CLAIM

This is to certify that the Blue Star - 15 - 1959 lode mining claim, formerly known as the Blue Star No. 15 lode mining claim, was located by J. M. Edgar and Partners, on the 22nd day of June, 1959 and recorded June 29, 1959 in Book "K" of Outside Mining on Page 159 in the Office of the Eureka County Recorder, Eureka, Nevada, and that subsequent thereto on January 31st, 1968 the said claim was assigned to Newmont Exploration Limited as recorded February 6th, 1968 in Book "22" of Official Records at Page 274 in the Office of the Eureka County Recorder, Eureka, Nevada.

Notice is hereby given that the undersigned Newmont Exploration Limited as assignee and claimant of the said Blue Star - 15 - 1959 lode mining claim and preserving all rights under the said original location thereof does hereby amend the name and the description of this claim, supplementing the information contained in the original certificate as recorded in the manner hereinafter set forth. The size, outline, and field position of the claim remains as originally recorded.

The claim is situated in the Lynn Mining District, Eureka County, Nevada; its discovery monument is located S 26° 36' 45" E, a distance of 3336.23 feet from the northwest corner Section 4, Township 35 North, Range 50 East, Mount Diablo Base and Meridian.

The general course of the lode is N 00° 06' 22" E and S 00° 06' 22" W.

The claim extends 1480 feet in a N 00° 06' 22" E direction and 20 feet in a S 00° 06' 22" W direction from the discovery monument and 300 feet on each side of the center line of the lode along the full length of the claim. Mineral of value has been discovered in place in a lode in Drill Hole No. 23 which bears N 2° 48' 40" E, a distance of 1263.42 feet from the said discovery monument.

The corners and side centers of this claim are located and marked as follows: Beginning at the northwest corner, a 4"x4"x4½' wood post marked NW COR. BS - 15 - 1959; thence S 00° 06' 22" W, 750 feet, west side center, a 4"x4"x4½' wood post marked W S/C BS - 15 - 1959, 1500 feet to the southwest corner, a 4"x4"x4½' wood post marked SW COR. BS - 15 - 1959; thence S 89° 53' 38" E, 600 feet to the southeast corner, a 4"x4"x4½' wood post marked SE COR. BS - 15 - 1959; thence

N 00° 06' 22" E, 750 feet, east side center, a 4"x4"x4½' wood post marked E S/C BS - 15 - 1959, 1500 feet to the northeast corner, a 4"x4"x4½' wood post marked NE COR. BS - 15 - 1959; thence N 89° 53' 38" W, 600 feet to the northwest corner, the place of beginning.

The west side line of this claim is contiguous with the east side line of the Blue Star - 16 - 1959 claim; the north end line is contiguous with the south end line of the Blue Star - 2 - 1959 claim; the east side line is contiguous with the west side line of the Blue Star - 14 - 1959 claim; the south end line is contiguous with the north end line of the Blue Star - 20 - 1959 claim.

NEWMONT EXPLORATION LIMITED

By *R. B. Fulton*
R. B. Fulton
Vice President

Dated this 16th day
of March, 1968.

Witnessed by

M. H. White
M. H. White

RECORDED AT THE REQUEST OF
Newmont Exploration Limited
on March 20, 19 68
at 50 mins. past 10 A.M.
in Book 23 of OFFICIAL
RECORDS, pages 91-92, RECORDS
OF ELUREKA COUNTY, NEVADA
William A. McLaughlin
Recorder
File No. 46346 Rec. \$ 1.00

AMENDED LOCATION CERTIFICATE LODE CLAIM

This is to certify that the Blue Star - 16 - 1959 lode mining claim, formerly known as the Blue Star No. 16 lode mining claim, was located by J. M. Edgar and Partners, on the 22nd day of June, 1959 and recorded June 29, 1959 in Book "K" of Outside Mining on Page 159 in the Office of the Eureka County Recorder, Eureka, Nevada, and that subsequent thereto on January 31st, 1968 the said claim was assigned to Newmont Exploration Limited as recorded February 6th, 1968 in Book "22" of Official Records at Page 274 in the Office of the Eureka County Recorder, Eureka, Nevada.

Notice is hereby given that the undersigned Newmont Exploration Limited as assignee and claimant of the said Blue Star - 16 - 1959 lode mining claim and preserving all rights under the said original location thereof does hereby amend the name and the description of this claim, supplementing the information contained in the original certificate as recorded in the manner hereinafter set forth. The size, outline, and field position of the claim remains as originally recorded.

The claim is situated in the Lynn Mining District, Eureka County, Nevada; its discovery monument is located S 16° 41' 56" E, a distance of 3112.94 feet from the northwest corner Section 4, Township 35 North, Range 50 East, Mount Diablo Base and Meridian.

The general course of the lode is N 00° 06' 22" E and S 00° 06' 22" W.

The claim extends 1480 feet in a N 00° 06' 22" E direction and 20 feet in a S 00° 06' 22" W direction from the discovery monument and 300 feet on each side of the center line of the lode along the full length of the claim. Mineral of value has been discovered in place in a lode in Drill Hole No. 141 which bears N 11° 16' 53" W, a distance of 1105.86 feet from the said discovery monument.

The corners and side centers of this claim are located and marked as follows: Beginning at the northwest corner, a 4"x4"x4½' wood post marked NW COR. BS - 16 - 1959; thence S 00° 06' 22" W, 750 feet, west side center, a 4"x4"x4½' wood post marked W S/C BS - 16 - 1959, 1500 feet to the southwest corner, a 4"x4"x4½' wood post marked SW COR. BS - 16 - 1959; thence S 89° 53' 38" E, 600 feet to the southeast corner, a 4"x4"x4½' wood post marked SE COR. BS - 16 - 1959; thence N 00° 06' 22" E, 750 feet, east side center, a 4"x4"x4½' wood post marked E S/C

BS - 16 - 1959, 1500 feet to the northeast corner, a 4"x4"x4½' wood post marked NE COR. BS - 16 - 1959; thence N 89° 53' 38" W, 600 feet to the northwest corner, the place of beginning.

The west side line of this claim is contiguous with the east side line of the Blue Star - 17 - 1959 claim; the south end line is contiguous with the north end line of the Blue Star - 19 - 1959 claim; the east side line is contiguous with the west side line of the Blue Star - 15 - 1959 claim; the north end line is contiguous with the south end line of the Blue Star - 1 - 1959 claim.

NEWMONT EXPLORATION LIMITED

By

R. B. Fulton

R. B. Fulton
Vice President

Dated this 16th day
of March, 1968.

Witnessed by

M. H. White

M. H. White

RECORDED AT THE REQUEST OF
Newmont Exploration Limited
on March 20, 19 68
at 50 mins. past 10 A. M.
in Book 23 of OFFICIAL
RECORDS, page 93-94, RECORDS
OF EUREKA COUNTY, NEVADA
William A. DeCarli
Recorder
File No. 46347 Fee \$ 1.00

AMENDED LOCATION CERTIFICATE LODE CLAIM

This is to certify that the Blue Star - 17 - 1959 lode mining claim, formerly known as the Blue Star No. 17 lode mining claim, was located by J. M. Edgar and Partners, on the 22nd day of June, 1959 and recorded June 29, 1959 in Book "K" of Outside Mining on Page 160 in the Office of the Eureka County Recorder, Eureka, Nevada, and that subsequent thereto on January 31st, 1968 the said claim was assigned to Newmont Exploration Limited as recorded February 6th, 1968 in Book "22" of Official Records at Page 274 in the Office of the Eureka County Recorder, Eureka, Nevada.

Notice is hereby given that the undersigned Newmont Exploration Limited as assignee and claimant of the said Blue Star - 17 - 1959 lode mining claim and preserving all rights under the said original location thereof does hereby amend the name and the description of this claim, supplementing the information contained in the original certificate as recorded in the manner hereinafter set forth. The size, outline, and field position of the claim remains as originally recorded.

The claim is situated in the Lynn Mining District, Eureka County, Nevada; its discovery monument is located S 5° 38' 33" E, a distance of 2995.06 feet from the northwest corner Section 4, Township 35 North, Range 50 East, Mount Diablo Base and Meridian.

The general course of the lode is N 00° 06' 22" E and S 00° 06' 22" W.

The claim extends 1480 feet in a N 00° 06' 22" E direction and 20 feet in a S 00° 06' 22" W direction from the discovery monument and 300 feet on each side of the center line of the lode along the full length of the claim.

The corners and side centers of this claim are located and marked as follows: Beginning at the northwest corner, a 4" x 4" x 4½" wood post marked NW COR. BS - 17 - 1959; thence S 00° 06' 22" W, 750 feet, west side center, a 4" x 4" x 4½" wood post marked W S/C BS - 17 - 1959, 1500 feet to the southwest corner, a 4" x 4" x 4½" wood post marked SW COR. BS - 17 - 1959; thence S 89° 53' 38" E, 600 feet to the southeast corner, a 4" x 4" x 4½" wood post marked SE COR. BS - 17 - 1959; thence N 00° 06' 22" E, 750 feet, east side center, a 4" x 4" x 4½" wood post marked E S/C BS - 17 - 1959, 1500 feet to the northeast corner, a 4" x 4" x 4½" wood post marked

NE COR. BS - 17 - 1959; thence N 89° 53' 38" W, 600 feet to the northwest corner, the place of beginning.

The east side line of this claim is contiguous with the west side line of the Blue Star - 16 - 1959 claim; the north end line is contiguous with the south end line of the Blue Star 1959 claim; the south end line is contiguous with the north end line of the Blue Star - 18 - 1959 claim.

NEWMONT EXPLORATION LIMITED

By *R. B. Fulton*
R. B. Fulton
Vice President

Dated this 16th day of March, 1968.

Witnessed by

M. H. White
M. H. White

RECORDED AT THE REQUEST OF
Newmont Exploration Limited
on March 20, 19 68
at 50 mins. past 10 A. M.
in Book 23 of OFFICIAL
RECORDS, page 95-96, RECORDS
OF EUREKA COUNTY, NEVADA
Recorder *Julius A. DePauli*
File No. 46348 Fee \$ 1.00

AMENDED LOCATION CERTIFICATE LODE CLAIM

This is to certify that the Blue Star - 18 - 1959 lode mining claim, formerly known as the Blue Star No. 18 lode mining claim, was located by J. M. Edgar and Partners, on the 22nd day of June, 1959 and recorded June 29, 1959 in Book "K" of Outside Mining on Page 160 in the Office of the Eureka County Recorder, Eureka, Nevada, and that subsequent thereto on January 31st, 1968 the said claim was assigned to Newmont Exploration Limited as recorded February 6th, 1968 in Book "22" of Official Records at Page 274 in the Office of the Eureka County Recorder, Eureka, Nevada.

Notice is hereby given that the undersigned Newmont Exploration Limited as assignee and claimant of the said Blue Star - 18 - 1959 lode mining claim and preserving all rights under the said original location thereof does hereby amend the name of this claim, supplementing the information contained in the original certificate as recorded in the manner hereinafter set forth. The size, outline, and field position of the claim remains as originally recorded.

The claim is situated in the Lynn Mining District, Eureka County, Nevada, and in Section 4, Township 35 North, Range 50 East, Mount Diablo Base and Meridian.

The east side line of this claim is contiguous with the west side line of the Blue Star - 19 - 1959 claim; the south end line is contiguous with the north end line of the Blue Star - 35 - 1959 claim; the north end line is contiguous with the south end line of the Blue Star - 17 - 1959 claim.

NEWMONT EXPLORATION LIMITED

By R. B. Fulton
R. B. Fulton
Vice President

Dated this 16th day
of March, 1968.

Witnessed by

M. H. White
M. H. White

RECORDED AT THE REQUEST OF
Newmont Exploration Limited
on March 20, 19 68
at 50 mins. past 10 A. M.
in Book 23 of OFFICIAL
RECORDS, page 97, RECORDS
OF EUREKA COUNTY, NEVADA
Recorder Helen A. DePaoli
File No. 46349 Fee \$ 1.00

AMENDED LOCATION CERTIFICATE LODE CLAIM

This is to certify that the Blue Star - 19 - 1959 lode mining claim, formerly known as the Blue Star No. 19 lode mining claim, was located by J. M. Edgar and Partners, on the 22nd day of June, 1959 and recorded June 29, 1959 in Book "K" of Outside Mining on Page 161 in the Office of the Eureka County Recorder, Eureka, Nevada, and that subsequent thereto on January 31st, 1968 the said claim was assigned to Newmont Exploration Limited as recorded February 6th, 1968 in Book "22" of Official Records at Page 274 in the Office of the Eureka County Recorder, Eureka, Nevada.

Notice is hereby given that the undersigned Newmont Exploration Limited as assignee and claimant of the said Blue Star - 19 - 1959 lode mining claim and preserving all rights under the said original location thereof does hereby amend the name of this claim, supplementing the information contained in the original certificate as recorded in the manner hereinafter set forth. The size, outline, and field position of the claim remains as originally recorded.

The claim is situated in the Lynn Mining District, Eureka County, Nevada, and in Section 4, Township 35 North, Range 50 East, Mount Diablo Base and Meridian.

The west side line of this claim is contiguous with the east side line of the Blue Star - 18 - 1959 claim; the south end line is contiguous with the north end line of the Blue Star - 34 - 1959 claim; the east side line is contiguous with the west side line of the Blue Star - 20 - 1959 claim; the north end line is contiguous with the south end line of the Blue Star - 16 - 1959 claim.

NEWMONT EXPLORATION LIMITED

By R. B. Fulton

R. B. Fulton
Vice President

Dated this 16th day
of March, 1968.

Witnessed by

M. H. White
M. H. White

RECORDED AT THE REQUEST OF
Newmont Exploration Limited
on March 20, 1968
at 50 mins. past 10 A. M.
In Book 23 of OFFICIAL
RECORDS, page 98, RECORDS
OF EUREKA COUNTY, NEVADA.
Recorder William A. DePaoli
File No. 46350 Fee \$ 1.00

AMENDED LOCATION CERTIFICATE LODE CLAIM

This is to certify that the Blue Star - 20 - 1959 lode mining claim, formerly known as the Blue Star No. 20 lode mining claim, was located by J. M. Edgar and Partners, on the 22nd day of June, 1959 and recorded June 29, 1959 in Book "K" of Outside Mining on Page 161 in the Office of the Eureka County Recorder, Eureka, Nevada, and that subsequent thereto on January 31st, 1968 the said claim was assigned to Newmont Exploration Limited as recorded February 6th, 1968 in Book "22" of Official Records at Page 274 in the Office of the Eureka County Recorder, Eureka, Nevada.

Notice is hereby given that the undersigned Newmont Exploration Limited as assignee and claimant of the said Blue Star - 20 - 1959 lode mining claim and preserving all rights under the said original location thereof does hereby amend the name of this claim, supplementing the information contained in the original certificate as recorded in the manner hereinafter set forth. The size, outline, and field position of the claim remains as originally recorded.

The claim is situated in the Lynn Mining District, Eureka County, Nevada, and in Section 4, Township 35 North, Range 50 East, Mount Diablo Base and Meridian.

The west side line of this claim is contiguous with the east side line of the Blue Star - 19 - 1959 claim; the south end line is contiguous with the north end line of the Blue Star - 33 - 1959 claim; the north end line is contiguous with the south end line of the Blue Star - 15 - 1959 claim.

NEWMONT EXPLORATION LIMITED

By R. B. Fulton
R. B. Fulton
Vice President

Dated this 16th day of March, 1968.

Witnessed by

M. H. White
M. H. White

RECORDED AT THE REQUEST OF
Newmont Exploration Limited
on March 20, 19 68
at 50 mins. past 10 A. M.
in Book 23 of OFFICIAL
RECORDS, page 99, RECORDS
OF EUREKA COUNTY, NEVADA
William A. DePaoli
Recorder 46351 Fee \$ 1.00
File No. 46351

AMENDED LOCATION CERTIFICATE LODE CLAIM

This is to certify that the Blue Star - 24 - 1959 lode mining claim, formerly known as the Blue Star No. 24, lode mining claim, was located by J. M. Edgar and Partners, on the 22nd day of June, 1959 and recorded June 29, 1959 in Book "K" of Outside Mining on Page 161 in the Office of the Eureka County Recorder, Eureka, Nevada, and that subsequent thereto on January 31st, 1968 the said claim was assigned to Newmont Exploration Limited as recorded February 6th, 1968 in Book "22" of Official Records at Page 274 in the Office of the Eureka County Recorder, Eureka, Nevada.

Notice is hereby given that the undersigned Newmont Exploration Limited as assignee and claimant of the said Blue Star - 24 - 1959 lode mining claim and preserving all rights under the said original location thereof does hereby amend the name of this claim, supplementing the information contained in the original certificate as recorded in the manner hereinafter set forth. The size, outline, and field position of the claim remains as originally recorded.

The claim is situated in the Lynn Mining District, Eureka County, Nevada, and in Section 4, Township 35 North, Range 50 East, Mount Diablo Base and Meridian.

The east side line of this claim is contiguous with the west side line of the Blue Star - 25 - 1959 claim; the south end line is contiguous with the north end line of the Blue Star - 29 - 1959 claim; the north end line is contiguous with the south end line of the Blue Star - 11 - 1959 claim.

NEWMONT EXPLORATION LIMITED

By R. B. FultonR. B. Fulton
Vice President

Dated this 16th day
of March, 1968.

Witnessed by

M. H. White
M. H. White

RECORDED AT THE REQUEST OF
Newmont Exploration Limitedon March 20, 19 68at 50 mins. past 10 A. M.in Book 23 of OFFICIALRECORDS, page 100, RECORDS

OF EUREKA COUNTY, NEVADA

William A. DePaoli

Recorder

File No 46352 Fee \$ 1.00

AMENDED LOCATION CERTIFICATE LODE CLAIM

This is to certify that the Blue Star - 25 - 1959 lode mining claim, formerly known as the Blue Star No. 25 lode mining claim, was located by J. H. Edgar and Partners, on the 22nd day of June, 1959 and recorded June 29, 1959 in Book "K" of Outside Mining on Page 162 in the Office of the Eureka County Recorder, Eureka, Nevada, and that subsequent thereto on January 31st, 1968 the said claim was assigned to Newmont Exploration Limited as recorded February 6th, 1968 in Book "22" of Official Records at Page 274 in the Office of the Eureka County Recorder, Eureka, Nevada.

Notice is hereby given that the undersigned Newmont Exploration Limited as assignee and claimant of the said Blue Star - 25 - 1959 lode mining claim and preserving all rights under the said original location thereof does hereby amend the name of this claim, supplementing the information contained in the original certificate as recorded in the manner hereinafter set forth. The size, outline, and field position of the claim remains as originally recorded.

The claim is situated in the Lynn Mining District, Eureka County, Nevada, and in Section 4, Township 35 North, Range 50 East, Mount Diablo Base and Meridian.

The west side line of this claim is contiguous with the east side line of the Blue Star - 24 - 1959 claim; the south end line is contiguous with the north end line of the Blue Star - 28 - 1959 claim; the east side line is contiguous with the west side line of the Blue Star - 26 - 1959 claim; the north end line is contiguous with the south end line of the Blue Star - 10 - 1959 claim.

NEWMONT EXPLORATION LIMITED

By R. B. FultonR. B. Fulton
Vice President

Dated this 16th day
of March, 1968.

Witnessed by

M. H. White
M. H. White

RECORDED AT THE REQUEST OF
Newmont Exploration Limited
on March 20, 1968
at 50 mins. past 10 A. M.
in Book 23 of OFFICIAL
RECORDS, page 101, RECORDS
OF EUREKA COUNTY, NEVADA
William A. McLaughlin
Recorder
File No. 46353 Fee \$ 1.00

AMENDED LOCATION CERTIFICATE LODE CLAIM

This is to certify that the Blue Star - 26 - 1959 lode mining claim, formerly known as the Blue Star No. 26 lode mining claim, was located by J. M. Edgar and Partners, on the 22nd day of June, 1959 and recorded June 29, 1959 in Book "K" of Outside Mining on Page 162 in the Office of the Eureka County Recorder, Eureka, Nevada, and that subsequent thereto on January 31st, 1968 the said claim was assigned to Newmont Exploration Limited as recorded February 6th, 1968 in Book "22" of Official Records at Page 274 in the Office of the Eureka County Recorder, Eureka, Nevada.

Notice is hereby given that the undersigned Newmont Exploration Limited as assignee and claimant of the said Blue Star - 26 - 1959 lode mining claim and preserving all rights under the said original location thereof does hereby amend the name of this claim, supplementing the information contained in the original certificate as recorded in the manner hereinafter set forth. The size, outline, and field position of the claim remains as originally recorded.

The claim is situated in the Lynn Mining District, Eureka County, Nevada, and in Section 4, Township 35 North, Range 50 East, Mount Diablo Base and Meridian.

The west side line of this claim is contiguous with the east side line of the Blue Star - 25 - 1959 claim; the south end line is contiguous with the north end line of the Blue Star - 27 - 1959 claim; the north end line is contiguous with the south end line of the Blue Star - 9 - 1959 claim.

NEWMONT EXPLORATION LIMITED

By

R. B. Fulton
R. B. Fulton

Vice President

Dated this 16th day
of March, 1968.

Witnessed by

M. H. White

M. H. White

RECORDED AT THE REQUEST OF
Newmont Exploration Limitedon March 20, 1968at 50 mins. past 10 A. M.in Book 23 of OFFICIALRECORDS, page 102, RECORDS

OF EUREKA COUNTY, NEVADA

William A. DePaoliRecorder 46354 1.00File No. 46354 Fee \$

AMENDED LOCATION CERTIFICATE LODE CLAIM

This is to certify that the Blue Star - 27 - 1959 lode mining claim, formerly known as the Blue Star No. 27 lode mining claim, was located by J. M. Edgar and Partners, on the 22nd day of June, 1959 and recorded June 29, 1959 in Book "K" of Outside Mining on Page 163 in the Office of the Eureka County Recorder, Eureka, Nevada, and that subsequent thereto on January 31st, 1968 the said claim was assigned to Newmont Exploration Limited as recorded February 6th, 1968 in Book "22" of Official Records at Page 274 in the Office of the Eureka County Recorder, Eureka, Nevada.

Notice is hereby given that the undersigned Newmont Exploration Limited as assignee and claimant of the said Blue Star - 27 - 1959 lode mining claim and preserving all rights under the said original location thereof does hereby amend the name of this claim, supplementing the information contained in the original certificate as recorded in the manner hereinafter set forth. The size, outline, and field position of the claim remains as originally recorded.

The claim is situated in the Lynn Mining District, Eureka County, Nevada, and in Section 4, Township 35 North, Range 50 East, Mount Diablo Base and Meridian.

The west side line of this claim is contiguous with the east side line of the Blue Star - 28 - 1959 claim; the north end line is contiguous with the south end line of the Blue Star - 26 - 1959 claim.

NEWMONT EXPLORATION LIMITED

By R. B. Fulton

R. B. Fulton
Vice President

Dated this 16th day
of March, 1968.

Witnessed by

M. H. White
M. H. White

RECORDED AT THE REQUEST OF
Newmont Exploration Limited
on March 20, 19 68
at 50 mins. past 10 A. M.
in Book 23 of OFFICIAL
RECORDS, page 103, RECORDS
OF EUREKA COUNTY, NEVADA
William A. McLaughlin
Recorder 46355, 1.00
File No. 46355

AMENDED LOCATION CERTIFICATE LODE CLAIM

This is to certify that the Blue Star - 28 - 1959 lode mining claim, formerly known as the Blue Star No. 28 lode mining claim, was located by J. M. Edgar and Partners, on the 22nd day of June, 1959 and recorded June 29, 1959 in Book "K" of Outside Mining on Page 163 in the Office of the Eureka County Recorder, Eureka, Nevada, and that subsequent thereto on January 31st, 1968 the said claim was assigned to Newmont Exploration Limited as recorded February 6th, 1968 in Book "22" of Official Records at Page 274 in the Office of the Eureka County Recorder, Eureka, Nevada.

Notice is hereby given that the undersigned Newmont Exploration Limited as assignee and claimant of the said Blue Star - 28 - 1959 lode mining claim and preserving all rights under the said original location thereof does hereby amend the name of this claim, supplementing the information contained in the original certificate as recorded in the manner hereinafter set forth. The size, outline, and field position of the claim remains as originally recorded.

The claim is situated in the Lynn Mining District, Eureka County, Nevada, and in Section 4, Township 35 North, Range 50 East, Mount Diablo Base and Meridian.

The west side line of this claim is contiguous with the east side line of the Blue Star - 29 - 1959 claim; the east side line is contiguous with the west side line of the Blue Star - 27 - 1959 claim; the north end line is contiguous with the south end line of the Blue Star - 25 - 1959 claim.

NEWMONT EXPLORATION LIMITED

By *R. B. Fulton*
R. B. Fulton
Vice President

Dated this 16th day
of March, 1968.

Witnessed by

M. H. White
M. H. White

RECORDED AT THE REQUEST OF
Newmont Exploration Limited
on March 20, 19 68
at 50 mins. past 10 A. M.
in Book 23 of OFFICIAL
RECORDS, page 104, RECORDS
OF EUREKA COUNTY, NEVADA
William A. DePaoli
Recorder 46356
File No. 46356 Fee \$ 1.00

AMENDED LOCATION CERTIFICATE LODE CLAIM

This is to certify that the Blue Star - 29 - 1959 lode mining claim, formerly known as the Blue Star No. 29 lode mining claim, was located by J. M. Edgar and Partners, on the 22nd day of June, 1959 and recorded June 29, 1959 in Book "K" of Outside Mining on Page 164, in the Office of the Eureka County Recorder, Eureka, Nevada, and that subsequent thereto on January 31st, 1968 the said claim was assigned to Newmont Exploration Limited as recorded February 6th, 1968 in Book "22" of Official Records at Page 274 in the Office of the Eureka County Recorder, Eureka, Nevada.

Notice is hereby given that the undersigned Newmont Exploration Limited as assignee and claimant of the said Blue Star - 29 - 1959 lode mining claim and preserving all rights under the said original location thereof does hereby amend the name of this claim, supplementing the information contained in the original certificate as recorded in the manner hereinafter set forth. The size, outline, and field position of the claim remains as originally recorded.

The claim is situated in the Lynn Mining District, Eureka County, Nevada, and in Section 4, Township 35 North, Range 50 East, Mount Diablo Base and Meridian.

The east side line of this claim is contiguous with the west side line of the Blue Star - 28 - 1959 claim; the north end line is contiguous with the south end line of the Blue Star - 24 - 1959 claim.

NEWMONT EXPLORATION LIMITED

By R. B. Fulton

R. B. Fulton
Vice President

Dated this 16th day
of March, 1968.

Witnessed by

M. H. White
M. H. White

RECORDED AT THE REQUEST OF
Newmont Exploration Limited
on March 20, 19 68
at 50 mins. past 10 A. M.
in Book 23 of OFFICIAL
RECORDS, page 105, RECORDS
OF EUREKA COUNTY, NEVADA
Hillas G. DeTauli
Recorder 46357
File No. _____ Fee \$ 1.00

AMENDED LOCATION CERTIFICATE LODE CLAIM

This is to certify that the Blue Star - 33 - 1959 lode mining claim, formerly known as the Blue Star No. 33 lode mining claim, was located by J. M. Edgar and Partners, on the 22nd day of June, 1959 and recorded June 29, 1959 in Book "K" of Outside Mining on Page 164 in the Office of the Eureka County Recorder, Eureka, Nevada, and that subsequent thereto on January 31st, 1968 the said claim was assigned to Newmont Exploration Limited as recorded February 6th, 1968 in Book "22" of Official Records at Page 274 in the Office of the Eureka County Recorder, Eureka, Nevada.

Notice is hereby given that the undersigned Newmont Exploration Limited as assignee and claimant of the said Blue Star - 33 - 1959 lode mining claim and preserving all rights under the said original location thereof does hereby amend the name of this claim, supplementing the information contained in the original certificate as recorded in the manner hereinafter set forth. The size, outline, and field position of the claim remains as originally recorded.

The claim is situated in the Lynn Mining District, Eureka County, Nevada, and in Section 4, Township 35 North, Range 50 East, Mount Diablo Base and Meridian.

The west side line of this claim is contiguous with the east side line of the Blue Star - 34 - 1959 claim; the north end line is contiguous with the south end line of the Blue Star - 20 - 1959 claim.

NEWMONT EXPLORATION LIMITED

By R. B. Fulton
 R. B. Fulton
 Vice President

Dated this 16th day
 of March, 1968.

Witnessed by

M. H. White
 H. H. White

RECORDED AT THE REQUEST OF
Newmont Exploration Limited
 on March 20, 1968
 at 50 mins. past 10 A. M.
 in Book 23 of OFFICIAL
 RECORDS, page 106 RECORDS
 OF EUREKA COUNTY, NEVADA
Hillas A. DeLoach
 Recorder
 File No. 46358 Fee \$ 1.00

AMENDED LOCATION CERTIFICATE LODE CLAIM

This is to certify that the Blue Star - 34 - 1959 lode mining claim, formerly known as the Blue Star No. 34 lode mining claim, was located by J. M. Edgar and Partners, on the 22nd day of June, 1959 and recorded June 29, 1959 in Book "K" of Outside Mining on Page 164 in the Office of the Eureka County Recorder, Eureka, Nevada, and that subsequent thereto on January 31st, 1968 the said claim was assigned to Newmont Exploration Limited as recorded February 6th, 1968 in Book "22" of Official Records at Page 274 in the Office of the Eureka County Recorder, Eureka, Nevada.

Notice is hereby given that the undersigned Newmont Exploration Limited as assignee and claimant of the said Blue Star - 34 - 1959 lode mining claim and preserving all rights under the said original location thereof does hereby amend the name of this claim, supplementing the information contained in the original certificate as recorded in the manner hereinafter set forth. The size, outline, and field position of the claim remains as originally recorded.

The claim is situated in the Lynn Mining District, Eureka County, Nevada, and in Section 4, Township 35 North, Range 50 East, Mount Diablo Base and Meridian.

The west side line of this claim is contiguous with the east side line of the Blue Star - 35 - 1959 claim; the east side line is contiguous with the west side line of the Blue Star - 33 - 1959 claim; the north end line is contiguous with the south end line of the Blue Star - 19 - 1959 claim.

NEWMONT EXPLORATION LIMITED

By R. B. Fulton
R. B. Fulton
Vice President

Dated this 16th day
of March, 1968.

Witnessed by

M. H. White
M. H. White

RECORDED AT THE REQUEST OF
Newmont Exploration Limitedon March 20, 19 68at 50 mins. past 10 A.M.in Book 23 of OFFICIALRECORDS, page 107, RECORDS

OF EUREKA COUNTY, NEVADA.

Willis A. DePaoli

Recorder

File No. 46359 Fee \$ 1.00

AMENDED LOCATION CERTIFICATE LODE CLAIM

This is to certify that the Blue Star - 35 - 1959 lode mining claim, formerly known as the Blue Star No. 35 lode mining claim, was located by J. M. Edgar and Partners, on the 22nd day of June, 1959 and recorded June 29, 1959 in Book "K" of Outside Mining on Page 165 in the Office of the Eureka County Recorder, Eureka, Nevada, and that subsequent thereto on January 31st, 1968 the said claim was assigned to Newmont Exploration Limited as recorded February 6th, 1968 in Book "22" of Official Records at Page 274 in the Office of the Eureka County Recorder, Eureka, Nevada.

Notice is hereby given that the undersigned Newmont Exploration Limited as assignee and claimant of the said Blue Star - 35 - 1959 lode mining claim and preserving all rights under the said original location thereof does hereby amend the name of this claim, supplementing the information contained in the original certificate as recorded in the manner hereinafter set forth. The size, outline, and field position of the claim remains as originally recorded.

The claim is situated in the Lynn Mining District, Eureka County, Nevada, and in Section 4, Township 35 North, Range 50 East, Mount Diablo Base and Meridian.

The east side line of this claim is contiguous with the west side line of the Blue Star - 34 - 1959 claim; the north end line is contiguous with the south end line of the Blue Star - 18 - 1959 claim.

NEWMONT EXPLORATION LIMITED

By R. B. Fulton
R. B. Fulton
Vice President

Dated this 16th day
of March, 1968.

Witnessed by

M. H. White
M. H. White

RECORDED AT THE REQUEST OF
Newmont Exploration Limited
on March 20, 1968
at 50 mins. past 10 A. M.
in Book 23 of OFFICIAL
RECORDS, page 108, RECORDS
OF EUREKA COUNTY, NEVADA
by William A. DePaoli
Recorder 46360
File No. _____ Fee \$ 1.00