

## CERTIFICATE OF LOCATION—LODE CLAIMS

THIS IS TO CERTIFY, That 2 mining claims named the Alice #1 and Alice #2 were located by James V. Muth, agent for G. M. Wallace & Co. whose address is 7895 E. Prentice Ave., Englewood, Colorado on the following dates: August 9

The claims are situated in Maggie Creed District, Eureka County, State of Nevada, and are more specifically located (see accompanying sketch) in the SW $\frac{1}{4}$  of the SE $\frac{1}{4}$  of Sec. 22, T. 34 N., R. 51 E. The Claims are contiguous and adjoin the Ellen Nos. 6, 7, 8

The general course of the lodes or veins is Northerly and southerly

The locator claims 1500 linear feet per claim along the course of mineral 180 Alice #2 bearing ledges, lodes, or veins, extending as shown on the sketch, together with 300 feet on each side of the centers of the ledges for the entire length of the claims. The discovery work consists of Bulldozer pits located immediately north of the discovery monuments.

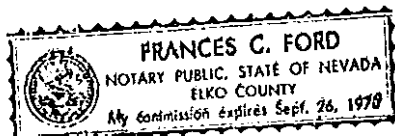
as shown on the sketch, exposing ledge, lode, or vein in place.

The northwest corners are marked by post 4 feet high, inscribed "N. W. corner of corresponding claim"; the southwest corners are marked by posts 4 feet high, inscribed "S. W. corner of corresponding claim"; the southeast corners are marked by posts 4 feet high, inscribed "S. E. corner of corresponding claim"; the northeast corners are marked by posts 4 feet high, inscribed "N. E. Corner of corresponding claim". There is also a post 4 feet high at the center of each side line. The discovery work costing at least \$200 has been done and the location completed since August 9, 1968

Dated: 11/1/68

Subscribed and sworn to before me this 4th day of November, A. D., 1968

Frances C. Ford  
NOTARY PUBLIC



RECORDED AT THE REQUEST OF James V. Muth  
on Nov. 4, 1968, at 50 min. post 2 P. M. in  
Book 26 of OFFICIAL RECORDS, 253 RECORDS OF  
EUREKA COUNTY, NEVADA, Willard H. Paul Recorder,  
File No. 47974 Fee \$2.00

# CERTIFICATE OF LOCATION—LODE CLAIMS

THIS IS TO CERTIFY, That 6 mining claims named the Lois #7, Lois #8, Lois #9, Lois #10, Lois #11, Lois #12 were located by James V. Muth, Agent for G. M. Wallace & Co. whose address is 7895 E. Prentice Ave. Englewood, Colorado on the following dates: August 7, 1968

The claims are situated in Maggie Creek District, Eureka County, State of Nevada, and are more specifically located (see accompanying sketch) in the NW 1/4 of Sec. 22, T. 34N R. 51 E. The claims are contiguous and are re-named and relocated of abandoned Lode Mining claims Elements Nos. 75 through 80 inclusive.

The general course of the lodes or veins is easterly and westerly

The locator claims 1500 linear feet per claim along the course of mineral bearing ledges, lodes, or veins, extending as shown on the sketch, together with 300 feet on each side of the centers of the ledges for the entire length of the claims. The discovery work consists of Drilling 90' of 5 1/4 in. diameter hole at a point 300 ft east of the discovery monument on the Lois #12 claim

as shown on the sketch, exposing ledge, lode, or vein in place.

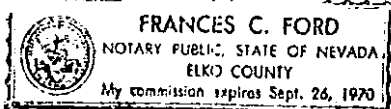
The northwest corners are marked by posts 4 feet high, inscribed "N. W. corner of corresponding claim"; the southwest corners are marked by post 4 feet high, inscribed "S. W. corner of corresponding claim"; the southeast corners are marked by posts 4 feet high, inscribed "S. E. corner of corresponding claim"; the northeast corners are marked by posts 4 feet high, inscribed "N. E. Corner of corresponding claim". There is also a post 4 feet high at the center of each side line. The discovery work costing at least \$ 600 has been done and the location completed since August 7, 1968

Dated: 11/1/68

James V. Muth

Subscribed and sworn to before me this 4th day of November, A. D., 1968

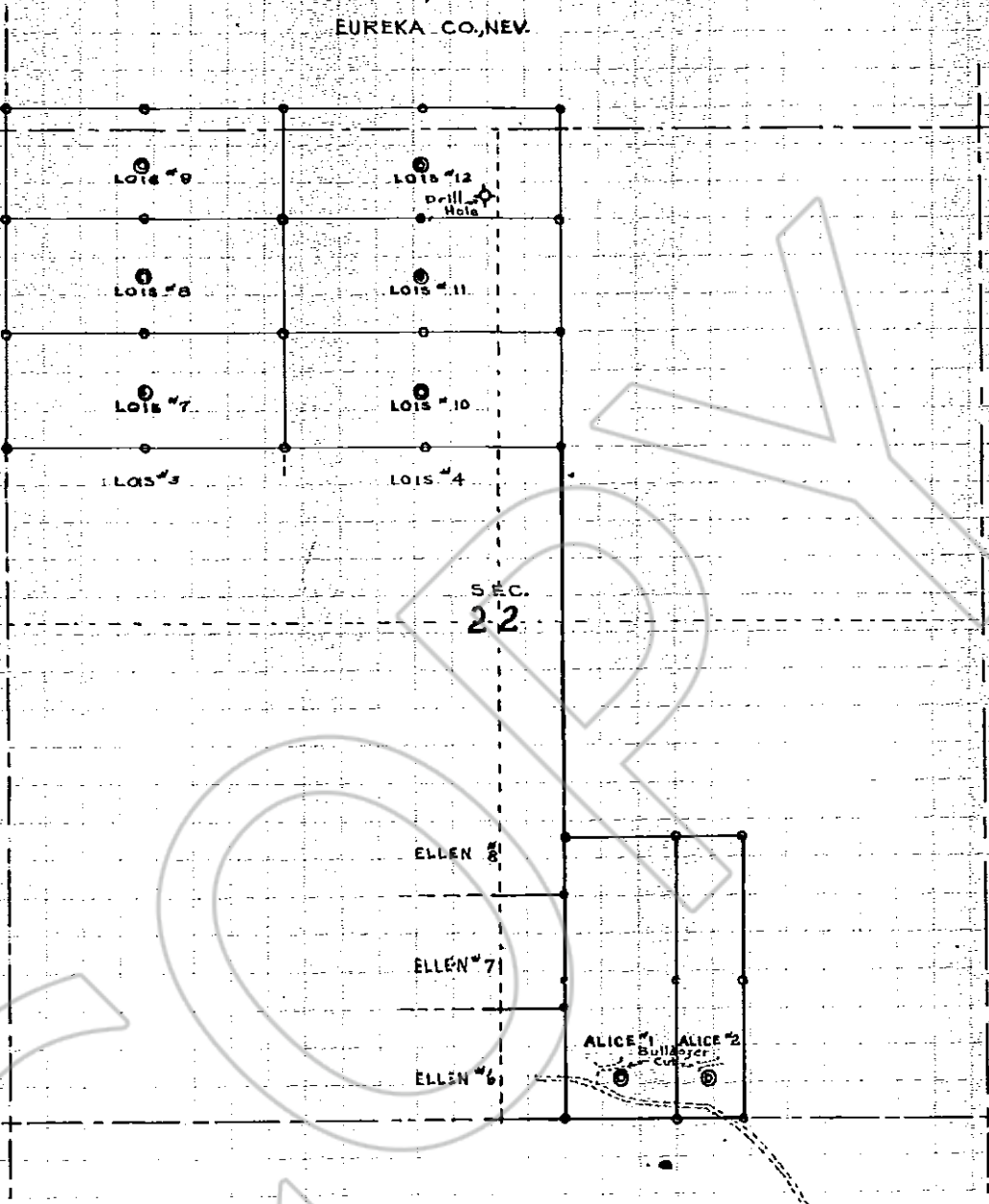
Frances C. Ford  
NOTARY PUBLIC



RECORDED AT THE REQUEST OF

on 11/1/68 at Englewood, Colorado in BOOK of OFFICIAL RECORDS 11 EUREKA COUNTY, NEVADA. Recorder. File No. 1 Fee \$ 1.00

T.34 N., R.51E.  
EUREKA CO., NEV.



SEC.  
22

RECORDED AT THE REQUEST OF James V. Muth  
on Nov. 4, 1968, at 51 mins. past 2 P. M. In  
Book 26 of OFFICIAL RECORDS, page 254-255, RECORDS OF  
EUREKA COUNTY, NEVADA. Allen C. Muth Recorder.  
File No. 47975 Fee \$ 6.00

G.M. Wallace & Co.  
% James V. Muth.  
203 Pine St., Elko, Nev.