

**Witness:**

The corners and side centers of said claim are located and marked as follows: Beginning at the northwest corner, a monument marked NW COR M 132 ; thence 300 feet in an easterly direction to the northeast corner, a monument marked NE COR M 132 ; thence 362.5 feet in a southerly direction to the east side center, a monument marked ESC M 132 ; thence 362.5 feet in a southerly direction to the southeast corner, a monument marked SE COR M 132 ; thence 300 feet in a westerly direction to the southwest corner, a monument marked SW COR M 132 ; thence 362.5 feet in a northerly direction to the west side center, a monument marked WSC M 132 ; thence 362.5 feet in a northerly direction to the point of beginning.

Each of the above-described monuments is a 4" x 4" post, 4½ feet long, set one foot of its length in the ground. Markings are on metal tags affixed to said posts.

All work necessary to complete this location had been completed by January 21, 1969.

Dated this 21st day of January 1969.

CORTEZ GOLD MINES  
Locator

By: W. L. Wilson  
Agent

RECORDED AT THE REQUEST OF W. L. Wilson  
on Jan. 27 19 69 at 01 min. post 8 A. M. to  
Book 27 of OFFICIAL RECORDS, page 251-252 RECORDS OF  
EUREKA COUNTY, NEVADA. Julius A. DePauli Recorder.  
File No. 484-74 Fee \$ 1.00

CERTIFICATE OF LOCATION OF MILLSITE CLAIM

THIS IS TO CERTIFY THAT the M 133 Millsite Claim was located by CORTEZ GOLD MINES, a joint venture consisting of American Exploration & Mining Co., The Bunker Hill Co., Webb Resources, Inc., and Vernon Taylor, Jr.; whose post office address is 2300 Russ Building, San Francisco, California 94104; on the 31st day of December, 1968.

A true copy of the Notice of Location of said claim is attached, and by reference made a part hereof, which notice was posted on the location monument of said claim on the date specified in said notice.

## MILLSITE CLAIM

B

133

NOTICE OF LOCATION

NOTICE IS HEREBY GIVEN that the undersigned citizen of the United States hereby locates and claims the following described piece of ground as a Millsite Claim. From this location monument 10 feet in a southerly direction, 715 feet in a northerly direction and 150 feet on each side of the center of the claim.

The northwest corner of this claim is situate approximately 20957 feet north and approximately 1363 feet east of the southwest corner of Section 6, T.26N., R.48E., MDB&M.

The general course of the claim is northerly and southerly and the size of the claim is 725 feet long by 300 feet wide, and contains approximately 5 acres. This claim shall be known as the M 133, situate in the Cortez Mining District, Lander and/or Eureka Counties, Nevada.

The Locator is the owner and proprietor of the ADA 17-33, the ADA 49-53, the ADA 60-64 and other lode mining claims in this district.

Located this 31<sup>st</sup> day of December 1968 by:

CORTEZ GOLD MINES, a joint venture consisting of American Exploration & Mining Co., The Bunker Hill Co., Webb Resources, Inc., and Vernon Taylor, Jr. The post office address of the Locator is 2300 Russ Building, San Francisco, California 94104.

Witness: C. R. Shilborn  
C. J. Parry

The corners and side centers of said claim are located and marked as follows: Beginning at the northwest corner, a monument marked NW COR M 133 ; thence 300 feet in an easterly direction to the northeast corner, a monument marked NE COR M 133 ; thence 362.5 feet in a southerly direction to the east side center, a monument marked ESC M 133 ; thence 362.5 feet in a southerly direction to the southeast corner, a monument marked SE COR M 133 ; thence 300 feet in a westerly direction to the southwest corner, a monument marked SW COR M 133 ; thence 362.5 feet in a northerly direction to the west side center, a monument marked WSC M 133 ; thence 362.5 feet in a northerly direction to the point of beginning.

Each of the above-described monuments is a 4" x 4" post, 4½ feet long, set one foot of its length in the ground. Markings are on metal tags affixed to said posts.

All work necessary to complete this location had been completed by January 21, 1969.

Dated this 21st day of January 1969.

CORTEZ GOLD MINES  
Locator

By:

*W. L. Wilson*  
Agent

RECORDED AT THE REQUEST OF W. L. Wilson  
on Jan. 27 19 69 at 01 m. s. post 8 A. M. in  
Book 27 of OFFICIAL RECORDS, page 253-254 RECORDS OF  
EUREKA COUNTY, NEVADA. *Hellin A. Metaski* Recorder.  
File No. 48475 Fee \$ 1.00

CERTIFICATE OF LOCATION OF MILLSITE CLAIM

THIS IS TO CERTIFY THAT the M 134 Millsite Claim was located by CORTEZ GOLD MINES, a joint venture consisting of American Exploration & Mining Co., The Bunker Hill Co., Webb Resources, Inc., and Vernon Taylor, Jr.; whose post office address is 2300 Russ Building, San Francisco, California 94104; on the 31st day of December, 1968.

A true copy of the Notice of Location of said claim is attached, and by reference made a part hereof, which notice was posted on the location monument of said claim on the date specified in said notice.

## MILLSITE CLAIM

B

134

NOTICE OF LOCATION

NOTICE IS HEREBY GIVEN that the undersigned citizen of the United States hereby locates and claims the following described piece of ground as a Millsite Claim. From this location monument 10 feet in a southerly direction, 715 feet in a northerly direction and 150 feet on each side of the center of the claim.

The northwest corner of this claim is situate approximately 2102 feet north and approximately 1657 feet east of the southwest corner of Section 6, T.26N., R.48E., MDB&M.

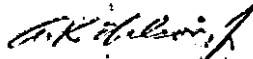
The general course of the claim is northerly and southerly and the size of the claim is 725 feet long by 300 feet wide, and contains approximately 5 acres. This claim shall be known as the M 134, situate in the Cortez Mining District, Lander and/or Eureka Counties, Nevada.

The Locator is the owner and proprietor of the ADA 17-33, the ADA 49-53, the ADA 60-64 and other lode mining claims in this district.

Located this 31<sup>st</sup> day of December 1968 by:

CORTEZ GOLD MINES, a joint venture consisting of American Exploration & Mining Co., The Bunker Hill Co., Webb Resources, Inc., and Vernon Taylor, Jr. The post office address of the Locator is 2300 Russ Building, San Francisco, California 94104.

Witness:



The corners and side centers of said claim are located and marked as follows: Beginning at the northwest corner, a monument marked NW COR M 134 ; thence 300 feet in an easterly direction to the northeast corner, a monument marked NE COR M 134 ; thence 362.5 feet in a southerly direction to the east side center, a monument marked ESC M 134 ; thence 362.5 feet in a southerly direction to the southeast corner, a monument marked SE COR M 134 ; thence 300 feet in a westerly direction to the southwest corner, a monument marked SW COR M 134 ; thence 362.5 feet in a northerly direction to the west side center, a monument marked WSC M 134 ; thence 362.5 feet in a northerly direction to the point of beginning.

Each of the above-described monuments is a 4" x 4" post, 4½ feet long, set one foot of its length in the ground. Markings are on metal tags affixed to said posts.

All work necessary to complete this location had been completed by January 21, 1969.

Dated this 21st day of January 1969.

CORTEZ GOLD MINES

Locator

By: W. L. Wilson

Agent

RECORDED AT THE REQUEST OF W. L. Wilson  
 on Jan. 27, 1969 at 01 mins. past 8 A. M. in  
 Book 27 of OFFICIAL RECORDS, page 255-256 RECORDS OF  
 EUREKA COUNTY, NEVADA. William A. McLaughlin Recorder.  
 File No. 48476 Fee \$ 1.00



CERTIFICATE OF LOCATION OF MILLSITE CLAIM

THIS IS TO CERTIFY THAT the M 135 Millsite Claim was located by CORTEZ GOLD MINES, a joint venture consisting of American Exploration & Mining Co., The Bunker Hill Co., Webb Resources, Inc., and Vernon Taylor, Jr.; whose post office address is 2300 Russ Building, San Francisco, California 94104; on the 31st day of December, 1968.

A true copy of the Notice of Location of said claim is attached, and by reference made a part hereof, which notice was posted on the location monument of said claim on the date specified in said notice.

## MILLSITE CLAIM

B

NOTICE OF LOCATION

135

NOTICE IS HEREBY GIVEN that the undersigned citizen of the United States hereby locates and claims the following described piece of ground as a Millsite Claim. From this location monument 10 feet in a southerly direction, 715 feet in a northerly direction and 150 feet on each side of the center of the claim.

The northwest corner of this claim is situate approximately 21100 feet north and approximately 1749 feet east of the southwest corner of Section 6, T.26N., R.48E., MDB&M.

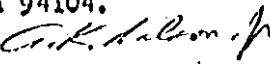
The general course of the claim is northerly and southerly and the size of the claim is 725 feet long by 300 feet wide, and contains approximately 5 acres. This claim shall be known as the M 135, situate in the Cortez Mining District, Lander and/or Eureka Counties, Nevada.

The Locator is the owner and proprietor of the ADA 17-33, the ADA 49-53, the ADA 60-64 and other lode mining claims in this district.

Located this 31<sup>st</sup> day of December 1968 by:

CORTEZ GOLD MINES, a joint venture consisting of American Exploration & Mining Co., The Bunker Hill Co., Webb Resources, Inc., and Vernon Taylor, Jr. The post office address of the Locator is 2300 Russ Building, San Francisco, California 94104.

Witness:



The corners and side centers of said claim are located and marked as follows: Beginning at the northwest corner, a monument marked NW COR M 135 ; thence 300 feet in an easterly direction to the northeast corner, a monument marked NE COR M 135 ; thence 362.5 feet in a southerly direction to the east side center, a monument marked ESC M 135 ; thence 362.5 feet in a southerly direction to the southeast corner, a monument marked SE COR M 135 ; thence 300 feet in a westerly direction to the southwest corner, a monument marked SW COR M 135 ; thence 362.5 feet in a northerly direction to the west side center, a monument marked WSC M 135 ; thence 362.5 feet in a northerly direction to the point of beginning.

Each of the above-described monuments is a 4" x 4" post, 4½ feet long, set one foot of its length in the ground. Markings are on metal tags affixed to said posts.

All work necessary to complete this location had been completed by January 21, 1969.

Dated this 21st day of January 1969.

CORTEZ GOLD MINES  
Locator

By: W. L. Wilson  
Agent

RECORDED AT THE REQUEST OF W. L. Wilson  
on Jan. 27, 1969 at 01 mins. past 8 A. M. in  
Book 27 of OFFICIAL RECORDS, page 257-258 RECORDS OF  
EUREKA COUNTY, NEVADA. William A. DePash Recorder.  
File No. 18477 Fee \$ 1.00



CERTIFICATE OF LOCATION OF MILLSITE CLAIM

THIS IS TO CERTIFY THAT the M 136 Millsite Claim was located by CORTEZ GOLD MINES, a joint venture consisting of American Exploration & Mining Co., The Bunker Hill Co., Webb Resources, Inc., and Vernon Taylor, Jr.; whose post office address is 2300 Russ Building, San Francisco, California 94104; on the 31st day of December, 1968.

A true copy of the Notice of Location of said claim is attached, and by reference made a part hereof, which notice was posted on the location monument of said claim on the date specified in said notice.

## MILLSITE CLAIM

B

136

NOTICE OF LOCATION

NOTICE IS HEREBY GIVEN that the undersigned citizen of the United States hereby locates and claims the following described piece of ground as a Millsite Claim. From this location monument 10 feet in a southerly direction, 715 feet in a northerly direction and 150 feet on each side of the center of the claim.

The northwest corner of this claim is situate approximately 21125 feet north and approximately 2240 feet east of the southwest corner of Section 6, T.26N., R.48E., MDB&M.

The general course of the claim is northerly and southerly and the size of the claim is 725 feet long by 300 feet wide, and contains approximately 5 acres. This claim shall be known as the M 136, situate in the Cortez Mining District, Lander and/or Eureka Counties, Nevada.

The Locator is the owner and proprietor of the ADA 17-33, the ADA 49-53, the ADA 60-64 and other lode mining claims in this district.

Located this 31<sup>st</sup> day of December 1968 by:

CORTEZ GOLD MINES, a joint venture consisting of American Exploration & Mining Co., The Bunker Hill Co., Webb Resources, Inc., and Vernon Taylor, Jr. The post office address of the Locator is 2300 Russ Building, San Francisco, California 94104.

Witness:

*C. K. Halloran, Jr.*  
*C. J. Murphy*

The corners and side centers of said claim are located and marked as follows: Beginning at the northwest corner, a monument marked NW COR M 136 ; thence 300 feet in an easterly direction to the northeast corner, a monument marked NE COR M 136 ; thence 362.5 feet in a southerly direction to the east side center, a monument marked ESC M 136 ; thence 362.5 feet in a southerly direction to the southeast corner, a monument marked SE COR M 136 ; thence 300 feet in a westerly direction to the southwest corner, a monument marked SW COR M 136 ; thence 362.5 feet in a northerly direction to the west side center, a monument marked WSC M 136 ; thence 362.5 feet in a northerly direction to the point of beginning.

Each of the above-described monuments is a 4" x 4" post, 4½ feet long, set one foot of its length in the ground. Markings are on metal tags affixed to said posts.

All work necessary to complete this location had been completed by January 21, 1969.

Dated this 21st day of January 1969.

CORTEZ GOLD MINES  
Locator

By: W. L. Wilson  
Agent

RECORDED AT THE REQUEST OF W. L. Wilson  
on Jan. 27 1969, at 01 mins. past 8 A. M. in  
Book 27 of OFFICIAL RECORDS, page 259-260 RECORDS OF  
EUREKA COUNTY, NEVADA. Shelley A. McFaul Recorder.  
File No. 18478 Fee \$ 1.00

CERTIFICATE OF LOCATION OF MILLSITE CLAIM

THIS IS TO CERTIFY THAT the M 137 Millsite Claim was located by CORTEZ GOLD MINES, a joint venture consisting of American Exploration & Mining Co., The Bunker Hill Co., Webb Resources, Inc., and Vernon Taylor, Jr.; whose post office address is 2300 Russ Building, San Francisco, California 94104; on the 31st day of December, 1968.

A true copy of the Notice of Location of said claim is attached, and by reference made a part hereof, which notice was posted on the location monument of said claim on the date specified in said notice.

## MILLSITE CLAIM

/37

NOTICE OF LOCATION

NOTICE IS HEREBY GIVEN that the undersigned citizen of the United States hereby locates and claims the following described piece of ground as a Millsite Claim. From this location monument 10 feet in a northerly direction, 715 feet in a southerly direction and 150 feet on each side of the center of the claim.

The northwest corner of this claim is situate approximately 21.55 feet north and approximately 25 feet east of the southwest corner of Section 6, T.26N., R.48E., MDB&M.

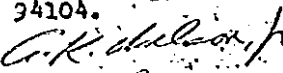
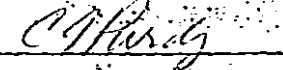
The general course of the claim is northerly and southerly and the size of the claim is 725 feet long by 300 feet wide, and contains approximately 5 acres. This claim shall be known as the M 137, situate in the Cortez Mining District, Lander and/or Eureka Counties, Nevada.

The Locator is the owner and proprietor of the ADA 17-33, the ADA 49-53, the ADA 60-64 and other lode mining claims in this district.

Located this 31<sup>st</sup> day of December 1968 by:

CORTEZ GOLD MINES, a joint venture consisting of American Exploration & Mining Co., The Bunker Hill Co., Webb Resources, Inc., and Vernon Taylor, Jr. The post office address of the Locator is 2300 Russ Building, San Francisco, California 94104.

Witness:

The corners and side centers of said claim are located and marked as follows: Beginning at the northwest corner, a monument marked NW COR M 137 ; thence 300 feet in an easterly direction to the northeast corner, a monument marked NE COR M 137 ; thence 362.5 feet in a southerly direction to the east side center, a monument marked ESC M 137 ; thence 362.5 feet in a southerly direction to the southeast corner, a monument marked SE COR M 137 ; thence 300 feet in a westerly direction to the southwest corner, a monument marked SW COR M 137 ; thence 362.5 feet in a northerly direction to the west side center, a monument marked WSC M 137 ; thence 362.5 feet in a northerly direction to the point of beginning.

Each of the above-described monuments is a 4" x 4" post, 4½ feet long, set one foot of its length in the ground. Markings are on metal tags affixed to said posts.

All work necessary to complete this location had been completed by January 21, 1969.

Dated this 21st day of January 1969.

CORTEZ GOLD MINES  
Locator

By: W. L. Wilson  
Agent

RECORDED AT THE REQUEST OF W. L. Wilson  
on Jan. 27 1969 at 01 mins. past 8 A.M. in  
Book 27 of OFFICIAL RECORDS page 261-262 RECORDS OF  
EUREKA COUNTY, NEVADA. Shelley A. DeTale Recorder.  
File No. 18479 Fee \$ 1.00

48480

CERTIFICATE OF LOCATION OF MILLSITE CLAIM

THIS IS TO CERTIFY THAT the M 138 Millsite Claim was located by CORTEZ GOLD MINES, a joint venture consisting of American Exploration & Mining Co., The Bunker Hill Co., Webb Resources, Inc., and Vernon Taylor, Jr.; whose post office address is 2300 Russ Building, San Francisco, California 94104; on the 31st day of December, 1968.

A true copy of the Notice of Location of said claim is attached, and by reference made a part hereof, which notice was posted on the location monument of said claim on the date specified in said notice.

## MILLSITE CLAIM 138

NOTICE OF LOCATION

NOTICE IS HEREBY GIVEN that the undersigned citizen of the United States hereby locates and claims the following described piece of ground as a Millsite Claim. From this location monument 10 feet in a northerly direction, 715 feet in a southerly direction and 150 feet on each side of the center of the claim.

The northwest corner of this claim is situate approximately 2 1/2 feet north and approximately 3/4 foot east of the southwest corner of Section 6, T.26N., R.48E., MDB&M.

The general course of the claim is northerly and southerly and the size of the claim is 725 feet long by 300 feet wide, and contains approximately 5 acres. This claim shall be known as the M 138, situate in the Cortez Mining District, Lander and/or Eureka Counties, Nevada.

The Locator is the owner and proprietor of the ADA 17-33, the ADA 49-53, the ADA 60-64 and other lode mining claims in this district.

Located this 31<sup>st</sup> day of December 1968 by:

CORTEZ GOLD MINES, a joint venture consisting of American Exploration & Mining Co., The Bunker Hill Co., Webb Resources, Inc., and Vernon Taylor, Jr. The post office address of the Locator is 2300 Russ Building, San Francisco, California 94104.

Witness: *[Signature]*  
*[Signature]*

The corners and side centers of said claim are located and marked as follows: Beginning at the northwest corner, a monument marked NW COR M 138 ; thence 300 feet in an easterly direction to the northeast corner, a monument marked NE COR M 138 ; thence 362.5 feet in a southerly direction to the east side center, a monument marked ESC M 138 ; thence 362.5 feet in a southerly direction to the southeast corner, a monument marked SE COR M 138; thence 300 feet in a westerly direction to the southwest corner, a monument marked SW COR M 138 ; thence 362.5 feet in a northerly direction to the west side center, a monument marked WSC M 138 ; thence 362.5 feet in a northerly direction to the point of beginning.

Each of the above-described monuments is a 4" x 4" post, 4½ feet long, set one foot of its length in the ground. Markings are on metal tags affixed to said posts.

All work necessary to complete this location had been completed by January 21, 1969.

Dated this 21st day of January 1969.

CORTEZ GOLD MINES  
Locator

By: W. L. Wilson  
Agent

RECORDED AT THE REQUEST OF W. L. Wilson  
on Jan. 27, 1969, at 01 mins. past 8 A. M. in  
Book 27 of OFFICIAL RECORDS, page 263-264 RECORDS OF  
EUREKA COUNTY, NEVADA William A. DeTavoli Recorder.  
File No. 18480 Fee \$ 1.00



48481

CERTIFICATE OF LOCATION OF MILLSITE CLAIM

THIS IS TO CERTIFY THAT the M 139 Millsite Claim was located by CORTEZ GOLD MINES, a joint venture consisting of American Exploration & Mining Co., The Bunker Hill Co., Webb Resources, Inc., and Vernon Taylor, Jr.; whose post office address is 2300 Russ Building, San Francisco, California 94104; on the 31st day of December, 1968.

A true copy of the Notice of Location of said claim is attached, and by reference made a part hereof, which notice was posted on the location monument of said claim on the date specified in said notice.

## MILLSITE CLAIM

139

NOTICE OF LOCATION

NOTICE IS HEREBY GIVEN that the undersigned citizen of the United States hereby locates and claims the following described piece of ground as a Millsite Claim. From this location monument 10 feet in a northerly direction, 715 feet in a southerly direction and 150 feet on each side of the center of the claim.

The northwest corner of this claim is situate approximately 21504 feet north and approximately 606 feet east of the southwest corner of Section 6, T.26N., R.48E., MDB&M.

The general course of the claim is northerly and southerly and the size of the claim is 725 feet long by 300 feet wide, and contains approximately 5 acres. This claim shall be known as the M 139, situate in the Cortez Mining District, Lander and/or Eureka Counties, Nevada.

The Locator is the owner and proprietor of the ADA 17-33, the ADA 49-53, the ADA 60-64 and other lode mining claims in this district.

Located this 31<sup>st</sup> day of December 1968 by:

CORTEZ GOLD MINES, a joint venture consisting of American Exploration & Mining Co., The Bunker Hill Co., Webb Resources, Inc., and Vernon Taylor, Jr. The post office address of the Locator is 2300 Russ Building, San Francisco, California 94104.

Witness:

*G. H. Shilman, Jr.*  
*C. J. Purdy*

The corners and side centers of said claim are located and marked as follows: Beginning at the northwest corner, a monument marked NW COR M 139 ; thence 300 feet in an easterly direction to the northeast corner, a monument marked NE COR M 139 ; thence 362.5 feet in a southerly direction to the east side center, a monument marked ESC M 139 ; thence 362.5 feet in a southerly direction to the southeast corner, a monument marked SE COR M 139 ; thence 300 feet in a westerly direction to the southwest corner, a monument marked SW COR M 139 ; thence 362.5 feet in a northerly direction to the west side center, a monument marked WSC M 139 ; thence 362.5 feet in a northerly direction to the point of beginning.

Each of the above-described monuments is a 4" x 4" post, 4½ feet long, set one foot of its length in the ground. Markings are on metal tags affixed to said posts.

All work necessary to complete this location had been completed by January 21, 1969.

Dated this 21st day of January 1969.

CORTEZ GOLD MINES  
Locator

By: W. L. Wilson  
Agent

RECORDED AT THE REQUEST OF W. L. Wilson  
on Jan. 27, 1969 at 01 min. past 8 A. M. in  
Book 27 of OFFICIAL RECORDS, page 265-266 RECORDS OF  
EUREKA COUNTY, NEVADA. J. A. DeLoe Recorder.  
File No. 18481 Fee \$ 1.00

CERTIFICATE OF LOCATION OF MILLSITE CLAIM

THIS IS TO CERTIFY THAT the M 140 Millsite Claim was located by CORTEZ GOLD MINES, a joint venture consisting of American Exploration & Mining Co., The Bunker Hill Co., Webb Resources, Inc., and Vernon Taylor, Jr.; whose post office address is 2300 Russ Building, San Francisco, California 94104; on the 31st day of December, 1968.

A true copy of the Notice of Location of said claim is attached, and by reference made a part hereof, which notice was posted on the location monument of said claim on the date specified in said notice.

## MILLSITE CLAIM

140

NOTICE OF LOCATION

NOTICE IS HEREBY GIVEN that the undersigned citizen of the United States hereby locates and claims the following described piece of ground as a Millsite Claim. From this location monument 10 feet in a northerly direction, 715 feet in a southerly direction and 150 feet on each side of the center of the claim.

The northwest corner of this claim is situate approximately 21579 feet north and approximately 827 feet east of the southwest corner of Section 6, T.26N., R.48E., MDB&M.

The general course of the claim is northerly and southerly and the size of the claim is 725 feet long by 300 feet wide, and contains approximately 5 acres. This claim shall be known as the M 140, situate in the Cortez Mining District, Lander and/or Eureka Counties, Nevada.

The Locator is the owner and proprietor of the ADA 17-33, the ADA 49-53, the ADA 60-64 and other lode mining claims in this district.

Located this 31<sup>st</sup> day of December 1968 by:

CORTEZ GOLD MINES, a joint venture consisting of American Exploration & Mining Co., The Bunker Hill Co., Webb Resources, Inc., and Vernon Taylor, Jr. The post office address of the Locator is 2300 Russ Building, San Francisco, California 94104.

Witness:

*Carl H. Nelson, Jr.**C. J. Hurd*

The corners and side centers of said claim are located and marked as follows: Beginning at the northwest corner, a monument marked NW COR M 140 ; thence 300 feet in an easterly direction to the northeast corner, a monument marked NE COR M 140 ; thence 362.5 feet in a southerly direction to the east side center, a monument marked ESC M 140 ; thence 362.5 feet in a southerly direction to the southeast corner, a monument marked SE COR M 140 ; thence 300 feet in a westerly direction to the southwest corner, a monument marked SW COR M 140 ; thence 362.5 feet in a northerly direction to the west side center, a monument marked WSC M 140 ; thence 362.5 feet in a northerly direction to the point of beginning.

Each of the above-described monuments is a 4" x 4" post, 4½ feet long, set one foot of its length in the ground. Markings are on metal tags affixed to said posts.

All work necessary to complete this location had been completed by January 21, 1969.

Dated this 21st day of January 1969.

CORTEZ GOLD MINES  
Locator

By: W. L. Wilson  
Agent

RECORDED AT THE REQUEST OF W. L. Wilson  
on Jan. 27, 1969, at 01 o'clock P. M. In  
Book 27 of OFFICIAL RECORDS, Page 267-268, RECORDS OF  
EUREKA COUNTY, NEVADA, W. L. Wilson Recorder  
File No. 48482 Fee \$ 1.00

CERTIFICATE OF LOCATION OF MILLSITE CLAIM

THIS IS TO CERTIFY THAT the M 141 Millsite Claim was located by CORTEZ GOLD MINES, a joint venture consisting of American Exploration & Mining Co., The Bunker Hill Co., Webb Resources, Inc., and Vernon Taylor, Jr.; whose post office address is 2300 Russ Building, San Francisco, California 94104; on the 31st day of December, 1968.

A true copy of the Notice of Location of said claim is attached, and by reference made a part hereof, which notice was posted on the location monument of said claim on the date specified in said notice.

## MILLSITE CLAIM 141

NOTICE OF LOCATION

NOTICE IS HEREBY GIVEN that the undersigned citizen of the United States hereby locates and claims the following described piece of ground as a Millsite Claim. From this location monument 10 feet in a northerly direction, 715 feet in a southerly direction and 150 feet on each side of the center of the claim.

The northwest corner of this claim is situate approximately 216.53 feet north and approximately 1188 feet east of the southwest corner of Section 6, T.26N., R.48E., MDB&M.

The general course of the claim is northerly and southerly and the size of the claim is 725 feet long by 300 feet wide, and contains approximately 5 acres. This claim shall be known as the M 141, situate in the Cortez Mining District, Lander and/or Eureka Counties, Nevada.

The Locator is the owner and proprietor of the ADA 17-33, the ADA 49-53, the ADA 60-64 and other lode mining claims in this district.

Located this 31<sup>st</sup> day of December 1968 by:

CORTEZ GOLD MINES, a joint venture consisting of American Exploration & Mining Co., The Bunker Hill Co., Webb Resources, Inc., and Vernon Taylor, Jr. The post office address of the Locator is 2300 Russ Building, San Francisco, California 94104.

Witness: *Carl Schubert, Jr.*  
*Carl Schubert, Jr.*

The corners and side centers of said claim are located and marked as follows: Beginning at the northwest corner, a monument marked NW COR M 141 ; thence 300 feet in an easterly direction to the northeast corner, a monument marked NE COR M 141 ; thence 362.5 feet in a southerly direction to the east side center, a monument marked ESC M 141 ; thence 362.5 feet in a southerly direction to the southeast corner, a monument marked SE COR M 141 ; thence 300 feet in a westerly direction to the southwest corner, a monument marked SW COR M 141 ; thence 362.5 feet in a northerly direction to the west side center, a monument marked WSC M 141 ; thence 362.5 feet in a northerly direction to the point of beginning.

Each of the above-described monuments is a 4" x 4" post, 4½ feet long, set one foot of its length in the ground. Markings are on metal tags affixed to said posts.

All work necessary to complete this location had been completed by January 21, 1969.

Dated this 21st day of January 1969.

CORTEZ GOLD MINES  
Locator

By: W. L. Wilson  
Agent

RECORDED AT THE REQUEST OF W. L. Wilson  
on Jan. 27, 1969 at 01 mins. past 8 A. M. in  
Book 27 of OFFICIAL RECORDS, page 269-270 RECORDS OF  
EUREKA COUNTY, NEVADA Shelley A. McLaughlin Recorder.  
File No. 18483 Fee 1.00



CERTIFICATE OF LOCATION OF MILLSITE CLAIM

THIS IS TO CERTIFY THAT the M 142 Millsite Claim was located by CORTEZ GOLD MINES, a joint venture consisting of American Exploration & Mining Co., The Bunker Hill Co., Webb Resources, Inc., and Vernon Taylor, Jr.; whose post office address is 2300 Russ Building, San Francisco, California 94104; on the 31st day of December, 1968.

A true copy of the Notice of Location of said claim is attached, and by reference made a part hereof, which notice was posted on the location monument of said claim on the date specified in said notice.

## MILLSITE CLAIM

142

NOTICE OF LOCATION

NOTICE IS HEREBY GIVEN that the undersigned citizen of the United States hereby locates and claims the following described piece of ground as a Millsite Claim. From this location monument 10 feet in a northerly direction, 715 feet in a southerly direction and 150 feet on each side of the center of the claim.

The northwest corner of this claim is situate approximately 21728 feet north and approximately 14728 feet east of the southwest corner of Section 6, T.26N., R.48E., MDB&M.

The general course of the claim is northerly and southerly and the size of the claim is 725 feet long by 300 feet wide, and contains approximately 5 acres. This claim shall be known as the M 142, situate in the Cortez Mining District, Lander and/or Eureka Counties, Nevada.

The Locator is the owner and proprietor of the ADA 17-33, the ADA 49-53, the ADA 60-64 and other lode mining claims in this district.

Located this 31<sup>st</sup> day of December 1968 by:

CORTEZ GOLD MINES, a joint venture consisting of American Exploration & Mining Co., The Bunker Hill Co., Webb Resources, Inc., and Vernon Taylor, Jr. The post office address of the Locator is 2300 Russ Building, San Francisco, California 94104.

Witness:

G. K. Nelson  
C. J. Purdy

The corners and side centers of said claim are located and marked as follows: Beginning at the northwest corner, a monument marked NW COR M 142 ; thence 300 feet in an easterly direction to the northeast corner, a monument marked NE COR M 142 ; thence 362.5 feet in a southerly direction to the east side center, a monument marked ESC M 142 ; thence 362.5 feet in a southerly direction to the southeast corner, a monument marked SE COR M 142 ; thence 300 feet in a westerly direction to the southwest corner, a monument marked SW COR M 142 ; thence 362.5 feet in a northerly direction to the west side center, a monument marked WSC M 142 ; thence 362.5 feet in a northerly direction to the point of beginning.

Each of the above-described monuments is a 4" x 4" post, 4½ feet long, set one foot of its length in the ground. Markings are on metal tags affixed to said posts.

All work necessary to complete this location had been completed by January 21, 1969.

Dated this 21st day of January 1969.

CORTEZ GOLD MINES

Locator

By:

W. L. Wilson

Agent

RECORDED AT THE REQUEST OF W. L. Wilson  
on Jan. 27, 1969 at 01 min. past 8 A. M. in  
book 27 of OFFICIAL RECORDS, page 271, 272 RECORDS OF  
EUREKA COUNTY, NEVADA Thelma A. De la Rosa Recorder.  
File No. 13484 Fee \$ 1.00

CERTIFICATE OF LOCATION OF MILLSITE CLAIM

THIS IS TO CERTIFY THAT the M 143 Millsite Claim was located by CORTEZ GOLD MINES, a joint venture consisting of American Exploration & Mining Co., The Bunker Hill Co., Webb Resources, Inc., and Vernon Taylor, Jr.; whose post office address is 2300 Russ Building, San Francisco, California 94104; on the 31st day of December, 1968.

A true copy of the Notice of Location of said claim is attached, and by reference made a part hereof, which notice was posted on the location monument of said claim on the date specified in said notice.

## MILLSITE CLAIM

143

NOTICE OF LOCATION

NOTICE IS HEREBY GIVEN that the undersigned citizen of the United States hereby locates and claims the following described piece of ground as a Millsite Claim. From this location monument 10 feet in a northerly direction, 715 feet in a southerly direction and 150 feet on each side of the center of the claim.

The northwest corner of this claim is situate approximately 2180.3 feet north and approximately 176.9 feet east of the southwest corner of Section 6, T.26N., R.48E., MDB&M.

The general course of the claim is northerly and southerly and the size of the claim is 725 feet long by 300 feet wide, and contains approximately 5 acres. This claim shall be known as the M 143, situate in the Cortez Mining District, Lander and/or Eureka Counties, Nevada.

The Locator is the owner and proprietor of the ADA 17-33, the ADA 49-53, the ADA 60-64 and other lode mining claims in this district.

Located this 31<sup>st</sup> day of December 1968 by:

CORTEZ GOLD MINES, a joint venture consisting of American Exploration & Mining Co., The Bunker Hill Co., Webb Resources, Inc., and Vernon Taylor, Jr. The post office address of the Locator is 2300 Russ Building, San Francisco, California 94104.

Witness:

C. K. McElroy, Jr.  
C. J. Hardy

The corners and side centers of said claim are located and marked as follows: Beginning at the northwest corner, a monument marked NW COR M 143 ; thence 300 feet in an easterly direction to the northeast corner, a monument marked NE COR M 143 ; thence 362.5 feet in a southerly direction to the east side center, a monument marked ESC M 143 ; thence 362.5 feet in a southerly direction to the southeast corner, a monument marked SE COR M 143 ; thence 300 feet in a westerly direction to the southwest corner, a monument marked SW COR M 143 ; thence 362.5 feet in a northerly direction to the west side center, a monument marked WSC M 143 ; thence 362.5 feet in a northerly direction to the point of beginning.

Each of the above-described monuments is a 4" x 4" post, 4½ feet long, set one foot of its length in the ground. Markings are on metal tags affixed to said posts.

All work necessary to complete this location had been completed by January 21, 1969.

Dated this 21st day of January 1969.

CORTEZ GOLD MINES  
Locator

By: W. L. Wilson  
Agent

RECORDED AT THE REQUEST OF W. L. Wilson  
on Jan. 27, 1969 at 01 min. past 8 A. M. in  
Book 27 of OFFICIAL RECORDS, page 273-274 RECORDS OF  
LUREKA COUNTY, NEVADA. William A. Retack Recorder.  
File No. 18495 Fee \$ 1.00

48486

CERTIFICATE OF LOCATION OF MILLSITE CLAIM

THIS IS TO CERTIFY THAT the M 144 Millsite Claim was located by CORTEZ GOLD MINES, a joint venture consisting of American Exploration & Mining Co., The Bunker Hill Co., Webb Resources, Inc., and Vernon Taylor, Jr.; whose post office address is 2300 Russ Building, San Francisco, California 94104; on the 31st day of December, 1968.

A true copy of the Notice of Location of said claim is attached, and by reference made a part hereof, which notice was posted on the location monument of said claim on the date specified in said notice.

## MILLSITE CLAIM 144

NOTICE OF LOCATION

NOTICE IS HEREBY GIVEN that the undersigned citizen of the United States hereby locates and claims the following described piece of ground as a Millsite Claim. From this location monument 10 feet in a northerly direction, 715 feet in a southerly direction and 150 feet on each side of the center of the claim.

The northwest corner of this claim is situate approximately 21877 feet north and approximately 2057 feet east of the southwest corner of Section 6, T.26N., R.48E., MDB&M.

The general course of the claim is northerly and southerly and the size of the claim is 725 feet long by 300 feet wide, and contains approximately 5 acres. This claim shall be known as the M 144, situate in the Cortez Mining District, Lander and/or Eureka Counties, Nevada.

The Locator is the owner and proprietor of the ADA 17-33, the ADA 49-53, the ADA 60-64 and other lode mining claims in this district.

Located this 31 day of December 1968 by:

CORTEZ GOLD MINES, a joint venture consisting of American Exploration & Mining Co., The Bunker Hill Co., Webb Resources, Inc., and Vernon Taylor, Jr. The post office address of the Locator is 2300 Russ Building, San Francisco, California 94104.

Witness: A. K. Wilson  
W. J. Hardy

The corners and side centers of said claim are located and marked as follows: Beginning at the northwest corner, a monument marked NW COR M 144 ; thence 300 feet in an easterly direction to the northeast corner, a monument marked NE COR M 144 ; thence 362.5 feet in a southerly direction to the east side center, a monument marked ESC M 144 ; thence 362.5 feet in a southerly direction to the southeast corner, a monument marked SE COR M 144; thence 300 feet in a westerly direction to the southwest corner, a monument marked SW COR M 144 ; thence 362.5 feet in a northerly direction to the west side center, a monument marked WSC M 144 ; thence 362.5 feet in a northerly direction to the point of beginning.

Each of the above-described monuments is a 4" x 4" post, 4½ feet long, set one foot of its length in the ground. Markings are on metal tags affixed to said posts.

All work necessary to complete this location had been completed by January 21, 1969.

Dated this 21st day of January 1969.

CORTEZ GOLD MINES  
Locator

By: W. L. Wilson  
Agent

RECORDED AT THE REQUEST OF W. L. Wilson  
on Jan. 27, 1969, at 01 min. past 8 A. M. In  
Book 27 of OFFICIAL RECORDS, page 275-276, RECORDS OF  
EUREKA COUNTY, NEVADA. William A. DePaoli Recorder.  
File No. 18486 Fee \$ 1.00



CERTIFICATE OF LOCATION OF MILLSITE CLAIM

THIS IS TO CERTIFY THAT the M 145 Millsite Claim was located by CORTEZ GOLD MINES, a joint venture consisting of American Exploration & Mining Co., The Bunker Hill Co., Webb Resources, Inc., and Vernon Taylor, Jr.; whose post office address is 2300 Russ Building, San Francisco, California 94104; on the 31st day of December, 1968.

A true copy of the Notice of Location of said claim is attached, and by reference made a part hereof, which notice was posted on the location monument of said claim on the date specified in said notice.

## MILLSITE CLAIM

D

NOTICE OF LOCATION

145

NOTICE IS HEREBY GIVEN that the undersigned citizen of the United States hereby locates and claims the following described piece of ground as a Millsite Claim. From this location monument 10 feet in a southerly direction, 715 feet in a northerly direction and 150 feet on each side of the center of the claim.

The northwest corner of this claim is situate approximately 22057 feet north and approximately 154 feet west of the southwest corner of Section 6, T.26N., R.48E., MDB&M.

The general course of the claim is northerly and southerly and the size of the claim is 725 feet long by 300 feet wide, and contains approximately 5 acres. This claim shall be known as the M 145, situate in the Cortez Mining District, Lander and/or Eureka Counties, Nevada.

The Locator is the owner and proprietor of the ADA 17-33, the ADA 49-53, the ADA 60-64 and other lode mining claims in this district.

Located this 31<sup>st</sup> day of December 1968 by:

CORTEZ GOLD MINES, a joint venture consisting of American Exploration & Mining Co., The Bunker Hill Co., Webb Resources, Inc., and Vernon Taylor, Jr. The post office address of the Locator is 2300 Russ Building, San Francisco, California 94104.

Witness:

C. K. Hallock  
C. J. Hardy

The corners and side centers of said claim are located and marked as follows: Beginning at the northwest corner, a monument marked NW COR M 145 ; thence 300 feet in an easterly direction to the northeast corner, a monument marked NE COR M 145 ; thence 362.5 feet in a southerly direction to the east side center, a monument marked ESC M 145; thence 362.5 feet in a southerly direction to the southeast corner, a monument marked SE COR M 145 ; thence 300 feet in a westerly direction to the southwest corner, a monument marked SW COR M 145 ; thence 362.5 feet in a northerly direction to the west side center, a monument marked WSC M 145 ; thence 362.5 feet in a northerly direction to the point of beginning.

Each of the above-described monuments is a 4" x 4" post, 4½ feet long, set one foot of its length in the ground. Markings are on metal tags affixed to said posts.

All work necessary to complete this location had been completed by January 21, 1969.

Dated this 21st day of January 1969.

CORTEZ GOLD MINES  
Locator

By: W. L. Wilson  
Agent

RECORDED AT THE REQUEST OF W. L. Wilson  
on JAN. 27, 1969 at 01 MTS. POST B. A. M. in  
Book 27 of OFFICIAL RECORDS, page 277-278 RECORDS OF  
EUREKA COUNTY, NEVADA, William A. DePauli Recorder.  
File No. 18487 Fee \$ 1.00

CERTIFICATE OF LOCATION OF MILLSITE CLAIM

THIS IS TO CERTIFY THAT the M 146 Millsite Claim was located by CORTEZ GOLD MINES, a joint venture consisting of American Exploration & Mining Co., The Bunker Hill Co., Webb Resources, Inc., and Vernon Taylor, Jr.; whose post office address is 2300 Russ Building, San Francisco, California 94104; on the 31st day of December, 1963.

A true copy of the Notice of Location of said claim is attached, and by reference made a part hereof, which notice was posted on the location monument of said claim on the date specified in said notice.

## MILLSITE CLAIM

NOTICE OF LOCATION

NOTICE IS HEREBY GIVEN that the undersigned citizen of the United States hereby locates and claims the following described piece of ground as a Millsite Claim. From this location monument 10 feet in a southerly direction, 715 feet in a northerly direction and 150 feet on each side of the center of the claim.

The northwest corner of this claim is situate approximately 22131 feet north and approximately 135 feet east of the southwest corner of Section 6, T.26N., R.48E., MDB&M.

The general course of the claim is northerly and southerly and the size of the claim is 725 feet long by 300 feet wide, and contains approximately 5 acres. This claim shall be known as the M 146, situate in the Cortez Mining District, Lander and/or Eureka Counties, Nevada.

The Locator is the owner and proprietor of the ADA 17-33, the ADA 49-53, the ADA 60-64 and other lode mining claims in this district.

Located this 31<sup>st</sup> day of December 1968 by:

CORTEZ GOLD MINES, a joint venture consisting of American Exploration & Mining Co., The Bunker Hill Co., Webb Resources, Inc., and Vernon Taylor, Jr. The post office address of the Locator is 2300 Russ Building, San Francisco, California 94104.

Witness: C. K. Johnson Jr.  
C. J. Persley

The corners and side centers of said claim are located and marked as follows: Beginning at the northwest corner, a monument marked NW COR M 146; thence 300 feet in an easterly direction to the northeast corner, a monument marked NE COR M 146; thence 362.5 feet in a southerly direction to the east side center, a monument marked ESC M 146; thence 362.5 feet in a southerly direction to the southeast corner, a monument marked SE COR M 146; thence 300 feet in a westerly direction to the southwest corner, a monument marked SW COR M 146; thence 362.5 feet in a northerly direction to the west side center, a monument marked WSC M 146; thence 362.5 feet in a northerly direction to the point of beginning.

Each of the above-described monuments is a 4" x 4" post, 4½ feet long, set one foot of its length in the ground. Markings are on metal tags affixed to said posts.

All work necessary to complete this location had been completed by January 21, 1969.

Dated this 21st day of January 1969.

CORTEZ GOLD MINES  
Locator

By: W. L. Wilson  
Agent

RECORDED AT THE REQUEST OF W. L. Wilson  
on Jan. 27 1969, at 01 8 A. M. In  
Book 27 of OFFICIAL RECORDS, pages 279-280 RECORDS OF  
LINCOLN COUNTY, NEVADA Robert A. DePaolo Recorder.  
Map No. 18488 Fee \$ 1.00

CERTIFICATE OF LOCATION OF MILLSITE CLAIM

THIS IS TO CERTIFY THAT the M 147 Millsite Claim was located by CORTEZ GOLD MINES, a joint venture consisting of American Exploration & Mining Co., The Bunker Hill Co., Webb Resources, Inc., and Vernon Taylor, Jr.; whose post office address is 2300 Russ Building, San Francisco, California 94104; on the 31st day of December, 1963.

A true copy of the Notice of Location of said claim is attached, and by reference made a part hereof, which notice was posted on the location monument of said claim on the date specified in said notice.

## MILLSITE CLAIM

B

147

NOTICE OF LOCATION

NOTICE IS HEREBY GIVEN that the undersigned citizen of the United States hereby locates and claims the following described piece of ground as a Millsite Claim. From this location monument 10 feet in a southerly direction, 715 feet in a northerly direction and 150 feet on each side of the center of the claim.

The northwest corner of this claim is situate approximately 22206 feet north and approximately 426 feet east of the southwest corner of Section 6, T.26N., R.48E., MDB&M.

The general course of the claim is northerly and southerly and the size of the claim is 725 feet long by 300 feet wide, and contains approximately 5 acres. This claim shall be known as the M 147, situate in the Cortez Mining District, Lander and/or Eureka Counties, Nevada.

The Locator is the owner and proprietor of the ADA 17-33, the ADA 49-53, the ADA 60-64 and other lode mining claims in this district.

Located this 31<sup>st</sup> day of December 1963 by:

CORTEZ GOLD MINES, a joint venture consisting of American Exploration & Mining Co., The Bunker Hill Co., Webb Resources, Inc., and Vernon Taylor, Jr. The post office address of the Locator is 2300 Russ Building, San Francisco, California 94104.

Witness:

*C. R. McLean*  
*P. J. Purdy*

The corners and side centers of said claim are located and marked as follows: Beginning at the northwest corner, a monument marked NW COR M 147; thence 300 feet in an easterly direction to the northeast corner, a monument marked NE COR M 147; thence 362.5 feet in a southerly direction to the east side center, a monument marked ESC M 147; thence 362.5 feet in a southerly direction to the southeast corner, a monument marked SE COR M 147; thence 300 feet in a westerly direction to the southwest corner, a monument marked SW COR M 147; thence 362.5 feet in a northerly direction to the west side center, a monument marked WSC M 147; thence 362.5 feet in a northerly direction to the point of beginning.

Each of the above-described monuments is a 4" x 4" post, 4½ feet long, set one foot of its length in the ground. Markings are on metal tags affixed to said posts.

All work necessary to complete this location had been completed by January 21, 1969.

Dated this 21st day of January 1969.

CORTEZ GOLD MINES  
Locator

By: W. L. Wilson  
Agent

RECORDED AT THE REQUEST OF W. L. Wilson  
on Jan. 27, 1969, at 01 min. past 8 A. M. In  
Book 27 of OFFICIAL RECORDS, page 281-282, RECORDS OF  
CLARK COUNTY, NEVADA. Recorder.  
File No. 18489 Fee \$ 1.00



CERTIFICATE OF LOCATION OF MILLSITE CLAIM

THIS IS TO CERTIFY THAT the M 148 Millsite Claim was located by CORTEZ GOLD MINES, a joint venture consisting of American Exploration & Mining Co., The Bunker Hill Co., Webb Resources, Inc., and Vernon Taylor, Jr.; whose post office address is 2300 Russ Building, San Francisco, California 94104; on the 31st day of December, 1968.

A true copy of the Notice of Location of said claim is attached, and by reference made a part hereof, which notice was posted on the location monument of said claim on the date specified in said notice.

## MILLSITE CLAIM

B

NOTICE OF LOCATION

148

NOTICE IS HEREBY GIVEN that the undersigned citizen of the United States hereby locates and claims the following described piece of ground as a Millsite Claim. From this location monument 10 feet in a southerly direction, 715 feet in a northerly direction and 150 feet on each side of the center of the claim.

The northwest corner of this claim is situate approximately 2228 feet north and approximately 717 feet east of the southwest corner of Section 6, T.26N., R.48E., MDB&M.

The general course of the claim is northerly and southerly and the size of the claim is 725 feet long by 300 feet wide, and contains approximately 5 acres. This claim shall be known as the M 148, situate in the Cortez Mining District, Lander and/or Eureka Counties, Nevada.

The Locator is the owner and proprietor of the ADA 17-33, the ADA 49-53, the ADA 60-64 and other lode mining claims in this district.

Located this 31<sup>st</sup> day of December 1968 by:

CORTEZ GOLD MINES, a joint venture consisting of American Exploration & Mining Co., The Bunker Hill Co., Webb Resources, Inc., and Vernon Taylor, Jr. The post office address of the Locator is 2300 Russ Building, San Francisco, California 94104.

Witness:

G. K. HallenC. J. H. H. H.

The corners and side centers of said claim are located and marked as follows: Beginning at the northwest corner, a monument marked NW COR M 148 ; thence 300 feet in an easterly direction to the northeast corner, a monument marked NE COR M 148 ; thence 362.5 feet in a southerly direction to the east side center, a monument marked ESC M 148 ; thence 362.5 feet in a southerly direction to the southeast corner, a monument marked SE COR M 148 ; thence 300 feet in a westerly direction to the southwest corner, a monument marked SW COR M 148 ; thence 362.5 feet in a northerly direction to the west side center, a monument marked WSC M 148 ; thence 362.5 feet in a northerly direction to the point of beginning.

Each of the above-described monuments is a 4" x 4" post, 4½ feet long, set one foot of its length in the ground. Markings are on metal tags affixed to said posts.

All work necessary to complete this location had been completed by January 21, 1969.

Dated this 21st day of January 1969.

CORTEZ GOLD MINES  
Locator

By: W. L. Wilson  
Agent

RECORDED AT THE REQUEST OF W. L. Wilson  
on Jan. 27 1969 at 01 min. 01 8 A. M. in  
Book 27 of OFFICIAL RECORDS, page 283-284 RECORDS OF  
EUREKA COUNTY, NEVADA. Shelley A. McFalls Recorder.  
File No. 48490 Fee \$ 1.00

CERTIFICATE OF LOCATION OF MILLSITE CLAIM

THIS IS TO CERTIFY THAT the M 149 Millsite Claim was located by CORTEZ GOLD MINES, a joint venture consisting of American Exploration & Mining Co., The Bunker Hill Co., Webb Resources, Inc., and Vernon Taylor, Jr.; whose post office address is 2300 Russ Building, San Francisco, California 94104; on the 31st day of December, 1968.

A true copy of the Notice of Location of said claim is attached, and by reference made a part hereof, which notice was posted on the location monument of said claim on the date specified in said notice.

## MILLSITE CLAIM

B

149

NOTICE OF LOCATION

NOTICE IS HEREBY GIVEN that the undersigned citizen of the United States hereby locates and claims the following described piece of ground as a Millsite Claim. From this location monument 10 feet in a southerly direction, 715 feet in a northerly direction and 150 feet on each side of the center of the claim.

The northwest corner of this claim is situate approximately 223.55 feet north and approximately 1007 feet east of the southwest corner of Section 6, T.26N., R.48E., MDB&M.

The general course of the claim is northerly and southerly and the size of the claim is 725 feet long by 300 feet wide, and contains approximately 5 acres. This claim shall be known as the M 149, situate in the Cortez Mining District, Lander and/or Eureka Counties, Nevada.

The Locator is the owner and proprietor of the ADA 17-33, the ADA 49-53, the ADA 60-64 and other lode mining claims in this district.

Located this 31<sup>st</sup> day of December 1968 by:

CORTEZ GOLD MINES, a joint venture consisting of American Exploration & Mining Co., The Bunker Hill Co., Webb Resources, Inc., and Vernon Taylor, Jr. The post office address of the Locator is 2300 Russ Building, San Francisco, California 94104.

Witness:

*C. K. Sullivan*  
*C. Hardy*

The corners and side centers of said claim are located and marked as follows: Beginning at the northwest corner, a monument marked NW COR M 149 ; thence 300 feet in an easterly direction to the northeast corner, a monument marked NE COR M 149 ; thence 362.5 feet in a southerly direction to the east side center, a monument marked ESC M 149 ; thence 362.5 feet in a southerly direction to the southeast corner, a monument marked SE COR M 149 ; thence 300 feet in a westerly direction to the southwest corner, a monument marked SW COR M 149 ; thence 362.5 feet in a northerly direction to the west side center, a monument marked WSC M 149 ; thence 362.5 feet in a northerly direction to the point of beginning.

Each of the above-described monuments is a 4" x 4" post, 4½ feet long, set one foot of its length in the ground. Markings are on metal tags affixed to said posts.

All work necessary to complete this location had been completed by January 21, 1969.

Dated this 21st day of January 1969.

CORTEZ GOLD MINES

Locator

By: W. L. Wilson

Agent

RECORDED AT THE REQUEST OF W. L. Wilson  
on Jan. 27, 1969 at 01 o'clock 8 A. M. in  
Book 27 of OFFICIAL RECORDS, page 285-286 RECORDS OF  
EUREKA COUNTY, NEVADA. Hollis A. DeLoach Recorder.  
File No. 18491 Fee \$ 1.00

CERTIFICATE OF LOCATION OF MILLSITE CLAIM

THIS IS TO CERTIFY THAT the M 150 Millsite Claim was located by CORTEZ GOLD MINES, a joint venture consisting of American Exploration & Mining Co., The Bunker Hill Co., Webb Resources, Inc., and Vernon Taylor, Jr.; whose post office address is 2300 Russ Building, San Francisco, California 94104; on the 31st day of December, 1963.

A true copy of the Notice of Location of said claim is attached, and by reference made a part hereof, which notice was posted on the location monument of said claim on the date specified in said notice.

## MILLSITE CLAIM

B

NOTICE OF LOCATION

150

NOTICE IS HEREBY GIVEN that the undersigned citizen of the United States hereby locates and claims the following described piece of ground as a Millsite Claim. From this location monument 10 feet in a southerly direction, 715 feet in a northerly direction and 150 feet on each side of the center of the claim.

The northwest corner of this claim is situate approximately 22430 feet north and approximately 1298 feet east of the southwest corner of Section 6, T.26N., R.48E., MDB&M.

The general course of the claim is northerly and southerly and the size of the claim is 725 feet long by 300 feet wide, and contains approximately 5 acres. This claim shall be known as the M 150, situate in the Cortez Mining District, Lander and/or Eureka Counties, Nevada.

The Locator is the owner and proprietor of the ADA 17-33, the ADA 49-53, the ADA 60-64 and other lode mining claims in this district.

Located this 31<sup>st</sup> day of December 1968 by:

CORTEZ GOLD MINES, a joint venture consisting of American Exploration & Mining Co., The Bunker Hill Co., Webb Resources, Inc., and Vernon Taylor, Jr. The post office address of the Locator is 2300 Russ Building, San Francisco, California 94104.

Witness:

C. K. Sullivan, Jr.  
C. J. Purdy

The corners and side centers of said claim are located and marked as follows: Beginning at the northwest corner, a monument marked NW COR M 150 ; thence 300 feet in an easterly direction to the northeast corner, a monument marked NE COR M 150 ; thence 362.5 feet in a southerly direction to the east side center, a monument marked ESC M 150 ; thence 362.5 feet in a southerly direction to the southeast corner, a monument marked SE COR M 150 ; thence 300 feet in a westerly direction to the southwest corner, a monument marked SW COR M 150 ; thence 362.5 feet in a northerly direction to the west side center, a monument marked WSC M 150 ; thence 362.5 feet in a northerly direction to the point of beginning.

Each of the above-described monuments is a 4" x 4" post, 4½ feet long, set one foot of its length in the ground. Markings are on metal tags affixed to said posts.

All work necessary to complete this location had been completed by January 21, 1969.

Dated this 21st day of January 1969.

CORTEZ GOLD MINES  
Locator

By: W. L. Wilson  
Agent

RECORDED AT THE REQUEST OF W. L. Wilson  
on Jan. 27 1969 at 01 hrs. and 8 A. M. in  
Book 27 of OFFICIAL RECORDS, page 287-288 RECORDS OF  
EUREKA COUNTY, NEVADA Helen A. McFarlin Recorder.  
File No. 18492 Fee \$ 1.00

CERTIFICATE OF LOCATION OF MILLSITE CLAIM

THIS IS TO CERTIFY THAT the M 151 Millsite Claim was located by CORTEZ GOLD MINES, a joint venture consisting of American Exploration & Mining Co., The Bunker Hill Co., Webb Resources, Inc., and Vernon Taylor, Jr.; whose post office address is 2300 Russ Building, San Francisco, California 94104; on the 31st day of December, 1963.

A true copy of the Notice of Location of said claim is attached, and by reference made a part hereof, which notice was posted on the location monument of said claim on the date specified in said notice.

## MILLSITE CLAIM

B

151

NOTICE OF LOCATION

NOTICE IS HEREBY GIVEN that the undersigned citizen of the United States hereby locates and claims the following described piece of ground as a Millsite Claim. From this location monument 10 feet in a southerly direction, 715 feet in a northerly direction and 150 feet on each side of the center of the claim.

The northwest corner of this claim is situate approximately 22505 foot north and approximately 288 foot east of the southwest corner of Section 6, T.26N., R.48E., MDB&M.

The general course of the claim is northerly and southerly and the size of the claim is 725 feet long by 300 feet wide, and contains approximately 5 acres. This claim shall be known as the M 151, situate in the Cortez Mining District, Lander and/or Eureka Counties, Nevada.

The Locator is the owner and proprietor of the ADA 17-33, the ADA 49-53, the ADA 60-64 and other lode mining claims in this district.

Located this 31<sup>st</sup> day of December 1963 by:

CORTEZ GOLD MINES, a joint venture consisting of American Exploration & Mining Co., The Bunker Hill Co., Webb Resources, Inc., and Vernon Taylor, Jr. The post office address of the Locator is 2300 Russ Building, San Francisco, California 94104.

Witness: W. K. McLean  
C. J. Hensley



The corners and side centers of said claim are located and marked as follows: Beginning at the northwest corner, a monument marked NW COR M 151 ; thence 300 feet in an easterly direction to the northeast corner, a monument marked NE COR M 151 ; thence 362.5 feet in a southerly direction to the east side center, a monument marked ESC M 151 ; thence 362.5 feet in a southerly direction to the southeast corner, a monument marked SE COR M 151 ; thence 300 feet in a westerly direction to the southwest corner, a monument marked SW COR M 151 ; thence 362.5 feet in a northerly direction to the west side center, a monument marked WSC M 151 ; thence 362.5 feet in a northerly direction to the point of beginning.

Each of the above-described monuments is a 4" x 4" post, 4½ feet long, set one foot of its length in the ground. Markings are on metal tags affixed to said posts.

All work necessary to complete this location had been completed by January 21, 1969.

Dated this 21st day of January 1969.

CORTEZ GOLD MINES  
Locator

By: W. L. Wilson  
Agent

RECORDED AT THE REQUEST OF W. L. Wilson  
on Jan. 27, 1969, at 01 min. past 8 A. M. in  
Book 27 of OFFICIAL RECORDS, page 289-290 RECORDS OF  
EUREKA COUNTY, NEVADA. William A. McFalls Recorder.  
File No. 18493 Fee \$ 1.00

**Witness:**

The corners and side centers of said claim are located and marked as follows: Beginning at the northwest corner, a monument marked NW COR M 152; thence 300 feet in an easterly direction to the northeast corner, a monument marked NE COR M 152; thence 362.5 feet in a southerly direction to the east side center, a monument marked ESC M 152; thence 362.5 feet in a southerly direction to the southeast corner, a monument marked SE COR M 152; thence 300 feet in a westerly direction to the southwest corner, a monument marked SW COR M 152; thence 362.5 feet in a northerly direction to the west side center, a monument marked WSC M 152; thence 362.5 feet in a northerly direction to the point of beginning.

Each of the above-described monuments is a 4" x 4" post, 4½ feet long, set one foot of its length in the ground. Markings are on metal tags affixed to said posts.

All work necessary to complete this location had been completed by January 21, 1969.

Dated this 21st day of January 1969.

CORTEZ GOLD MINES  
Locator

By: W. L. Wilson  
Agent

RECORDED AT THE REQUEST OF W. L. Wilson  
on Jan. 27, 1969 at 01 min. past 8 A. M. in  
Book 27 of OFFICIAL RECORDS, page 291-292, RECORDS OF  
EUREKA COUNTY, NEVADA Shelton C. DeTasle Recorder.  
File No. 18494 Fee \$ 1.00

CERTIFICATE OF LOCATION OF MILLSITE CLAIM

THIS IS TO CERTIFY THAT the M 153 Millsite Claim was located by CORTEZ GOLD MINES, a joint venture consisting of American Exploration & Mining Co., The Bunker Hill Co., Webb Resources, Inc., and Vernon Taylor, Jr.; whose post office address is 2300 Russ Building, San Francisco, California 94104; on the 1st day of January, 1969.

A true copy of the Notice of Location of said claim is attached, and by reference made a part hereof, which notice was posted on the location monument of said claim on the date specified in said notice.

## MILLSITE CLAIM

C

153

NOTICE OF LOCATION

NOTICE IS HEREBY GIVEN that the undersigned citizen of the United States hereby locates and claims the following described piece of ground as a Millsite Claim. From this location monument 10 feet in a northerly direction, 715 feet in a southerly direction and 150 feet on each side of the center of the claim.

The northwest corner of this claim is situate approximately 21752 feet north and approximately 335 feet west of the southwest corner of Section 6, T.26N., R.48E., MDB&M.

The general course of the claim is northerly and southerly and the size of the claim is 725 feet long by 300 feet wide, and contains approximately 5 acres. This claim shall be known as the M 153, situate in the Cortez Mining District, Lander and/or Eureka Counties, Nevada.

The Locator is the owner and proprietor of the ADA 17-33, the ADA 49-53, the ADA 60-64 and other lode mining claims in this district.

Located this 1st day of January 1969 by:

CORTEZ GOLD MINES, a joint venture consisting of American Exploration & Mining Co., The Bunker Hill Co., Webb Resources, Inc., and Vernon Taylor, Jr. The post office address of the Locator is 2300 Russ Building, San Francisco, California 94104.

Witness:

[Signature]  
[Signature]

The corners and side centers of said claim are located and marked as follows: Beginning at the northwest corner, a monument marked NW COR M 153 ; thence 300 feet in an easterly direction to the northeast corner, a monument marked NE COR M 153 ; thence 362.5 feet in a southerly direction to the east side center, a monument marked ESC M 153 ; thence 362.5 feet in a southerly direction to the southeast corner, a monument marked SE COR M 153 ; thence 300 feet in a westerly direction to the southwest corner, a monument marked SW COR M 153 ; thence 362.5 feet in a northerly direction to the west side center, a monument marked WSC M 153 ; thence 362.5 feet in a northerly direction to the point of beginning.

Each of the above-described monuments is a 4" x 4" post, 4½ feet long, set one foot of its length in the ground. Markings are on metal tags affixed to said posts.

All work necessary to complete this location had been completed by January 21, 1969.

Dated this 21st day of January 1969.

CORTEZ GOLD MINES  
Locator

By: W. L. Wilson  
Agent

RECORDED AT THE REQUEST OF W. L. Wilson  
on Jan. 27 1969 at 01 mins past 8 A. M. In  
Book 27 of OFFICIAL RECORDS, page 293-294 RECORDS OF  
EUREKA COUNTY, NEVADA. Julius A. DeTale Recorder.  
File No. 18495 Fee \$ 1.00

CERTIFICATE OF LOCATION OF MILLSITE CLAIM

THIS IS TO CERTIFY THAT the M 154 Millsite Claim was located by CORTEZ GOLD MINES, a joint venture consisting of American Exploration & Mining Co., The Bunker Hill Co., Webb Resources, Inc., and Vernon Taylor, Jr.; whose post office address is 2300 Russ Building, San Francisco, California 94104; on the 1st day of January, 1969.

A true copy of the Notice of Location of said claim is attached, and by reference made a part hereof, which notice was posted on the location monument of said claim on the date specified in said notice.

## MILLSITE CLAIM

NOTICE OF LOCATION 154.

NOTICE IS HEREBY GIVEN that the undersigned citizen of the United States hereby locates and claims the following described piece of ground as a Millsite Claim. From this location monument 10 feet in a northerly direction, 715 feet in a southerly direction and 150 feet on each side of the center of the claim.

The northwest corner of this claim is situate approximately 2283 feet north and approximately 44 feet west of the southwest corner of Section 6, T.26N., R.48E., MDB&M.

The general course of the claim is northerly and southerly and the size of the claim is 725 feet long by 300 feet wide, and contains approximately 5 acres. This claim shall be known as the M 154, situate in the Cortez Mining District, Lander and/or Eureka Counties, Nevada.

The Locator is the owner and proprietor of the ADA 17-33, the ADA 49-53, the ADA 60-64 and other lode mining claims in this district.

Located this 1<sup>st</sup> day of January 1969 by:

CORTEZ GOLD MINES, a joint venture consisting of American Exploration & Mining Co., The Bunker Hill Co., Webb Resources, Inc., and Vernon Taylor, Jr. The post office address of the Locator is 2300 Russ Building, San Francisco, California 94104.

Witness: [Signature]  
[Signature]

The corners and side centers of said claim are located and marked as follows: Beginning at the northwest corner, a monument marked NW COR M 154 ; thence 300 feet in an easterly direction to the northeast corner, a monument marked NE COR M 154 ; thence 362.5 feet in a southerly direction to the east side center, a monument marked ESC M 154 ; thence 362.5 feet in a southerly direction to the southeast corner, a monument marked SE COR M 154; thence 300 feet in a westerly direction to the southwest corner, a monument marked SW COR M 154 ; thence 362.5 feet in a northerly direction to the west side center, a monument marked WSC M 154 ; thence 362.5 feet in a northerly direction to the point of beginning.

Each of the above-described monuments is a 4" x 4" post, 4½ feet long, set one foot of its length in the ground. Markings are on metal tags affixed to said posts.

All work necessary to complete this location had been completed by January 21, 1969.

Dated this 21st day of January 1969.

CORTEZ GOLD MINES

Locator

By: W. L. Wilson  
Agent

RECORDED AT THE REQUEST OF W. L. Wilson  
on Jan. 27, 1969, at 01 min. post 8 A. M. in  
Book 27 of OFFICIAL RECORDS, page 295-296, RECORDS OF  
TULARE COUNTY, 18498 Heller A. DeTale Recorder  
File No. 18498 - \$ 1.00



CERTIFICATE OF LOCATION OF MILLSITE CLAIM

THIS IS TO CERTIFY THAT the M 155 Millsite Claim was located by CORTEZ GOLD MINES, a joint venture consisting of American Exploration & Mining Co., The Bunker Hill Co., Webb Resources, Inc., and Vernon Taylor, Jr.; whose post office address is 2300 Russ Building, San Francisco, California 94104; on the 1st day of January, 1969.

A true copy of the Notice of Location of said claim is attached, and by reference made a part hereof, which notice was posted on the location monument of said claim on the date specified in said notice.

## MILLSITE CLAIM 155

NOTICE OF LOCATION

NOTICE IS HEREBY GIVEN that the undersigned citizen of the United States hereby locates and claims the following described piece of ground as a Millsite Claim. From this location monument 10 feet in a northerly direction, 715 feet in a southerly direction and 150 feet on each side of the center of the claim.

The northwest corner of this claim is situate approximately 12968 feet north and approximately 245 feet east of the southwest corner of Section 6, T.26N., R.48E., MDB&M.

The general course of the claim is northerly and southerly and the size of the claim is 725 feet long by 300 feet wide, and contains approximately 5 acres. This claim shall be known as the M 155, situate in the Cortez Mining District, Lander and/or Eureka Counties, Nevada.

The Locator is the owner and proprietor of the ADA 17-33, the ADA 49-53, the ADA 60-64 and other lode mining claims in this district.

Located this 1<sup>st</sup> day of January 1969 by:

CORTEZ GOLD MINES, a joint venture consisting of American Exploration & Mining Co., The Bunker Hill Co., Webb Resources, Inc., and Vernon Taylor, Jr. The post office address of the Locator is 2300 Russ Building, San Francisco, California 94104.

Witness: C. K. Wilson  
C. J. P. [Signature]

The corners and side centers of said claim are located and marked as follows: Beginning at the northwest corner, a monument marked NW COR M 155; thence 300 feet in an easterly direction to the northeast corner, a monument marked NE COR M 155; thence 362.5 feet in a southerly direction to the east side center, a monument marked ESC M 155; thence 362.5 feet in a southerly direction to the southeast corner, a monument marked SE COR M 155; thence 300 feet in a westerly direction to the southwest corner, a monument marked SW COR M 155; thence 362.5 feet in a northerly direction to the west side center, a monument marked WSC M 155; thence 362.5 feet in a northerly direction to the point of beginning.

Each of the above-described monuments is a 4" x 4" post, 4½ feet long, set one foot of its length in the ground. Markings are on metal tags affixed to said posts.

All work necessary to complete this location had been completed by January 21, 1969.

Dated this 21st day of January 1969.

CORTEZ GOLD MINES

Locator

By: W. L. Wilson  
Agent

RECORDED AT THE REQUEST OF W. L. Wilson  
on JAN. 27, 1969, at 01 8 A. M. in  
Book 27 of OFFICIAL RECORDS, page 297-298 RECORDS OF  
EUREKA COUNTY, NEVADA Hollis A. Detrick Recorder.  
File No. 18497 Fee \$ 1.00

48498

M 156

CERTIFICATE OF LOCATION OF MILLSITE CLAIM

THIS IS TO CERTIFY THAT the M 156 Millsite Claim was located by CORTEZ GOLD MINES, a joint venture consisting of American Exploration & Mining Co., The Bunker Hill Co., Webb Resources, Inc., and Vernon Taylor, Jr.; whose post office address is 2300 Russ Building, San Francisco, California 94104; on the 1st day of January, 1969.

A true copy of the Notice of Location of said claim is attached, and by reference made a part hereof, which notice was posted on the location monument of said claim on the date specified in said notice.

## MILLSITE CLAIM

NOTICE OF LOCATION

NOTICE IS HEREBY GIVEN that the undersigned citizen of the United States hereby locates and claims the following described piece of ground as a Millsite Claim. From this location monument 10 feet in a northerly direction, 715 feet in a southerly direction and 150 feet on each side of the center of the claim.

The northwest corner of this claim is situate approximately 22283 feet north and approximately 536 feet east of the southwest corner of Section 6, T.26N., R.48E., MDB&M.

The general course of the claim is northerly and southerly and the size of the claim is 725 feet long by 300 feet wide, and contains approximately 5 acres. This claim shall be known as the M 156, situate in the Cortez Mining District, Lander and/or Eureka Counties, Nevada.

The Locator is the owner and proprietor of the ADA 17-33, the ADA 49-53, the ADA 60-64 and other lode mining claims in this district.

Located this 1<sup>st</sup> day of January 1969 by:

CORTEZ GOLD MINES, a joint venture consisting of American Exploration & Mining Co., The Bunker Hill Co., Webb Resources, Inc., and Vernon Taylor, Jr. The post office address of the Locator is 2300 Russ Building, San Francisco, California 94104.

Witness: A. K. Halkom Jr.  
C. J. Peadar

The corners and side centers of said claim are located and marked as follows: Beginning at the northwest corner, a monument marked NW COR M 156 ; thence 300 feet in an easterly direction to the northeast corner, a monument marked NE COR M 156 ; thence 362.5 feet in a southerly direction to the east side center, a monument marked ESC M 156 ; thence 362.5 feet in a southerly direction to the southeast corner, a monument marked SE COR M 156 ; thence 300 feet in a westerly direction to the southwest corner, a monument marked SW COR M 156 ; thence 362.5 feet in a northerly direction to the west side center, a monument marked WSC M 156 ; thence 362.5 feet in a northerly direction to the point of beginning.

Each of the above-described monuments is a 4" x 4" post, 4½ feet long, set one foot of its length in the ground. Markings are on metal tags affixed to said posts.

All work necessary to complete this location had been completed by January 21, 1969.

Dated this 21st day of January 1969.

CORTEZ GOLD MINES  
Locator

By: W. L. Wilson  
Agent

RECORDED AT THE REQUEST OF W. L. Wilson  
on Jan. 27, 1969, of .01 acres, post 8 A. M. in  
Book 27 of OFFICIAL RECORDS, PGS. 299, 300, RECORDS OF  
EUREKA COUNTY, NEVADA. William A. DePaoli Recorder.  
File No. 18498 Fee \$ 1.00

CERTIFICATE OF LOCATION OF MILLSITE CLAIM

THIS IS TO CERTIFY THAT the M 157 Millsite Claim was located by CORTEZ GOLD MINES, a joint venture consisting of American Exploration & Mining Co., The Bunker Hill Co., Webb Resources, Inc., and Vernon Taylor, Jr.; whose post office address is 2300 Russ Building, San Francisco, California 94104; on the 1st day of January, 1969.

A true copy of the Notice of Location of said claim is attached, and by reference made a part hereof, which notice was posted on the location monument of said claim on the date specified in said notice.

## MILLSITE CLAIM

157

NOTICE OF LOCATION

"NOTICE IS HEREBY GIVEN that the undersigned citizen of the United States hereby locates and claims the following described piece of ground as a Millsite Claim. From this location monument 10 feet in a northerly direction, 715 feet in a southerly direction and 150 feet on each side of the center of the claim.

The northwest corner of this claim is situate approximately 23658 feet north and approximately 827 feet east of the southwest corner of Section 6, T.26N., R.48E., MDB&M.

The general course of the claim is northerly and southerly and the size of the claim is 725 feet long by 300 feet wide, and contains approximately 5 acres. This claim shall be known as the M 157, situate in the Cortez Mining District, Lander and/or Eureka Counties, Nevada.

The Locator is the owner and proprietor of the ADA 17-33, the ADA 49-53, the ADA 60-64 and other lode mining claims in this district.

Located this 1<sup>st</sup> day of January 1969 by:

CORTEZ GOLD MINES, a joint venture consisting of American Exploration & Mining Co., The Bunker Hill Co., Webb Resources, Inc., and Vernon Taylor, Jr. The post office address of the Locator is 2300 Russ Building, San Francisco, California 94104.

Witness:

*W. K. Sullivan, Jr.**C. J. Herd*

The corners and side centers of said claim are located and marked as follows: Beginning at the northwest corner, a monument marked NW COR M 157 ; thence 300 feet in an easterly direction to the northeast corner, a monument marked NE COR M 157 ; thence 362.5 feet in a southerly direction to the east side center, a monument marked ESC M 157 ; thence 362.5 feet in a southerly direction to the southeast corner, a monument marked SE COR M 157 ; thence 300 feet in a westerly direction to the southwest corner, a monument marked SW COR M 157 ; thence 362.5 feet in a northerly direction to the west side center, a monument marked WSC M 157 ; thence 362.5 feet in a northerly direction to the point of beginning.

Each of the above-described monuments is a 4" x 4" post, 4½ feet long, set one foot of its length in the ground. Markings are on metal tags affixed to said posts.

All work necessary to complete this location had been completed by January 21, 1969.

Dated this 21st day of January 1969.

CORTEZ GOLD MINES  
Locator

By: W. L. Wilson  
Agent

RECORDED AT THE REQUEST OF W. L. Wilson  
on Jan. 27, 1969 at 01 o'clock PM in  
Book 27 of OFFICIAL RECORDS, page 301-302 RECORDS OF  
EUREKA COUNTY, NEVADA Shelley A. DeFazio Recorder.  
File No. 18499 Fee \$ 1.00

CERTIFICATE OF LOCATION OF MILLSITE CLAIM

THIS IS TO CERTIFY THAT the M 158 Millsite Claim was located by CORTEZ GOLD MINES, a joint venture consisting of American Exploration & Mining Co., The Bunker Hill Co., Webb Resources, Inc., and Vernon Taylor, Jr.; whose post office address is 2300 Russ Building, San Francisco, California 94104; on the 31st day of December, 1968.

A true copy of the Notice of Location of said claim is attached, and by reference made a part hereof, which notice was posted on the location monument of said claim on the date specified in said notice.

## MILLSITE CLAIM 158

NOTICE OF LOCATION

NOTICE IS HEREBY GIVEN that the undersigned citizen of the United States hereby locates and claims the following described piece of ground as a Millsite Claim. From this location monument 10 feet in a northerly direction, 715 feet in a southerly direction and 150 feet on each side of the center of the claim.

The northwest corner of this claim is situate approximately 23132 feet north and approximately 1117 foot east of the southwest corner of Section 6, T.26N., R.48E., MDB&M.

The general course of the claim is northerly and southerly and the size of the claim is 725 feet long by 300 feet wide, and contains approximately 5 acres. This claim shall be known as the M 158, situate in the Cortez Mining District, Lander and/or Eureka Counties, Nevada.

The Locator is the owner and proprietor of the ADA 17-33, the ADA 49-53, the ADA 60-64 and other lode mining claims in this district.

Located this 31<sup>st</sup> day of December 1968 by:

CORTEZ GOLD MINES, a joint venture consisting of American Exploration & Mining Co., The Bunker Hill Co., Webb Resources, Inc., and Vernon Taylor, Jr. The post office address of the Locator is 2300 Russ Building, San Francisco, California 94104.

Witness: G. K. Miller, Jr.  
C. J. Perry



The corners and side centers of said claim are located and marked as follows: Beginning at the northwest corner, a monument marked NW COR M 158 ; thence 300 feet in an easterly direction to the northeast corner, a monument marked NE COR M 158 ; thence 362.5 feet in a southerly direction to the east side center, a monument marked ESC M 158 ; thence 362.5 feet in a southerly direction to the southeast corner, a monument marked SE COR M 158 ; thence 300 feet in a westerly direction to the southwest corner, a monument marked SW COR M 158 ; thence 362.5 feet in a northerly direction to the west side center, a monument marked WSC M 158 ; thence 362.5 feet in a northerly direction to the point of beginning.

Each of the above-described monuments is a 4" x 4" post, 4½ feet long, set one foot of its length in the ground. Markings are on metal tags affixed to said posts.

All work necessary to complete this location had been completed by January 21, 1969.

Dated this 21st day of January 1969.

CORTEZ GOLD MINES

Locator

By:

W. L. Wilson

Agent

RECORDED AT THE REQUEST OF W. L. Wilson  
on Jan. 27, 1969 at 01 min. past 8 A. M. In  
Book 27 of OFFICIAL RECORDS, page 303-304 RECORDS OF  
EUREKA COUNTY, NEVADA. Julius A. Detasoli Recorder.  
File No. 18500 Fee \$ 1.00

CERTIFICATE OF LOCATION OF MILLSITE CLAIM

THIS IS TO CERTIFY THAT the M 159 Millsite Claim was located by CORTEZ GOLD MINES, a joint venture consisting of American Exploration & Mining Co., The Bunker Hill Co., Webb Resources, Inc., and Vernon Taylor, Jr.; whose post office address is 2300 Russ Building, San Francisco, California 94104; on the 31st day of December, 1968.

A true copy of the Notice of Location of said claim is attached, and by reference made a part hereof, which notice was posted on the location monument of said claim on the date specified in said notice.

## MILLSITE CLAIM

NOTICE OF LOCATION 159

NOTICE IS HEREBY GIVEN that the undersigned citizen of the United States hereby locates and claims the following described piece of ground as a Millsite Claim. From this location monument 10 feet in a northerly direction, 715 feet in a southerly direction and 150 feet on each side of the center of the claim.

The northwest corner of this claim is situate approximately 23207 feet north and approximately 1408 feet east of the southwest corner of Section 6, T.26N., R.48E., MDB&M.

The general course of the claim is northerly and southerly and the size of the claim is 725 feet long by 300 feet wide, and contains approximately 5 acres. This claim shall be known as the M 159, situate in the Cortez Mining District, Lander and/or Eureka Counties, Nevada.

The Locator is the owner and proprietor of the ADA 17-33, the ADA 49-53, the ADA 60-64 and other lode mining claims in this district.

Located this 31<sup>st</sup> day of December 1968 by:

CORTEZ GOLD MINES, a joint venture consisting of American Exploration & Mining Co., The Bunker Hill Co., Webb Resources, Inc., and Vernon Taylor, Jr. The post office address of the Locator is 2300 Russ Building, San Francisco, California 94104.

Witness:

C. J. Hensley

The corners and side centers of said claim are located and marked as follows: Beginning at the northwest corner, a monument marked NW COR M 159 ; thence 300 feet in an easterly direction to the northeast corner, a monument marked NE COR M 159 ; thence 362.5 feet in a southerly direction to the east side center, a monument marked ESC M 159 ; thence 362.5 feet in a southerly direction to the southeast corner, a monument marked SE COR M 159 ; thence 300 feet in a westerly direction to the southwest corner, a monument marked SW COR M 159 ; thence 362.5 feet in a northerly direction to the west side center, a monument marked WSC M 159 ; thence 362.5 feet in a northerly direction to the point of beginning.

Each of the above-described monuments is a 4" x 4" post, 4½ feet long, set one foot of its length in the ground. Markings are on metal tags affixed to said posts.

All work necessary to complete this location had been completed by January 21, 1969.

Dated this 21st day of January 1969.

CORTEZ GOLD MINES  
Locator

By: W. L. Wilson  
Agent

RECORDED AT THE REQUEST OF W. L. Wilson  
on Jan. 27, 1969 of 01 pages, post 8 A. M. in  
Book 27 of OFFICIAL RECORDS, page 305-306, RECORDS OF  
EUREKA COUNTY, NEVADA. Shelley A. DeFazio Recorder.  
E. C. No. 18501 Fee \$1.00

CERTIFICATE OF LOCATION OF MILLSITE CLAIM

THIS IS TO CERTIFY THAT the M 160 Millsite Claim was located by CORTEZ GOLD MINES, a joint venture consisting of American Exploration & Mining Co., The Bunker Hill Co., Webb Resources, Inc., and Vernon Taylor, Jr.; whose post office address is 2300 Russ Building, San Francisco, California 94104; on the 31st day of December, 1968.

A true copy of the Notice of Location of said claim is attached, and by reference made a part hereof, which notice was posted on the location monument of said claim on the date specified in said notice.

## MILLSITE CLAIM

160

NOTICE OF LOCATION

NOTICE IS HEREBY GIVEN that the undersigned citizen of the United States hereby locates and claims the following described piece of ground as a Millsite Claim. From this location monument 10 feet in a northerly direction, 715 feet in a southerly direction and 150 feet on each side of the center of the claim.

The northwest corner of this claim is situate approximately 2322 feet north and approximately 168 feet east of the southwest corner of Section 6, T.26N., R.48E., MDB&M.

The general course of the claim is northerly and southerly and the size of the claim is 725 feet long by 300 feet wide, and contains approximately 5 acres. This claim shall be known as the M 160, situate in the Cortez Mining District, Lander and/or Eureka Counties, Nevada.

The Locator is the owner and proprietor of the ADA 17-33, the ADA 49-53, the ADA 60-64 and other lode mining claims in this district.

Located this 31<sup>st</sup> day of December 1968 by:

CORTEZ GOLD MINES, a joint venture consisting of American Exploration & Mining Co., The Bunker Hill Co., Webb Resources, Inc., and Vernon Taylor, Jr. The post office address of the Locator is 2300 Russ Building, San Francisco, California 94104.

Witness:

*G. K. Shallen**C. J. Purdy*

The corners and side centers of said claim are located and marked as follows: Beginning at the northwest corner, a monument marked NW COR M 160; thence 300 feet in an easterly direction to the northeast corner, a monument marked NE COR M 160; thence 362.5 feet in a southerly direction to the east side center, a monument marked ESC M 160; thence 362.5 feet in a southerly direction to the southeast corner, a monument marked SE COR M 160; thence 300 feet in a westerly direction to the southwest corner, a monument marked SW COR M 160; thence 362.5 feet in a northerly direction to the west side center, a monument marked WSC M 160; thence 362.5 feet in a northerly direction to the point of beginning.

Each of the above-described monuments is a 4" x 4" post, 4½ feet long, set one foot of its length in the ground. Markings are on metal tags affixed to said posts.

All work necessary to complete this location had been completed by January 21, 1969.

Dated this 21st day of January 1969.

CORTEZ GOLD MINES

Locator

By: W. L. Wilson

Agent

RECORDED AT THE REQUEST OF W. L. Wilson  
on Jan. 27 19 69 at 01 mins. past 8 A. M. in  
Book 27 of OFFICIAL RECORDS, page 307-308 RECORDS OF  
EUREKA COUNTY, NEVADA Shelley A. DeFaulx Recorder.  
File No. 48502 Fee \$ 1.00

CERTIFICATE OF LOCATION OF MILLSITE CLAIM

THIS IS TO CERTIFY THAT the M 161 Millsite Claim was located by CORTEZ GOLD MINES, a joint venture consisting of American Exploration & Mining Co., The Bunker Hill Co., Webb Resources, Inc., and Vernon Taylor, Jr.; whose post office address is 2300 Russ Building, San Francisco, California 94104; on the 1st day of January, 1969.

A true copy of the Notice of Location of said claim is attached, and by reference made a part hereof, which notice was posted on the location monument of said claim on the date specified in said notice.

## MILLSITE CLAIM

D

NOTICE OF LOCATION

161

NOTICE IS HEREBY GIVEN that the undersigned citizen of the United States hereby locates and claims the following described piece of ground as a Millsite Claim. From this location monument 10 feet in a southerly direction, 715 feet in a northerly direction and 150 feet on each side of the center of the claim.

The northwest corner of this claim is situate approximately 2346.1 feet north and approximately 574.5 feet west of the southwest corner of Section 6, T.26N., R.48E., MDB&M.


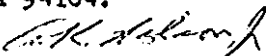
The general course of the claim is northerly and southerly and the size of the claim is 725 feet long by 300 feet wide, and contains approximately 5 acres. This claim shall be known as the M 161, situate in the Cortez Mining District, Lander and/or Eureka Counties, Nevada.

The Locator is the owner and proprietor of the ADA 17-33, the ADA 49-53, the ADA 60-64 and other lode mining claims in this district.

Located this 1<sup>st</sup> day of January 1969 by:

CORTEZ GOLD MINES, a joint venture consisting of American Exploration & Mining Co., The Bunker Hill Co., Webb Resources, Inc., and Vernon Taylor, Jr. The post office address of the Locator is 2300 Russ Building, San Francisco, California 94104.

Witness:



The corners and side centers of said claim are located and marked as follows: Beginning at the northwest corner, a monument marked NW COR M 161; thence 300 feet in an easterly direction to the northeast corner, a monument marked NE COR M 161; thence 362.5 feet in a southerly direction to the east side center, a monument marked ESC M 161; thence 362.5 feet in a southerly direction to the southeast corner, a monument marked SE COR M 161; thence 300 feet in a westerly direction to the southwest corner, a monument marked SW COR M 161; thence 362.5 feet in a northerly direction to the west side center, a monument marked WSC M 161; thence 362.5 feet in a northerly direction to the point of beginning.

Each of the above-described monuments is a 4" x 4" post, 4½ feet long, set one foot of its length in the ground. Markings are on metal tags affixed to said posts.

All work necessary to complete this location had been completed by January 21, 1969.

Dated this 21st day of January 1969.

CORTEZ GOLD MINES  
Locator

By: W. L. Wilson  
Agent

RECORDED AT THE REQUEST OF W. L. Wilson  
on Jan. 27, 19 69, at 01 min., post 8 A. M. in  
Book 27 of OFFICIAL RECORDS, page 309-310 RECORDS OF  
EUREKA COUNTY, NEVADA, William A. Detamore Recorder.  
File No. 18503 Fee \$ 1.00



CERTIFICATE OF LOCATION OF MILLSITE CLAIM

THIS IS TO CERTIFY THAT the M 162 Millsite Claim was located by CORTEZ GOLD MINES, a joint venture consisting of American Exploration & Mining Co., The Bunker Hill Co., Webb Resources, Inc., and Vernon Taylor, Jr.; whose post office address is 2300 Russ Building, San Francisco, California 94104; on the 1st day of January, 1969.

A true copy of the Notice of Location of said claim is attached, and by reference made a part hereof, which notice was posted on the location monument of said claim on the date specified in said notice.

MILLSITE CLAIM

D

NOTICE OF LOCATION

162

NOTICE IS HEREBY GIVEN that the undersigned citizen of the United States hereby locates and claims the following described piece of ground as a Millsite Claim. From this location monument 10 feet in a southerly direction, 715 feet in a northerly direction and 150 feet on each side of the center of the claim.

The northwest corner of this claim is situate approximately 23536 feet north and approximately 225 feet west of the southwest corner of Section 6, T.26N., R.48E., MDB&M.

The general course of the claim is northerly and southerly and the size of the claim is 725 feet long by 300 feet wide, and contains approximately 5 acres. This claim shall be known as the M 162, situate in the Cortez Mining District, Lander and/or Eureka Counties, Nevada.

The Locator is the owner and proprietor of the ADA 17-33, the ADA 49-53, the ADA 60-64 and other lode mining claims in this district.

Located this 1<sup>st</sup> day of January 1969 by:

CORTEZ GOLD MINES, a joint venture consisting of American Exploration & Mining Co., The Bunker Hill Co., Webb Resources, Inc., and Vernon Taylor, Jr. The post office address of the Locator is 2300 Russ Building, San Francisco, California 94104.

Witness:

*[Signature]*  
*[Signature]*

The corners and side centers of said claim are located and marked as follows: Beginning at the northwest corner, a monument marked NW COR M 162; thence 300 feet in an easterly direction to the northeast corner, a monument marked NE COR M 162; thence 362.5 feet in a southerly direction to the east side center, a monument marked ESC M 162; thence 362.5 feet in a southerly direction to the southeast corner, a monument marked SE COR M 162; thence 300 feet in a westerly direction to the southwest corner, a monument marked SW COR M 162; thence 362.5 feet in a northerly direction to the west side center, a monument marked WSC M 162; thence 362.5 feet in a northerly direction to the point of beginning.

Each of the above-described monuments is a 4" x 4" post, 4½ feet long, set one foot of its length in the ground. Markings are on metal tags affixed to said posts.

All work necessary to complete this location had been completed by January 21, 1969.

Dated this 21st day of January 1969.

CORTEZ GOLD MINES  
Locator

By: W. L. Wilson  
Agent

RECORDED AT THE REQUEST OF W. L. Wilson  
on Jan. 27, 1969, at 01 o'clock, 8 A. M. in  
Book 27 of OFFICIAL RECORDS, page 311-312 RECORDS OF  
EUREKA COUNTY, NEVADA, Shelley A. DePaoli Recorder.  
File No. 18504 Fee \$ 1.00

CERTIFICATE OF LOCATION OF MILLSITE CLAIM

THIS IS TO CERTIFY THAT the M 163 Millsite Claim was located by CORTEZ GOLD MINES, a joint venture consisting of American Exploration & Mining Co., The Bunker Hill Co., Webb Resources, Inc., and Vernon Taylor, Jr.; whose post office address is 2300 Russ Building, San Francisco, California 94104; on the 1st day of January, 1969.

A true copy of the Notice of Location of said claim is attached, and by reference made a part hereof, which notice was posted on the location monument of said claim on the date specified in said notice.

## MILLSITE CLAIM

B

NOTICE OF LOCATION

/63

NOTICE IS HEREBY GIVEN that the undersigned citizen of the United States hereby locates and claims the following described piece of ground as a Millsite Claim. From this location monument 10 feet in a southerly direction, 715 feet in a northerly direction and 150 feet on each side of the center of the claim.

The northwest corner of this claim is situate approximately 23610 feet north and approximately 65 feet east of the southwest corner of Section 6, T.26N., R.48E., MDB&M.

The general course of the claim is northerly and southerly and the size of the claim is 725 feet long by 300 feet wide, and contains approximately 5 acres. This claim shall be known as the M 163, situate in the Cortez Mining District, Lander and/or Eureka Counties, Nevada.

The Locator is the owner and proprietor of the ADA 17-33, the ADA 49-53, the ADA 60-64 and other lode mining claims in this district.

Located this 1<sup>st</sup> day of January 1969 by:

CORTEZ GOLD MINES, a joint venture consisting of American Exploration & Mining Co., The Bunker Hill Co., Webb Resources, Inc., and Vernon Taylor, Jr. The post office address of the Locator is 2300 Russ Building, San Francisco, California 94104.

Witness:

*OK Wilson J**CG Hardy*

The corners and side centers of said claim are located and marked as follows: Beginning at the northwest corner, a monument marked NW COR M 163 ; thence 300 feet in an easterly direction to the northeast corner, a monument marked NE COR M 163 ; thence 362.5 feet in a southerly direction to the east side center, a monument marked ESC M 163 ; thence 362.5 feet in a southerly direction to the southeast corner, a monument marked SE COR M 163 ; thence 300 feet in a westerly direction to the southwest corner, a monument marked SW COR M 163 ; thence 362.5 feet in a northerly direction to the west side center, a monument marked WSC M 163 ; thence 362.5 feet in a northerly direction to the point of beginning.

Each of the above-described monuments is a 4" x 4" post, 4½ feet long, set one foot of its length in the ground. Markings are on metal tags affixed to said posts.

All work necessary to complete this location had been completed by January 21, 1969.

Dated this 21st day of January 1969.

CORTEZ GOLD MINES

Locator

By: W. L. Wilson  
Agent

RECORDED AT THE REQUEST OF W. L. Wilson  
on Jan. 27, 1969, at 01 min. past 8 A. M. In  
Book 27 of OFFICIAL RECORDS, page 313-314, RECORDS OF  
EUREKA COUNTY, CALIFORNIA. 48505 Recorder,  
File No. \_\_\_\_\_ Fee \$ 1.00

CERTIFICATE OF LOCATION OF MILLSITE CLAIM

THIS IS TO CERTIFY THAT the M 164 Millsite Claim, was located by CORTEZ GOLD MINES, a joint venture consisting of American Exploration & Mining Co., The Bunker Hill Co., Webb Resources, Inc., and Vernon Taylor, Jr.; whose post office address is 2300 Russ Building, San Francisco, California 94104; on the 1st day of January, 1969.

A true copy of the Notice of Location of said claim is attached, and by reference made a part hereof, which notice was posted on the location monument of said claim on the date specified in said notice.

## MILLSITE CLAIM

B

164

NOTICE OF LOCATION

NOTICE IS HEREBY GIVEN that the undersigned citizen of the United States hereby locates and claims the following described piece of ground as a Millsite Claim. From this location monument 10 feet in a southerly direction, 715 feet in a northerly direction and 150 feet on each side of the center of the claim.

The northwest corner of this claim is situate approximately 23685 feet north and approximately 356 feet east of the southwest corner of Section 6, T.26N., R.48E., MDB&M.

The general course of the claim is northerly and southerly and the size of the claim is 725 feet long by 300 feet wide, and contains approximately 5 acres. This claim shall be known as the M 164, situate in the Cortez Mining District, Lander and/or Eureka Counties, Nevada.

The Locator is the owner and proprietor of the ADA 17-33, the ADA 49-53, the ADA 60-64 and other lode mining claims in this district.

Located this 1<sup>st</sup> day of January 1969 by:

CORTEZ GOLD MINES, a joint venture consisting of American Exploration & Mining Co., The Bunker Hill Co., Webb Resources, Inc., and Vernon Taylor, Jr. The post office address of the Locator is 2300 Russ Building, San Francisco, California 94104.

Witness:

Chas. H. Wilson Jr.  
C. G. Rorby

The corners and side centers of said claim are located and marked as follows: Beginning at the northwest corner, a monument marked NW COR M 164 ; thence 300 feet in an easterly direction to the northeast corner, a monument marked NE COR M 164 ; thence 362.5 feet in a southerly direction to the east side center, a monument marked ESC M 164 ; thence 362.5 feet in a southerly direction to the southeast corner, a monument marked SE COR M 164 ; thence 300 feet in a westerly direction to the southwest corner, a monument marked SW COR M 164 ; thence 362.5 feet in a northerly direction to the west side center, a monument marked WSC M 164 ; thence 362.5 feet in a northerly direction to the point of beginning.

Each of the above-described monuments is a 4" x 4" post, 4½ feet long, set one foot of its length in the ground. Markings are on metal tags affixed to said posts.

All work necessary to complete this location had been completed by January 21, 1969.

Dated this 21st day of January 1969.

CORTEZ GOLD MINES

Locator

By: W. L. Wilson

Agent

RECORDED AT THE REQUEST OF W. L. Wilson  
on Jan. 27 1969, at 01 min. past 8 A. M. In  
Book 27 of OFFICIAL RECORDS, page 315-316, RECORDS OF  
EUREKA COUNTY, NEVADA Hellin A. DeTasle Recorder.  
File No. 18506 Fee \$ 1.00

CERTIFICATE OF LOCATION OF MILLSITE CLAIM

THIS IS TO CERTIFY THAT the M 165 Millsite Claim was located by CORTEZ GOLD MINES, a joint venture consisting of American Exploration & Mining Co., The Bunker Hill Co., Webb Resources, Inc., and Vernon Taylor, Jr.; whose post office address is 2300 Russ Building, San Francisco, California 94104; on the 1st day of January, 1969.

A true copy of the Notice of Location of said claim is attached, and by reference made a part hereof, which notice was posted on the location monument of said claim on the date specified in said notice.

## MILLSITE CLAIM

B

165

NOTICE OF LOCATION

NOTICE IS HEREBY GIVEN that the undersigned citizen of the United States hereby locates and claims the following described piece of ground as a Millsite Claim. From this location monument 10 feet in a southerly direction, 715 feet in a northerly direction and 150 feet on each side of the center of the claim.

The northwest corner of this claim is situate approximately 23760 feet north and approximately 646 feet east of the southwest corner of Section 6, T.26N., R.48E., MDB&M.


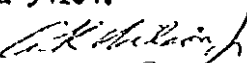
The general course of the claim is northerly and southerly and the size of the claim is 725 feet long by 300 feet wide, and contains approximately 5 acres. This claim shall be known as the M 165, situate in the Cortez Mining District, Lander and/or Eureka Counties, Nevada.

The Locator is the owner and proprietor of the ADA 17-33, the ADA 49-53, the ADA 60-64 and other lode mining claims in this district.

Located this 1<sup>st</sup> day of January 1969 by:

CORTEZ GOLD MINES, a joint venture consisting of American Exploration & Mining Co., The Bunker Hill Co., Webb Resources, Inc., and Vernon Taylor, Jr. The post office address of the Locator is 2300 Russ Building, San Francisco, California 94104.

Witness:





The corners and side centers of said claim are located and marked as follows: Beginning at the northwest corner, a monument marked NW COR M 165 ; thence 300 feet in an easterly direction to the northeast corner, a monument marked NE COR M 165 ; thence 362.5 feet in a southerly direction to the east side center, a monument marked ESC M 165 ; thence 362.5 feet in a southerly direction to the southeast corner, a monument marked SE COR M 165 ; thence 300 feet in a westerly direction to the southwest corner, a monument marked SW COR M 165 ; thence 362.5 feet in a northerly direction to the west side center, a monument marked WSC M 165 ; thence 362.5 feet in a northerly direction to the point of beginning.

Each of the above-described monuments is a 4" x 4" post, 4½ feet long, set one foot of its length in the ground. Markings are on metal tags affixed to said posts.

All work necessary to complete this location had been completed by January 21, 1969.

Dated this 21st day of January 1969.

CORTEZ GOLD MINES  
Locator

By: W. L. Wilson  
Agent

RECORDED AT THE REQUEST OF W. L. Wilson  
on Jan. 27, 1969, at 01 o'clock P. M. In  
Book 27 of OFFICIAL RECORDS, Pgs. 317-318 RECORDS OF  
LUREKA COUNTY, NEVADA. Shelley A. DePoe Recorder.  
File No. 18507 Fee \$ 1.00

CERTIFICATE OF LOCATION OF MILLSITE CLAIM

THIS IS TO CERTIFY THAT the M 166 Millsite Claim was located by CORTEZ GOLD MINES, a joint venture consisting of American Exploration & Mining Co., The Bunker Hill Co., Webb Resources, Inc., and Vernon Taylor, Jr.; whose post office address is 2300 Russ Building, San Francisco, California 94104; on the 31st day of December, 1968.

A true copy of the Notice of Location of said claim is attached, and by reference made a part hereof, which notice was posted on the location monument of said claim on the date specified in said notice.

## MILLSITE CLAIM

B

NOTICE OF LOCATION

NOTICE IS HEREBY GIVEN that the undersigned citizen of the United States hereby locates and claims the following described piece of ground as a Millsite Claim. From this location monument 10 feet in a southerly direction, 715 feet in a northerly direction and 150 feet on each side of the center of the claim.

The northwest corner of this claim is situate approximately 23834 feet north and approximately 237 feet east of the southwest corner of Section 6, T.26N., R.48E., MDB&M.

The general course of the claim is northerly and southerly and the size of the claim is 725 feet long by 300 feet wide, and contains approximately 5 acres. This claim shall be known as the M 166, situate in the Cortez Mining District, Lander and/or Eureka Counties, Nevada.

The Locator is the owner and proprietor of the ADA 17-33, the ADA 49-53, the ADA 60-64 and other lode mining claims in this district.

Located this 31<sup>st</sup> day of December 1968 by:

CORTEZ GOLD MINES, a joint venture consisting of American Exploration & Mining Co., The Bunker Hill Co., Webb Resources, Inc., and Vernon Taylor, Jr. The post office address of the Locator is 2300 Russ Building, San Francisco, California 94104.

Witness:

W. K. Wilson Jr.C. J. Purdy

The corners and side centers of said claim are located and marked as follows: Beginning at the northwest corner, a monument marked NW COR M 166 ; thence 300 feet in an easterly direction to the northeast corner, a monument marked NE COR M 166 ; thence 362.5 feet in a southerly direction to the east side center, a monument marked ESC M 166 ; thence 362.5 feet in a southerly direction to the southeast corner, a monument marked SE COR M 166 ; thence 300 feet in a westerly direction to the southwest corner, a monument marked SW COR M 166 ; thence 362.5 feet in a northerly direction to the west side center, a monument marked WSC M 166 ; thence 362.5 feet in a northerly direction to the point of beginning.

Each of the above-described monuments is a 4" x 4" post, 4½ feet long, set one foot of its length in the ground. Markings are on metal tags affixed to said posts.

All work necessary to complete this location had been completed by January 21, 1969.

Dated this 21st day of January 1969.

CORTEZ GOLD MINES  
Locator

By: W. L. Wilson  
Agent

RECORDED AT THE REQUEST OF W. L. Wilson  
on Jan. 27, 1969 of 01 miles, 8 A. M. in  
Book 27 of OFFICIAL RECORDS, page 319-320 RECORDS OF  
EUREKA COUNTY, NEVADA W. L. Wilson Recorder.  
File No. 18508 Fee \$ 1.00

CERTIFICATE OF LOCATION OF MILLSITE CLAIM

THIS IS TO CERTIFY THAT the M 167 Millsite Claim was located by CORTEZ GOLD MINES, a joint venture consisting of American Exploration & Mining Co., The Bunker Hill Co., Webb Resources, Inc., and Vernon Taylor, Jr.; whose post office address is 2300 Russ Building, San Francisco, California 94104; on the 31st day of December, 1968.

A true copy of the Notice of Location of said claim is attached, and by reference made a part hereof, which notice was posted on the location monument of said claim on the date specified in said notice.

## MILLSITE CLAIM

B

NOTICE OF LOCATION

167

NOTICE IS HEREBY GIVEN that the undersigned citizen of the United States hereby locates and claims the following described piece of ground as a Millsite Claim. From this location monument 10 feet in a southerly direction, 715 feet in a northerly direction and 150 feet on each side of the center of the claim.

The northwest corner of this claim is situate approximately 23202 feet north and approximately 1227 feet east of the southwest corner of Section 6, T.26N., R.48E., MDB&M.

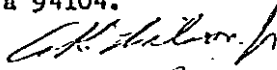
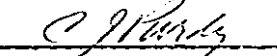
The general course of the claim is northerly and southerly and the size of the claim is 725 feet long by 300 feet wide, and contains approximately 5 acres. This claim shall be known as the M 167, situate in the Cortez Mining District, Lander and/or Eureka Counties, Nevada.

The Locator is the owner and proprietor of the ADA 17-33, the ADA 49-53, the ADA 60-64 and other lode mining claims in this district.

Located this 31<sup>st</sup> day of December 1968 by:

CORTEZ GOLD MINES, a joint venture consisting of American Exploration & Mining Co., The Bunker Hill Co., Webb Resources, Inc., and Vernon Taylor, Jr. The post office address of the Locator is 2300 Russ Building, San Francisco, California 94104.

Witness:

The corners and side centers of said claim are located and marked as follows: Beginning at the northwest corner, a monument marked NW COR M 167 ; thence 300 feet in an easterly direction to the northeast corner, a monument marked NE COR M 167 ; thence 362.5 feet in a southerly direction to the east side center, a monument marked ESC M 167 ; thence 362.5 feet in a southerly direction to the southeast corner, a monument marked SE COR M 167 ; thence 300 feet in a westerly direction to the southwest corner, a monument marked SW COR M 167 ; thence 362.5 feet in a northerly direction to the west side center, a monument marked WSC M 167 ; thence 362.5 feet in a northerly direction to the point of beginning.

Each of the above-described monuments is a 4" x 4" post, 4½ feet long, set one foot of its length in the ground. Markings are on metal tags affixed to said posts.

All work necessary to complete this location had been completed by January 21, 1969.

Dated this 21st day of January 1969.

CORTEZ GOLD MINES  
Locator

By: W. L. Wilson  
Agent

RECORDED AT THE REQUEST OF W. L. Wilson  
on Jan. 27, 1969, at 01 o'clock PM in  
Book 27 of OFFICIAL RECORDS, 321-322 RECORDS OF  
EUREKA COUNTY, NEVADA. William A. DePaulis Recorder.  
File No. 18509 Fee \$ 1.00

CERTIFICATE OF LOCATION OF MILLSITE CLAIM

THIS IS TO CERTIFY THAT the M 168 Millsite Claim was located by CORTEZ GOLD MINES, a joint venture consisting of American Exploration & Mining Co., The Bunker Hill Co., Webb Resources, Inc., and Vernon Taylor, Jr.; whose post office address is 2300 Russ Building, San Francisco, California 94104; on the 31st day of December, 1968.

A true copy of the Notice of Location of said claim is attached, and by reference made a part hereof, which notice was posted on the location monument of said claim on the date specified in said notice.

## MILLSITE CLAIM

B

NOTICE OF LOCATION

168

NOTICE IS HEREBY GIVEN that the undersigned citizen of the United States hereby locates and claims the following described piece of ground as a Millsite Claim. From this location monument 10 feet in a southerly direction, 715 feet in a northerly direction and 150 feet on each side of the center of the claim.

The northwest corner of this claim is situate approximately 23284 feet north and approximately 1518 feet east of the southwest corner of Section 6, T.26N., R.48E., MDB&M.

The general course of the claim is northerly and southerly and the size of the claim is 725 feet long by 300 feet wide, and contains approximately 5 acres. This claim shall be known as the M 168, situate in the Cortez Mining District, Lander and/or Eureka Counties, Nevada.

The Locator is the owner and proprietor of the ADA 17-33, the ADA 49-53, the ADA 60-64 and other lode mining claims in this district.

Located this 31<sup>st</sup> day of December 1968 by:

CORTEZ GOLD MINES, a joint venture consisting of American Exploration & Mining Co., The Bunker Hill Co., Webb Resources, Inc., and Vernon Taylor, Jr. The post office address of the Locator is 2300 Russ Building, San Francisco, California 94104.

Witness: Ch. K. [Signature]  
C. J. [Signature]

The corners and side centers of said claim are located and marked as follows: Beginning at the northwest corner, a monument marked NW COR M 168 ; thence 300 feet in an easterly direction to the northeast corner, a monument marked NE COR M 168 ; thence 362.5 feet in a southerly direction to the east side center, a monument marked ESC M 168 ; thence 362.5 feet in a southerly direction to the southeast corner, a monument marked SE COR M 168 ; thence 300 feet in a westerly direction to the southwest corner, a monument marked SW COR M 168 ; thence 362.5 feet in a northerly direction to the west side center, a monument marked WSC M 168 ; thence 362.5 feet in a northerly direction to the point of beginning.

Each of the above-described monuments is a 4" x 4" post, 4½ feet long, set one foot of its length in the ground. Markings are on metal tags affixed to said posts.

All work necessary to complete this location had been completed by January 21, 1969.

Dated this 21st day of January 1969.

CORTEZ GOLD MINES  
Locator

By: W. L. Wilson  
Agent

RECORDED AT THE REQUEST OF W. L. Wilson  
on Jan. 27, 1969 at 01 8 A. M. in  
Book 27 of OFFICIAL RECORDS, 1969 323-324 RECORDS OF  
EUREKA COUNTY, NEVADA. William A. DeLoach Recorder.  
File No. 18510 Fee \$ 1.00



CERTIFICATE OF LOCATION OF MILLSITE CLAIM

THIS IS TO CERTIFY THAT the M 169 Millsite Claim was located by CORTEZ GOLD MINES, a joint venture consisting of American Exploration & Mining Co., The Bunker Hill Co., Webb Resources, Inc., and Vernon Taylor, Jr.; whose post office address is 2300 Russ Building, San Francisco, California 94104; on the 2nd day of January, 1969.

A true copy of the Notice of Location of said claim is attached, and by reference made a part hereof, which notice was posted on the location monument of said claim on the date specified in said notice.

## MILLSITE CLAIM

NOTICE OF LOCATION

NOTICE IS HEREBY GIVEN that the undersigned citizen of the United States hereby locates and claims the following described piece of ground as a Millsite Claim. From this location monument 10 feet in a northerly direction, 715 feet in a southerly direction and 150 feet on each side of the center of the claim.

The northwest corner of this claim is situate approximately 22893 feet north and approximately 565 feet west of the southwest corner of Section 6, T.26N., R.48E., MDB&M.

The general course of the claim is northerly and southerly and the size of the claim is 725 feet long by 300 feet wide, and contains approximately 5 acres. This claim shall be known as the M 169, situate in the Cortez Mining District, Lander and/or Eureka Counties, Nevada.

The Locator is the owner and proprietor of the ADA 17-33, the ADA 49-53, the ADA 60-64 and other lode mining claims in this district.

Located this 2<sup>nd</sup> day of January 1969 by:

CORTEZ GOLD MINES, a joint venture consisting of American Exploration & Mining Co., The Bunker Hill Co., Webb Resources, Inc., and Vernon Taylor, Jr. The post office address of the Locator is 2300 Russ Building, San Francisco, California 94104.

Witness: C. K. Williams  
C. J. Fendley

The corners and side centers of said claim are located and marked as follows: Beginning at the northwest corner, a monument marked NW COR M 169 ; thence 300 feet in an easterly direction to the northeast corner, a monument marked NE COR M 169 ; thence 362.5 feet in a southerly direction to the east side center, a monument marked ESC M 169 ; thence 362.5 feet in a southerly direction to the southeast corner, a monument marked SE COR M 169; thence 300 feet in a westerly direction to the southwest corner, a monument marked SW COR M 169 ; thence 362.5 feet in a northerly direction to the west side center, a monument marked WSC M 169 ; thence 362.5 feet in a northerly direction to the point of beginning.

Each of the above-described monuments is a 4" x 4" post, 4½ feet long, set one foot of its length in the ground. Markings are on metal tags affixed to said posts.

All work necessary to complete this location had been completed by January 21, 1969.

Dated this 21st day of January 1969.

CORTEZ GOLD MINES

Locator

By:

W. L. Wilson

Agent

RECORDED AT THE REQUEST OF W. L. Wilson  
on Jan. 27, 1969, at 01 min. past 8 A. M. In  
Book 27 of OFFICIAL RECORDS, 1969, 325-326 RECORDS OF  
EUREKA COUNTY, NEVADA. Shelley A. DePaul Recorder.  
File No. 18511 For \$ 1.00

CERTIFICATE OF LOCATION OF MILLSITE CLAIM

THIS IS TO CERTIFY THAT the M 170 Millsite Claim was located by CORTEZ GOLD MINES, a joint venture consisting of American Exploration & Mining Co., The Bunker Hill Co., Webb Resources, Inc., and Vernon Taylor, Jr.; whose post office address is 2300 Russ Building, San Francisco, California 94104; on the 2nd day of January, 1969.

A true copy of the Notice of Location of said claim is attached, and by reference made a part hereof, which notice was posted on the location monument of said claim on the date specified in said notice.

## MILLSITE CLAIM

C

NOTICE OF LOCATION

170.

NOTICE IS HEREBY GIVEN that the undersigned citizen of the United States hereby locates and claims the following described piece of ground as a Millsite Claim. From this location monument 10 feet in a northerly direction, 715 feet in a southerly direction and 150 feet on each side of the center of the claim.

The northwest corner of this claim is situate approximately 22768 feet north and approximately 5245 feet west of the southwest corner of Section 6, T.26N., R.48E., MDB&M.

The general course of the claim is northerly and southerly and the size of the claim is 725 feet long by 300 feet wide, and contains approximately 5 acres. This claim shall be known as the M 170, situate in the Cortez Mining District, Lander and/or Eureka Counties, Nevada.

The Locator is the owner and proprietor of the ADA 17-33, the ADA 49-53, the ADA 60-64 and other lode mining claims in this district.

Located this 2<sup>nd</sup> day of January 1969 by:

CORTEZ GOLD MINES, a joint venture consisting of American Exploration & Mining Co., The Bunker Hill Co., Webb Resources, Inc., and Vernon Taylor, Jr. The post office address of the Locator is 2300 Russ Building, San Francisco, California 94104.

Witness:

C. K. Wilcox  
C. J. Flarity

The corners and side centers of said claim are located and marked as follows: Beginning at the northwest corner, a monument marked NW COR M 170 ; thence 300 feet in an easterly direction to the northeast corner, a monument marked NE COR M 170 ; thence 362.5 feet in a southerly direction to the east side center, a monument marked ESC M 170 ; thence 362.5 feet in a southerly direction to the southeast corner, a monument marked SE COR M 170 ; thence 300 feet in a westerly direction to the southwest corner, a monument marked SW COR M 170 ; thence 362.5 feet in a northerly direction to the west side center, a monument marked WSC M 170 ; thence 362.5 feet in a northerly direction to the point of beginning.

Each of the above-described monuments is a 4" x 4" post, 4½ feet long, set one foot of its length in the ground. Markings are on metal tags affixed to said posts.

All work necessary to complete this location had been completed by January 21, 1969.

Dated this 21st day of January 1969.

CORTEZ GOLD MINES  
Locator

By: W. L. Wilson  
Agent

RECORDED AT THE REQUEST OF W. L. Wilson  
on Jan. 27 1969, at 01 o'clock 8 A. M. in  
Book 27 of OFFICIAL RECORDS, PAGE 327-328, RECORDS OF  
EUREKA COUNTY, NEVADA. Shelley A. DeLoach Recorder.  
File No. 48512 Fee \$ 1.00

CERTIFICATE OF LOCATION OF MILLSITE CLAIM

THIS IS TO CERTIFY THAT the M 171 Millsite Claim was located by CORTEZ GOLD MINES, a joint venture consisting of American Exploration & Mining Co., The Bunker Hill Co., Webb Resources, Inc., and Vernon Taylor, Jr.; whose post office address is 2300 Russ Building, San Francisco, California 94104; on the 2nd day of January, 1969.

A true copy of the Notice of Location of said claim is attached, and by reference made a part hereof, which notice was posted on the location monument of said claim on the date specified in said notice.

## MILLSITE CLAIM

NOTICE OF LOCATION 171

NOTICE IS HEREBY GIVEN that the undersigned citizen of the United States hereby locates and claims the following described piece of ground as a Millsite Claim. From this location monument 10 feet in a northerly direction, 715 feet in a southerly direction and 150 feet on each side of the center of the claim.

The northwest corner of this claim is situate approximately 23043 feet north and approximately 5054 feet west of the southwest corner of Section 6, T.26N., R.48E., MDB&M.

The general course of the claim is northerly and southerly and the size of the claim is 725 feet long by 300 feet wide, and contains approximately 5 acres. This claim shall be known as the M 171, situate in the Cortez Mining District, Lander and/or Eureka Counties, Nevada.

The Locator is the owner and proprietor of the ADA 17-33, the ADA 49-53, the ADA 60-64 and other lode mining claims in this district.

Located this 2nd day of January 1969 by:

CORTEZ GOLD MINES, a joint venture consisting of American Exploration & Mining Co., The Bunker Hill Co., Webb Resources, Inc., and Vernon Taylor, Jr. The post office address of the Locator is 2300 Russ Building, San Francisco, California 94104.

Witness: [Signature]  
[Signature]

The corners and side centers of said claim are located and marked as follows: Beginning at the northwest corner, a monument marked NW COR M 171 ; thence 300 feet in an easterly direction to the northeast corner, a monument marked NE COR M 171 ; thence 362.5 feet in a southerly direction to the east side center, a monument marked ESC M 171 ; thence 362.5 feet in a southerly direction to the southeast corner, a monument marked SE COR M 171 ; thence 300 feet in a westerly direction to the southwest corner, a monument marked SW COR M 171 ; thence 362.5 feet in a northerly direction to the west side center, a monument marked WSC M 171 ; thence 362.5 feet in a northerly direction to the point of beginning.

Each of the above-described monuments is a 4" x 4" post, 4½ feet long, set one foot of its length in the ground. Markings are on metal tags affixed to said posts.

All work necessary to complete this location had been completed by January 21, 1969.

Dated this 21st day of January 1969.

CORTEZ GOLD MINES

Locator

By: W. L. Wilson  
Agent

RECORDED AT THE REQUEST OF W. L. Wilson  
on Jan. 27 1969, at 01 o'clock, PM in  
Book 27 of OFFICIAL RECORDS, page 329-330 RECORDS OF  
EUREKA COUNTY, NEVADA William A. McLaughlin Recorder  
File No. 18513 Fee \$ 1.00

CERTIFICATE OF LOCATION OF MILLSITE CLAIM

THIS IS TO CERTIFY THAT the M 172 Millsite Claim was located by CORTEZ GOLD MINES, a joint venture consisting of American Exploration & Mining Co., The Bunker Hill Co., Webb Resources, Inc., and Vernon Taylor, Jr.; whose post office address is 2300 Russ Building, San Francisco, California 94104; on the 2nd day of January, 1969.

A true copy of the Notice of Location of said claim is attached, and by reference made a part hereof, which notice was posted on the location monument of said claim on the date specified in said notice.

## MILLSITE CLAIM

C

NOTICE OF LOCATION

172

NOTICE IS HEREBY GIVEN that the undersigned citizen of the United States hereby locates and claims the following described piece of ground as a Millsite Claim. From this location monument 10 feet in a northerly direction, 715 feet in a southerly direction and 150 feet on each side of the center of the claim.

The northwest corner of this claim is situate approximately 231/8 feet north and approximately 4763 feet west of the southwest corner of Section 6, T.26N., R.48E., MDB&M.

The general course of the claim is northerly and southerly and the size of the claim is 725 feet long by 300 feet wide, and contains approximately 5 acres. This claim shall be known as the M 172, situate in the Cortez Mining District, Lander and/or Eureka Counties, Nevada.

The Locator is the owner and proprietor of the ADA 17-33, the ADA 49-53, the ADA 60-64 and other lode mining claims in this district.

Located this 2nd day of January 1969 by:

CORTEZ GOLD MINES, a joint venture consisting of American Exploration & Mining Co., The Bunker Hill Co., Webb Resources, Inc., and Vernon Taylor, Jr. The post office address of the Locator is 2300 Russ Building, San Francisco, California 94104.

Witness:

*[Signature]*  
*[Signature]*



The corners and side centers of said claim are located and marked as follows: Beginning at the northwest corner, a monument marked NW COR M 172 ; thence 300 feet in an easterly direction to the northeast corner, a monument marked NE COR M 172 ; thence 362.5 feet in a southerly direction to the east side center, a monument marked ESC M 172 ; thence 362.5 feet in a southerly direction to the southeast corner, a monument marked SE COR M 172 ; thence 300 feet in a westerly direction to the southwest corner, a monument marked SW COR M 172 ; thence 362.5 feet in a northerly direction to the west side center, a monument marked WSC M 172 ; thence 362.5 feet in a northerly direction to the point of beginning.

Each of the above-described monuments is a 4" x 4" post, 4½ feet long, set one foot of its length in the ground. Markings are on metal tags affixed to said posts.

All work necessary to complete this location had been completed by January 21, 1969.

Dated this 21st day of January 1969.

CORTEZ GOLD MINES

Locator

By: W. L. Wilson  
Agent

RECORDED AT THE COUNTY CLERK'S OFFICE, W. L. Wilson  
on Jan. 27, 1969, at 01 min. past 8 A. M. In  
Book 27 of OFFICIAL RECORDS, page 331-332 RECORDS OF  
EUREKA COUNTY, NEVADA. William A. DePaoli Recorder.  
File No. 18514 Fee \$ 1.00

CERTIFICATE OF LOCATION OF MILLSITE CLAIM

THIS IS TO CERTIFY THAT the M 173 Millsite Claim was located by CORTEZ GOLD MINES, a joint venture consisting of American Exploration & Mining Co., The Bunker Hill Co., Webb Resources, Inc., and Vernon Taylor, Jr.; whose post office address is 2300 Russ Building, San Francisco, California 94104; on the 2nd day of January, 1969.

A true copy of the Notice of Location of said claim is attached, and by reference made a part hereof, which notice was posted on the location monument of said claim on the date specified in said notice.

## MILLSITE CLAIM

C

NOTICE OF LOCATION

173

NOTICE IS HEREBY GIVEN that the undersigned citizen of the United States hereby locates and claims the following described piece of ground as a Millsite Claim. From this location monument 10 feet in a northerly direction, 715 feet in a southerly direction and 150 feet on each side of the center of the claim.

The northwest corner of this claim is situate approximately 23192 feet north and approximately 4473 feet west of the southwest corner of Section 6, T.26N., R.48E., MDB&M.

The general course of the claim is northerly and southerly and the size of the claim is 725 feet long by 300 feet wide, and contains approximately 5 acres. This claim shall be known as the M 173, situate in the Cortez Mining District, Lander and/or Eureka Counties, Nevada.

The Locator is the owner and proprietor of the ADA 17-33, the ADA 49-53, the ADA 60-64 and other lode mining claims in this district.

Located this 2<sup>nd</sup> day of January 1969 by:

CORTEZ GOLD MINES, a joint venture consisting of American Exploration & Mining Co., The Bunker Hill Co., Webb Resources, Inc., and Vernon Taylor, Jr. The post office address of the Locator is 2300 Russ Building, San Francisco, California 94104.

Witness:

C. K. Hill Co. J.  
C. K. Hill Co. J.

The corners and side centers of said claim are located and marked as follows: Beginning at the northwest corner, a monument marked NW COR M 173; thence 300 feet in an easterly direction to the northeast corner, a monument marked NE COR M 173; thence 362.5 feet in a southerly direction to the east side center, a monument marked ESC M 173; thence 362.5 feet in a southerly direction to the southeast corner, a monument marked SE COR M 173; thence 300 feet in a westerly direction to the southwest corner, a monument marked SW COR M 173; thence 362.5 feet in a northerly direction to the west side center, a monument marked WSC M 173; thence 362.5 feet in a northerly direction to the point of beginning.

Each of the above-described monuments is a 4" x 4" post, 4½ feet long, set one foot of its length in the ground. Markings are on metal tags affixed to said posts.

All work necessary to complete this location had been completed by January 21, 1969.

Dated this 21st day of January 1969.

CORTEZ GOLD MINES  
Locator

By: W. L. Wilson  
Agent

RECORDED AT THE REQUEST OF W. L. Wilson  
on Jan. 27 1969, at 01 mins. past 8 A. M. in  
Book 27 of OFFICIAL RECORDS, page 333-334 RECORDS OF  
EUREKA COUNTY, NEVADA William C. DeLoach Recorder.  
File No. 18515 Fee \$ 1.00

48516

M 174

CERTIFICATE OF LOCATION OF MILLSITE CLAIM

THIS IS TO CERTIFY THAT the M 174 Millsite Claim was located by CORTEZ GOLD MINES, a joint venture consisting of American Exploration & Mining Co., The Bunker Hill Co., Webb Resources, Inc., and Vernon Taylor, Jr.; whose post office address is 2300 Russ Building, San Francisco, California 94104; on the 2nd day of January, 1969.

A true copy of the Notice of Location of said claim is attached, and by reference made a part hereof, which notice was posted on the location monument of said claim on the date specified in said notice.

## MILLSITE CLAIM

NOTICE OF LOCATION

174

NOTICE IS HEREBY GIVEN that the undersigned citizen of the United States hereby locates and claims the following described piece of ground as a Millsite Claim. From this location monument 10 feet in a northerly direction, 715 feet in a southerly direction and 150 feet on each side of the center of the claim.

The northwest corner of this claim is situate approximately 23267 feet north and approximately 4182 feet west of the southwest corner of Section 6, T.26N., R.48E., MDB&M.

The general course of the claim is northerly and southerly and the size of the claim is 725 feet long by 300 feet wide, and contains approximately 5 acres. This claim shall be known as the M 174, situate in the Cortez Mining District, Lander and/or Eureka Counties, Nevada.

The Locator is the owner and proprietor of the ADA 17-33, the ADA 49-53, the ADA 60-64 and other lode mining claims in this district.

Located this 2nd day of January 1969 by:

CORTEZ GOLD MINES, a joint venture consisting of American Exploration & Mining Co., The Bunker Hill Co., Webb Resources, Inc., and Vernon Taylor, Jr. The post office address of the Locator is 2300 Russ Building, San Francisco, California 94104.

Witness:

Carl Skellern  
C. J. Skellern

The corners and side centers of said claim are located and marked as follows: Beginning at the northwest corner, a monument marked NW COR M 174 ; thence 300 feet in an easterly direction to the northeast corner, a monument marked NE COR M 174 ; thence 362.5 feet in a southerly direction to the east side center, a monument marked ESC M 174 ; thence 362.5 feet in a southerly direction to the southeast corner, a monument marked SE COR M 174 ; thence 300 feet in a westerly direction to the southwest corner, a monument marked SW COR M 174 ; thence 362.5 feet in a northerly direction to the west side center, a monument marked WSC M 174 ; thence 362.5 feet in a northerly direction to the point of beginning.

Each of the above-described monuments is a 4" x 4" post, 4½ feet long, set one foot of its length in the ground. Markings are on metal tags affixed to said posts.

All work necessary to complete this location had been completed by January 21, 1969.

Dated this 21st day of January 1969.

CORTEZ GOLD MINES  
Locator

By: W. L. Wilson  
Agent

RECORDED AT THE REQUEST OF W. L. Wilson  
on Jan. 27 1969, at 01 mins. past 8 A. M. in  
Book 27 of OFFICIAL RECORDS, page 335-336 RECORDS OF  
EUREKA COUNTY, NEVADA. Shelby A. McFarlin Recorder.  
File No. 48516 Fee \$ 1.00

CERTIFICATE OF LOCATION OF MILLSITE CLAIM

THIS IS TO CERTIFY THAT the M 175 Millsite Claim was located by CORTEZ GOLD MINES, a joint venture consisting of American Exploration & Mining Co., The Bunker Hill Co., Webb Resources, Inc., and Vernon Taylor, Jr.; whose post office address is 2300 Russ Building, San Francisco, California 94104; on the 2nd day of January, 1969.

A true copy of the Notice of Location of said claim is attached, and by reference made a part hereof, which notice was posted on the location monument of said claim on the date specified in said notice.

## MILLSITE CLAIM

C

NOTICE OF LOCATION

175

NOTICE IS HEREBY GIVEN that the undersigned citizen of the United States hereby locates and claims the following described piece of ground as a Millsite Claim. From this location monument 10 feet in a northerly direction, 715 feet in a southerly direction and 150 feet on each side of the center of the claim.

The northwest corner of this claim is situate approximately 2342 feet north and approximately 3872 feet west of the southwest corner of Section 6, T.26N., R.48E., MDB&M.

The general course of the claim is northerly and southerly and the size of the claim is 725 feet long by 300 feet wide, and contains approximately 5 acres. This claim shall be known as the M 175, situate in the Cortez Mining District, Lander and/or Eureka Counties, Nevada.

The Locator is the owner and proprietor of the ADA 17-33, the ADA 49-53, the ADA 60-64 and other lode mining claims in this district.

Located this 2nd day of January 1969 by:

CORTEZ GOLD MINES, a joint venture consisting of American Exploration & Mining Co., The Bunker Hill Co., Webb Resources, Inc., and Vernon Taylor, Jr. The post office address of the Locator is 2300 Russ Building, San Francisco, California 94104.

Witness:

*[Signature]*  
*[Signature]*

The corners and side centers of said claim are located and marked as follows: Beginning at the northwest corner, a monument marked NW COR M 175; thence 300 feet in an easterly direction to the northeast corner, a monument marked NE COR M 175; thence 362.5 feet in a southerly direction to the east side center, a monument marked ESC M 175; thence 362.5 feet in a southerly direction to the southeast corner, a monument marked SE COR M 175; thence 300 feet in a westerly direction to the southwest corner, a monument marked SW COR M 175; thence 362.5 feet in a northerly direction to the west side center, a monument marked WSC M 175; thence 362.5 feet in a northerly direction to the point of beginning.

Each of the above-described monuments is a 4" x 4" post, 4½ feet long, set one foot of its length in the ground. Markings are on metal tags affixed to said posts.

All work necessary to complete this location had been completed by January 21, 1969.

Dated this 21st day of January 1969.

CORTEZ GOLD MINES  
Locator

By: W. L. Wilson  
Agent

RECORDED AT THE REQUEST OF W. L. Wilson  
on Jan. 27, 1969 at 01 min. post 8 A. M. in  
Book 27 of OFFICIAL RECORDS, page 337-338, RECORDS OF  
EUREKA COUNTY, NEVADA Hellen A. DeTale Recorder.  
File No. 48517 Fee \$1.00



CERTIFICATE OF LOCATION OF MILLSITE CLAIM

THIS IS TO CERTIFY THAT the M 176 Millsite Claim was located by CORTEZ GOLD MINES, a joint venture consisting of American Exploration & Mining Co., The Bunker Hill Co., Webb Resources, Inc., and Vernon Taylor, Jr.; whose post office address is 2300 Russ Building, San Francisco, California 94104; on the 2nd day of January, 1969.

A true copy of the Notice of Location of said claim is attached, and by reference made a part hereof, which notice was posted on the location monument of said claim on the date specified in said notice.

## MILLSITE CLAIM

C

NOTICE OF LOCATION

176

NOTICE IS HEREBY GIVEN that the undersigned citizen of the United States hereby locates and claims the following described piece of ground as a Millsite Claim. From this location monument 10 feet in a northerly direction, 715 feet in a southerly direction and 150 feet on each side of the center of the claim.

The northwest corner of this claim is situate approximately 23416 feet north and approximately 3601 feet west of the southwest corner of Section 6, T.26N., R.48E., MDB&M.

The general course of the claim is northerly and southerly and the size of the claim is 725 feet long by 300 feet wide, and contains approximately 5 acres. This claim shall be known as the M 176, situate in the Cortez Mining District, Lander and/or Eureka Counties, Nevada.

The Locator is the owner and proprietor of the ADA 17-33, the ADA 49-53, the ADA 60-64 and other lode mining claims in this district.

Located this 2nd day of January 1969 by:

CORTEZ GOLD MINES, a joint venture consisting of American Exploration & Mining Co., The Bunker Hill Co., Webb Resources, Inc., and Vernon Taylor, Jr. The post office address of the Locator is 2300 Russ Building, San Francisco, California 94104.

Witness:

*[Signature]*  
*[Signature]*

The corners and side centers of said claim are located and marked as follows: Beginning at the northwest corner, a monument marked NW COR M 176 ; thence 300 feet in an easterly direction to the northeast corner, a monument marked NE COR M 176 ; thence 362.5 feet in a southerly direction to the east side center, a monument marked ESC M 176 ; thence 362.5 feet in a southerly direction to the southeast corner, a monument marked SE COR M 176; thence 300 feet in a westerly direction to the southwest corner, a monument marked SW COR M 176 ; thence 362.5 feet in a northerly direction to the west side center, a monument marked WSC M 176 ; thence 362.5 feet in a northerly direction to the point of beginning.

Each of the above-described monuments is a 4" x 4" post, 4½ feet long, set one foot of its length in the ground. Markings are on metal tags affixed to said posts.

All work necessary to complete this location had been completed by January 21, 1969.

Dated this 21st day of January 1969.

CORTEZ GOLD MINES  
Locator

By: W. L. Wilson  
Agent

RECORDED AT THE REQUEST OF W. L. Wilson  
on Jan. 27, 1969, at 01 min. post 8 A. M. In  
Book 27 of OFFICIAL RECORDS page 339-340 RECORDS OF  
EUREKA COUNTY, NEVADA. Shelley A. DeTale Recorder.  
File No. 18518 Fee \$ 1.00

CERTIFICATE OF LOCATION OF MILLSITE CLAIM

THIS IS TO CERTIFY THAT the M 177 Millsite Claim was located by CORTEZ GOLD MINES, a joint venture consisting of American Exploration & Mining Co., The Bunker Hill Co., Webb Resources, Inc., and Vernon Taylor, Jr.; whose post office address is 2300 Russ Building, San Francisco, California 94104; on the 2nd day of January, 1969.

A true copy of the Notice of Location of said claim is attached, and by reference made a part hereof, which notice was posted on the location monument of said claim on the date specified in said notice.

## MILLSITE CLAIM

NOTICE OF LOCATION

177

NOTICE IS HEREBY GIVEN that the undersigned citizen of the United States hereby locates and claims the following described piece of ground as a Millsite Claim. From this location monument 10 feet in a northerly direction, 715 feet in a southerly direction and 150 feet on each side of the center of the claim.

The northwest corner of this claim is situate approximately 2342 feet north and approximately 331 feet west of the southwest corner of Section 6, T.26N., R.48E., MDB&M.

The general course of the claim is northerly and southerly and the size of the claim is 725 feet long by 300 feet wide, and contains approximately 5 acres. This claim shall be known as the M 177, situate in the Cortez Mining District, Lander and/or Eureka Counties, Nevada.

The Locator is the owner and proprietor of the ADA 17-33, the ADA 49-53, the ADA 60-64 and other lode mining claims in this district.

Located this 2nd day of January 1969 by:

CORTEZ GOLD MINES, a joint venture consisting of American Exploration & Mining Co., The Bunker Hill Co., Webb Resources, Inc., and Vernon Taylor, Jr. The post office address of the Locator is 2300 Russ Building, San Francisco, California 94104.

Witness:

C. K. Shuler  
C. D. Risch

The corners and side centers of said claim are located and marked as follows: Beginning at the northwest corner, a monument marked NW COR M 177 ; thence 300 feet in an easterly direction to the northeast corner, a monument marked NE COR M 177 ; thence 362.5 feet in a southerly direction to the east side center, a monument marked ESC M 177 ; thence 362.5 feet in a southerly direction to the southeast corner, a monument marked SE COR M 177 ; thence 300 feet in a westerly direction to the southwest corner, a monument marked SW COR M 177 ; thence 362.5 feet in a northerly direction to the west side center, a monument marked WSC M 177 ; thence 362.5 feet in a northerly direction to the point of beginning.

Each of the above-described monuments is a 4" x 4" post, 4½ feet long, set one foot of its length in the ground. Markings are on metal tags affixed to said posts.

All work necessary to complete this location had been completed by January 21, 1969.

Dated this 21st day of January 1969.

CORTEZ GOLD MINES  
Locator

By: W. L. Wilson  
Agent

RECORDED AT THE REQUEST OF W. L. Wilson  
on Jan. 27, 1969 at 01 miles, post 8 A. M. in  
Book 27 of OFFICIAL RECORDS, page 341-342, RECORDS OF  
EUREKA COUNTY, NEVADA, William A. DePaoli Recorder  
File No. 18519 Fee \$ 1.00

48520

CERTIFICATE OF LOCATION OF MILLSITE CLAIM

THIS IS TO CERTIFY THAT the M 178 Millsite Claim was located by CORTEZ GOLD MINES, a joint venture consisting of American Exploration & Mining Co., The Bunker Hill Co., Webb Resources, Inc., and Vernon Taylor, Jr.; whose post office address is 2300 Russ Building, San Francisco, California 94104; on the 2nd day of January, 1969.

A true copy of the Notice of Location of said claim is attached, and by reference made a part hereof, which notice was posted on the location monument of said claim on the date specified in said notice.

## MILLSITE CLAIM

178

NOTICE OF LOCATION

NOTICE IS HEREBY GIVEN that the undersigned citizen of the United States hereby locates and claims the following described piece of ground as a Millsite Claim. From this location monument 10 feet in a northerly direction, 715 feet in a southerly direction, 132 feet in a westerly direction and 168 feet in an easterly direction.

The northwest corner of this claim is situate approximately 23566 feet north and approximately 3020 feet west of the southwest corner of Section 6, T. 26 N., R. 48 E., MDB&M.

The general course of the claim is northerly and southerly, and the size of the claim is 725 feet long by 300 feet wide, and contains approximately 5 acres. This claim shall be known as the M 178, situate in the Cortez Mining District, Lander and/or Eureka Counties, Nevada.

The Locator is the owner and proprietor of the ADA 17-33, the ADA 49-53, the ADA 60-64, and other lode mining claims in this District.

Located this 2nd day of January, 1969 by:

CORTEZ GOLD MINES, a joint venture consisting of American Exploration & Mining Co., The Bunker Hill Co., Webb Resources, Inc., and Vernon Taylor, Jr. The post office address of the Locator is 2300 Russ Building, San Francisco, California 94104.

Witness:   


The corners and side centers of said claim are located and marked as follows: Beginning at the northwest corner, a monument marked NW COR M 178 ; thence 300 feet in an easterly direction to the northeast corner, a monument marked NE COR M 178 ; thence 362.5 feet in a southerly direction to the east side center, a monument marked ESC M 178 ; thence 362.5 feet in a southerly direction to the southeast corner, a monument marked SE COR M 178 ; thence 300 feet in a westerly direction to the southwest corner, a monument marked SW COR M 178 ; thence 362.5 feet in a northerly direction to the west side center, a monument marked WSC M 178 ; thence 362.5 feet in a northerly direction to the point of beginning.

Each of the above-described monuments is a 4" x 4" post, 4½ feet long, set one foot of its length in the ground. Markings are on metal tags affixed to said posts.

All work necessary to complete this location had been completed by January 21, 1969.

Dated this 21st day of January 1969.

CORTEZ GOLD MINES  
Locator

By: W. L. Wilson  
Agent

RECORDED AT THE REQUEST OF W. L. Wilson  
on Jan. 27, 1969, at 01 .. time past 8 A. M. in  
Book 27 of OFFICIAL RECORDS, page 343-344 RECORDS OF  
EUREKA COUNTY, NEVADA. Shelley A. Detarli Recorder.  
File No. 18520 Fee \$ 1.00

48521

M 179

CERTIFICATE OF LOCATION OF MILLSITE CLAIM

THIS IS TO CERTIFY THAT the M 179 Millsite Claim was located by CORTEZ GOLD MINES, a joint venture consisting of American Exploration & Mining Co., The Bunker Hill Co., Webb Resources, Inc., and Vernon Taylor, Jr.; whose post office address is 2300 Russ Building, San Francisco, California 94104; on the 2nd day of January, 1969.

A true copy of the Notice of Location of said claim is attached, and by reference made a part hereof, which notice was posted on the location monument of said claim on the date specified in said notice.

## MILLSITE CLAIM

C

NOTICE OF LOCATION

179.

NOTICE IS HEREBY GIVEN that the undersigned citizen of the United States hereby locates and claims the following described piece of ground as a Millsite Claim. From this location monument 10 feet in a northerly direction, 715 feet in a southerly direction and 150 feet on each side of the center of the claim.

The northwest corner of this claim is situate approximately 23640 feet north and approximately 2710 feet west of the southwest corner of Section 6, T.26N., R.48E., MDBLM.

The general course of the claim is northerly and southerly and the size of the claim is 725 feet long by 300 feet wide, and contains approximately 5 acres. This claim shall be known as the M 179, situate in the Cortez Mining District, Lander and/or Eureka Counties, Nevada.

The Locator is the owner and proprietor of the ADA 17-33, the ADA 49-53, the ADA 60-64 and other lode mining claims in this district.

Located this 2nd day of January 1969 by:

CORTEZ GOLD MINES, a joint venture consisting of American Exploration & Mining Co., The Bunker Hill Co., Webb Resources, Inc., and Vernon Taylor, Jr. The post office address of the Locator is 2300 Russ Building, San Francisco, California 94104.

Witness:

A. K. [Signature]  
C. J. [Signature]



The corners and side centers of said claim are located and marked as follows: Beginning at the northwest corner, a monument marked NW COR M 179 ; thence 300 feet in an easterly direction to the northeast corner, a monument marked NE COR M 179 ; thence 362.5 feet in a southerly direction to the east side center, a monument marked ESC M 179 ; thence 362.5 feet in a southerly direction to the southeast corner, a monument marked SE COR M 179; thence 300 feet in a westerly direction to the southwest corner, a monument marked SW COR M 179 ; thence 362.5 feet in a northerly direction to the west side center, a monument marked WSC M 179 ; thence 362.5 feet in a northerly direction to the point of beginning.

Each of the above-described monuments is a 4" x 4" post, 4½ feet long, set one foot of its length in the ground. Markings are on metal tags affixed to said posts.

All work necessary to complete this location had been completed by January 21, 1969.

Dated this 21st day of January 1969.

CORTEZ GOLD MINES

Locator

By: W. L. Wilson

Agent

RECORDED AT THE REQUEST OF W. L. Wilson  
on Jan. 27, 1969, at 01 min. past 8 A. M. In  
Book 27 of OFFICIAL RECORDS, Page 345-346 RECORDS OF  
EUREKA COUNTY, NEVADA Shelley C. Metcalf Recorder.  
File No. 18521 Fee 1.00

CERTIFICATE OF LOCATION OF MILLSITE CLAIM

THIS IS TO CERTIFY THAT the M 180 Millsite Claim was located by CORTEZ GOLD MINES, a joint venture consisting of American Exploration & Mining Co., The Bunker Hill Co., Webb Resources, Inc., and Vernon Taylor, Jr.; whose post office address is 2300 Russ Building, San Francisco, California 94104; on the 2nd day of January, 1969.

A true copy of the Notice of Location of said claim is attached, and by reference made a part hereof, which notice was posted on the location monument of said claim on the date specified in said notice.

## MILLSITE CLAIM

C

NOTICE OF LOCATION

180

NOTICE IS HEREBY GIVEN that the undersigned citizen of the United States hereby locates and claims the following described piece of ground as a Millsite Claim. From this location monument 10 feet in a northerly direction, 715 feet in a southerly direction and 150 feet on each side of the center of the claim.

The northwest corner of this claim is situate approximately 237.5 foot north and approximately 243.7 foot west of the southwest corner of Section 6, T.26N., R.48E., MDB&M.

The general course of the claim is northerly and southerly and the size of the claim is 725 feet long by 300 feet wide, and contains approximately 5 acres. This claim shall be known as the M 180, situate in the Cortez Mining District, Lander and/or Eureka Counties, Nevada.

The Locator is the owner and proprietor of the ADA 17-33, the ADA 49-53, the ADA 60-64 and other lode mining claims in this district.

Located this 2<sup>nd</sup> day of January 1969 by:

CORTEZ GOLD MINES, a joint venture consisting of American Exploration & Mining Co., The Bunker Hill Co., Webb Resources, Inc., and Vernon Taylor, Jr. The post office address of the Locator is 2300 Russ Building, San Francisco, California 94104.

Witness: Carl HillC. J. Hill

The corners and side centers of said claim are located and marked as follows: Beginning at the northwest corner, a monument marked NW COR M 180; thence 300 feet in an easterly direction to the northeast corner, a monument marked NE COR M 180; thence 362.5 feet in a southerly direction to the east side center, a monument marked ESC M 180; thence 362.5 feet in a southerly direction to the southeast corner, a monument marked SE COR M 180; thence 300 feet in a westerly direction to the southwest corner, a monument marked SW COR M 180; thence 362.5 feet in a northerly direction to the west side center, a monument marked WSC M 180; thence 362.5 feet in a northerly direction to the point of beginning.

Each of the above-described monuments is a 4" x 4" post, 4½ feet long, set one foot of its length in the ground. Markings are on metal tags affixed to said posts.

All work necessary to complete this location had been completed by January 21, 1969.

Dated this 21st day of January 1969.

CORTEZ GOLD MINES  
Locator

By: W. L. Wilson  
Agent

RECORDED AT THE REQUEST OF W. L. Wilson  
on Jan. 27, 1969, at 01 mins. past 8 A. M. in  
Book 27 of OFFICIAL RECORDS, page 347-348 RECORDS OF  
EUREKA COUNTY, NEVADA, William A. Metask Recorder.  
File No. 48522 Fee \$ 1.00

CERTIFICATE OF LOCATION OF MILLSITE CLAIM

THIS IS TO CERTIFY THAT the M 181 Millsite Claim was located by CORTEZ GOLD MINES, a joint venture consisting of American Exploration & Mining Co., The Bunker Hill Co., Webb Resources, Inc., and Vernon Taylor, Jr.; whose post office address is 2300 Russ Building, San Francisco, California 94104; on the 2nd day of January, 1969.

A true copy of the Notice of Location of said claim is attached, and by reference made a part hereof, which notice was posted on the location monument of said claim on the date specified in said notice.

## MILLSITE CLAIM

NOTICE OF LOCATION

NOTICE IS HEREBY GIVEN that the undersigned citizen of the United States hereby locates and claims the following described piece of ground as a Millsite Claim. From this location monument 10 feet in a northerly direction, 715 feet in a southerly direction and 150 feet on each side of the center of the claim.

The northwest corner of this claim is situate approximately 23790 feet north and approximately 2148 feet west of the southwest corner of Section 6, T.26N., R.48E., MDB&M.

The general course of the claim is northerly and southerly and the size of the claim is 725 feet long by 300 feet wide, and contains approximately 5 acres. This claim shall be known as the M 181, situate in the Cortez Mining District, Lander and/or Eureka Counties, Nevada.

The Locator is the owner and proprietor of the ADA 17-33, the ADA 49-53, the ADA 60-64 and other lode mining claims in this district.

Located this 2<sup>nd</sup> day of January 1969 by:

CORTEZ GOLD MINES, a joint venture consisting of American Exploration & Mining Co., The Bunker Hill Co., Webb Resources, Inc., and Vernon Taylor, Jr. The post office address of the Locator is 2300 Russ Building, San Francisco, California 94104.

Witness: [Signature]  
[Signature]

The corners and side centers of said claim are located and marked as follows: Beginning at the northwest corner, a monument marked NW COR M 181; thence 300 feet in an easterly direction to the northeast corner, a monument marked NE COR M 181; thence 362.5 feet in a southerly direction to the east side center, a monument marked ESC M 181; thence 362.5 feet in a southerly direction to the southeast corner, a monument marked SE COR M 181; thence 300 feet in a westerly direction to the southwest corner, a monument marked SW COR M 181; thence 362.5 feet in a northerly direction to the west side center, a monument marked WSC M 181; thence 362.5 feet in a northerly direction to the point of beginning.

Each of the above-described monuments is a 4" x 4" post, 4½ feet long, set one foot of its length in the ground. Markings are on metal tags affixed to said posts.

All work necessary to complete this location had been completed by January 21, 1969.

Dated this 21st day of January 1969.

CORTEZ GOLD MINES  
Locator

By: W. L. Wilson  
Agent

RECORDED AT THE REQUEST OF W. L. Wilson  
on Jan. 27, 1969 at 8 A. M.  
Book 27 of OFFICIAL RECORDS, PAGE 349-350 RECORDS OF  
EUREKA COUNTY, NEVADA. Shelley A. DeArsh Recorder  
File No. 18523 Fee 1.00

CERTIFICATE OF LOCATION OF MILLSITE CLAIM

THIS IS TO CERTIFY THAT the M 182 Millsite Claim was located by CORTEZ GOLD MINES, a joint venture consisting of American Exploration & Mining Co., The Bunker Hill Co., Webb Resources, Inc., and Vernon Taylor, Jr.; whose post office address is 2300 Russ Building, San Francisco, California 94104; on the 2nd day of January, 1969.

A true copy of the Notice of Location of said claim is attached, and by reference made a part hereof, which notice was posted on the location monument of said claim on the date specified in said notice.

## MILLSITE CLAIM

C

NOTICE OF LOCATION

182

NOTICE IS HEREBY GIVEN that the undersigned citizen of the United States hereby locates and claims the following described piece of ground as a Millsite Claim. From this location monument 10 feet in a northerly direction, 715 feet in a southerly direction and 150 feet on each side of the center of the claim.

The northwest corner of this claim is situate approximately 2366 feet north and approximately 758 feet west of the southwest corner of Section 6, T.26N., R.48E., MDB&M.

The general course of the claim is northerly and southerly and the size of the claim is 725 feet long by 300 feet wide, and contains approximately 5 acres. This claim shall be known as the M 182, situate in the Cortez Mining District, Lander and/or Eureka Counties, Nevada.

The Locator is the owner and proprietor of the ADA 17-33, the ADA 49-53, the ADA 60-64 and other lode mining claims in this district.

Located this 2<sup>nd</sup> day of January 1969 by:

CORTEZ GOLD MINES, a joint venture consisting of American Exploration & Mining Co., The Bunker Hill Co., Webb Resources, Inc., and Vernon Taylor, Jr. The post office address of the Locator is 2300 Russ Building, San Francisco, California 94104.

Witness:

A. K. Hildner  
C. J. Rerity

The corners and side centers of said claim are located and marked as follows: Beginning at the northwest corner, a monument marked NW COR M 182 ; thence 300 feet in an easterly direction to the northeast corner, a monument marked NE COR M 182 ; thence 362.5 feet in a southerly direction to the east side center, a monument marked ESC M 182 ; thence 362.5 feet in a southerly direction to the southeast corner, a monument marked SE COR M 182 ; thence 300 feet in a westerly direction to the southwest corner, a monument marked SW COR M 182 ; thence 362.5 feet in a northerly direction to the west side center, a monument marked WSC M 182 ; thence 362.5 feet in a northerly direction to the point of beginning.

Each of the above-described monuments is a 4" x 4" post, 4½ feet long, set one foot of its length in the ground. Markings are on metal tags affixed to said posts.

All work necessary to complete this location had been completed by January 21, 1969.

Dated this 21st day of January 1969.

CORTEZ GOLD MINES  
Locator

By: W. L. Wilson  
Agent

RECORDED AT THE REQUEST OF W. L. Wilson  
on Jan. 27, 1969, at 01 o'clock, 8 A. M. In  
Book 27 of OFFICIAL RECORDS, page 351-352 RECORDS OF  
EUREKA COUNTY, NEVADA. Hollis A. DeTale Recorder.  
File No. 18524 Fee \$ 1.00



48525

M 183

CERTIFICATE OF LOCATION OF MILLSITE CLAIM

THIS IS TO CERTIFY THAT the M 183 Millsite Claim was located by CORTEZ GOLD MINES, a joint venture consisting of American Exploration & Mining Co., The Bunker Hill Co., Webb Resources, Inc., and Vernon Taylor, Jr.; whose post office address is 2300 Russ Building, San Francisco, California 94104; on the 2nd day of January, 1969.

A true copy of the Notice of Location of said claim is attached, and by reference made a part hereof, which notice was posted on the location monument of said claim on the date specified in said notice.

## MILLSITE CLAIM

C

NOTICE OF LOCATION

183

NOTICE IS HEREBY GIVEN that the undersigned citizen of the United States hereby locates and claims the following described piece of ground as a Millsite Claim. From this location monument 10 feet in a northerly direction, 715 feet in a southerly direction and 150 feet on each side of the center of the claim.

The northwest corner of this claim is situate approximately 23732 feet north and approximately 1867 feet west of the southwest corner of Section 6, T.26N., R.48E., MDB&M.

The general course of the claim is northerly and southerly and the size of the claim is 725 feet long by 300 feet wide, and contains approximately 5 acres. This claim shall be known as the M 183, situate in the Cortez Mining District, Lander and/or Eureka Counties, Nevada.

The Locator is the owner and proprietor of the ADA 17-33, the ADA 49-53, the ADA 60-64 and other lode mining claims in this district.

Located this 2<sup>nd</sup> day of January 1969 by:

CORTEZ GOLD MINES, a joint venture consisting of American Exploration & Mining Co., The Bunker Hill Co., Webb Resources, Inc., and Vernon Taylor, Jr. The post office address of the Locator is 2300 Russ Building, San Francisco, California 94104.

Witness:

C. K. Stinson  
C. J. Hardy

The corners and side centers of said claim are located and marked as follows: Beginning at the northwest corner, a monument marked NW COR M 183 ; thence 300 feet in an easterly direction to the northeast corner, a monument marked NE COR M 183 ; thence 362.5 feet in a southerly direction to the east side center, a monument marked ESC M 183 ; thence 362.5 feet in a southerly direction to the southeast corner, a monument marked SE COR M 183 ; thence 300 feet in a westerly direction to the southwest corner, a monument marked SW COR M 183 ; thence 362.5 feet in a northerly direction to the west side center, a monument marked WSC M 183 ; thence 362.5 feet in a northerly direction to the point of beginning.

Each of the above-described monuments is a 4" x 4" post, 4½ feet long, set one foot of its length in the ground. Markings are on metal tags affixed to said posts.

All work necessary to complete this location had been completed by January 21, 1969.

Dated this 21st day of January 1969.

CORTEZ GOLD MINES  
Locator

By: W. L. Wilson  
Agent

RECORDED AT THE REQUEST OF W. L. Wilson  
on Jan. 27, 1969 at 01 o'clock PM in  
Book 27 of OFFICIAL RECORDS, page 353-354 RECORDS OF  
EUREKA COUNTY, NEVADA. William A. DePash Recorder  
File No. 48525 Fee \$ 1.00

48526

M 184

CERTIFICATE OF LOCATION OF MILLSITE CLAIM

THIS IS TO CERTIFY THAT the M 184 Millsite Claim was located by CORTEZ GOLD MINES, a joint venture consisting of American Exploration & Mining Co., The Bunker Hill Co., Webb Resources, Inc., and Vernon Taylor, Jr.; whose post office address is 2300 Russ Building, San Francisco, California 94104; on the 2nd day of January, 1969.

A true copy of the Notice of Location of said claim is attached, and by reference made a part hereof, which notice was posted on the location monument of said claim on the date specified in said notice.

## MILLSITE CLAIM

NOTICE OF LOCATION 184

NOTICE IS HEREBY GIVEN that the undersigned citizen of the United States hereby locates and claims the following described piece of ground as a Millsite Claim. From this location monument 10 feet in a northerly direction, 715 feet in a southerly direction and 150 feet on each side of the center of the claim.

The northwest corner of this claim is situate approximately 2967 feet north and approximately 1277 feet west of the southwest corner of Section 6, T.26N., R.48E., MDB&M.

The general course of the claim is northerly and southerly and the size of the claim is 725 feet long by 300 feet wide, and contains approximately 5 acres. This claim shall be known as the M 184, situate in the Cortez Mining District, Lander and/or Eureka Counties, Nevada.

The Locator is the owner and proprietor of the ADA 17-33, the ADA 49-53, the ADA 60-64 and other lode mining claims in this district.

Located this 2nd day of January 1969 by:

CORTEZ GOLD MINES, a joint venture consisting of American Exploration & Mining Co., The Bunker Hill Co., Webb Resources, Inc., and Vernon Taylor, Jr. The post office address of the Locator is 2300 Russ Building, San Francisco, California 94104.

Witness: C. K. Stinson  
C. M. Stinson

The corners and side centers of said claim are located and marked as follows: Beginning at the northwest corner, a monument marked NW COR M 184 ; thence 300 feet in an easterly direction to the northeast corner, a monument marked NE COR M 184 ; thence 362.5 feet in a southerly direction to the east side center, a monument marked ESC M 184 ; thence 362.5 feet in a southerly direction to the southeast corner, a monument marked SE COR M 184 ; thence 300 feet in a westerly direction to the southwest corner, a monument marked SW COR M 184 ; thence 362.5 feet in a northerly direction to the west side center, a monument marked WSC M 184 ; thence 362.5 feet in a northerly direction to the point of beginning.

Each of the above-described monuments is a 4" x 4" post, 4½ feet long, set one foot of its length in the ground. Markings are on metal tags affixed to said posts.

All work necessary to complete this location had been completed by January 21, 1969.

Dated this 21st day of January 1969.

CORTEZ GOLD MINES

Locator

By: W. L. Wilson  
Agent

RECORDED AT THE REQUEST OF W. L. Wilson  
on Jan. 27, 1969 at 01 mine Post B A. M. in  
Book 27 of OFFICIAL RECORDS, page 355-356 RECORDS OF  
EUREKA COUNTY, NEVADA. Shelley A. DePaola Recorder.  
File No. 18526 Fee \$ 1.00

CERTIFICATE OF LOCATION OF MILLSITE CLAIM

THIS IS TO CERTIFY THAT the M 185 Millsite Claim was located by CORTEZ GOLD MINES, a joint venture consisting of American Exploration & Mining Co., The Bunker Hill Co., Webb Resources, Inc., and Vernon Taylor, Jr.; whose post office address is 2300 Russ Building, San Francisco, California 94104; on the 2nd day of January, 1969.

A true copy of the Notice of Location of said claim is attached, and by reference made a part hereof, which notice was posted on the location monument of said claim on the date specified in said notice.

## MILLSITE CLAIM

C

NOTICE OF LOCATION

185

NOTICE IS HEREBY GIVEN that the undersigned citizen of the United States hereby locates and claims the following described piece of ground as a Millsite Claim. From this location monument 10 feet in a northerly direction, 715 feet in a southerly direction and 150 feet on each side of the center of the claim.

The northwest corner of this claim is situate approximately 2487 feet north and approximately 286 feet west of the southwest corner of Section 6, T.26N., R.48E., MDB&M.

The general course of the claim is northerly and southerly and the size of the claim is 725 feet long by 300 feet wide, and contains approximately 5 acres. This claim shall be known as the M 185, situate in the Cortez Mining District, Lander and/or Eureka Counties, Nevada.

The Locator is the owner and proprietor of the ADA 17-33, the ADA 49-53, the ADA 60-64 and other lode mining claims in this district.

Located this 2<sup>nd</sup> day of January 1969 by:

CORTEZ GOLD MINES, a joint venture consisting of American Exploration & Mining Co., The Bunker Hill Co., Webb Resources, Inc., and Vernon Taylor, Jr. The post office address of the Locator is 2300 Russ Building, San Francisco, California 94104.

Witness: [Signature]  
[Signature]

The corners and side centers of said claim are located and marked as follows: Beginning at the northwest corner, a monument marked NW COR M 185 ; thence 300 feet in an easterly direction to the northeast corner, a monument marked NE COR M 185 ; thence 362.5 feet in a southerly direction to the east side center, a monument marked ESC M 185 ; thence 362.5 feet in a southerly direction to the southeast corner, a monument marked SE COR M 185 ; thence 300 feet in a westerly direction to the southwest corner, a monument marked SW COR M 185 ; thence 362.5 feet in a northerly direction to the west side center, a monument marked WSC M 185 ; thence 362.5 feet in a northerly direction to the point of beginning.

Each of the above-described monuments is a 4" x 4" post, 4½ feet long, set one foot of its length in the ground. Markings are on metal tags affixed to said posts.

All work necessary to complete this location had been completed by January 21, 1969.

Dated this 21st day of January 1969.

CORTEZ GOLD MINES  
Locator

By: W. L. Wilson  
Agent

RECORDED AT THE REQUEST OF W. L. Wilson  
on Jan. 27, 1969 of 01 min. post B A M. In  
Book 27 of OFFICIAL RECORDS, page 357-358 RECORDS OF  
EUREKA COUNTY, NEVADA. Shelley A. DeTack Recorder.  
File No. 18527 Fee \$ 1.00

CERTIFICATE OF LOCATION OF MILLSITE CLAIM

THIS IS TO CERTIFY THAT the M 186 Millsite Claim was located by CORTEZ GOLD MINES, a joint venture consisting of American Exploration & Mining Co., The Bunker Hill Co., Webb Resources, Inc., and Vernon Taylor, Jr.; whose post office address is 2300 Russ Building, San Francisco, California 94104; on the 2nd day of January, 1969.

A true copy of the Notice of Location of said claim is attached, and by reference made a part hereof, which notice was posted on the location monument of said claim on the date specified in said notice.

## MILLSITE CLAIM

C

NOTICE OF LOCATION

186

NOTICE IS HEREBY GIVEN that the undersigned citizen of the United States hereby locates and claims the following described piece of ground as a Millsite Claim. From this location monument 10 feet in a northerly direction, 715 feet in a southerly direction and 150 feet on each side of the center of the claim.

The northwest corner of this claim is situate approximately 24163 feet north and approximately 626 feet west of the southwest corner of Section 6, T.26N., R.48E., MDB&M.

The general course of the claim is northerly and southerly and the size of the claim is 725 feet long by 300 feet wide, and contains approximately 5 acres. This claim shall be known as the M 186, situate in the Cortez Mining District, Lander and/or Eureka Counties, Nevada.

The Locator is the owner and proprietor of the ADA 17-33, the ADA 49-53, the ADA 60-64 and other lode mining claims in this district.

Located this 2nd day of January 1969 by:

CORTEZ GOLD MINES, a joint venture consisting of American Exploration & Mining Co., The Bunker Hill Co., Webb Resources, Inc., and Vernon Taylor, Jr. The post office address of the Locator is 2300 Russ Building, San Francisco, California 94104.

Witness:

*C. K. Wilson Jr.*  
*C. J. Wilson*



The corners and side centers of said claim are located and marked as follows: Beginning at the northwest corner, a monument marked NW COR M 186; thence 300 feet in an easterly direction to the northeast corner, a monument marked NE COR M 186; thence 362.5 feet in a southerly direction to the east side center, a monument marked ESC M 186; thence 362.5 feet in a southerly direction to the southeast corner, a monument marked SE COR M 186; thence 300 feet in a westerly direction to the southwest corner, a monument marked SW COR M 186; thence 362.5 feet in a northerly direction to the west side center, a monument marked WSC M 186; thence 362.5 feet in a northerly direction to the point of beginning.

Each of the above-described monuments is a 4" x 4" post, 4½ feet long, set one foot of its length in the ground. Markings are on metal tags affixed to said posts.

All work necessary to complete this location had been completed by January 21, 1969.

Dated this 21st day of January 1969.

CORTEZ GOLD MINES

Locator

By: W. L. Wilson  
Agent

RECORDED AT THE REQUEST OF W. L. Wilson  
on Jan. 27, 1969 at 01 8 A. M. in  
Book 27 of OFFICIAL RECORDS, page 359-360 RECORDS OF  
EUREKA COUNTY, NEVADA. John A. DePaski Recorder.  
File No. 18528 Fee \$ 1.00

CERTIFICATE OF LOCATION OF MILLSITE CLAIM

THIS IS TO CERTIFY THAT the M 187 Millsite Claim was located by CORTEZ GOLD MINES, a joint venture consisting of American Exploration & Mining Co., The Bunker Hill Co., Webb Resources, Inc., and Vernon Taylor, Jr.; whose post office address is 2300 Russ Building, San Francisco, California 94104; on the 2nd day of January, 1969.

A true copy of the Notice of Location of said claim is attached, and by reference made a part hereof, which notice was posted on the location monument of said claim on the date specified in said notice.

## MILLSITE CLAIM

NOTICE OF LOCATION

NOTICE IS HEREBY GIVEN that the undersigned citizen of the United States hereby locates and claims the following described piece of ground as a Millsite Claim. From this location monument 10 feet in a northerly direction, 715 feet in a southerly direction and 150 feet on each side of the center of the claim.

The northwest corner of this claim is situate approximately 27238 feet north and approximately 405 feet west of the southwest corner of Section 6, T.26N., R.48E., MDB&M.

The general course of the claim is northerly and southerly and the size of the claim is 725 feet long by 300 feet wide, and contains approximately 5 acres. This claim shall be known as the M 187, situate in the Cortez Mining District, Lander and/or Eureka Counties, Nevada.

The Locator is the owner and proprietor of the ADA 17-33, the ADA 49-53, the ADA 60-64 and other lode mining claims in this district.

Located this 2nd day of January 1969 by:

CORTEZ GOLD MINES, a joint venture consisting of American Exploration & Mining Co., The Bunker Hill Co., Webb Resources, Inc., and Vernon Taylor, Jr. The post office address of the Locator is 2300 Russ Building, San Francisco, California 94104.

Witness:

Clark Hillman  
C. J. Hardy

The corners and side centers of said claim are located and marked as follows: Beginning at the northwest corner, a monument marked NW COR M 187 ; thence 300 feet in an easterly direction to the northeast corner, a monument marked NE COR M 187 ; thence 362.5 feet in a southerly direction to the east side center, a monument marked ESC M 187 ; thence 362.5 feet in a southerly direction to the southeast corner, a monument marked SE COR M 187 ; thence 300 feet in a westerly direction to the southwest corner, a monument marked SW COR M 187 ; thence 362.5 feet in a northerly direction to the west side center, a monument marked WSC M 187 ; thence 362.5 feet in a northerly direction to the point of beginning.

Each of the above-described monuments is a 4" x 4" post, 4½ feet long, set one foot of its length in the ground. Markings are on metal tags affixed to said posts.

All work necessary to complete this location had been completed by January 21, 1969.

Dated this 21st day of January 1969.

CORTEZ GOLD MINES  
Locator

By: W. L. Wilson  
Agent

RECORDED AT THE REQUEST OF W. L. Wilson  
on Jan. 27 1969 at 01 PM, East 8 A. M. In  
Book 27 of OFFICIAL RECORDS, page 361-362, RECORDS OF  
EUREKA COUNTY, NEVADA William A. Detaschi Recorder.  
File No. 18529 Fee \$1.00

CERTIFICATE OF LOCATION OF MILLSITE CLAIM

THIS IS TO CERTIFY THAT the M 188 Millsite Claim was located by CORTEZ GOLD MINES, a joint venture consisting of American Exploration & Mining Co., The Bunker Hill Co., Webb Resources, Inc., and Vernon Taylor, Jr.; whose post office address is 2300 Russ Building, San Francisco, California 94104; on the 2nd day of January, 1969.

A true copy of the Notice of Location of said claim is attached, and by reference made a part hereof, which notice was posted on the location monument of said claim on the date specified in said notice.

## MILLSITE CLAIM

NOTICE OF LOCATION

NOTICE IS HEREBY GIVEN that the undersigned citizen of the United States hereby locates and claims the following described piece of ground as a Millsite Claim. From this location monument 10 feet in a northerly direction, 715 feet in a southerly direction and 150 feet on each side of the center of the claim.

The northwest corner of this claim is situate approximately 24113 feet north and approximately 115 feet west of the southwest corner of Section 6, T.26N., R.48E., MDB&M.

The general course of the claim is northerly and southerly and the size of the claim is 725 feet long by 300 feet wide, and contains approximately 5 acres. This claim shall be known as the M 188, situate in the Cortez Mining District, Lander and/or Esmeralda Counties, Nevada.

The Locator is the owner and proprietor of the ADA 17-33, the ADA 49-53, the ADA 60-64 and other lode mining claims in this district.

Located this 2nd day of January 1969 by:

CORTEZ GOLD MINES, a joint venture consisting of American Exploration & Mining Co., The Bunker Hill Co., Webb Resources, Inc., and Vernon Taylor, Jr. The post office address of the Locator is 2300 Russ Building, San Francisco, California 94104.

Witness: [Signature]  
[Signature]

The corners and side centers of said claim are located and marked as follows: Beginning at the northwest corner, a monument marked NW COR M 188 ; thence 300 feet in an easterly direction to the northeast corner, a monument marked NE COR M 188 ; thence 362.5 feet in a southerly direction to the east side center, a monument marked ESC M 188 ; thence 362.5 feet in a southerly direction to the southeast corner, a monument marked SE COR M 188 ; thence 300 feet in a westerly direction to the southwest corner, a monument marked SW COR M 188 ; thence 362.5 feet in a northerly direction to the west side center, a monument marked WSC M 188 ; thence 362.5 feet in a northerly direction to the point of beginning.

Each of the above-described monuments is a 4" x 4" post, 4½ feet long, set one foot of its length in the ground. Markings are on metal tags affixed to said posts.

All work necessary to complete this location had been completed by January 21, 1969.

Dated this 21st day of January 1969.

CORTEZ GOLD MINES

Locator

By: W. L. Wilson  
Agent

RECORDED AT THE REQUEST OF W. L. Wilson  
on Jan. 27, 1969, at 01 min. past 8 A. M. in  
Book 27 of OFFICIAL RECORDS, page 363-364, RECORDS OF  
EUREKA COUNTY, NEVADA. Recorder  
File No. 48530 Fee \$ 1.00

CERTIFICATE OF LOCATION OF MILLSITE CLAIM

THIS IS TO CERTIFY THAT the M 189 Millsite Claim was located by CORTEZ GOLD MINES, a joint venture consisting of American Exploration & Mining Co., The Bunker Hill Co., Webb Resources, Inc., and Vernon Taylor, Jr.; whose post office address is 2300 Russ Building, San Francisco, California 94104; on the 2nd day of January, 1969.

A true copy of the Notice of Location of said claim is attached, and by reference made a part hereof, which notice was posted on the location monument of said claim on the date specified in said notice.

## MILLSITE CLAIM

189

NOTICE OF LOCATION

NOTICE IS HEREBY GIVEN that the undersigned citizen of the United States hereby locates and claims the following described piece of ground as a Millsite Claim. From this location monument 10 feet in a northerly direction, 715 feet in a southerly direction and 150 feet on each side of the center of the claim.

The northwest corner of this claim is situate approximately 24387 feet north and approximately 1757 feet east of the southwest corner of Section 6, T.26N., R.48E., MDBAM.

The general course of the claim is northerly and southerly and the size of the claim is 725 feet long by 300 feet wide, and contains approximately 5 acres. This claim shall be known as the M 189, situate in the Cortez Mining District, Lander and/or Eureka Counties, Nevada.

The Locator is the owner and proprietor of the ADA 17-33, the ADA 49-53, the ADA 60-64 and other lode mining claims in this district.

Located this 2<sup>nd</sup> day of January 1969 by:

CORTEZ GOLD MINES, a joint venture consisting of American Exploration & Mining Co., The Bunker Hill Co., Webb Resources, Inc., and Vernon Taylor, Jr. The post office address of the Locator is 2300 Russ Building, San Francisco, California 94104.

Witness: C. H. Shilson  
C. J. Hardy

The corners and side centers of said claim are located and marked as follows: Beginning at the northwest corner, a monument marked NW COR M 189 ; thence 300 feet in an easterly direction to the northeast corner, a monument marked NE COR M 189 ; thence 362.5 feet in a southerly direction to the east side center, a monument marked ESC M 189 ; thence 362.5 feet in a southerly direction to the southeast corner, a monument marked SE COR M 189 ; thence 300 feet in a westerly direction to the southwest corner, a monument marked SW COR M 189 ; thence 362.5 feet in a northerly direction to the west side center, a monument marked WSC M 189 ; thence 362.5 feet in a northerly direction to the point of beginning.

Each of the above-described monuments is a 4" x 4" post, 4½ feet long, set one foot of its length in the ground. Markings are on metal tags affixed to said posts.

All work necessary to complete this location had been completed by January 21, 1969.

Dated this 21st day of January 1969.

CORTEZ GOLD MINES  
Locator

By: W. L. Wilson  
Agent

RECORDED AT THE REQUEST OF W. L. Wilson  
on Jan. 27, 1969 at 01 M. P. 8 A. M. In  
Book 27 of OFFICIAL RECORDS, page 365-366, RECORDS OF  
EUREKA COUNTY, NEVADA. Shelley A. DeTale Recorder.  
File No. 18531 Fee \$ 1.00



CERTIFICATE OF LOCATION OF MILLSITE CLAIM

THIS IS TO CERTIFY THAT the M 190 Millsite Claim was located by CORTEZ GOLD MINES, a joint venture consisting of American Exploration & Mining Co., The Bunker Hill Co., Webb Resources, Inc., and Vernon Taylor, Jr.; whose post office address is 2300 Russ Building, San Francisco, California 94104; on the 1st day of January, 1969.

A true copy of the Notice of Location of said claim is attached, and by reference made a part hereof, which notice was posted on the location monument of said claim on the date specified in said notice.

## MILLSITE CLAIM

190

NOTICE OF LOCATION

NOTICE IS HEREBY GIVEN that the undersigned citizen of the United States hereby locates and claims the following described piece of ground as a Millsite Claim. From this location monument 10 feet in a northerly direction, 715 feet in a southerly direction and 150 feet on each side of the center of the claim.

The northwest corner of this claim is situate approximately 24462 feet north and approximately 466 feet east of the southwest corner of Section 6, T.26N., R.48E., MDB&M.

The general course of the claim is northerly and southerly and the size of the claim is 725 feet long by 300 feet wide, and contains approximately 5 acres. This claim shall be known as the M 190, situate in the Cortez Mining District, Lander and/or Eureka Counties, Nevada.

The Locator is the owner and proprietor of the ADA 17-33, the ADA 49-53, the ADA 60-64 and other lode mining claims in this district.

Located this 1<sup>st</sup> day of January 1969 by:

CORTEZ GOLD MINES, a joint venture consisting of American Exploration & Mining Co., The Bunker Hill Co., Webb Resources, Inc., and Vernon Taylor, Jr. The post office address of the Locator is 2300 Russ Building, San Francisco, California 94104.

Witness:

*Clark Hillborn*  
*C. J. Hardy*

The corners and side centers of said claim are located and marked as follows: Beginning at the northwest corner, a monument marked NW COR M 190 ; thence 300 feet in an easterly direction to the northeast corner, a monument marked NE COR M 190 ; thence 362.5 feet in a southerly direction to the east side center, a monument marked ESC M 190 ; thence 362.5 feet in a southerly direction to the southeast corner, a monument marked SE COR M 190; thence 300 feet in a westerly direction to the southwest corner, a monument marked SW COR M 190 ; thence 362.5 feet in a northerly direction to the west side center, a monument marked WSC M 190 ; thence 362.5 feet in a northerly direction to the point of beginning.

Each of the above-described monuments is a 4" x 4" post, 4½ feet long, set one foot of its length in the ground. Markings are on metal tags affixed to said posts.

All work necessary to complete this location had been completed by January 21, 1969.

Dated this 21st day of January 1969.

CORTEZ GOLD MINES  
Locator

By: W. L. Wilson  
Agent

RECORDED AT THE REQUEST OF W. L. Wilson  
on Jan. 27 1969 at 01 min. past 8 A. M. In  
Book 27 of OFFICIAL RECORDS, page 367-368, RECORDS OF  
EUREKA COUNTY, NEVADA. Shelley C. DeTasio Recorder.  
File No. 18532 Fee 1.00

CERTIFICATE OF LOCATION OF MILLSITE CLAIM

THIS IS TO CERTIFY THAT the M 191 Millsite Claim was located by CORTEZ GOLD MINES, a joint venture consisting of American Exploration & Mining Co., The Bunker Hill Co., Webb Resources, Inc., and Vernon Taylor, Jr.; whose post office address is 2300 Russ Building, San Francisco, California 94104; on the 1st day of January, 1969.

A true copy of the Notice of Location of said claim is attached, and by reference made a part hereof, which notice was posted on the location monument of said claim on the date specified in said notice.

## MILLSITE CLAIM 191

NOTICE OF LOCATION

NOTICE IS HEREBY GIVEN that the undersigned citizen of the United States hereby locates and claims the following described piece of ground as a Millsite Claim. From this location monument 10 feet in a northerly direction, 715 feet in a southerly direction and 150 feet on each side of the center of the claim.

The northwest corner of this claim is situate approximately 24337 feet north and approximately 756 feet east of the southwest corner of Section 6, T.26N., R.48E., MDB&M.

The general course of the claim is northerly and southerly and the size of the claim is 725 feet long by 300 feet wide, and contains approximately 5 acres. This claim shall be known as the M 191, situate in the Cortez Mining District, Lander and/or Eureka Counties, Nevada.

The Locator is the owner and proprietor of the ADA 17-33, the ADA 49-53, the ADA 60-64 and other lode mining claims in this district.

Located this 1<sup>st</sup> day of January 1969 by:

CORTEZ GOLD MINES, a joint venture consisting of American Exploration & Mining Co., The Bunker Hill Co., Webb Resources, Inc., and Vernon Taylor, Jr. The post office address of the Locator is 2300 Russ Building, San Francisco, California 94104.

Witness: C. K. Wilson  
C. J. [Signature]

The corners and side centers of said claim are located and marked as follows: Beginning at the northwest corner, a monument marked NW COR M 191; thence 300 feet in an easterly direction to the northeast corner, a monument marked NE COR M 191; thence 362.5 feet in a southerly direction to the east side center, a monument marked ESC M 191; thence 362.5 feet in a southerly direction to the southeast corner, a monument marked SE COR M 191; thence 300 feet in a westerly direction to the southwest corner, a monument marked SW COR M 191; thence 362.5 feet in a northerly direction to the west side center, a monument marked WSC M 191; thence 362.5 feet in a northerly direction to the point of beginning.

Each of the above-described monuments is a 4" x 4" post, 4½ feet long, set one foot of its length in the ground. Markings are on metal tags affixed to said posts.

All work necessary to complete this location had been completed by January 21, 1969.

Dated this 21st day of January 1969.

CORTEZ GOLD MINES  
Locator

By: W. L. Wilson  
Agent

RECORDED AT THE REQUEST OF W. L. Wilson  
on Jan. 27, 1969, at 01 min. past 8 A. M. in  
Book 27 of OFFICIAL RECORDS, page 369-370 RECORDS OF  
EUREKA COUNTY, NEVADA. Shelley A. DeLoach Recorder.  
File No. 48533 Fee \$ 1.00

CERTIFICATE OF LOCATION OF MILLSITE CLAIM

THIS IS TO CERTIFY THAT the M 192 Millsite Claim was located by CORTEZ GOLD MINES, a joint venture consisting of American Exploration & Mining Co., The Bunker Hill Co., Webb Resources, Inc., and Vernon Taylor, Jr.; whose post office address is 2300 Russ Building, San Francisco, California 94104; on the 1st day of January, 1969.

A true copy of the Notice of Location of said claim is attached, and by reference made a part hereof, which notice was posted on the location monument of said claim on the date specified in said notice.

## MILLSITE CLAIM

NOTICE OF LOCATION 192

NOTICE IS HEREBY GIVEN that the undersigned citizen of the United States hereby locates and claims the following described piece of ground as a Millsite Claim. From this location monument 10 feet in a northerly direction, 715 feet in a southerly direction and 150 feet on each side of the center of the claim.

The northwest corner of this claim is situate approximately 24611 feet north and approximately 1047 feet east of the southwest corner of Section 6, T.26N., R.48E., MDB&M.

The general course of the claim is northerly and southerly and the size of the claim is 725 feet long by 300 feet wide, and contains approximately 5 acres. This claim shall be known as the M 192, situate in the Cortez Mining District, Lander and/or Eureka Counties, Nevada.

The Locator is the owner and proprietor of the ADA 17-33, the ADA 49-53, the ADA 60-64 and other lode mining claims in this district.

Located this 1<sup>st</sup> day of January 1969 by:

CORTEZ GOLD MINES, a joint venture consisting of American Exploration & Mining Co., The Bunker Hill Co., Webb Resources, Inc., and Vernon Taylor, Jr. The post office address of the Locator is 2300 Russ Building, San Francisco, California 94104.

Witness: A. K. [Signature]  
C. J. [Signature]

The corners and side centers of said claim are located and marked as follows: Beginning at the northwest corner, a monument marked NW COR M 192; thence 300 feet in an easterly direction to the northeast corner, a monument marked NE COR M 192; thence 362.5 feet in a southerly direction to the east side center, a monument marked ESC M 192; thence 362.5 feet in a southerly direction to the southeast corner, a monument marked SE COR M 192; thence 300 feet in a westerly direction to the southwest corner, a monument marked SW COR M 192; thence 362.5 feet in a northerly direction to the west side center, a monument marked WSC M 192; thence 362.5 feet in a northerly direction to the point of beginning.

Each of the above-described monuments is a 4" x 4" post, 4½ feet long, set one foot of its length in the ground. Markings are on metal tags affixed to said posts.

All work necessary to complete this location had been completed by January 21, 1969.

Dated this 21st day of January 1969.

CORTEZ GOLD MINES  
Locator

By: W. L. Wilson  
Agent

RECORDED AT THE REQUEST OF W. L. Wilson  
on Jan. 27, 1969, of 01 ... min. post 8 A. M. in  
Book 27 ... of OFFICIAL RECORDS, page 371-372 RECORDS OF  
EUREKA COUNTY, NEVADA. \_\_\_\_\_ Recorder.  
FILE NO. 18534 Fee \$1.00

CERTIFICATE OF LOCATION OF MILLSITE CLAIM

THIS IS TO CERTIFY THAT the M 193 Millsite Claim was located by CORTEZ GOLD MINES, a joint venture consisting of American Exploration & Mining Co., The Bunker Hill Co., Webb Resources, Inc., and Vernon Taylor, Jr.; whose post office address is 2300 Russ Building, San Francisco, California 94104; on the 1st day of January, 1969.

A true copy of the Notice of Location of said claim is attached, and by reference made a part hereof, which notice was posted on the location monument of said claim on the date specified in said notice.

## MILLSITE CLAIM

193

NOTICE OF LOCATION

NOTICE IS HEREBY GIVEN that the undersigned citizen of the United States hereby locates and claims the following described piece of ground as a Millsite Claim. From this location monument 10 feet in a northerly direction, 715 feet in a southerly direction and 150 feet on each side of the center of the claim.

The northwest corner of this claim is situate approximately 2486 feet north and approximately 1337 feet east of the southwest corner of Section 6, T.26N., R.48E., MDB&M.

The general course of the claim is northerly and southerly and the size of the claim is 725 feet long by 300 feet wide, and contains approximately 5 acres. This claim shall be known as the M 193, situate in the Cortez Mining District, Lander and/or Eureka Counties, Nevada.

The Locator is the owner and proprietor of the ADA 17-33, the ADA 49-53, the ADA 60-64 and other lode mining claims in this district.

Located this 1<sup>st</sup> day of January 1969 by:

CORTEZ GOLD MINES, a joint venture consisting of American Exploration & Mining Co., The Bunker Hill Co., Webb Resources, Inc., and Vernon Taylor, Jr. The post office address of the Locator is 2300 Russ Building, San Francisco, California 94104.

Witness:

G. K. Wilson, Jr.C. J. Purdy



The corners and side centers of said claim are located and marked as follows: Beginning at the northwest corner, a monument marked NW COR M 193 ; thence 300 feet in an easterly direction to the northeast corner, a monument marked NE COR M 193 ; thence 362.5 feet in a southerly direction to the east side center, a monument marked ESC M 193 ; thence 362.5 feet in a southerly direction to the southeast corner, a monument marked SE COR M 193 ; thence 300 feet in a westerly direction to the southwest corner, a monument marked SW COR M 193 ; thence 362.5 feet in a northerly direction to the west side center, a monument marked WSC M 193 ; thence 362.5 feet in a northerly direction to the point of beginning.

Each of the above-described monuments is a 4" x 4" post, 4½ feet long, set one foot of its length in the ground. Markings are on metal tags affixed to said posts.

All work necessary to complete this location had been completed by January 21, 1969.

Dated this 21st day of January 1969.

CORTEZ GOLD MINES  
Locator

By: W. L. Wilson  
Agent

RECORDED AT THE REQUEST OF W. L. Wilson  
on Jan. 27 19 69 at 01 mins. past 8 A. M. in  
Book 27 of OFFICIAL RECORDS, page 373-374 RECORDS OF  
EUREKA COUNTY, NEVADA. Recorder.  
File No. 18535 Fee \$ 1.00

CERTIFICATE OF LOCATION OF MILLSITE CLAIM

THIS IS TO CERTIFY THAT the M 194 Millsite Claim was located by CORTEZ GOLD MINES, a joint venture consisting of American Exploration & Mining Co., The Bunker Hill Co., Webb Resources, Inc., and Vernon Taylor, Jr.; whose post office address is 2300 Russ Building, San Francisco, California 94104; on the 2nd day of January, 1969.

A true copy of the Notice of Location of said claim is attached, and by reference made a part hereof, which notice was posted on the location monument of said claim on the date specified in said notice.

## MILLSITE CLAIM

D

NOTICE OF LOCATION

194

NOTICE IS HEREBY GIVEN that the undersigned citizen of the United States hereby locates and claims the following described piece of ground as a Millsite Claim. From this location monument 10 feet in a southerly direction, 715 feet in a northerly direction and 150 feet on each side of the center of the claim.

The northwest corner of this claim is situate approximately 23670 feet north and approximately 5325 feet west of the southwest corner of Section 6, T.26N., R.48E., MDB&M.

The general course of the claim is northerly and southerly and the size of the claim is 725 feet long by 300 feet wide, and contains approximately 5 acres. This claim shall be known as the M 194, situate in the Cortez Mining District, Lander and/or Eureka Counties, Nevada.

The Locator is the owner and proprietor of the ADA 17-33, the ADA 49-53, the ADA 60-64 and other lode mining claims in this district.

Located this 2<sup>nd</sup> day of January 1969 by:

CORTEZ GOLD MINES, a joint venture consisting of American Exploration & Mining Co., The Bunker Hill Co., Webb Resources, Inc., and Vernon Taylor, Jr. The post office address of the Locator is 2300 Russ Building, San Francisco, California 94104.

Witness:

C. K. Wilson, Jr.  
C. J. Parry

The corners and side centers of said claim are located and marked as follows: Beginning at the northwest corner, a monument marked NW COR M 194; thence 300 feet in an easterly direction to the northeast corner, a monument marked NE COR M 194; thence 362.5 feet in a southerly direction to the east side center, a monument marked ESC M 194; thence 362.5 feet in a southerly direction to the southeast corner, a monument marked SE COR M 194; thence 300 feet in a westerly direction to the southwest corner, a monument marked SW COR M 194; thence 362.5 feet in a northerly direction to the west side center, a monument marked WSC M 194; thence 362.5 feet in a northerly direction to the point of beginning.

Each of the above-described monuments is a 4" x 4" post, 4½ feet long, set one foot of its length in the ground. Markings are on metal tags affixed to said posts.

All work necessary to complete this location had been completed by January 21, 1969.

Dated this 21st day of January 1969.

CORTEZ GOLD MINES  
Locator

By: W. L. Wilson  
Agent

RECORDED AT THE REQUEST OF W. L. Wilson  
on Jan. 27 1969 at 01 P.M. 8 A.M. 11  
Book 27 of OFFICIAL RECORDS, 1934 375-376 RECORDS OF  
EUREKA COUNTY, NEVADA. Shelley A. DePaulis Recorder.  
File No. 48536 Fee \$ 1.00

CERTIFICATE OF LOCATION OF MILLSITE CLAIM

THIS IS TO CERTIFY THAT the M 195 Millsite Claim was located by CORTEZ GOLD MINES, a joint venture consisting of American Exploration & Mining Co., The Bunker Hill Co., Webb Resources, Inc., and Vernon Taylor, Jr.; whose post office address is 2300 Russ Building, San Francisco, California 94104; on the 2nd day of January, 1969.

A true copy of the Notice of Location of said claim is attached, and by reference made a part hereof, which notice was posted on the location monument of said claim on the date specified in said notice.

MILLSITE CLAIM

D

NOTICE OF LOCATION

195

NOTICE IS HEREBY GIVEN that the undersigned citizen of the United States hereby locates and claims the following described piece of ground as a Millsite Claim. From this location monument 10 feet in a southerly direction, 715 feet in a northerly direction and 150 feet on each side of the center of the claim.

The northwest corner of this claim is situate approximately 23745 feet north and approximately 5234 feet west of the southwest corner of Section 6, T.26N., R.48E., MDB&M.

The general course of the claim is northerly and southerly and the size of the claim is 725 feet long by 300 feet wide, and contains approximately 5 acres. This claim shall be known as the M 195, situate in the Cortez Mining District, Lander and/or Eureka Counties, Nevada.

The Locator is the owner and proprietor of the ADA 17-33, the ADA 49-53, the ADA 60-64 and other lode mining claims in this district.

Located this 2<sup>nd</sup> day of January 1969 by:

CORTEZ GOLD MINES, a joint venture consisting of American Exploration & Mining Co., The Bunker Hill Co., Webb Resources, Inc., and Vernon Taylor, Jr. The post office address of the Locator is 2300 Russ Building, San Francisco, California 94104.

Witness:

*C. K. Malcom*  
*C. J. Purdy*

The corners and side centers of said claim are located and marked as follows: Beginning at the northwest corner, a monument marked NW COR M 195 ; thence 300 feet in an easterly direction to the northeast corner, a monument marked NE COR M 195 ; thence 362.5 feet in a southerly direction to the east side center, a monument marked ESC M 195 ; thence 362.5 feet in a southerly direction to the southeast corner, a monument marked SE COR M 195; thence 300 feet in a westerly direction to the southwest corner, a monument marked SW COR M 195 ; thence 362.5 feet in a northerly direction to the west side center, a monument marked WSC M 195 ; thence 362.5 feet in a northerly direction to the point of beginning.

Each of the above-described monuments is a 4" x 4" post, 4½ feet long, set one foot of its length in the ground. Markings are on metal tags affixed to said posts.

All work necessary to complete this location had been completed by January 21, 1969.

Dated this 21st day of January 1969.

CORTEZ GOLD MINES  
Locator

By: W. L. Wilson  
Agent

RECORDED AT THE REQUEST OF W. L. Wilson  
on Jan. 27 1969 at 01 8 A. M. in  
Book 27 of OFFICIAL RECORDS, 377-378 RECORDS OF  
EUREKA COUNTY, CALIFORNIA. Helen A. Betts Recorder.  
File No. 18537 Fee \$ 1.00

CERTIFICATE OF LOCATION OF MILLSITE CLAIM

THIS IS TO CERTIFY THAT the M 196 Millsite Claim was located by CORTEZ GOLD MINES, a joint venture consisting of American Exploration & Mining Co., The Bunker Hill Co., Webb Resources, Inc., and Vernon Taylor, Jr.; whose post office address is 2300 Russ Building, San Francisco, California 94104; on the 2nd day of January, 1969.

A true copy of the Notice of Location of said claim is attached, and by reference made a part hereof, which notice was posted on the location monument of said claim on the date specified in said notice.

## MILLSITE CLAIM

D

NOTICE OF LOCATION

196

NOTICE IS HEREBY GIVEN that the undersigned citizen of the United States hereby locates and claims the following described piece of ground as a Millsite Claim. From this location monument 10 feet in a southerly direction, 715 feet in a northerly direction and 150 feet on each side of the center of the claim.

The northwest corner of this claim is situate approximately 3382 feet north and approximately 4244 feet west of the southwest corner of Section 6, T.26N., R.48E., MDB&M.

The general course of the claim is northerly and southerly and the size of the claim is 725 feet long by 300 feet wide, and contains approximately 5 acres. This claim shall be known as the M 196, situate in the Cortez Mining District, Lander and/or Eureka Counties, Nevada.

The Locator is the owner and proprietor of the ADA 17-33, the ADA 49-53, the ADA 60-64 and other lode mining claims in this district.

Located this 2<sup>nd</sup> day of January 1969 by:

CORTEZ GOLD MINES, a joint venture consisting of American Exploration & Mining Co., The Bunker Hill Co., Webb Resources, Inc., and Vernon Taylor, Jr. The post office address of the Locator is 2300 Russ Building, San Francisco, California 94104.

Witness: T. K. Halloway  
C. J. R. Halloway

The corners and side centers of said claim are located and marked as follows: Beginning at the northwest corner, a monument marked NW COR M 196; thence 300 feet in an easterly direction to the northeast corner, a monument marked NE COR M 196; thence 362.5 feet in a southerly direction to the east side center, a monument marked ESC M 196; thence 362.5 feet in a southerly direction to the southeast corner, a monument marked SE COR M 196; thence 300 feet in a westerly direction to the southwest corner, a monument marked SW COR M 196; thence 362.5 feet in a northerly direction to the west side center, a monument marked WSC M 196; thence 362.5 feet in a northerly direction to the point of beginning.

Each of the above-described monuments is a 4" x 4" post, 4½ feet long, set one foot of its length in the ground. Markings are on metal tags affixed to said posts.

All work necessary to complete this location had been completed by January 21, 1969.

Dated this 21st day of January 1969.

CORTEZ GOLD MINES  
Locator

By: W. L. Wilson  
Agent

RECORDED AT THE REQUEST OF W. L. Wilson  
on Jan. 27, 1969 at 01 8 A. M. in  
Book 27 of OFFICIAL RECORDS, page 379-380 RECORDS OF  
EUREKA COUNTY, NEVADA. Shelley A. DeTash Recorder.  
File No. 18538 Fee \$ 1.00



CERTIFICATE OF LOCATION OF MILLSITE CLAIM

THIS IS TO CERTIFY THAT the M 197 Millsite Claim was located by CORTEZ GOLD MINES, a joint venture consisting of American Exploration & Mining Co., The Bunker Hill Co., Webb Resources, Inc., and Vernon Taylor, Jr.; whose post office address is 2300 Russ Building, San Francisco, California 94104; on the 2nd day of January, 1969.

A true copy of the Notice of Location of said claim is attached, and by reference made a part hereof, which notice was posted on the location monument of said claim on the date specified in said notice.

## MILLSITE CLAIM

D

NOTICE OF LOCATION

197

NOTICE IS HEREBY GIVEN that the undersigned citizen of the United States hereby locates and claims the following described piece of ground as a Millsite Claim. From this location monument 10 feet in a southerly direction, 715 feet in a northerly direction and 150 feet on each side of the center of the claim.

The northwest corner of this claim is situate approximately 23874 feet north and approximately 4653 feet west of the southwest corner of Section 6, T.26N., R.48E., MDB&M.

The general course of the claim is northerly and southerly and the size of the claim is 725 feet long by 300 feet wide, and contains approximately 5 acres. This claim shall be known as the M 197, situate in the Cortez Mining District, Lander and/or Eureka Counties, Nevada.

The Locator is the owner and proprietor of the ADA 17-33, the ADA 49-53, the ADA 60-64 and other lode mining claims in this district.

Located this 2<sup>nd</sup> day of January 1969 by:

CORTEZ GOLD MINES, a joint venture consisting of American Exploration & Mining Co., The Bunker Hill Co., Webb Resources, Inc., and Vernon Taylor, Jr. The post office address of the Locator is 2300 Russ Building, San Francisco, California 94104.

Witness:

*Carl H. Wilson Jr.*  
*C. J. Parley*

The corners and side centers of said claim are located and marked as follows: Beginning at the northwest corner, a monument marked NW COR M 197 ; thence 300 feet in an easterly direction to the northeast corner, a monument marked NE COR M 197 ; thence 362.5 feet in a southerly direction to the east side center, a monument marked ESC M 197 ; thence 362.5 feet in a southerly direction to the southeast corner, a monument marked SE COR M 197 ; thence 300 feet in a westerly direction to the southwest corner, a monument marked SW COR M 197 ; thence 362.5 feet in a northerly direction to the west side center, a monument marked WSC M 197 ; thence 362.5 feet in a northerly direction to the point of beginning.

Each of the above-described monuments is a 4" x 4" post, 4½ feet long, set one foot of its length in the ground. Markings are on metal tags affixed to said posts.

All work necessary to complete this location had been completed by January 21, 1969.

Dated this 21st day of January 1969.

CORTEZ GOLD MINES  
Locator

By: W. L. Wilson  
Agent

RECORDED AT THE REQUEST OF W. L. Wilson  
on Jan. 27, 19 69 at 01 min. 8 A. M. In  
Book 27 of OFFICIAL RECORDS, page 381-382 RECORDS OF  
EUREKA COUNTY, NEVADA. William A. DeLoach Recorder.  
File No. 48539 Fee \$ 1.00



CERTIFICATE OF LOCATION OF MILLSITE CLAIM

THIS IS TO CERTIFY THAT the M 198 Millsite Claim was located by CORTEZ GOLD MINES, a joint venture consisting of American Exploration & Mining Co., The Bunker Hill Co., Webb Resources, Inc., and Vernon Taylor, Jr.; whose post office address is 2300 Russ Building, San Francisco, California 94104; on the 2nd day of January, 1969.

A true copy of the Notice of Location of said claim is attached, and by reference made a part hereof, which notice was posted on the location monument of said claim on the date specified in said notice.

MILLSITE CLAIM

D

NOTICE OF LOCATION

198

NOTICE IS HEREBY GIVEN that the undersigned citizen of the United States hereby locates and claims the following described piece of ground as a Millsite Claim. From this location monument 10 feet in a southerly direction, 715 feet in a northerly direction and 150 feet on each side of the center of the claim.

The northwest corner of this claim is situate approximately 23747 feet north and approximately 4363 feet west of the southwest corner of Section 6, T.26N., R.48E., MDB&M.

The general course of the claim is northerly and southerly and the size of the claim is 725 feet long by 300 feet wide, and contains approximately 5 acres. This claim shall be known as the M 198, situate in the Cortez Mining District, Lander and/or Eureka Counties, Nevada.

The Locator is the owner and proprietor of the ADA 17-33, the ADA 49-53, the ADA 60-64 and other lode mining claims in this district.

Located this 2<sup>nd</sup> day of January 1969 by:

CORTEZ GOLD MINES, a joint venture consisting of American Exploration & Mining Co., The Bunker Hill Co., Webb Resources, Inc., and Vernon Taylor, Jr. The post office address of the Locator is 2300 Russ Building, San Francisco, California 94104.

Witness:

C. K. Richardson Jr.  
C. J. Purdy

The corners and side centers of said claim are located and marked as follows: Beginning at the northwest corner, a monument marked NW COR M 198 ; thence 300 feet in an easterly direction to the northeast corner, a monument marked NE COR M 198 ; thence 362.5 feet in a southerly direction to the east side center, a monument marked ESC M 198 ; thence 362.5 feet in a southerly direction to the southeast corner, a monument marked SE COR M 198 ; thence 300 feet in a westerly direction to the southwest corner, a monument marked SW COR M 198 ; thence 362.5 feet in a northerly direction to the west side center, a monument marked WSC M 198 ; thence 362.5 feet in a northerly direction to the point of beginning.

Each of the above-described monuments is a 4" x 4" post, 4½ feet long, set one foot of its length in the ground. Markings are on metal tags affixed to said posts.

All work necessary to complete this location had been completed by January 21, 1969.

Dated this 21st day of January 1969.

CORTEZ GOLD MINES

Locator

By: W. L. Wilson

Agent

RECORDED AT THE REQUEST OF W. L. Wilson  
on Jan. 27 1969 at 01 8 A. M. in  
Book 27 of ORIGINAL RECORDS OF 383-384  
EUREKA COUNTY, NEVADA William A. McLaughlin Recorder  
File No. 18540 Fee \$ 1.00

CERTIFICATE OF LOCATION OF MILLSITE CLAIM

THIS IS TO CERTIFY THAT the M 199 Millsite Claim was located by CORTEZ GOLD MINES, a joint venture consisting of American Exploration & Mining Co., The Bunker Hill Co., Webb Resources, Inc., and Vernon Taylor, Jr.; whose post office address is 2300 Russ Building, San Francisco, California 94104; on the 2nd day of January, 1969.

A true copy of the Notice of Location of said claim is attached, and by reference made a part hereof, which notice was posted on the location monument of said claim on the date specified in said notice.

MILLSITE CLAIM

D

NOTICE OF LOCATION

199

NOTICE IS HEREBY GIVEN that the undersigned citizen of the United States hereby locates and claims the following described piece of ground as a Millsite Claim. From this location monument 10 feet in a southerly direction, 715 feet in a northerly direction and 150 feet on each side of the center of the claim.

The northwest corner of this claim is situate approximately 2404 feet north and approximately 4072 feet west of the southwest corner of Section 6, T.26N., R.48E., MDB&M.

The general course of the claim is northerly and southerly and the size of the claim is 725 feet long by 300 feet wide, and contains approximately 5 acres. This claim shall be known as the M 199, situate in the Cortez Mining District, Lander and/or Eureka Counties, Nevada.

The Locator is the owner and proprietor of the ADA 17-33, the ADA 49-53, the ADA 60-64 and other lode mining claims in this district.

Located this 2<sup>nd</sup> day of January, 1969 by:

CORTEZ GOLD MINES, a joint venture consisting of American Exploration & Mining Co., The Bunker Hill Co., Webb Resources, Inc., and Vernon Taylor, Jr. The post office address of the Locator is 2300 Russ Building, San Francisco, California 94104.

Witness:

C. K. Miller Jr.  
C. J. Purdy



The corners and side centers of said claim are located and marked as follows: Beginning at the northwest corner, a monument marked NW COR M 199 ; thence 300 feet in an easterly direction to the northeast corner, a monument marked NE COR M 199 ; thence 362.5 feet in a southerly direction to the east side center, a monument marked ESC M 199 ; thence 362.5 feet in a southerly direction to the southeast corner, a monument marked SE COR M 199 ; thence 300 feet in a westerly direction to the southwest corner, a monument marked SW COR M 199 ; thence 362.5 feet in a northerly direction to the west side center, a monument marked WSC M 199 ; thence 362.5 feet in a northerly direction to the point of beginning.

Each of the above-described monuments is a 4" x 4" post, 4½ feet long, set one foot of its length in the ground. Markings are on metal tags affixed to said posts.

All work necessary to complete this location had been completed by January 21, 1969.

Dated this 21st day of January 1969.

CORTEZ GOLD MINES

Locator

By: W. L. Wilson  
Agent

RECORDED AT THE REQUEST OF W. L. Wilson  
on Jan. 27, 1969 at 01 min. post 8 A. M. in  
Book 27 of OFFICIAL RECORDS, page 385-386 RECORDS OF  
EUREKA COUNTY, NEVADA Hillman & DeLoach Recorder.  
File No. 48541 Fee \$ 1.00

CERTIFICATE OF LOCATION OF MILLSITE CLAIM

THIS IS TO CERTIFY THAT the M 200 Millsite Claim was located by CORTEZ GOLD MINES, a joint venture consisting of American Exploration & Mining Co., The Bunker Hill Co., Webb Resources, Inc., and Vernon Taylor, Jr.; whose post office address is 2300 Russ Building, San Francisco, California 94104; on the 2nd day of January, 1969.

A true copy of the Notice of Location of said claim is attached, and by reference made a part hereof, which notice was posted on the location monument of said claim on the date specified in said notice.

MILLSITE CLAIM

D

NOTICE OF LOCATION

200

NOTICE IS HEREBY GIVEN that the undersigned citizen of the United States hereby locates and claims the following described piece of ground as a Millsite Claim. From this location monument 10 feet in a southerly direction, 715 feet in a northerly direction and 150 feet on each side of the center of the claim.

The northwest corner of this claim is situate approximately 24118 feet north and approximately 2282 feet west of the southwest corner of Section 6, T.26N., R.48E., MDB&M.

The general course of the claim is northerly and southerly and the size of the claim is 725 feet long by 300 feet wide, and contains approximately 5 acres. This claim shall be known as the M 200, situate in the Cortez Mining District, Lander and/or Eureka Counties, Nevada.

The Locator is the owner and proprietor of the ADA 17-33, the ADA 49-53, the ADA 60-64 and other lode mining claims in this district.

Located this 2<sup>nd</sup> day of January 1969 by:

CORTEZ GOLD MINES, a joint venture consisting of American Exploration & Mining Co., The Bunker Hill Co., Webb Resources, Inc., and Vernon Taylor, Jr. The post office address of the Locator is 2300 Russ Building, San Francisco, California 94104.

Witness:

*[Signature]*  
*[Signature]*



The corners and side centers of said claim are located and marked as follows: Beginning at the northwest corner, a monument marked NW COR M 200 ; thence 300 feet in an easterly direction to the northeast corner, a monument marked NE COR M 200 ; thence 362.5 feet in a southerly direction to the east side center, a monument marked ESC M 200 ; thence 362.5 feet in a southerly direction to the southeast corner, a monument marked SE COR M 200; thence 300 feet in a westerly direction to the southwest corner, a monument marked SW COR M 200 ; thence 362.5 feet in a northerly direction to the west side center, a monument marked WSC M 200 ; thence 362.5 feet in a northerly direction to the point of beginning.

Each of the above-described monuments is a 4" x 4" post, 4½ feet long, set one foot of its length in the ground. Markings are on metal tags affixed to said posts.

All work necessary to complete this location had been completed by January 21, 1969.

Dated this 21st day of January 1969.

CORTEZ GOLD MINES  
Locator

By: W. L. Wilson  
Agent

RECORDED AT THE REQUEST OF W. L. Wilson  
on Jan. 27, 1969, at 01 mins. past 8 A. M. In  
Book 27 of OFFICIAL RECORDS, page 387-388 RECORDS OF  
EUREKA COUNTY, NEVADA. William A. DeFazio Recorder.  
File No. 48542 Fee \$ 1.00

CERTIFICATE OF LOCATION OF MILLSITE CLAIM

THIS IS TO CERTIFY THAT the M 201 Millsite Claim was located by CORTEZ GOLD MINES, a joint venture consisting of American Exploration & Mining Co., The Bunker Hill Co., Webb Resources, Inc., and Vernon Taylor, Jr.; whose post office address is 2300 Russ Building, San Francisco, California 94104; on the 2nd day of January, 1969.

A true copy of the Notice of Location of said claim is attached, and by reference made a part hereof, which notice was posted on the location monument of said claim on the date specified in said notice.

## MILLSITE CLAIM

D

NOTICE OF LOCATION

201

NOTICE IS HEREBY GIVEN that the undersigned citizen of the United States hereby locates and claims the following described piece of ground as a Millsite Claim. From this location monument 10 feet in a southerly direction, 715 feet in a northerly direction and 150 feet on each side of the center of the claim.

The northwest corner of this claim is situate approximately 24193 feet north and approximately 3491 feet west of the southwest corner of Section 6, T.26N., R.48E., MDB&M.

The general course of the claim is northerly and southerly and the size of the claim is 725 feet long by 300 feet wide, and contains approximately 5 acres. This claim shall be known as the M 201, situate in the Cortez Mining District, Lander and/or Eureka Counties, Nevada.

The Locator is the owner and proprietor of the ADA 17-33, the ADA 49-53, the ADA 60-64 and other lode mining claims in this district.

Located this 2<sup>nd</sup> day of January 1969 by:

CORTEZ GOLD MINES, a joint venture consisting of American Exploration & Mining Co., The Bunker Hill Co., Webb Resources, Inc., and Vernon Taylor, Jr. The post office address of the Locator is 2300 Russ Building, San Francisco, California 94104.

Witness:

*[Signature]*  
*[Signature]*

The corners and side centers of said claim are located and marked as follows: Beginning at the northwest corner, a monument marked NW COR M 201; thence 300 feet in an easterly direction to the northeast corner, a monument marked NE COR M 201; thence 362.5 feet in a southerly direction to the east side center, a monument marked ESC M 201; thence 362.5 feet in a southerly direction to the southeast corner, a monument marked SE COR M 201; thence 300 feet in a westerly direction to the southwest corner, a monument marked SW COR M 201; thence 362.5 feet in a northerly direction to the west side center, a monument marked WSC M 201; thence 362.5 feet in a northerly direction to the point of beginning.

Each of the above-described monuments is a 4" x 4" post, 4½ feet long, set one foot of its length in the ground. Markings are on metal tags affixed to said posts.

All work necessary to complete this location had been completed by January 21, 1969.

Dated this 21st day of January 1969.

CORTEZ GOLD MINES  
Locator

By: W. L. Wilson  
Agent

RECORDED AT THE REQUEST OF W. L. Wilson  
on Jan. 27, 1969, at 01 min., past 8 A. M. in  
Book 27 of OFFICIAL RECORDS, page 389-390 RECORDS OF  
EUREKA COUNTY, NEVADA Shelley A. McFarlane Recorder.  
File No. 48543 Fee \$ 1.00



CERTIFICATE OF LOCATION OF MILLSITE CLAIM

THIS IS TO CERTIFY THAT the M 202 Millsite Claim was located by CORTEZ GOLD MINES, a joint venture consisting of American Exploration & Mining Co., The Bunker Hill Co., Webb Resources, Inc., and Vernon Taylor, Jr.; whose post office address is 2300 Russ Building, San Francisco, California 94104; on the 2nd day of January, 1969.

A true copy of the Notice of Location of said claim is attached, and by reference made a part hereof, which notice was posted on the location monument of said claim on the date specified in said notice.

## MILLSITE CLAIM

202

NOTICE OF LOCATION

NOTICE IS HEREBY GIVEN that the undersigned citizen of the United States hereby locates and claims the following described piece of ground as a Millsite Claim. From this location monument 10 feet in a southerly direction, 715 feet in a northerly direction, 125 feet in an easterly direction and 175 feet in a westerly direction.

The northwest corner of this claim is situate approximately 24268 feet north and approximately 3201 feet west of the southwest corner of Section 6, T. 26 N., R. 48 E., MDB&M.

The general course of the claim is northerly and southerly, and the size of the claim is 725 feet long by 300 feet wide, and contains approximately 5 acres. This claim shall be known as the M 202, situate in the Cortez Mining District, Lander and/or Eureka Counties, Nevada.

The Locator is the owner and proprietor of the ADA 17-33, the ADA 49-53, the ADA 60-64, and other lode mining claims in this District.

Located this 2nd day of January, 1969 by:

CORTEZ GOLD MINES, a joint venture consisting of American Exploration & Mining Co., The Bunker Hill Co., Webb Resources, Inc., and Vernon Taylor, Jr. The post office address of the Locator is 2300 Russ Building, San Francisco, California 94104.

Witness:

*[Signature]*  
*[Signature]*

The corners and side centers of said claim are located and marked as follows: Beginning at the northwest corner, a monument marked NW COR M 202 ; thence 300 feet in an easterly direction to the northeast corner, a monument marked NE COR M 202 ; thence 362.5 feet in a southerly direction to the east side center, a monument marked ESC M 202 ; thence 362.5 feet in a southerly direction to the southeast corner, a monument marked SE COR M 202 ; thence 300 feet in a westerly direction to the southwest corner, a monument marked SW COR M 202 ; thence 362.5 feet in a northerly direction to the west side center, a monument marked WSC M 202 ; thence 362.5 feet in a northerly direction to the point of beginning.

Each of the above-described monuments is a 4" x 4" post, 4½ feet long, set one foot of its length in the ground. Markings are on metal tags affixed to said posts.

All work necessary to complete this location had been completed by January 21, 1969.

Dated this 21st day of January 1969.

CORTEZ GOLD MINES  
Locator

By: W. L. Wilson  
Agent

RECORDED AT THE COUNTY CLERK'S OFFICE OF EUREKA COUNTY, CALIFORNIA, BY W. L. Wilson  
on Jan. 27, 1969, at 01 o'clock P. M. in  
Book 27 of OFFICIAL RECORDS, PAGE 391-392  
EUREKA COUNTY, CALIFORNIA, BY Henry A. DePablo Recorder.  
File No. 18544 Fee \$1.00

CERTIFICATE OF LOCATION OF MILLSITE CLAIM

THIS IS TO CERTIFY THAT the M 203 Millsite Claim was located by CORTEZ GOLD MINES, a joint venture consisting of American Exploration & Mining Co., The Bunker Hill Co., Webb Resources, Inc., and Vernon Taylor, Jr.; whose post office address is 2300 Russ Building, San Francisco, California 94104; on the 2nd day of January, 1969.

A true copy of the Notice of Location of said claim is attached, and by reference made a part hereof, which notice was posted on the location monument of said claim on the date specified in said notice.

## MILLSITE CLAIM

D

NOTICE OF LOCATION 203

NOTICE IS HEREBY GIVEN that the undersigned citizen of the United States hereby locates and claims the following described piece of ground as a Millsite Claim. From this location monument 10 feet in a southerly direction, 715 feet in a northerly direction and 150 feet on each side of the center of the claim.

The northwest corner of this claim is situate approximately 24343 feet north and approximately 2910 feet west of the southwest corner of Section 6, T.26N., R.48E., MDB&M.

The general course of the claim is northerly and southerly and the size of the claim is 725 feet long by 300 feet wide, and contains approximately 5 acres. This claim shall be known as the M 203, situate in the Cortez Mining District, Lander and/or Eureka Counties, Nevada.

The Locator is the owner and proprietor of the ADA 17-33, the ADA 49-53, the ADA 60-64 and other lode mining claims in this district.

Located this 2<sup>nd</sup> day of January 1969 by:

CORTEZ GOLD MINES, a joint venture consisting of American Exploration & Mining Co., The Bunker Hill Co., Webb Resources, Inc., and Vernon Taylor, Jr. The post office address of the Locator is 2300 Russ Building, San Francisco, California 94104.

Witness:

C. K. Tolson  
C. J. Purdy



The corners and side centers of said claim are located and marked as follows: Beginning at the northwest corner, a monument marked NW COR M 203 ; thence 300 feet in an easterly direction to the northeast corner, a monument marked NE COR M 203 ; thence 362.5 feet in a southerly direction to the east side center, a monument marked ESC M 203 ; thence 362.5 feet in a southerly direction to the southeast corner, a monument marked SE COR M 203 ; thence 300 feet in a westerly direction to the southwest corner, a monument marked SW COR M 203 ; thence 362.5 feet in a northerly direction to the west side center, a monument marked WSC M 203 ; thence 362.5 feet in a northerly direction to the point of beginning.

Each of the above-described monuments is a 4" x 4" post, 4½ feet long, set one foot of its length in the ground. Markings are on metal tags affixed to said posts.

All work necessary to complete this location had been completed by January 21, 1969.

Dated this 21st day of January 1969.

CORTEZ GOLD MINES  
Locator

By: W. L. Wilson  
Agent

RECORDED AT THE REQUEST OF W. L. Wilson  
on Jan. 27, 1969, of 01 min. post 8 A. M. In  
Book 27 of OFFICIAL RECORDS, page 393-394 RECORDS OF  
EUREKA COUNTY, CALIF. William A. McLaughlin Recorder.  
File No. 48545 Fee \$ 1.00



CERTIFICATE OF LOCATION OF MILLSITE CLAIM

THIS IS TO CERTIFY THAT the M 204 Millsite Claim was located by CORTEZ GOLD MINES, a joint venture consisting of American Exploration & Mining Co., The Bunker Hill Co., Webb Resources, Inc., and Vernon Taylor, Jr.; whose post office address is 2300 Russ Building, San Francisco, California 94104; on the 2nd day of January, 1969.

A true copy of the Notice of Location of said claim is attached, and by reference made a part hereof, which notice was posted on the location monument of said claim on the date specified in said notice.

## MILLSITE CLAIM

D

NOTICE OF LOCATION

204

NOTICE IS HEREBY GIVEN that the undersigned citizen of the United States hereby locates and claims the following described piece of ground as a Millsite Claim. From this location monument 10 feet in a southerly direction, 715 feet in a northerly direction and 150 feet on each side of the center of the claim.

The northwest corner of this claim is situate approximately 2441.7 foot north and approximately 2420 foot west of the southwest corner of Section 6, T.26N., R.48E., MDB&M.

The general course of the claim is northerly and southerly and the size of the claim is 725 feet long by 300 feet wide, and contains approximately 5 acres. This claim shall be known as the M 204, situate in the Cortez Mining District, Lander and/or Eureka Counties, Nevada.

The Locator is the owner and proprietor of the ADA 17-33, the ADA 49-53, the ADA 60-64 and other lode mining claims in this district.

Located this 2<sup>nd</sup> day of January 1969 by:

CORTEZ GOLD MINES, a joint venture consisting of American Exploration & Mining Co., The Bunker Hill Co., Webb Resources, Inc., and Vernon Taylor, Jr. The post office address of the Locator is 2300 Russ Building, San Francisco, California 94104.

Witness:

*W. K. Gibson*  
*C. J. Hardy*

The corners and side centers of said claim are located and marked as follows: Beginning at the northwest corner, a monument marked NW COR M 204 ; thence 300 feet in an easterly direction to the northeast corner, a monument marked NE COR M 204 ; thence 362.5 feet in a southerly direction to the east side center, a monument marked ESC M 204 ; thence 362.5 feet in a southerly direction to the southeast corner, a monument marked SE COR M 204 ; thence 300 feet in a westerly direction to the southwest corner, a monument marked SW COR M 204 ; thence 362.5 feet in a northerly direction to the west side center, a monument marked WSC M 204 ; thence 362.5 feet in a northerly direction to the point of beginning.

Each of the above-described monuments is a 4" x 4" post, 4½ feet long, set one foot of its length in the ground. Markings are on metal tags affixed to said posts.

All work necessary to complete this location had been completed by January 21, 1969.

Dated this 21st day of January 1969.

CORTEZ GOLD MINES  
Locator

By: W. L. Wilson  
Agent

RECORDED AT THE REQUEST OF W. L. Wilson  
on Jan. 27, 1969, at 01 mins. past 8 A. M. in  
Book 27 of OFFICIAL RECORDS, page 395-396 RECORDS OF  
LUREKA COUNTY, NEVADA Willis A. DePaul Recorder.  
File No. 48546 Fee \$ 1.00



CERTIFICATE OF LOCATION OF MILLSITE CLAIM

THIS IS TO CERTIFY THAT the M 205 Millsite Claim was located by CORTEZ GOLD MINES, a joint venture consisting of American Exploration & Mining Co., The Bunker Hill Co., Webb Resources, Inc., and Vernon Taylor, Jr.; whose post office address is 2300 Russ Building, San Francisco, California 94104; on the 2nd day of January, 1969.

A true copy of the Notice of Location of said claim is attached, and by reference made a part hereof, which notice was posted on the location monument of said claim on the date specified in said notice.

MILLSITE CLAIM

D

NOTICE OF LOCATION

205

NOTICE IS HEREBY GIVEN that the undersigned citizen of the United States hereby locates and claims the following described piece of ground as a Millsite Claim. From this location monument 10 feet in a southerly direction, 715 feet in a northerly direction and 150 feet on each side of the center of the claim.

The northwest corner of this claim is situate approximately 24472 feet north and approximately 2327 feet west of the southwest corner of Section 6, T.26N., R.48E., MDB&M.

The general course of the claim is northerly and southerly and the size of the claim is 725 feet long by 300 feet wide, and contains approximately 5 acres. This claim shall be known as the M 205, situate in the Cortez Mining District, Lander and/or Eureka Counties, Nevada.

The Locator is the owner and proprietor of the ADA 17-33, the ADA 49-53, the ADA 60-64 and other lode mining claims in this district.

Located this 2<sup>nd</sup> day of January 1969 by:

CORTEZ GOLD MINES, a joint venture consisting of American Exploration & Mining Co., The Bunker Hill Co., Webb Resources, Inc., and Vernon Taylor, Jr. The post office address of the Locator is 2300 Russ Building, San Francisco, California 94104.

Witness:

C. K. Wilson Jr.  
C. J. Parry

The corners and side centers of said claim are located and marked as follows: Beginning at the northwest corner, a monument marked NW COR M 205 ; thence 300 feet in an easterly direction to the northeast corner, a monument marked NE COR M 205 ; thence 362.5 feet in a southerly direction to the east side center, a monument marked ESC M 205 ; thence 362.5 feet in a southerly direction to the southeast corner, a monument marked SE COR M 205 ; thence 300 feet in a westerly direction to the southwest corner, a monument marked SW COR M 205 ; thence 362.5 feet in a northerly direction to the west side center, a monument marked WSC M 205 ; thence 362.5 feet in a northerly direction to the point of beginning.

Each of the above-described monuments is a 4" x 4" post, 4½ feet long, set one foot of its length in the ground. Markings are on metal tags affixed to said posts.

All work necessary to complete this location had been completed by January 21, 1969.

Dated this 21st day of January 1969.

CORTEZ GOLD MINES  
Locator

By: W. L. Wilson  
Agent

RECORDED AT THE OFFICE OF THE COUNTY CLERK, COCHISE COUNTY, ARIZONA, BY W. L. Wilson  
on Jan. 27, 1969, at 01 o'clock, 8 A. M. in  
Book 27 of OFFICIAL RECORDS, 1934-397-398, RECORDS OF  
TULARE COUNTY, CALIFORNIA, 18547 Walter A. Retzke Recorder.  
File No. \_\_\_\_\_ Fee \$ 1.00

CERTIFICATE OF LOCATION OF MILLSITE CLAIM

THIS IS TO CERTIFY THAT the M 206 Millsite Claim was located by CORTEZ GOLD MINES, a joint venture consisting of American Exploration & Mining Co., The Bunker Hill Co., Webb Resources, Inc., and Vernon Taylor, Jr.; whose post office address is 2300 Russ Building, San Francisco, California 94104; on the 2nd day of January, 1969.

A true copy of the Notice of Location of said claim is attached, and by reference made a part hereof, which notice was posted on the location monument of said claim on the date specified in said notice.

MILLSITE CLAIM

D

NOTICE OF LOCATION

206

NOTICE IS HEREBY GIVEN that the undersigned citizen of the United States hereby locates and claims the following described piece of ground as a Millsite Claim. From this location monument 10 feet in a southerly direction, 715 feet in a northerly direction and 150 feet on each side of the center of the claim.

The northwest corner of this claim is situate approximately 24567 feet north and approximately 2036 feet west of the southwest corner of Section 6, T.26N., R.48E., MDB&M.

The general course of the claim is northerly and southerly and the size of the claim is 725 feet long by 300 feet wide, and contains approximately 5 acres. This claim shall be known as the M 206, situate in the Cortez Mining District, Lander and/or Eureka Countien, Nevada.

The Locator is the owner and proprietor of the ADA 17-33, the ADA 49-53, the ADA 60-64 and other lode mining claims in this district.

Located this 2nd day of January 1967 by:

CORTEZ GOLD MINES, a joint venture consisting of American Exploration & Mining Co., The Bunker Hill Co., Webb Resources, Inc., and Vernon Taylor, Jr. The post office address of the Locator is 2300 Russ Building, San Francisco, California 94104.

Witness:



The corners and side centers of said claim are located and marked as follows: Beginning at the northwest corner, a monument marked NW COR M 206 ; thence 300 feet in an easterly direction to the northeast corner, a monument marked NE COR M 206 ; thence 362.5 feet in a southerly direction to the east side center, a monument marked ESC M 206 ; thence 362.5 feet in a southerly direction to the southeast corner, a monument marked SE COR M 206 ; thence 300 feet in a westerly direction to the southwest corner, a monument marked SW COR M 206 ; thence 362.5 feet in a northerly direction to the west side center, a monument marked WSC M 206 ; thence 362.5 feet in a northerly direction to the point of beginning.

Each of the above-described monuments is a 4" x 4" post, 4½ feet long, set one foot of its length in the ground. Markings are on metal tags affixed to said posts.

All work necessary to complete this location had been completed by January 21, 1969.

Dated this 21st day of January 1969.

CORTEZ GOLD MINES  
Locator

By: W. L. Wilson  
Agent

RECORDED AT THE REQUEST OF W. L. Wilson  
on Jan. 27, 1969 at 01 P.M. 8 A.M. in  
Book 27 of OFFICIAL RECORDS, 399-400 RECORDS OF  
EUREKA COUNTY, NEVADA. Shelley A. DeFaulx Recorder.  
File No. 18548 Fee \$ 1.00

CERTIFICATE OF LOCATION OF MILLSITE CLAIM

THIS IS TO CERTIFY THAT the M 207 Millsite Claim was located by CORTEZ GOLD MINES, a joint venture consisting of American Exploration & Mining Co., The Bunker Hill Co., Webb Resources, Inc., and Vernon Taylor, Jr.; whose post office address is 2300 Russ Building, San Francisco, California 94104; on the 2nd day of January, 1969.

A true copy of the Notice of Location of said claim is attached, and by reference made a part hereof, which notice was posted on the location monument of said claim on the date specified in said notice.

## MILLSITE CLAIM

D

NOTICE OF LOCATION

207

NOTICE IS HEREBY GIVEN that the undersigned citizen of the United States hereby locates and claims the following described piece of ground as a Millsite Claim. From this location monument 10 feet in a southerly direction, 715 feet in a northerly direction and 150 feet on each side of the center of the claim.

The northwest corner of this claim is situate approximately 2464 feet north and approximately 1748 feet west of the southwest corner of Section 6, T.26N., R.48E., MDB&N.

The general course of the claim is northerly and southerly and the size of the claim is 725 feet long by 300 feet wide, and contains approximately 5 acres. This claim shall be known as the M 207, situate in the Cortez Mining District, Lander and/or Eureka Counties, Nevada.

The Locator is the owner and proprietor of the ADA 17-33, the ADA 49-53, the ADA 60-64 and other lode mining claims in this district.

Located this 2<sup>nd</sup> day of January 1969 by:

CORTEZ GOLD MINES, a joint venture consisting of American Exploration & Mining Co., The Bunker Hill Co., Webb Resources, Inc., and Vernon Taylor, Jr. The post office address of the Locator is 2300 Russ Building, San Francisco, California 94104.

Witness:

*[Signature]*  
*[Signature]*



The corners and side centers of said claim are located and marked as follows: Beginning at the northwest corner, a monument marked NW COR M 207 ; thence 300 feet in an easterly direction to the northeast corner, a monument marked NE COR M 207 ; thence 362.5 feet in a southerly direction to the east side center, a monument marked ESC M 207 ; thence 362.5 feet in a southerly direction to the southeast corner, a monument marked SE COR M 207 ; thence 300 feet in a westerly direction to the southwest corner, a monument marked SW COR M 207 ; thence 362.5 feet in a northerly direction to the west side center, a monument marked WSC M 207 ; thence 362.5 feet in a northerly direction to the point of beginning.

Each of the above-described monuments is a 4" x 4" post, 4½ feet long, set one foot of its length in the ground. Markings are on metal tags affixed to said posts.

All work necessary to complete this location had been completed by January 21, 1969.

Dated this 21st day of January 1969.

CORTEZ GOLD MINES  
Locator  
By: W. L. Wilson  
Agent

RECORDED AT THE REQUEST OF W. L. Wilson  
on Jan. 27, 1969, of 01 min. post 8 A. M. in  
Book 27 of OFFICIAL RECORDS, 1975 401-402 RECORDS OF  
EUREKA COUNTY, NEVADA. William A. DePaoli Recorder.  
File No. 48549 Fee \$1.00

CERTIFICATE OF LOCATION OF MILLSITE CLAIM

THIS IS TO CERTIFY THAT the M 208 Millsite Claim was located by CORTEZ GOLD MINES, a joint venture consisting of American Exploration & Mining Co., The Bunker Hill Co., Webb Resources, Inc., and Vernon Taylor, Jr.; whose post office address is 2300 Russ Building, San Francisco, California 94104; on the 2nd day of January, 1969.

A true copy of the Notice of Location of said claim is attached, and by reference made a part hereof, which notice was posted on the location monument of said claim on the date specified in said notice.

MILLSITE CLAIM

D

NOTICE OF LOCATION

208

NOTICE IS HEREBY GIVEN that the undersigned citizen of the United States hereby locates and claims the following described piece of ground as a Millsite Claim. From this location monument 10 feet in a southerly direction, 715 feet in a northerly direction and 150 feet on each side of the center of the claim.

The northwest corner of this claim is situate approximately 2476 feet north and approximately 1487 feet west of the southwest corner of Section 6, T.26N., R.48E., MDB&M.

The general course of the claim is northerly and southerly and the size of the claim is 725 feet long by 300 feet wide, and contains approximately 5 acres. This claim shall be known as the M 208, situate in the Cortez Mining District, Lander and/or Eureka Counties, Nevada.

The Locator is the owner and proprietor of the ADA 17-33, the ADA 49-53, the ADA 60-64 and other lode mining claims in this district.

Located this 2<sup>nd</sup> day of January 1969 by:

CORTEZ GOLD MINES, a joint venture consisting of American Exploration & Mining Co., The Bunker Hill Co., Webb Resources, Inc., and Vernon Taylor, Jr. The post office address of the Locator is 2300 Russ Building, San Francisco, California 94104.

Witness:

W. H. Nelson  
C. J. Hardy

The corners and side centers of said claim are located and marked as follows: Beginning at the northwest corner, a monument marked NW COR M 208 ; thence 300 feet in an easterly direction to the northeast corner, a monument marked NE COR M 208 ; thence 362.5 feet in a southerly direction to the east side center, a monument marked ESC M 208; thence 362.5 feet in a southerly direction to the southeast corner, a monument marked SE COR M 208 ; thence 300 feet in a westerly direction to the southwest corner, a monument marked SW COR M 208 ; thence 362.5 feet in a northerly direction to the west side center, a monument marked WSC M 208; thence 362.5 feet in a northerly direction to the point of beginning.

Each of the above-described monuments is a 4" x 4" post, 4½ feet long, set one foot of its length in the ground. Markings are on metal tags affixed to said posts.

All work necessary to complete this location had been completed by January 21, 1969.

Dated this 21st day of January 1969.

CORTEZ GOLD MINES

Locator

By:

W. L. Wilson

Agent

RECORDED AT THE REQUEST OF W. L. Wilson  
on JAN. 27 1969, at 01 mins. past 8 A. M. in  
Book 27 of OFFICIAL RECORDS, page 403-404 RECORDS OF  
EUREKA COUNTY, NEVADA Shelley A. Detasch Recorder.  
File No. 18550 Fee \$ 1.00

**48551**

M 209

CERTIFICATE OF LOCATION OF MILLSITE CLAIM

THIS IS TO CERTIFY THAT the M 209 Millsite Claim was located by CORTEZ GOLD MINES, a joint venture consisting of American Exploration & Mining Co., The Bunker Hill Co., Webb Resources, Inc., and Vernon Taylor, Jr.; whose post office address is 2300 Russ Building, San Francisco, California 94104; on the 2nd day of January, 1969.

A true copy of the Notice of Location of said claim is attached, and by reference made a part hereof, which notice was posted on the location monument of said claim on the date specified in said notice.

## MILLSITE CLAIM

D

NOTICE OF LOCATION

209

NOTICE IS HEREBY GIVEN that the undersigned citizen of the United States hereby locates and claims the following described piece of ground as a Millsite Claim. From this location monument 10 feet in a southerly direction, 715 feet in a northerly direction and 150 feet on each side of the center of the claim.

The northwest corner of this claim is situate approximately 2474 feet north and approximately 1167 feet west of the southwest corner of Section 6, T.26N., R.48E., MDB&M.

The general course of the claim is northerly and southerly and the size of the claim is 725 feet long by 300 feet wide, and contains approximately 5 acres. This claim shall be known as the M 209, situate in the Cortez Mining District, Lander and/or Eureka Counties, Nevada.

The Locator is the owner and proprietor of the ADA 17-33, the ADA 49-53, the ADA 60-64 and other lode mining claims in this district.

Located this 2<sup>nd</sup> day of January, 1969 by:

CORTEZ GOLD MINES, a joint venture consisting of American Exploration & Mining Co., The Bunker Hill Co., Webb Resources, Inc., and Vernon Taylor, Jr. The post office address of the Locator is 2300 Russ Building, San Francisco, California 94104.

Witness: [Signature]  
[Signature]

The corners and side centers of said claim are located and marked as follows: Beginning at the northwest corner, a monument marked NW COR M 209 ; thence 300 feet in an easterly direction to the northeast corner, a monument marked NE COR M 209 ; thence 362.5 feet in a southerly direction to the east side center, a monument marked ESC M 209 ; thence 362.5 feet in a southerly direction to the southeast corner, a monument marked SE COR M 209 ; thence 300 feet in a westerly direction to the southwest corner, a monument marked SW COR M 209 ; thence 362.5 feet in a northerly direction to the west side center, a monument marked WSC M 209 ; thence 362.5 feet in a northerly direction to the point of beginning.

Each of the above-described monuments is a 4" x 4" post, 4½ feet long, set one foot of its length in the ground. Markings are on metal tags affixed to said posts.

All work necessary to complete this location had been completed by January 21, 1969.

Dated this 21st day of January 1969.

CORTEZ GOLD MINES

Locator

By: W. L. Wilson

Agent

RECORDED AT THE REQUEST OF W. L. Wilson  
 on Jan. 27, 1969, at 01 mins. past 8 A. M. In  
 Book 27 of OFFICIAL RECORDS, page 405-406 RECORDS OF  
 EUREKA COUNTY, NEVADA. William G. DeFazio Recorder.  
 File No. 48551 Fee \$ 1.00

CERTIFICATE OF LOCATION OF MILLSITE CLAIM

THIS IS TO CERTIFY THAT the M 210 Millsite Claim was located by CORTEZ GOLD MINES, a joint venture consisting of American Exploration & Mining Co., The Bunker Hill Co., Webb Resources, Inc., and Vernon Taylor, Jr.; whose post office address is 2300 Russ Building, San Francisco, California 94104; on the 2nd day of January, 1969.

A true copy of the Notice of Location of said claim is attached, and by reference made a part hereof, which notice was posted on the location monument of said claim on the date specified in said notice.

MILLSITE CLAIM D

NOTICE OF LOCATION 210

NOTICE IS HEREBY GIVEN that the undersigned citizen of the United States hereby locates and claims the following described piece of ground as a Millsite Claim. From this location monument 10 feet in a southerly direction, 715 feet in a northerly direction and 150 feet on each side of the center of the claim.

The northwest corner of this claim is situate approximately 24865 feet north and approximately 876 feet west of the southwest corner of Section 6, T.26N., R.48E., MDB&N.

The general course of the claim is northerly and southerly and the size of the claim is 725 feet long by 300 feet wide, and contains approximately 5 acres. This claim shall be known as the M 210, situate in the Cortez Mining District, Lander and/or Eureka Counties, Nevada.

The Locator is the owner and proprietor of the ADA 17-33, the ADA 49-53, the ADA 60-64 and other lode mining claims in this district.

Located this 2<sup>nd</sup> day of January 1969 by:

CORTEZ GOLD MINES, a joint venture consisting of American Exploration & Mining Co., The Bunker Hill Co., Webb Resources, Inc., and Vernon Taylor, Jr. The post office address of the Locator is 2300 Russ Building, San Francisco, California 94104.

Witness:

*Chas. H. Adams*

*Chas. H. Adams*



The corners and side centers of said claim are located and marked as follows: Beginning at the northwest corner, a monument marked NW COR M 210 ; thence 300 feet in an easterly direction to the northeast corner, a monument marked NE COR M 210 ; thence 362.5 feet in a southerly direction to the east side center, a monument marked ESC M 210 ; thence 362.5 feet in a southerly direction to the southeast corner, a monument marked SE COR M 210 ; thence 300 feet in a westerly direction to the southwest corner, a monument marked SW COR M 210 ; thence 362.5 feet in a northerly direction to the west side center, a monument marked WSC M 210 ; thence 362.5 feet in a northerly direction to the point of beginning.

Each of the above-described monuments is a 4" x 4" post, 4½ feet long, set one foot of its length in the ground. Markings are on metal tags affixed to said posts.

All work necessary to complete this location had been completed by January 21, 1969.

Dated this 21st day of January 1969.

CORTEZ GOLD MINES  
Locator

By: W. L. Wilson  
Agent

RECORDED AT THE REQUEST OF W. L. Wilson  
on Jan. 27, 1969 at 01 mins. past 8 A. M. In  
Book 27 of OFFICIAL RECORDS, page 407-408 RECORDS OF  
EUREKA COUNTY, NEVADA. John A. DeFazio Recorder.  
File No. 18552 Fee \$ 1.00

CERTIFICATE OF LOCATION OF MILLSITE CLAIM

THIS IS TO CERTIFY THAT the M 211 Millsite Claim was located by CORTEZ GOLD MINES, a joint venture consisting of American Exploration & Mining Co., The Bunker Hill Co., Webb Resources, Inc., and Vernon Taylor, Jr.; whose post office address is 2300 Russ Building, San Francisco, California 94104; on the 2nd day of January, 1969.

A true copy of the Notice of Location of said claim is attached, and by reference made a part hereof, which notice was posted on the location monument of said claim on the date specified in said notice.

MILLSITE CLAIM

D

NOTICE OF LOCATION

211

NOTICE IS HEREBY GIVEN that the undersigned citizen of the United States hereby locates and claims the following described piece of ground as a Millsite Claim. From this location monument 10 feet in a southerly direction, 715 feet in a northerly direction and 150 feet on each side of the center of the claim.

The northwest corner of this claim is situate approximately 2424 feet north and approximately 386 feet west of the southwest corner of Section 6, T.26N., R.48E., MDB&N.

The general course of the claim is northerly and southerly and the size of the claim is 725 feet long by 300 feet wide, and contains approximately 5 acres. This claim shall be known as the M 211, situate in the Cortez Mining District, Lander and/or Eureka Counties, Nevada.

The Locator is the owner and proprietor of the ADA 17-33, the ADA 49-53, the ADA 60-64 and other lode mining claims in this district.

Located this 2<sup>nd</sup> day of January 1969 by:

CORTEZ GOLD MINES, a joint venture consisting of American Exploration & Mining Co., The Bunker Hill Co., Webb Resources, Inc., and Vernon Taylor, Jr. The post office address of the Locator is 2300 Russ Building, San Francisco, California 94104.

Witness:

*C. K. Nelson*  
*C. J. Nelson*

The corners and side centers of said claim are located and marked as follows: Beginning at the northwest corner, a monument marked NW COR M 211 ; thence 300 feet in an easterly direction to the northeast corner, a monument marked NE COR M 211 ; thence 362.5 feet in a southerly direction to the east side center, a monument marked ESC M 211 ; thence 362.5 feet in a southerly direction to the southeast corner, a monument marked SE COR M 211; thence 300 feet in a westerly direction to the southwest corner, a monument marked SW COR M 211 ; thence 362.5 feet in a northerly direction to the west side center, a monument marked WSC M 211 ; thence 362.5 feet in a northerly direction to the point of beginning.

Each of the above-described monuments is a 4" x 4" post, 4½ feet long, set one foot of its length in the ground. Markings are on metal tags affixed to said posts.

All work necessary to complete this location had been completed by January 21, 1969.

Dated this 21st day of January 1969.

CORTEZ GOLD MINES  
Locator

By: W. L. Wilson  
Agent

RECORDED AT THE REQUEST OF W. L. Wilson  
on Jan. 27, 1969 at 01 mins. past 8 A. M. In  
Book 27 of OFFICIAL RECORDS, page 409-410 RECORDS OF  
EUREKA COUNTY, NEVADA. Theresa A. DeLoach Recorder.  
File No. 48553 Fee \$ 1.00

CERTIFICATE OF LOCATION OF MILLSITE CLAIM

THIS IS TO CERTIFY THAT the M 212 Millsite Claim was located by CORTEZ GOLD MINES, a joint venture consisting of American Exploration & Mining Co., The Bunker Hill Co., Webb Resources, Inc., and Vernon Taylor, Jr.; whose post office address is 2300 Russ Building, San Francisco, California 94104; on the 2nd day of January, 1969.

A true copy of the Notice of Location of said claim is attached, and by reference made a part hereof, which notice was posted on the location monument of said claim on the date specified in said notice.

## MILLSITE CLAIM

D

NOTICE OF LOCATION

212

NOTICE IS HEREBY GIVEN that the undersigned citizen of the United States hereby locates and claims the following described piece of ground as a Millsite Claim. From this location monument 10 feet in a southerly direction, 715 feet in a northerly direction and 150 feet on each side of the center of the claim.

The northwest corner of this claim is situate approximately 2525 feet north and approximately 275 feet west of the southwest corner of Section 6, T.26N., R.48E., MDB&M.

The general course of the claim is northerly and southerly and the size of the claim is 725 feet long by 300 feet wide, and contains approximately 5 acres. This claim shall be known as the M 212, situate in the Cortez Mining District, Lander and/or Eureka Counties, Nevada.

The Locator is the owner and proprietor of the ADA 17-33, the ADA 49-53, the ADA 60-64 and other lode mining claims in this district.

Located this 2<sup>nd</sup> day of January 1969 by:

CORTEZ GOLD MINES, a joint venture consisting of American Exploration & Mining Co., The Bunker Hill Co., Webb Resources, Inc., and Vernon Taylor, Jr. The post office address of the Locator is 2300 Russ Building, San Francisco, California 94104.

Witness:

*A. K. Nelson*  
*C. J. Purdy*

The corners and side centers of said claim are located and marked as follows: Beginning at the northwest corner, a monument marked NW COR M 212 ; thence 300 feet in an easterly direction to the northeast corner, a monument marked NE COR M 212 ; thence 362.5 feet in a southerly direction to the east side center, a monument marked ESC M 212 ; thence 362.5 feet in a southerly direction to the southeast corner, a monument marked SE COR M 212 ; thence 300 feet in a westerly direction to the southwest corner, a monument marked SW COR M 212 ; thence 362.5 feet in a northerly direction to the west side center, a monument marked WSC M 212 ; thence 362.5 feet in a northerly direction to the point of beginning.

Each of the above-described monuments is a 4" x 4" post, 4½ feet long, set one foot of its length in the ground. Markings are on metal tags affixed to said posts.

All work necessary to complete this location had been completed by January 21, 1969.

Dated this 21st day of January 1969.

CORTEZ GOLD MINES  
Locator

By: W. L. Wilson  
Agent

RECORDED AT THE REQUEST OF W. L. Wilson  
on Jan. 27, 1969, at 01 mins. past 8 A. M. in  
Book 27 of OFFICIAL RECORDS, page 411-412 RECORDS OF  
EUREKA COUNTY, CALIF. John A. DeTar Recorder.  
File No. 18534 Fee \$1.00

CERTIFICATE OF LOCATION OF MILLSITE CLAIM

THIS IS TO CERTIFY THAT the M 213 Millsite Claim was located by CORTEZ GOLD MINES, a joint venture consisting of American Exploration & Mining Co., The Bunker Hill Co., Webb Resources, Inc., and Vernon Taylor, Jr.; whose post office address is 2300 Russ Building, San Francisco, California 94104; on the 2nd day of January, 1969.

A true copy of the Notice of Location of said claim is attached, and by reference made a part hereof, which notice was posted on the location monument of said claim on the date specified in said notice.

MILLSITE CLAIM

D

NOTICE OF LOCATION

213

NOTICE IS HEREBY GIVEN that the undersigned citizen of the United States hereby locates and claims the following described piece of ground as a Millsite Claim. From this location monument 10 feet in a southerly direction, 715 feet in a northerly direction and 150 feet on each side of the center of the claim.

The northwest corner of this claim is situate approximately 2500 feet north and approximately 5 feet west of the southwest corner of Section 6, T.26N., R.48E., MDB&M.

The general course of the claim is northerly and southerly and the size of the claim is 725 feet long by 300 feet wide, and contains approximately 5 acres. This claim shall be known as the M 213, situate in the Cortez Mining District, Lander and/or Eureka Counties, Nevada.

The Locator is the owner and proprietor of the ADA 17-33, the ADA 49-33, the ADA 60-64 and other lode mining claims in this district.

Located this 2<sup>nd</sup> day of January 1969 by:

CORTEZ GOLD MINES, a joint venture consisting of American Exploration & Mining Co., The Bunker Hill Co., Webb Resources, Inc., and Vernon Taylor, Jr. The post office address of the Locator is 2300 Russ Building, San Francisco, California 94104.

Witness:

*[Signature]*  
*[Signature]*



The corners and side centers of said claim are located and marked as follows: Beginning at the northwest corner, a monument marked NW COR M 213; thence 300 feet in an easterly direction to the northeast corner, a monument marked NE COR M 213; thence 362.5 feet in a southerly direction to the east side center, a monument marked ESC M 213; thence 362.5 feet in a southerly direction to the southeast corner, a monument marked SE COR M 213; thence 300 feet in a westerly direction to the southwest corner, a monument marked SW COR M 213; thence 362.5 feet in a northerly direction to the west side center, a monument marked WSC M 213; thence 362.5 feet in a northerly direction to the point of beginning.

Each of the above-described monuments is a 4" x 4" post, 4½ feet long, set one foot of its length in the ground. Markings are on metal tags affixed to said posts.

All work necessary to complete this location had been completed by January 21, 1969.

Dated this 21st day of January 1969.

CORTEZ GOLD MINES

Locator

By:

W. L. Wilson

Agent

RECORDED AT THE REQUEST OF W. L. Wilson  
on Jan. 27, 1969 at 01 mins. past 8 A. M. In  
Book 27 of OFFICIAL RECORDS, page 413-414 RECORDS OF  
EUREKA COUNTY, NEVADA Willis A. McLaughlin Recorder.  
File No. 18555 Fee \$ 1.00

CERTIFICATE OF LOCATION OF MILLSITE CLAIM

THIS IS TO CERTIFY THAT the M 214 Millsite Claim was located by CORTEZ GOLD MINES, a joint venture consisting of American Exploration & Mining Co., The Bunker Hill Co., Webb Resources, Inc., and Vernon Taylor, Jr.; whose post office address is 2300 Russ Building, San Francisco, California 94104; on the 2nd day of January, 1969.

A true copy of the Notice of Location of said claim is attached, and by reference made a part hereof, which notice was posted on the location monument of said claim on the date specified in said notice.

## MILLSITE CLAIM

C

NOTICE OF LOCATION

214

NOTICE IS HEREBY GIVEN that the undersigned citizen of the United States hereby locates and claims the following described piece of ground as a Millsite Claim. From this location monument 10 feet in a northerly direction, 715 feet in a southerly direction and 150 feet on each side of the center of the claim.

The northwest corner of this claim is situate approximately 2467 feet north and approximately 4543 feet west of the southwest corner of Section 6, T.26N., R.48E., MDB&M.

The general course of the claim is northerly and southerly and the size of the claim is 725 feet long by 300 feet wide, and contains approximately 5 acres. This claim shall be known as the M 214, situate in the Cortez Mining District, Lander and/or Eureka Counties, Nevada.

The Locator is the owner and proprietor of the ADA 17-33, the ADA 49-53, the ADA 60-64 and other lode mining claims in this district.

Located this 2<sup>nd</sup> day of January 1969 by:

CORTEZ GOLD MINES, a joint venture consisting of American Exploration & Mining Co., The Bunker Hill Co., Webb Resources, Inc., and Vernon Taylor, Jr. The post office address of the Locator is 2300 Russ Building, San Francisco, California 94104.

Witness:

*C. T. Hallenby*  
*C. J. Hallenby*

The corners and side centers of said claim are located and marked as follows: Beginning at the northwest corner, a monument marked NW COR M 214 ; thence 300 feet in an easterly direction to the northeast corner, a monument marked NE COR M 214 ; thence 362.5 feet in a southerly direction to the east side center, a monument marked ESC M 214 ; thence 362.5 feet in a southerly direction to the southeast corner, a monument marked SE COR M 214 ; thence 300 feet in a westerly direction to the southwest corner, a monument marked SW COR M 214 ; thence 362.5 feet in a northerly direction to the west side center, a monument marked WSC M 214 ; thence 362.5 feet in a northerly direction to the point of beginning.

Each of the above-described monuments is a 4" x 4" post, 4½ feet long, set one foot of its length in the ground. Markings are on metal tags affixed to said posts.

All work necessary to complete this location had been completed by January 21, 1969.

Dated this 21st day of January 1969.

CORTEZ GOLD MINES  
Locator

By: W. L. Wilson  
Agent

RECORDED AT THE REQUEST OF W. L. Wilson  
on Jan. 27, 1969, at 01 mins. past 8 A. M. In  
Book 27 of OFFICIAL RECORDS, page 415-416 RECORDS OF  
LUREKA COUNTY, NEVADA. William C. DeFazio Recorder.  
File No. 18556 Fee \$ 1.00

CERTIFICATE OF LOCATION OF MILLSITE CLAIM

THIS IS TO CERTIFY THAT the M 215 Millsite Claim was located by CORTEZ GOLD MINES, a joint venture consisting of American Exploration & Mining Co., The Bunker Hill Co., Webb Resources, Inc., and Vernon Taylor, Jr.; whose post office address is 2300 Russ Building, San Francisco, California 94104; on the 2nd day of January, 1969.

A true copy of the Notice of Location of said claim is attached, and by reference made a part hereof, which notice was posted on the location monument of said claim on the date specified in said notice.

## MILLSITE CLAIM

NOTICE OF LOCATION

NOTICE IS HEREBY GIVEN that the undersigned citizen of the United States hereby locates and claims the following described piece of ground as a Millsite Claim. From this location monument 10 feet in a northerly direction, 715 feet in a southerly direction and 150 feet on each side of the center of the claim.

The northwest corner of this claim is situate approximately 2474 feet north and approximately 4253 feet west of the southwest corner of Section 6, T.26N., R.48E., MDBLM.

The general course of the claim is northerly and southerly and the size of the claim is 725 feet long by 300 feet wide, and contains approximately 5 acres. This claim shall be known as the M 215, situate in the Cortez Mining District, Lander and/or Eureka Counties, Nevada.

The Locator is the owner and proprietor of the ADA 17-33, the ADA 49-53, the ADA 60-64 and other lode mining claims in this district.

Located this 2<sup>nd</sup> day of January 1969 by:

CORTEZ GOLD MINES, a joint venture consisting of American Exploration & Mining Co., The Bunker Hill Co., Webb Resources, Inc., and Vernon Taylor, Jr. The post office address of the Locator is 2300 Russ Building, San Francisco, California 94104.

Witness: [Signature]  
[Signature]

The corners and side centers of said claim are located and marked as follows: Beginning at the northwest corner, a monument marked NW COR M 215; thence 300 feet in an easterly direction to the northeast corner, a monument marked NE COR M 215; thence 362.5 feet in a southerly direction to the east side center, a monument marked ESC M 215; thence 362.5 feet in a southerly direction to the southeast corner, a monument marked SE COR M 215; thence 300 feet in a westerly direction to the southwest corner, a monument marked SW COR M 215; thence 362.5 feet in a northerly direction to the west side center, a monument marked WSC M 215; thence 362.5 feet in a northerly direction to the point of beginning.

Each of the above-described monuments is a 4" x 4" post, 4½ feet long, set one foot of its length in the ground. Markings are on metal tags affixed to said posts.

All work necessary to complete this location had been completed by January 21, 1969.

Dated this 21st day of January 1969.

CORTEZ GOLD MINES  
Locator

By: W. L. Wilson  
Agent

RECORDED AT THE REQUEST OF W. L. Wilson  
on Jan. 27, 1969, at 01 mins. past 8 A. M. in  
Book 27 of OFFICIAL RECORDS, page 417-418, RECORDS OF  
EUREKA COUNTY, NEVADA, William A. Notaris Recorder.  
File No. 48557 Fee \$ 1.00

CERTIFICATE OF LOCATION OF MILLSITE CLAIM

THIS IS TO CERTIFY THAT the M 216 Millsite Claim was located by CORTEZ GOLD MINES, a joint venture consisting of American Exploration & Mining Co., The Bunker Hill Co., Webb Resources, Inc., and Vernon Taylor, Jr.; whose post office address is 2300 Russ Building, San Francisco, California 94104; on the 2nd day of January, 1969.

A true copy of the Notice of Location of said claim is attached, and by reference made a part hereof, which notice was posted on the location monument of said claim on the date specified in said notice.

## MILLSITE CLAIM

C

NOTICE OF LOCATION

216

NOTICE IS HEREBY GIVEN that the undersigned citizen of the United States hereby locates and claims the following described piece of ground as a Millsite Claim. From this location monument 10 feet in a northerly direction, 715 feet in a southerly direction and 150 feet on each side of the center of the claim.

The northwest corner of this claim is situate approximately 24821 feet north and approximately 3762 feet west of the southwest corner of Section 6, T.26N., R.48E., MDB&M.


The general course of the claim is northerly and southerly and the size of the claim is 725 feet long by 300 feet wide, and contains approximately 5 acres. This claim shall be known as the M 216, situate in the Cortez Mining District, Lander and/or Eureka Counties, Nevada.

The Locator is the owner and proprietor of the ADA 17-33, the ADA 49-53, the ADA 60-64 and other lode mining claims in this district.

Located this 2<sup>nd</sup> day of January 1969 by:

CORTEZ GOLD MINES, a joint venture consisting of American Exploration & Mining Co., The Bunker Hill Co., Webb Resources, Inc., and Vernon Taylor, Jr. The post office address of the Locator is 2300 Russ Building, San Francisco, California 94104.

Witness:





The corners and side centers of said claim are located and marked as follows: Beginning at the northwest corner, a monument marked NW COR M 216 ; thence 300 feet in an easterly direction to the northeast corner, a monument marked NE COR M 216 ; thence 362.5 feet in a southerly direction to the east side center, a monument marked ESC M 216 ; thence 362.5 feet in a southerly direction to the southeast corner, a monument marked SE COR M 216 ; thence 300 feet in a westerly direction to the southwest corner, a monument marked SW COR M 216 ; thence 362.5 feet in a northerly direction to the west side center, a monument marked WSC M 216 ; thence 362.5 feet in a northerly direction to the point of beginning.

Each of the above-described monuments is a 4" x 4" post, 4½ feet long, set one foot of its length in the ground. Markings are on metal tags affixed to said posts.

All work necessary to complete this location had been completed by January 21, 1969.

Dated this 21st day of January 1969.

CORTEZ GOLD MINES

Locator

By:

W. L. Wilson

Agent

RECORDED AT THE REQUEST OF W. L. Wilson  
on Jan 27 1969, at 01 min. past 8 A. M. In  
Book 27 of OFFICIAL RECORDS, page 419-420 RECORDS OF  
EUREKA COUNTY, NEVADA. William A. Detasli Recorder.  
File No. 18558 Fee \$ 1.00

CERTIFICATE OF LOCATION OF MILLSITE CLAIM

THIS IS TO CERTIFY THAT the M 217 Millsite Claim was located by CORTEZ GOLD MINES, a joint venture consisting of American Exploration & Mining Co., The Bunker Hill Co., Webb Resources, Inc., and Vernon Taylor, Jr.; whose post office address is 2300 Russ Building, San Francisco, California 94104; on the 2nd day of January, 1969.

A true copy of the Notice of Location of said claim is attached, and by reference made a part hereof, which notice was posted on the location monument of said claim on the date specified in said notice.

## MILLSITE CLAIM

C

NOTICE OF LOCATION

217

NOTICE IS HEREBY GIVEN that the undersigned citizen of the United States hereby locates and claims the following described piece of ground as a Millsite Claim. From this location monument 10 feet in a northerly direction, 715 feet in a southerly direction and 150 feet on each side of the center of the claim.

The northwest corner of this claim is situate approximately 24875 feet north and approximately 3472 feet west of the southwest corner of Section 6, T.26N., R.48E., MDB&M.

The general course of the claim is northerly and southerly and the size of the claim is 725 feet long by 300 feet wide, and contains approximately 5 acres. This claim shall be known as the M 217, situate in the Cortez Mining District, Lander and/or Eureka Counties, Nevada.

The Locator is the owner and proprietor of the ADA 17-33, the ADA 49-53, the ADA 60-64 and other lode mining claims in this district.

Located this 2nd day of January 1969 by:

CORTEZ GOLD MINES, a joint venture consisting of American Exploration & Mining Co., The Bunker Hill Co., Webb Resources, Inc., and Vernon Taylor, Jr. The post office address of the Locator is 2300 Russ Building, San Francisco, California 94104.

Witness:

*[Signature]*  
*[Signature]*

The corners and side centers of said claim are located and marked as follows: Beginning at the northwest corner, a monument marked NW COR M 217 ; thence 300 feet in an easterly direction to the northeast corner, a monument marked NE COR M 217 ; thence 362.5 feet in a southerly direction to the east side center, a monument marked ESC M 217 ; thence 362.5 feet in a southerly direction to the southeast corner, a monument marked SE COR M 217 ; thence 300 feet in a westerly direction to the southwest corner, a monument marked SW COR M 217 ; thence 362.5 feet in a northerly direction to the west side center, a monument marked WSC M 217 ; thence 362.5 feet in a northerly direction to the point of beginning.

Each of the above-described monuments is a 4" x 4" post, 4½ feet long, set one foot of its length in the ground. Markings are on metal tags affixed to said posts.

All work necessary to complete this location had been completed by January 21, 1969.

Dated this 21st day of January 1969.

CORTEZ GOLD MINES  
Locator

By: W. L. Wilson  
Agent

RECORDED AT THE REQUEST OF W. L. Wilson  
on JAN 27 19 69, at 01 mins. past 8 A. M. in  
Book 27 of OFFICIAL RECORDS, page 421-422, RECORDS OF  
EUREKA COUNTY, CALIF. John A. DeLoach Recorder.  
No. 48559 Fee \$ 1.00

CERTIFICATE OF LOCATION OF MILLSITE CLAIM

THIS IS TO CERTIFY THAT the M 218 Millsite Claim was located by CORTEZ GOLD MINES, a joint venture consisting of American Exploration & Mining Co., The Bunker Hill Co., Webb Resources, Inc., and Vernon Taylor, Jr.; whose post office address is 2300 Russ Building, San Francisco, California 94104; on the 1st day of January, 1969.

A true copy of the Notice of Location of said claim is attached, and by reference made a part hereof, which notice was posted on the location monument of said claim on the date specified in said notice.

## MILLSITE CLAIM

NOTICE OF LOCATION

218

NOTICE IS HEREBY GIVEN that the undersigned citizen of the United States hereby locates and claims the following described piece of ground as a Millsite Claim. From this location monument 10 feet in a northerly direction, 715 feet in a southerly direction and 150 feet on each side of the center of the claim.

The northwest corner of this claim is situate approximately 24970 feet north and approximately 3381 feet west of the southwest corner of Section 6, T.26N., R.48E., MDB&M.

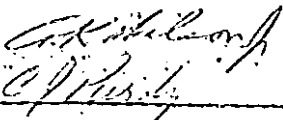
The general course of the claim is northerly and southerly and the size of the claim is 725 feet long by 300 feet wide, and contains approximately 5 acres. This claim shall be known as the M 218, situate in the Cortez Mining District, Lander and/or Eureka Counties, Nevada.

The Locator is the owner and proprietor of the ADA 17-33, the ADA 49-53, the ADA 60-64 and other lode mining claims in this district.

Located this 1<sup>st</sup> day of January 1969 by:

CORTEZ GOLD MINES, a joint venture consisting of American Exploration & Mining Co., The Bunker Hill Co., Webb Resources, Inc., and Vernon Taylor, Jr. The post office address of the Locator is 2300 Russ Building, San Francisco, California 94104.

Witness:



The corners and side centers of said claim are located and marked as follows: Beginning at the northwest corner, a monument marked NW COR M. 218 ; thence 300 feet in an easterly direction to the northeast corner, a monument marked NE COR M. 218 ; thence 362.5 feet in a southerly direction to the east side center, a monument marked ESC M. 218 ; thence 362.5 feet in a southerly direction to the southeast corner, a monument marked SE COR M. 218 ; thence 300 feet in a westerly direction to the southwest corner, a monument marked SW COR M. 218 ; thence 362.5 feet in a northerly direction to the west side center, a monument marked WSC M. 218 ; thence 362.5 feet in a northerly direction to the point of beginning.

Each of the above-described monuments is a 4" x 4" post, 4½ feet long, set one foot of its length in the ground. Markings are on metal tags affixed to said posts.

All work necessary to complete this location had been completed by January 21, 1969.

Dated this 21st day of January 1969.

CORTEZ GOLD MINES  
Locator

By: W. L. Wilson  
Agent

RECORDED AT THE REQUEST OF W. L. Wilson  
on Jan. 27, 1969, at 01 mins. past 8 A. M. In  
Book 27 of OFFICIAL RECORDS, page 423-424 RECORDS OF  
EUREKA COUNTY, CALIFORNIA Shirley A. DeTale Recorder.  
File No. 48560 Fee \$ 1.00

CERTIFICATE OF LOCATION OF MILLSITE CLAIM

THIS IS TO CERTIFY THAT the M 219 Millsite Claim was located by CORTEZ GOLD MINES, a joint venture consisting of American Exploration & Mining Co., The Bunker Hill Co., Webb Resources, Inc., and Vernon Taylor, Jr.; whose post office address is 2300 Russ Building, San Francisco, California 94104; on the 1st day of January, 1969.

A true copy of the Notice of Location of said claim is attached, and by reference made a part hereof, which notice was posted on the location monument of said claim on the date specified in said notice.

## MILLSITE CLAIM

C

NOTICE OF LOCATION

219

NOTICE IS HEREBY GIVEN that the undersigned citizen of the United States hereby locates and claims the following described piece of ground as a Millsite Claim. From this location monument 10 feet in a northerly direction, 715 feet in a southerly direction and 150 feet on each side of the center of the claim.

The northwest corner of this claim is situate approximately 2545 feet north and approximately 307 feet west of the southwest corner of Section 6, T.26N., R.48E., MDBLM.

The general course of the claim is northerly and southerly and the size of the claim is 725 feet long by 300 feet wide, and contains approximately 5 acres. This claim shall be known as the M 219, situate in the Cortez Mining District, Lander and/or Eureka Counties, Nevada.

The Locator is the owner and proprietor of the ADA 17-33, the ADA 49-53, the ADA 60-64 and other lode mining claims in this district.

Located this 1<sup>st</sup> day of January 1969 by:

CORTEZ GOLD MINES, a joint venture consisting of American Exploration & Mining Co., The Bunker Hill Co., Webb Resources, Inc., and Vernon Taylor, Jr. The post office address of the Locator is 2300 Russ Building, San Francisco, California 94104.

Witness:

*[Signature]*  
*[Signature]*



The corners and side centers of said claim are located and marked as follows: Beginning at the northwest corner, a monument marked NW COR M 219 ; thence 300 feet in an easterly direction to the northeast corner, a monument marked NE COR M 219 ; thence 362.5 feet in a southerly direction to the east side center, a monument marked ESC M 219 ; thence 362.5 feet in a southerly direction to the southeast corner, a monument marked SE COR M 219 ; thence 300 feet in a westerly direction to the southwest corner, a monument marked SW COR M 219 ; thence 362.5 feet in a northerly direction to the west side center, a monument marked WSC M 219 ; thence 362.5 feet in a northerly direction to the point of beginning.

Each of the above-described monuments is a 4" x 4" post, 4½ feet long, set one foot of its length in the ground. Markings are on metal tags affixed to said posts.

All work necessary to complete this location had been completed by January 21, 1969.

Dated this 21st day of January 1969.

CORTEZ GOLD MINES  
Locator

By: W. L. Wilson  
Agent

RECORDED AT THE REQUEST OF W. L. Wilson  
on Jan. 27 1969 at 01 mins. past 8 A. M. in  
Book 27 of OFFICIAL RECORDS, page 425-426, RECORDS OF  
EUREKA COUNTY, NEVADA Walter A. DeLoe Recorder.  
File No. 48561 Fee \$1.00

CERTIFICATE OF LOCATION OF MILLSITE CLAIM

THIS IS TO CERTIFY THAT the M 220 Millsite Claim was located by CORTEZ GOLD MINES, a joint venture consisting of American Exploration & Mining Co., The Bunker Hill Co., Webb Resources, Inc., and Vernon Taylor, Jr.; whose post office address is 2300 Russ Building, San Francisco, California 94104; on the 1st day of January, 1969.

A true copy of the Notice of Location of said claim is attached, and by reference made a part hereof, which notice was posted on the location monument of said claim on the date specified in said notice.

## MILLSITE CLAIM

C

NOTICE OF LOCATION

220

NOTICE IS HEREBY GIVEN that the undersigned citizen of the United States hereby locates and claims the following described piece of ground as a Millsite Claim. From this location monument 10 feet in a northerly direction, 715 feet in a southerly direction and 150 feet on each side of the center of the claim.

The northwest corner of this claim is situate approximately 2517 feet north and approximately 2600 feet west of the southwest corner of Section 6, T.26N., R.48E., MDB&M.

The general course of the claim is northerly and southerly and the size of the claim is 725 feet long by 300 feet wide, and contains approximately 5 acres. This claim shall be known as the M 220, situate in the Cortez Mining District, Lander and/or Eureka Counties, Nevada.

The Locator is the owner and proprietor of the ADA 17-33, the ADA 49-53, the ADA 60-64 and other lode mining claims in this district.

Located this 1<sup>st</sup> day of January 1969 by:

CORTEZ GOLD MINES, a joint venture consisting of American Exploration & Mining Co., The Bunker Hill Co., Webb Resources, Inc., and Vernon Taylor, Jr. The post office address of the Locator is 2300 Russ Building, San Francisco, California 94104.

Witness:

C. K. Hill  
C. J. Parley

The corners and side centers of said claim are located and marked as follows: Beginning at the northwest corner, a monument marked NW COR M 220 ; thence 300 feet in an easterly direction to the northeast corner, a monument marked NE COR M 220 ; thence 362.5 feet in a southerly direction to the east side center, a monument marked ESC M 220 ; thence 362.5 feet in a southerly direction to the southeast corner, a monument marked SE COR M 220 ; thence 300 feet in a westerly direction to the southwest corner, a monument marked SW COR M 220 ; thence 362.5 feet in a northerly direction to the west side center, a monument marked WSC M 220 ; thence 362.5 feet in a northerly direction to the point of beginning.

Each of the above-described monuments is a 4" x 4" post, 4½ feet long, set one foot of its length in the ground. Markings are on metal tags affixed to said posts.

All work necessary to complete this location had been completed by January 21, 1969.

Dated this 21st day of January 1969.

CORTEZ GOLD MINES  
Locator

By: W. L. Wilson  
Agent

RECORDED AT THE REQUEST OF W. L. Wilson  
on Jan. 27, 1969 at 01 min. past 8 A. M. In  
Book 27 of OFFICIAL RECORDS, page 427-428, RECORDS OF  
EUREKA COUNTY, NEVADA: Willis A. DeLash Recorder.  
File No. 18562 Fee \$ 1.00

CERTIFICATE OF LOCATION OF MILLSITE CLAIM

THIS IS TO CERTIFY THAT the M 221 Millsite Claim was located by CORTEZ GOLD MINES, a joint venture consisting of American Exploration & Mining Co., The Bunker Hill Co., Webb Resources, Inc., and Vernon Taylor, Jr.; whose post office address is 2300 Russ Building, San Francisco, California 94104; on the 1st day of January, 1969.

A true copy of the Notice of Location of said claim is attached, and by reference made a part hereof, which notice was posted on the location monument of said claim on the date specified in said notice.

## MILLSITE CLAIM

NOTICE OF LOCATION

221

NOTICE IS HEREBY GIVEN that the undersigned citizen of the United States hereby locates and claims the following described piece of ground as a Millsite Claim. From this location monument 10 feet in a northerly direction, 715 feet in a southerly direction and 150 feet on each side of the center of the claim.

The northwest corner of this claim is situate approximately 2578 feet north and approximately 2507 feet west of the southwest corner of Section 6, T.26N., R.48E., MDB&M.

The general course of the claim is northerly and southerly and the size of the claim is 725 feet long by 300 feet wide, and contains approximately 5 acres. This claim shall be known as the M 221, situate in the Cortez Mining District, Lander and/or Eureka Counties, Nevada.

The Locator is the owner and proprietor of the ADA 17-33, the ADA 49-53, the ADA 60-64 and other lode mining claims in this district.

Located this 1<sup>st</sup> day of January 1969 by:

CORTEZ GOLD MINES, a joint venture consisting of American Exploration & Mining Co., The Bunker Hill Co., Webb Resources, Inc., and Vernon Taylor, Jr. The post office address of the Locator is 2300 Russ Building, San Francisco, California 94104.

Witness:

E. K. Wilson  
C. J. Hardy

The corners and side centers of said claim are located and marked as follows: Beginning at the northwest corner, a monument marked NW COR M 221 ; thence 300 feet in an easterly direction to the northeast corner, a monument marked NE COR M 221 ; thence 362.5 feet in a southerly direction to the east side center, a monument marked ESC M 221 ; thence 362.5 feet in a southerly direction to the southeast corner, a monument marked SE COR M 221 ; thence 300 feet in a westerly direction to the southwest corner, a monument marked SW COR M 221 ; thence 362.5 feet in a northerly direction to the west side center, a monument marked WSC M 221 ; thence 362.5 feet in a northerly direction to the point of beginning.

Each of the above-described monuments is a 4" x 4" post, 4½ feet long, set one foot of its length in the ground. Markings are on metal tags affixed to said posts.

All work necessary to complete this location had been completed by January 21, 1969.

Dated this 21st day of January 1969.

CORTEZ GOLD MINES  
Locator

By: W. L. Wilson  
Agent

RECORDED AT THE REQUEST OF W. L. Wilson  
on Jan. 27 19 69 at 01 mins. past 8 A.M. in  
Book 27 of OFFICIAL RECORDS, page 429-430, RECORDS OF  
EUREKA COUNTY, NEVADA. William A. DeTashi Recorder.  
File No. 48563 Fee \$ 1.00

CERTIFICATE OF LOCATION OF MILLSITE CLAIM

THIS IS TO CERTIFY THAT the M 222 Millsite Claim was located by CORTEZ GOLD MINES, a joint venture consisting of American Exploration & Mining Co., The Bunker Hill Co., Webb Resources, Inc., and Vernon Taylor, Jr.; whose post office address is 2300 Russ Building, San Francisco, California 94104; on the 1st day of January, 1969.

A true copy of the Notice of Location of said claim is attached, and by reference made a part hereof, which notice was posted on the location monument of said claim on the date specified in said notice.

## MILLSITE CLAIM

C

222

NOTICE OF LOCATION

NOTICE IS HEREBY GIVEN that the undersigned citizen of the United States hereby locates and claims the following described piece of ground as a Millsite Claim. From this location monument 10 feet in a northerly direction, 715 feet in a southerly direction and 150 feet on each side of the center of the claim.

The northwest corner of this claim is situate approximately 25267 feet north and approximately 2217 feet west of the southwest corner of Section 6, T.26N., R.48E., MDB&M.

The general course of the claim is northerly and southerly and the size of the claim is 725 feet long by 300 feet wide, and contains approximately 5 acres. This claim shall be known as the M 222, situate in the Cortez Mining District, Lander and/or Eureka Counties, Nevada.

The Locator is the owner and proprietor of the ADA 17-33, the ADA 49-53, the ADA 60-64 and other lode mining claims in this district.

Located this 1st day of January 1969 by:

CORTEZ GOLD MINES, a joint venture consisting of American Exploration & Mining Co., The Bunker Hill Co., Webb Resources, Inc., and Vernon Taylor, Jr. The post office address of the Locator is 2300 Russ Building, San Francisco, California 94104.

Witness:

[Signature]  
[Signature]



The corners and side centers of said claim are located and marked as follows: Beginning at the northwest corner, a monument marked NW COR M 222 ; thence 300 feet in an easterly direction to the northeast corner, a monument marked NE COR M 222 ; thence 362.5 feet in a southerly direction to the east side center, a monument marked ESC M 222 ; thence 362.5 feet in a southerly direction to the southeast corner, a monument marked SE COR M 222 ; thence 300 feet in a westerly direction to the southwest corner, a monument marked SW COR M 222 ; thence 362.5 feet in a northerly direction to the west side center, a monument marked WSC M 222 ; thence 362.5 feet in a northerly direction to the point of beginning.

Each of the above-described monuments is a 4" x 4" post; 4½ feet long, set one foot of its length in the ground. Markings are on metal tags affixed to said posts.

All work necessary to complete this location had been completed by January 21, 1969.

Dated this 21st day of January 1969.

CORTEZ GOLD MINES  
Locator

By: W. L. Wilson  
Agent

RECORDED AT THE REQUEST OF W. L. Wilson  
on Jan. 27, 1969, at 01 min. past 8 A. M. in  
Book 27 of OFFICIAL RECORDS, page 431-432, RECORDS OF  
EUREKA COUNTY, NEVADA William A. DePaoli Recorder  
File No. 18564 Fee \$ 1.00

CERTIFICATE OF LOCATION OF MILLSITE CLAIM

THIS IS TO CERTIFY THAT the M 223 Millsite Claim was located by CORTEZ GOLD MINES, a joint venture consisting of American Exploration & Mining Co., The Bunker Hill Co., Webb Resources, Inc., and Vernon Taylor, Jr.; whose post office address is 2300 Russ Building, San Francisco, California 94104; on the 1st day of January, 1969.

A true copy of the Notice of Location of said claim is attached, and by reference made a part hereof, which notice was posted on the location monument of said claim on the date specified in said notice.

## MILLSITE CLAIM

C

223.

NOTICE OF LOCATION

NOTICE IS HEREBY GIVEN that the undersigned citizen of the United States hereby locates and claims the following described piece of ground as a Millsite Claim. From this location monument 10 feet in a northerly direction, 715 feet in a southerly direction and 150 feet on each side of the center of the claim.

The northwest corner of this claim is situate approximately 253 1/2 feet north and approximately 1928 feet west of the southwest corner of Section 6, T.26N., R.48E., MDB&M.

The general course of the claim is northerly and southerly and the size of the claim is 725 feet long by 300 feet wide, and contains approximately 5 acres. This claim shall be known as the M 223, situate in the Cortez Mining District, Lander and/or Eureka Counties, Nevada.

The Locator is the owner and proprietor of the ADA 17-33, the ADA 49-53, the ADA 60-64 and other lode mining claims in this district.

Located this 1<sup>st</sup> day of January 1969 by:

CORTEZ GOLD MINES, a joint venture consisting of American Exploration & Mining Co., The Bunker Hill Co., Webb Resources, Inc., and Vernon Taylor, Jr. The post office address of the Locator is 2300 Russ Building, San Francisco, California 94104.

Witness:

*C. K. Halson*  
*C. J. Halson*

The corners and side centers of said claim are located and marked as follows: Beginning at the northwest corner, a monument marked NW COR M 223; thence 300 feet in an easterly direction to the northeast corner, a monument marked NE COR M 223; thence 362.5 feet in a southerly direction to the east side center, a monument marked ESC M 223; thence 362.5 feet in a southerly direction to the southeast corner, a monument marked SE COR M 223; thence 300 feet in a westerly direction to the southwest corner, a monument marked SW COR M 223; thence 362.5 feet in a northerly direction to the west side center, a monument marked WSC M 223; thence 362.5 feet in a northerly direction to the point of beginning.

Each of the above-described monuments is a 4" x 4" post, 4½ feet long, set one foot of its length in the ground. Markings are on metal tags affixed to said posts.

All work necessary to complete this location had been completed by January 21, 1969.

Dated this 21st day of January 1969.

CORTEZ GOLD MINES  
Locator

By: W. L. Wilson  
Agent

RECORDED AT THE REQUEST OF W. L. Wilson  
on Jan 27 1969 at 01 min. post 8 A. M. in  
Book 27 of OFFICIAL RECORDS, page 433-434 RECORDS OF  
EUREKA COUNTY, CALIF. Helen A. DePauli Recorder.  
18565 Fee \$ 1.00

**CERTIFICATE OF LOCATION OF MILLSITE CLAIM**

THIS IS TO CERTIFY THAT the M 224 Millsite Claim was located by CORTEZ GOLD MINES, a joint venture consisting of American Exploration & Mining Co., The Bunker Hill Co., Webb Resources, Inc., and Vernon Taylor, Jr.; whose post office address is 2300 Russ Building, San Francisco, California 94104; on the 9th day of January, 1969.

A true copy of the Notice of Location of said claim is attached, and by reference made a part hereof, which notice was posted on the location monument of said claim on the date specified in said notice.

### MILLSITE CLAIM

E  
224

## NOTICE OF LOCATION

NOTICE IS HEREBY GIVEN that the undersigned citizen of the United States hereby locates and claims the following described piece of ground as a Millsite Claim. From this location monument 10 feet in an easterly direction, 620 feet in a westerly direction and 137 1/2 feet on each side of the center of the claim.

The northwest corner of this claim is situate approximately 17838 feet north and approximately 2862 feet east of the southwest corner of Section 6, T.26N., R.48E., MDBAM.

The general course of the claim is easterly and westerly and the size of the claim is 680 feet long by 275 feet wide, and contains approximately 5 acres. This claim shall be known as the M 224, situate in the Cortez Mining District, Lander and/or Eureka Counties, Nevada.

The Locator is the owner and proprietor of the ADA 17-33, the ADA 49-53, the ADA 60-64 and other lode mining claims in this district.

Located this 27<sup>th</sup> day of January  
1969 by:

CCORTEZ GOLD MINES, a joint venture consisting of American Exploration & Mining Co., The Eunker Hill Co., Webb Resources, Inc., and Vernon Taylor, Jr. The post office address of the Locator is 2300 Ruess Building, San Francisco, California 94104.

Witness:

W. K. Sullivan  
C. J. Henry

The corners and side centers of said claim are located and marked as follows: Beginning at the northwest corner, a monument marked NW COR M 224; thence 315 feet in an easterly direction to the north side center, a monument marked NSC M 224; thence 315 feet in an easterly direction to the northeast corner, a monument marked NE COR M 224; thence 275 feet in a southerly direction to the southeast corner, a monument marked SE COR M 224; thence 315 feet in a westerly direction to the south side center, a monument marked SSC M 224; thence 315 feet in a westerly direction to the southwest corner, a monument marked SW COR M 224; thence 275 feet in a northerly direction to the point of beginning.

Each of the above-described monuments is a 4" x 4" post, 4½ feet long, set one foot of its length in the ground. Markings are on metal tags affixed to said posts.

All work necessary to complete this location had been completed by January 22, 1969.

Dated this 22nd day of January, 1969.

CORTEZ GOLD MINES  
Locator

By:

W. L. Wilson  
Agent

RECORDED AT THE REQUEST OF W. L. Wilson  
on Jan. 27, 1969 at 01 mins. past 8 A. M. in  
Book 27 of OFFICIAL RECORDS, page 435-436 RECORDS OF  
EUREKA COUNTY, NEVADA Melvin A. Detamore Recorder.  
File No. 18566 Fee \$ 1.00

CERTIFICATE OF LOCATION OF MILLSITE CLAIM

THIS IS TO CERTIFY THAT the M 225 Millsite Claim was located by CORTEZ GOLD MINES, a joint venture consisting of American Exploration & Mining Co., The Bunker Hill Co., Webb Resources, Inc., and Vernon Taylor, Jr.; whose post office address is 2300 Russ Building, San Francisco, California 94104; on the 9th day of January, 1969.

A true copy of the Notice of Location of said claim is attached, and by reference made a part hereof, which notice was posted on the location monument of said claim on the date specified in said notice.

MILLSITE CLAIM

E

NOTICE OF LOCATION

225

NOTICE IS HEREBY GIVEN that the undersigned citizen of the United States hereby locates and claims the following described piece of ground as a Millsite Claim. From this location monument 570 feet in an easterly direction, 10 feet in a westerly direction and 372 feet on each side of the center of the claim.

The northwest corner of this claim is situate approximately 17975 feet north and approximately 3472 feet east of the southwest corner of Section 6, T.26N., R.48E., MDB&M.

The general course of the claim is easterly and westerly and the size of the claim is 600 feet long by 275 feet wide, and contains approximately 5 acres. This claim shall be known as the M 225, situate in the Cortez Mining District, Lander and/or Eureka Counties, Nevada.

The Locator is the owner and proprietor of the ADA 17-33, the ADA 49-53, the ADA 60-64 and other lode mining claims in this district.

Located this 9th day of January 1969 by:

CORTEZ GOLD MINES, a joint venture consisting of American Exploration & Mining Co., The Bunker Hill Co., Webb Resources, Inc., and Vernon Taylor, Jr. The post office address of the Locator is 2300 Russ Building, San Francisco, California 94104.

Witness:

C. K. Anderson Jr.  
C. J. Hurd



The corners and side centers of said claim are located and marked as follows: Beginning at the northwest corner, a monument marked NW COR M 225 ; thence 300 feet in an easterly direction to the north side center, a monument marked NSC M 225 ; thence 300 feet in an easterly direction to the northeast corner, a monument marked NE COR M 225 ; thence 275 feet in a southerly direction to the southeast corner, a monument marked SE COR M 225 ; thence 300 feet in a westerly direction to the south side center, a monument marked SSC M 225 ; thence 300 feet in a westerly direction to the southwest corner, a monument marked SW COR M 225 ; thence 275 feet in a northerly direction to the point of beginning.

Each of the above-described monuments is a 4" x 4" post, 4½ feet long, set one foot of its length in the ground. Markings are on metal tags affixed to said posts.

All work necessary to complete this location had been completed by January 22, 1969.

Dated this 22nd day of January, 1969.

CORTEZ GOLD MINES  
Locator

By: W. L. Wilson  
Agent

RECORDED AT THE REQUEST OF W. L. Wilson  
on Jan. 27, 1969, at 01 mins. past 8 A. M. in  
Book 27 of OFFICIAL RECORDS, page 437-438 RECORDS OF  
EUREKA COUNTY, NEVADA William A. McPaul Recorder.  
File No. 48567 Fee \$ 1.00

CERTIFICATE OF LOCATION OF MILLSITE CLAIM

THIS IS TO CERTIFY THAT the M 226 Millsite Claim was located by CORTEZ GOLD MINES, a joint venture consisting of American Exploration & Mining Co., The Bunker Hill Co., Webb Resources, Inc., and Vernon Taylor, Jr.; whose post office address is 2300 Russ Building, San Francisco, California 94104; on the 9th day of January, 1969.

A true copy of the Notice of Location of said claim is attached, and by reference made a part hereof, which notice was posted on the location monument of said claim on the date specified in said notice.

MILLSITE CLAIM

E

NOTICE OF LOCATION

226

NOTICE IS HEREBY GIVEN that the undersigned citizen of the United States hereby locates and claims the following described piece of ground as a Millsite Claim. From this location monument 10 feet in an easterly direction, 570 feet in a westerly direction and 37 1/2 feet on each side of the center of the claim.

The northwest corner of this claim is situate approximately 201 1/4 feet north and approximately 405 3/4 feet west of the southwest corner of Section 6, T.26N., R.48E., MDB&M.

The general course of the claim is easterly and westerly and the size of the claim is 600 feet long by 275 feet wide, and contains approximately 5 acres. This claim shall be known as the M 226, situate in the Cortez Mining District, Lander and/or Eureka Counties, Nevada.

The Locator is the owner and proprietor of the ADA 17-33, the ADA 49-53, the ADA 60-64 and other lode mining claims in this district.

Located this 9<sup>th</sup> day of January 1969 by:

CORTEZ GOLD MINES, a joint venture consisting of American Exploration & Mining Co., The Bunker Hill Co., Webb Resources, Inc., and Vernon Taylor, Jr. The post office address of the Locator is 2300 Russ Building, San Francisco, California 94104.

Witness:

*Witness Signature*  
C. J. Hurd

The corners and side centers of said claim are located and marked as follows: Beginning at the northwest corner, a monument marked NW COR M 226 ; thence 300 feet in an easterly direction to the north side center, a monument marked NSC M 226 ; thence 300 feet in an easterly direction to the northeast corner, a monument marked NE COR M 226 ; thence 275 feet in a southerly direction to the southeast corner, a monument marked SE COR M 226; thence 300 feet in a westerly direction to the south side center, a monument marked SSC M 226 ; thence 300 feet in a westerly direction to the southwest corner, a monument marked SW COR M 226 ; thence 275 feet in a northerly direction to the point of beginning.

Each of the above-described monuments is a 4" x 4" post, 4½ feet long, set one foot of its length in the ground. Markings are on metal tags affixed to said posts.

All work necessary to complete this location had been completed by January 22, 1969.

Dated this 22nd day of January, 1969.

CORTEZ GOLD MINES  
Locator

By: W. L. Wilson  
Agent

RECORDED AT THE COUNTY OF W. L. Wilson  
on Jan. 27, 1969, at 01 min. post 8 A. M. In  
Book 27 of OFFICIAL RECORDS, page 439-440 RECORDS OF  
EUREKA COUNTY, NEVADA William A. Detasch Recorder.  
File No. 48568 Fee \$ 1.00

CERTIFICATE OF LOCATION OF MILLSITE CLAIM

THIS IS TO CERTIFY THAT the M227 Millsite Claim was located by CORTEZ GOLD MINES, a joint venture consisting of American Exploration & Mining Co., The Bunker Hill Co., Webb Resources, Inc., and Vernon Taylor, Jr.; whose post office address is 2300 Russ Building, San Francisco, California 94104; on the 9th day of January, 1969.

A true copy of the Notice of Location of said claim is attached, and by reference made a part hereof, which notice was posted on the location monument of said claim on the date specified in said notice.

## MILLSITE CLAIM

E

NOTICE OF LOCATION

227

NOTICE IS HEREBY GIVEN that the undersigned citizen of the United States hereby locates and claims the following described piece of ground as a Millsite Claim. From this location monument 590 feet in an easterly direction, 10 feet in a westerly direction and 37 1/2 feet on each side of the center of the claim.

The northwest corner of this claim is situate approximately 20294 feet north and approximately 4635 feet east of the southwest corner of Section 6, T.26N., R.48E., MDB&M.

The general course of the claim is easterly and westerly and the size of the claim is 600 feet long by 275 feet wide, and contains approximately 5 acres. This claim shall be known as the M 227, situate in the Cortez Mining District, Lander and/or Eureka Counties, Nevada.

The Locator is the owner and proprietor of the ADA 17-33, the ADA 49-53, the ADA 60-64 and other lode mining claims in this district.

Located this 9<sup>th</sup> day of January 1969 by:

CORTEZ GOLD MINES, a joint venture consisting of American Exploration & Mining Co., The Bunker Hill Co., Webb Resources, Inc., and Vernon Taylor, Jr. The post office address of the Locator is 2300 Russ Building, San Francisco, California 94104.

Witness: C. J. [Signature][Signature]

The corners and side centers of said claim are located and marked as follows: Beginning at the northwest corner, a monument marked NW COR M 227 ; thence 300 feet in an easterly direction to the north side center, a monument marked NSC M 227 ; thence 300 feet in an easterly direction to the northeast corner, a monument marked NE COR M 227 ; thence 275 feet in a southerly direction to the southeast corner, a monument marked SE COR M 227 ; thence 300 feet in a westerly direction to the south side center, a monument marked SSC M 227 ; thence 300 feet in a westerly direction to the southwest corner, a monument marked SW COR M 227 ; thence 275 feet in a northerly direction to the point of beginning.

Each of the above-described monuments is a 4" x 4" post, 4½ feet long, set one foot of its length in the ground. Markings are on metal tags affixed to said posts.

All work necessary to complete this location had been completed by January 22, 1969.

Dated this 22nd day of January, 1969.

CORTEZ GOLD MINES  
Locator

By: W. L. Wilson  
Agent

RECORDED AT THE REQUEST OF W. L. Wilson  
on Jan. 27, 1969, at 01 mins. past 8 A. M. In  
Book 27 of OFFICIAL RECORDS, page 441-442, RECORDS OF  
EUREKA COUNTY, NEVADA Wilson A. Detaske Recorder.  
File No. 18569 Fee \$ 1.00

CERTIFICATE OF LOCATION OF MILLSITE CLAIM

THIS IS TO CERTIFY THAT the M 228 Millsite Claim was located by CORTEZ GOLD MINES, a joint venture consisting of American Exploration & Mining Co., The Bunker Hill Co., Webb Resources, Inc., and Vernon Taylor, Jr.; whose post office address is 2300 Russ Building, San Francisco, California 94104; on the 8th day of January, 1969.

A true copy of the Notice of Location of said claim is attached, and by reference made a part hereof, which notice was posted on the location monument of said claim on the date specified in said notice.

## MILLSITE CLAIM

228

NOTICE OF LOCATION

NOTICE IS HEREBY GIVEN that the undersigned citizen of the United States hereby locates and claims the following described piece of ground as a Millsite Claim. From this location monument 10 feet in a northerly direction, 715 feet in a southerly direction and 150 feet on each side of the center of the claim.

The northwest corner of this claim is situate approximately 20.588 feet north and approximately 2711 feet east of the southwest corner of Section 6, T.26N., R.48E., MDB&M.

The general course of the claim is northerly and southerly and the size of the claim is 725 feet long by 300 feet wide, and contains approximately 5 acres. This claim shall be known as the M 228, situate in the Cortez Mining District, Lander and/or Eureka Counties, Nevada.

The Locator is the owner and proprietor of the ADA 17-33, the ADA 49-53, the ADA 60-64 and other lode mining claims in this district.

Located this 8<sup>th</sup> day of January 1969 by:

CORTEZ GOLD MINES, a joint venture consisting of American Exploration & Mining Co., The Bunker Hill Co., Webb Resources, Inc., and Vernon Taylor, Jr. The post office address of the Locator is 2300 Russ Building, San Francisco, California 94104.

Witness: C. K. Nelson, Jr.  
C. J. Hardy



The corners and side centers of said claim are located and marked as follows: Beginning at the northwest corner, a monument marked NW COR M 228 ; thence 300 feet in an easterly direction to the northeast corner, a monument marked NE COR M 228 ; thence 362.5 feet in a southerly direction to the east side center, a monument marked ESC M 228 ; thence 362.5 feet in a southerly direction to the southeast corner, a monument marked SE COR M 228 ; thence 300 feet in a westerly direction to the southwest corner, a monument marked SW COR M 228 ; thence 362.5 feet in a northerly direction to the west side center, a monument marked WSC M 228 ; thence 362.5 feet in a northerly direction to the point of beginning.

Each of the above-described monuments is a 4" x 4" post, 4½ feet long, set one foot of its length in the ground. Markings are on metal tags affixed to said posts.

All work necessary to complete this location had been completed by January 21, 1969.

Dated this 21st day of January 1969.

CORTEZ GOLD MINES  
Locator

By: W. L. Wilson  
Agent

RECORDED AT THE REQUEST OF W. L. Wilson  
on Jan. 27, 1969, at 01 mins. past 8 A. M. In  
Book 27 of OFFICIAL RECORDS, page 443-444, RECORDS OF  
TUREKA COUNTY, NEVADA Shelley A. DePaoli Recorder.  
File No. 18570 Fee \$ 1.00

CERTIFICATE OF LOCATION OF MILLSITE CLAIM

THIS IS TO CERTIFY THAT the M 229 Millsite Claim was located by CORTEZ GOLD MINES, a joint venture consisting of American Exploration & Mining Co., The Bunker Hill Co., Webb Resources, Inc., and Vernon Taylor, Jr.; whose post office address is 2300 Russ Building, San Francisco, California 94104; on the 8th day of January, 1969.

A true copy of the Notice of Location of said claim is attached, and by reference made a part hereof, which notice was posted on the location monument of said claim on the date specified in said notice.

## MILLSITE CLAIM 229

NOTICE OF LOCATION

NOTICE IS HEREBY GIVEN that the undersigned citizen of the United States hereby locates and claims the following described piece of ground as a Millsite Claim. From this location monument 10 feet in a northerly direction, 715 feet in a southerly direction and 150 feet on each side of the center of the claim.

The northwest corner of this claim is situate approximately 206.22 feet north and approximately 300.1 feet east of the southwest corner of Section 6, T.26N., R.48E., MDBLM.

The general course of the claim is northerly and southerly and the size of the claim is 725 feet long by 300 feet wide, and contains approximately 5 acres. This claim shall be known as the M 229, situate in the Cortez Mining District, Lander and/or Eureka Counties, Nevada.

The Locator is the owner and proprietor of the ADA 17-33, the ADA 49-53, the ADA 60-64 and other lode mining claims in this district.

Located this 8<sup>th</sup> day of January 1969 by:

CORTEZ GOLD MINES, a joint venture consisting of American Exploration & Mining Co., The Bunker Hill Co., Webb Resources, Inc., and Vernon Taylor, Jr. The post office address of the Locator is: 2300 Russ Building, San Francisco, California 94104.

Witness: [Signature]  
[Signature]

The corners and side centers of said claim are located and marked as follows: Beginning at the northwest corner, a monument marked NW COR M 229 ; thence 300 feet in an easterly direction to the northeast corner, a monument marked NE COR M 229 ; thence 362.5 feet in a southerly direction to the east side center, a monument marked ESC M 229 ; thence 362.5 feet in a southerly direction to the southeast corner, a monument marked SE COR M 229 ; thence 300 feet in a westerly direction to the southwest corner, a monument marked SW COR M 229 ; thence 362.5 feet in a northerly direction to the west side center, a monument marked WSC M 229 ; thence 362.5 feet in a northerly direction to the point of beginning.

Each of the above-described monuments is a 4" x 4" post, 4½ feet long, set one foot of its length in the ground. Markings are on metal tags affixed to said posts.

All work necessary to complete this location had been completed by January 21, 1969.

Dated this 21st day of January 1969.

CORTEZ GOLD MINES  
Locator

By: W. L. Wilson  
Agent

RECORDED AT THE REQUEST OF W. L. Wilson  
on Jan. 27 1969, at 01 mins. past 8 A. M. In  
Book 27 of OFFICIAL RECORDS, page 445-446 RECORDS OF  
EUREKA COUNTY, NEVADA William A. Metcalf Recorder.  
File No. 48571 Fee \$ 1.00

CERTIFICATE OF LOCATION OF MILLSITE CLAIM

THIS IS TO CERTIFY THAT the M 230 Millsite Claim was located by CORTEZ GOLD MINES, a joint venture consisting of American Exploration & Mining Co., The Bunker Hill Co., Webb Resources, Inc., and Vernon Taylor, Jr.; whose post office address is 2300 Russ Building, San Francisco, California 94104; on the 8th day of January, 1969.

A true copy of the Notice of Location of said claim is attached, and by reference made a part hereof, which notice was posted on the location monument of said claim on the date specified in said notice.

## MILLSITE CLAIM

230

NOTICE OF LOCATION

NOTICE IS HEREBY GIVEN that the undersigned citizen of the United States hereby locates and claims the following described piece of ground as a Millsite Claim. From this location monument 10 feet in a northerly direction, 715 feet in a southerly direction and 150 feet on each side of the center of the claim.

The northwest corner of this claim is situate approximately 20677 feet north and approximately 3222 feet east of the southwest corner of Section 6, T.26N., R.48E., MDB&M.

The general course of the claim is northerly and southerly and the size of the claim is 725 feet long by 300 feet wide, and contains approximately 5 acres. This claim shall be known as the M 230, situate in the Cortez Mining District, Lander and/or Eureka Counties, Nevada.

The Locator is the owner and proprietor of the ADA 17-33, the ADA 49-53, the ADA 60-64 and other lode mining claims in this district.

Located this 8<sup>th</sup> day of January 1969 by:

CORTEZ GOLD MINES, a joint venture consisting of American Exploration & Mining Co., The Bunker Hill Co., Webb Resources, Inc., and Vernon Taylor, Jr. The post office address of the Locator is 2300 Russ Building, San Francisco, California 94104.

Witness:

[Signature]  
[Signature]

The corners and side centers of said claim are located and marked as follows: Beginning at the northwest corner, a monument marked NW COR M 230 ; thence 300 feet in an easterly direction to the northeast corner, a monument marked NE COR M 230 ; thence 362.5 feet in a southerly direction to the east side center, a monument marked ESC M 230 ; thence 362.5 feet in a southerly direction to the southeast corner, a monument marked SE COR M 230 ; thence 300 feet in a westerly direction to the southwest corner, a monument marked SW COR M 230 ; thence 362.5 feet in a northerly direction to the west side center, a monument marked WSC M 230 ; thence 362.5 feet in a northerly direction to the point of beginning.

Each of the above-described monuments is a 4" x 4" post, 4½ feet long, set one foot of its length in the ground. Markings are on metal tags affixed to said posts.

All work necessary to complete this location had been completed by January 21, 1969.

Dated this 21st day of January 1969.

CORTEZ GOLD MINES  
Locator

By: W. L. Wilson  
Agent

RECORDED AT THE REQUEST OF W. L. Wilson  
on Jan. 27, 1969 at 01 min. past 8 A. M. in  
Book 27 of OFFICIAL RECORDS, page 447-448, RECORDS OF  
EUREKA COUNTY, NEVADA John A. Retzke Recorder.  
File No. 18572 Fee \$ 1.00

CERTIFICATE OF LOCATION OF MILLSITE CLAIM

THIS IS TO CERTIFY THAT the M 231 Millsite Claim was located by CORTEZ GOLD MINES, a joint venture consisting of American Exploration & Mining Co., The Bunker Hill Co., Webb Resources, Inc., and Vernon Taylor, Jr.; whose post office address is 2300 Russ Building, San Francisco, California 94104; on the 8th day of January, 1969.

A true copy of the Notice of Location of said claim is attached, and by reference made a part hereof, which notice was posted on the location monument of said claim on the date specified in said notice.

## MILLSITE CLAIM

231

NOTICE OF LOCATION

NOTICE IS HEREBY GIVEN that the undersigned citizen of the United States hereby locates and claims the following described piece of ground as a Millsite Claim. From this location monument 10 feet in a northerly direction, 715 feet in a southerly direction and 150 feet on each side of the center of the claim.

The northwest corner of this claim is situate approximately 20772 feet north and approximately 372 feet east of the southwest corner of Section 6, T.26N., R.48E., MDB&M.

The general course of the claim is northerly and southerly and the size of the claim is 725 feet long by 300 feet wide, and contains approximately 5 acres. This claim shall be known as the M 231, situate in the Cortez Mining District, Lander and/or Eureka Counties, Nevada.

The Locator is the owner and proprietor of the ADA 17-33, the ADA 49-53, the ADA 60-64 and other lode mining claims in this district.

Located this 8<sup>th</sup> day of January 1969 by:

CORTEZ GOLD MINES, a joint venture consisting of American Exploration & Mining Co., The Bunker Hill Co., Webb Resources, Inc., and Vernon Taylor, Jr. The post office address of the Locator is 2300 Russ Building, San Francisco, California 94104.

Witness:

C. H. BrownC. J. Roney



The corners and side centers of said claim are located and marked as follows: Beginning at the northwest corner, a monument marked NW COR M 231; thence 300 feet in an easterly direction to the northeast corner, a monument marked NE COR M 231; thence 362.5 feet in a southerly direction to the east side center, a monument marked ESC M 231; thence 362.5 feet in a southerly direction to the southeast corner, a monument marked SE COR M 231; thence 300 feet in a westerly direction to the southwest corner, a monument marked SW COR M 231; thence 362.5 feet in a northerly direction to the west side center, a monument marked WSC M 231; thence 362.5 feet in a northerly direction to the point of beginning.

Each of the above-described monuments is a 4" x 4" post, 4½ feet long, set one foot of its length in the ground. Markings are on metal tags affixed to said posts.

All work necessary to complete this location had been completed by January 21, 1969.

Dated this 21st day of January 1969.

CORTEZ GOLD MINES  
Locator

By: W. L. Wilson  
Agent

RECORDED AT THE REQUEST OF W. L. Wilson  
on Jan. 27, 1969, at 01 mins. past 8 A. M. in  
Book 27 of OFFICIAL RECORDS, page 449-450 RECORDS OF  
EUREKA COUNTY, NEVADA Shelley A. NePaoli Recorder.  
File No. 18573 Fee \$ 1.00

CERTIFICATE OF LOCATION OF MILLSITE CLAIM

THIS IS TO CERTIFY THAT the M 232 Millsite Claim was located by CORTEZ GOLD MINES, a joint venture consisting of American Exploration & Mining Co., The Bunker Hill Co., Webb Resources, Inc., and Vernon Taylor, Jr.; whose post office address is 2300 Russ Building, San Francisco, California 94104; on the 9th day of January, 1969.

A true copy of the Notice of Location of said claim is attached, and by reference made a part hereof, which notice was posted on the location monument of said claim on the date specified in said notice.

## MILLSITE CLAIM

232

NOTICE OF LOCATION

NOTICE IS HEREBY GIVEN that the undersigned citizen of the United States hereby locates and claims the following described piece of ground as a Millsite Claim. From this location monument 10 feet in a northerly direction, 715 feet in a southerly direction and 150 feet on each side of the center of the claim.

The northwest corner of this claim is situate approximately 20896 feet north and approximately 1872 feet east of the southwest corner of Section 6, T.26N., R.48E., MDB&M.

The general course of the claim is northerly and southerly and the size of the claim is 725 feet long by 300 feet wide, and contains approximately 5 acres. This claim shall be known as the M 232, situate in the Cortez Mining District, Lander and/or Eureka Counties, Nevada.

The Locator is the owner and proprietor of the ADA 17-33, the ADA 49-53, the ADA 60-64 and other lode mining claims in this district.

Located this 9<sup>th</sup> day of January 1969 by:

CORTEZ GOLD MINES, a joint venture consisting of American Exploration & Mining Co., The Bunker Hill Co., Webb Resources, Inc., and Vernon Taylor, Jr. The post office address of the Locator is 2300 Russ Building, San Francisco, California 94104.

Witness:   


The corners and side centers of said claim are located and marked as follows: Beginning at the northwest corner, a monument marked NW COR M 232 ; thence 300 feet in an easterly direction to the northeast corner, a monument marked NE COR M 232 ; thence 362.5 feet in a southerly direction to the east side center, a monument marked ESC M 232 ; thence 362.5 feet in a southerly direction to the southeast corner, a monument marked SE COR M 232 ; thence 300 feet in a westerly direction to the southwest corner, a monument marked SW COR M 232 ; thence 362.5 feet in a northerly direction to the west side center, a monument marked WSC M 232 ; thence 362.5 feet in a northerly direction to the point of beginning.

Each of the above-described monuments is a 4" x 4" post, 4½ feet long, set one foot of its length in the ground. Markings are on metal tags affixed to said posts.

All work necessary to complete this location had been completed by January 23, 1969.

Dated this 23rd day of January 1969.

CORTEZ GOLD MINES

Locator

By:

W. L. Wilson  
Agent

RECORDED AT THE REQUEST OF W. L. Wilson  
on Jan. 27, 1969, at 01 mins. past 8 A. M. in  
Book 27 of OFFICIAL RECORDS, page 451-452, RECORDS OF  
EUREKA COUNTY, NEVADA. W. L. Wilson Recorder.  
File No. 48574 Fee \$ 1.00

CERTIFICATE OF LOCATION OF MILLSITE CLAIM

THIS IS TO CERTIFY THAT the M 233 Millsite Claim was located by CORTEZ GOLD MINES, a joint venture consisting of American Exploration & Mining Co., The Bunker Hill Co., Webb Resources, Inc., and Vernon Taylor, Jr.; whose post office address is 2300 Russ Building, San Francisco, California 94104; on the 9th day of January, 1969.

A true copy of the Notice of Location of said claim is attached, and by reference made a part hereof, which notice was posted on the location monument of said claim on the date specified in said notice.

## MILLSITE CLAIM

233

NOTICE OF LOCATION

NOTICE IS HEREBY GIVEN that the undersigned citizen of the United States hereby locates and claims the following described piece of ground as a Millsite Claim. From this location monument 10 feet in a northerly direction, 715 feet in a southerly direction and 150 feet on each side of the center of the claim.

The northwest corner of this claim is situate approximately 20921 feet north and approximately 4164 feet east of the southwest corner of Section 6, T.26N., R.48E., MDB&M.

The general course of the claim is northerly and southerly and the size of the claim is 725 feet long by 300 feet wide, and contains approximately 5 acres. This claim shall be known as the M 233, situate in the Cortez Mining District, Lander and/or Eureka Counties, Nevada.

The Locator is the owner and proprietor of the ADA 17-33, the ADA 49-53, the ADA 60-64 and other lode mining claims in this district.

Located this 9<sup>th</sup> day of January 1969 by:

CORTEZ GOLD MINES, a joint venture consisting of American Exploration & Mining Co., The Bunker Hill Co., Webb Resources, Inc., and Vernon Taylor, Jr. The post office address of the Locator is 2300 Russ Building, San Francisco, California 94104.

Witness: [Signature]  
[Signature]

The corners and side centers of said claim are located and marked as follows: Beginning at the northwest corner, a monument marked NW COR M 233 ; thence 300 feet in an easterly direction to the northeast corner, a monument marked NE COR M 233 ; thence 362.5 feet in a southerly direction to the east side center, a monument marked ESC M 233 ; thence 362.5 feet in a southerly direction to the southeast corner, a monument marked SE COR M 233 ; thence 300 feet in a westerly direction to the southwest corner, a monument marked SW COR M 233 ; thence 362.5 feet in a northerly direction to the west side center, a monument marked WSC M 233 ; thence 362.5 feet in a northerly direction to the point of beginning.

Each of the above-described monuments is a 4" x 4" post, 4½ feet long, set one foot of its length in the ground. Markings are on metal tags affixed to said posts.

All work necessary to complete this location had been completed by January 23, 1969.

Dated this 23rd day of January 1969.

CORTEZ GOLD MINES

Locator

By:

W. L. Wilson

Agent

RECORDED AT THE REQUEST OF W. L. Wilson  
on Jan. 27, 1969, at 01 min. past 8 A. M. in  
Book 27 of OFFICIAL RECORDS, page 453-454, RECORDS OF  
EUREKA COUNTY, NEVADA: William A. DePaulis Recorder.  
File No. 18575 Fee \$ 1.00

48576

M234

CERTIFICATE OF LOCATION OF MILLSITE CLAIM

THIS IS TO CERTIFY THAT the M 234 Millsite Claim was located by CORTEZ GOLD MINES, a joint venture consisting of American Exploration & Mining Co., The Bunker Hill Co., Webb Resources, Inc., and Vernon Taylor, Jr.; whose post office address is 2300 Russ Building, San Francisco, California 94104; on the 9th day of January, 1969.

A true copy of the Notice of Location of said claim is attached, and by reference made a part hereof, which notice was posted on the location monument of said claim on the date specified in said notice.

## MILLSITE CLAIM

234

NOTICE OF LOCATION

NOTICE IS HEREBY GIVEN that the undersigned citizen of the United States hereby locates and claims the following described piece of ground as a Millsite Claim. From this location monument 10 feet in a northerly direction, 715 feet in a southerly direction and 150 feet on each side of the center of the claim.

The northwest corner of this claim is situate approximately 20996 feet north and approximately 4454 feet east of the southwest corner of Section 6, T.26N., R.48E., MDB&M.

The general course of the claim is northerly and southerly and the size of the claim is 725 feet long by 300 feet wide, and contains approximately 5 acres. This claim shall be known as the M 234, situate in the Cortez Mining District, Lander and/or Eureka Counties, Nevada.

The Locator is the owner and proprietor of the ADA 17-33, the ADA 49-53, the ADA 60-64 and other lode mining claims in this district.

Located this 9<sup>th</sup> day of January 1969 by:

CORTEZ GOLD MINES, a joint venture consisting of American Exploration & Mining Co., The Bunker Hill Co., Webb Resources, Inc., and Vernon Taylor, Jr. The post office address of the Locator is 2300 Russ Building, San Francisco, California 94104.

Witness:

C. K. H. H. H.C. J. Hardy



The corners and side centers of said claim are located and marked as follows: Beginning at the northwest corner, a monument marked NW COR M 234; thence 300 feet in an easterly direction to the northeast corner, a monument marked NE COR M 234; thence 362.5 feet in a southerly direction to the east side center, a monument marked ESC M 234; thence 362.5 feet in a southerly direction to the southeast corner, a monument marked SE COR M 234; thence 300 feet in a westerly direction to the southwest corner, a monument marked SW COR M 234; thence 362.5 feet in a northerly direction to the west side center, a monument marked WSC M 234; thence 362.5 feet in a northerly direction to the point of beginning.

Each of the above-described monuments is a 4" x 4" post, 4½ feet long, set one foot of its length in the ground. Markings are on metal tags affixed to said posts.

All work necessary to complete this location had been completed by January 23, 1969.

Dated this 23rd day of January 1969.

CORTEZ GOLD MINES  
Locator

By: W. L. Wilson  
Agent

RECORDED AT THE REQUEST OF W. L. Wilson  
on Jan. 27 1969 at 01 8 A. M. in  
Book 27 of OFFICIAL RECORDS, page 455-456 RECORDS OF  
EUREKA COUNTY, NEVADA John A. DePaoli Recorder.  
File No. 18576 Fee \$ 1.00

48577

M 235

CERTIFICATE OF LOCATION OF MILLSITE CLAIM

THIS IS TO CERTIFY THAT the M 235 Millsite Claim was located by CORTEZ GOLD MINES, a joint venture consisting of American Exploration & Mining Co., The Bunker Hill Co., Webb Resources, Inc., and Vernon Taylor, Jr.; whose post office address is 2300 Russ Building, San Francisco, California 94104; on the 8th day of January, 1969.

A true copy of the Notice of Location of said claim is attached, and by reference made a part hereof, which notice was posted on the location monument of said claim on the date specified in said notice.

## MILLSITE CLAIM

B  
235NOTICE OF LOCATION

NOTICE IS HEREBY GIVEN that the undersigned citizen of the United States hereby locates and claims the following described piece of ground as a Millsite Claim. From this location monument 10 feet in a southerly direction, 715 feet in a northerly direction and 150 feet on each side of the center of the claim.

The northwest corner of this claim is situate approximately 21250 feet north and approximately 2530 feet east of the southwest corner of Section 6, T.26N., R.48E., MDB&M.

The general course of the claim is northerly and southerly and the size of the claim is 725 feet long by 300 feet wide, and contains approximately 5 acres. This claim shall be known as the M 235, situate in the Cortez Mining District, Lander and/or Esmeralda Counties, Nevada.

The Locator is the owner and proprietor of the ADA 17-33, the ADA 49-53, the ADA 60-64 and other lode mining claims in this district.

Located this 8<sup>th</sup> day of January 1969 by:

CORTEZ GOLD MINES, a joint venture consisting of American Exploration & Mining Co., The Bunker Hill Co., Webb Resources, Inc., and Vernon Taylor, Jr. The post office address of the Locator is 2300 Russ Building, San Francisco, California 94104.

Witness:

*C. K. Taylor Jr.*  
*C. J. Ready*

The corners and side centers of said claim are located and marked as follows: Beginning at the northwest corner, a monument marked NW COR M 235 ; thence 300 feet in an easterly direction to the northeast corner, a monument marked NE COR M 235 ; thence 362.5 feet in a southerly direction to the east side center, a monument marked ESC M 235 ; thence 362.5 feet in a southerly direction to the southeast corner, a monument marked SE COR M 235 ; thence 300 feet in a westerly direction to the southwest corner, a monument marked SW COR M 235 ; thence 362.5 feet in a northerly direction to the west side center, a monument marked WSC M 235 ; thence 362.5 feet in a northerly direction to the point of beginning.

Each of the above-described monuments is a 4" x 4" post, 4½ feet long, set one foot of its length in the ground. Markings are on metal tags affixed to said posts.

All work necessary to complete this location had been completed by January 23, 1969.

Dated this 23 rd day of January 1969.

CORTEZ GOLD MINES

Locator

By:

W. L. Wilson

Agent

RECORDED AT THE REQUEST OF W. L. Wilson  
on Jan. 27, 1969, at 01 mins. past 8 A. M. In  
Book 27 of OFFICIAL RECORDS, page 457-458, RECORDS OF  
EUREKA COUNTY, NEVADA: Robert A. McLaughlin Recorder.  
File No. 18577 Fee \$ 1.00

CERTIFICATE OF LOCATION OF MILLSITE CLAIM

THIS IS TO CERTIFY THAT the M 236 Millsite Claim was located by CORTEZ GOLD MINES, a joint venture consisting of American Exploration & Mining Co., The Bunker Hill Co., Webb Resources, Inc., and Vernon Taylor, Jr.; whose post office address is 2300 Russ Building, San Francisco, California 94104; on the 8th day of January, 1969.

A true copy of the Notice of Location of said claim is attached, and by reference made a part hereof, which notice was posted on the location monument of said claim on the date specified in said notice.

## MILLSITE CLAIM

B  
236NOTICE OF LOCATION

NOTICE IS HEREBY GIVEN that the undersigned citizen of the United States hereby locates and claims the following described piece of ground as a Millsite Claim. From this location monument 10 feet in a southerly direction, 715 feet in a northerly direction and 150 feet on each side of the center of the claim.

The northwest corner of this claim is situate approximately 21925 feet north and approximately 2921 feet east of the southwest corner of Section 6, T.26N., R.48E., MDB&M.

The general course of the claim is northerly and southerly and the size of the claim is 725 feet long by 300 feet wide, and contains approximately 5 acres. This claim shall be known as the M 236, situate in the Cortez Mining District, Lander and/or Eureka Counties, Nevada.

The Locator is the owner and proprietor of the ADA 17-33, the ADA 49-53, the ADA 60-64 and other lode mining claims in this district.

Located this 8th day of January 1967 by:

CORTEZ GOLD MINES, a joint venture consisting of American Exploration & Mining Co., The Bunker Hill Co., Webb Resources, Inc., and Vernon Taylor, Jr. The post office address of the Locator is 2300 Russ Building, San Francisco, California 94104.

Witness: Carl K. Wilson  
C. J. Davis

The corners and side centers of said claim are located and marked as follows: Beginning at the northwest corner, a monument marked NW COR M 236; thence 300 feet in an easterly direction to the northeast corner, a monument marked NE COR M 236; thence 362.5 feet in a southerly direction to the east side center, a monument marked ESC M 236; thence 362.5 feet in a southerly direction to the southeast corner, a monument marked SE COR M 236; thence 300 feet in a westerly direction to the southwest corner, a monument marked SW COR M 236; thence 362.5 feet in a northerly direction to the west side center, a monument marked WSC M 236; thence 362.5 feet in a northerly direction to the point of beginning.

Each of the above-described monuments is a 4" x 4" post, 4½ feet long, set one foot of its length in the ground. Markings are on metal tags affixed to said posts.

All work necessary to complete this location had been completed by January 23, 1969.

Dated this 23rd day of January 1969.

CORTEZ GOLD MINES

Locator

By: W. L. Wilson

Agent

RECORDED AT THE REQUEST OF W. L. Wilson  
on Jan. 27 1969 at 01 mins. past 8 A. M. in  
Book 27 of OFFICIAL RECORDS, page 459-460, RECORDS OF  
EUREKA COUNTY, CALIF. William A. DePaoli Recorder.  
File No. 18578 Fee \$ 1.00

CERTIFICATE OF LOCATION OF MILLSITE CLAIM

THIS IS TO CERTIFY THAT the M237 Millsite Claim was located by CORTEZ GOLD MINES, a joint venture consisting of American Exploration & Mining Co.; The Bunker Hill Co.; Webb Resources, Inc.; and Vernon Taylor, Jr.; whose post office address is 2300 Russ Building, San Francisco, California 94104; on the 8th day of January, 1969.

A true copy of the Notice of Location of said claim is attached, and by reference made a part hereof, which notice was posted on the location monument of said claim on the date specified in said notice.

## MILLSITE CLAIM

B

NOTICE OF LOCATION

237

NOTICE IS HEREBY GIVEN that the undersigned citizen of the United States hereby locates and claims the following described piece of ground as a Millsite Claim. From this location monument 10 feet in a southerly direction, 715 feet in a northerly direction and 150 feet on each side of the center of the claim.

The northwest corner of this claim is situate approximately 21374 feet north and approximately 3111 feet east of the southwest corner of Section 6, T.26N., R.48E., MDB&M.

The general course of the claim is northerly and southerly and the size of the claim is 725 feet long by 300 feet wide, and contains approximately 5 acres. This claim shall be known as the M 237, situate in the Cortez Mining District, Lander and/or Eureka Counties, Nevada.

The Locator is the owner and proprietor of the ADA 17-33, the ADA 49-53, the ADA 60-64 and other lode mining claims in this district.

Located this 8<sup>th</sup> day of January 1969 by:

CORTEZ GOLD MINES, a joint venture consisting of American Exploration & Mining Co., The Bunker Hill Co., Webb Resources, Inc., and Vernon Taylor, Jr. The post office address of the Locator is 2300 Russ Building, San Francisco, California 94104.

Witness: W. K. Delaney  
C. J. P. R. R.



The corners and side centers of said claim are located and marked as follows: Beginning at the northwest corner, a monument marked NW COR M 237; thence 300 feet in an easterly direction to the northeast corner, a monument marked NE COR M 237; thence 362.5 feet in a southerly direction to the east side center, a monument marked ESC M 237; thence 362.5 feet in a southerly direction to the southeast corner, a monument marked SE COR M 237; thence 300 feet in a westerly direction to the southwest corner, a monument marked SW COR M 237; thence 362.5 feet in a northerly direction to the west side center, a monument marked WSC M 237; thence 362.5 feet in a northerly direction to the point of beginning.

Each of the above-described monuments is a 4" x 4" post, 4½ feet long, set one foot of its length in the ground. Markings are on metal tags affixed to said posts.

All work necessary to complete this location had been completed by January 23, 1969.

Dated this 23rd day of January 1969.

CORTEZ GOLD MINES

Locator

By:

W. L. Wilson

Agent

RECORDED AT THE REQUEST OF W. L. Wilson  
on Jan. 27, 1969, at 01 mins. past 8 A. M. in  
Book 27 of OFFICIAL RECORDS, page 461-462 RECORDS OF  
EUREKA COUNTY, NEVADA Hollis A. DePaoli Recorder.  
File No. 48579 Fee \$ 1.00

CERTIFICATE OF LOCATION OF MILLSITE CLAIM

THIS IS TO CERTIFY THAT the M 238 Millsite Claim was located by CORTEZ GOLD MINES, a joint venture consisting of American Exploration & Mining Co., The Bunker Hill Co., Webb Resources, Inc., and Vernon Taylor, Jr.; whose post office address is 2300 Russ Building, San Francisco, California 94104; on the 8th day of January, 1969.

A true copy of the Notice of Location of said claim is attached, and by reference made a part hereof, which notice was posted on the location monument of said claim on the date specified in said notice.

## MILLSITE CLAIM

B

238

NOTICE OF LOCATION

NOTICE IS HEREBY GIVEN that the undersigned citizen of the United States hereby locates and claims the following described piece of ground as a Millsite Claim. From this location monument 10 feet in a southerly direction, 715 feet in a northerly direction and 150 feet on each side of the center of the claim.

The northwest corner of this claim is situate approximately 21474 feet north and approximately 3402 feet east of the southwest corner of Section 6, T.26N., R.48E., MDB&M.

The general course of the claim is northerly and southerly and the size of the claim is 725 feet long by 300 feet wide, and contains approximately 5 acres. This claim shall be known as the M 238, situate in the Cortez Mining District, Lander and/or Eureka Counties, Nevada.

The Locator is the owner and proprietor of the ADA 17-33, the ADA 49-53, the ADA 60-64 and other lode mining claims in this district.

Located this 8th day of January 1969 by:

CORTEZ GOLD MINES, a joint venture consisting of American Exploration & Mining Co., The Bunker Hill Co., Webb Resources, Inc., and Vernon Taylor, Jr. The post office address of the Locator is 2300 Russ Building, San Francisco, California 94104.

Witness:

C. K. Sullivan Jr.  
C. J. Hardy

The corners and side centers of said claim are located and marked as follows: Beginning at the northwest corner, a monument marked NW COR M 238 ; thence 300 feet in an easterly direction to the northeast corner, a monument marked NE COR M 238 ; thence 362.5 feet in a southerly direction to the east side center, a monument marked ESC M 238 ; thence 362.5 feet in a southerly direction to the southeast corner, a monument marked SE COR M 238 ; thence 300 feet in a westerly direction to the southwest corner, a monument marked SW COR M 238 ; thence 362.5 feet in a northerly direction to the west side center, a monument marked WSC M 238 ; thence 362.5 feet in a northerly direction to the point of beginning.

Each of the above-described monuments is a 4" x 4" post, 4½ feet long, set one foot of its length in the ground. Markings are on metal tags affixed to said posts.

All work necessary to complete this location had been completed by January 23, 1969.

Dated this 23rd day of January 1969.

CORTEZ GOLD MINES

Locator

By: W. L. Wilson

Agent

RECORDED AT THE REQUEST OF W. L. Wilson  
on JAN 27 1969, at 01 mins. past 8 A. M. in  
Book 27 of OFFICIAL RECORDS, page 463-464 RECORDS OF  
EUREKA COUNTY, NEVADA, Helen A. DePaoli Recorder.  
File No. 18580 Fee \$ 1.00

CERTIFICATE OF LOCATION OF MILLSITE CLAIM

THIS IS TO CERTIFY THAT the M 239 Millsite Claim was located by CORTEZ GOLD MINES, a joint venture consisting of American Exploration & Mining Co., The Bunker Hill Co., Webb Resources, Inc., and Vernon Taylor, Jr.; whose post office address is 2300 Russ Building, San Francisco, California 94104; on the 9th day of January, 1969.

A true copy of the Notice of Location of said claim is attached, and by reference made a part hereof, which notice was posted on the location monument of said claim on the date specified in said notice.

## MILLSITE CLAIM

B

NOTICE OF LOCATION

239

NOTICE IS HEREBY GIVEN that the undersigned citizen of the United States hereby locates and claims the following described piece of ground as a Millsite Claim. From this location monument 10 feet in a southerly direction, 715 feet in a northerly direction and 150 feet on each side of the center of the claim.

The northwest corner of this claim is situate approximately 21547 feet north and approximately 3692 feet east of the southwest corner of Section 6, T.26N., R.48E., MDB&M.

The general course of the claim is northerly and southerly and the size of the claim is 725 feet long by 300 feet wide, and contains approximately 5 acres. This claim shall be known as the M 239, situate in the Cortez Mining District, Lander and/or Eureka Counties, Nevada.

The Locator is the owner and proprietor of the ADA 17-33, the ADA 49-53, the ADA 60-64 and other lode mining claims in this district.

Located this 9<sup>th</sup> day of January 1969 by:

CORTEZ GOLD MINES, a joint venture consisting of American Exploration & Mining Co., The Bunker Hill Co., Webb Resources, Inc., and Vernon Taylor, Jr. The post office address of the Locator is 2300 Russ Building, San Francisco, California 94104.

Witness:

*C. K. Hallock**C. O. Perry*

The corners and side centers of said claim are located and marked as follows: Beginning at the northwest corner, a monument marked NW COR M 239 ; thence 300 feet in an easterly direction to the northeast corner, a monument marked NE COR M 239 ; thence 362.5 feet in a southerly direction to the east side center, a monument marked ESC M 239 ; thence 362.5 feet in a southerly direction to the southeast corner, a monument marked SE COR M 239 ; thence 300 feet in a westerly direction to the southwest corner, a monument marked SW COR M 239 ; thence 362.5 feet in a northerly direction to the west side center, a monument marked WSC M 239 ; thence 362.5 feet in a northerly direction to the point of beginning.

Each of the above-described monuments is a 4" x 4" post, 4½ feet long, set one foot of its length in the ground. Markings are on metal tags affixed to said posts.

All work necessary to complete this location had been completed by January 23, 1969.

Dated this 23rd day of January 1969.

CORTEZ GOLD MINES  
Locator

By: W. L. Wilson  
Agent

RECORDED AT THE REQUEST OF W. L. Wilson  
on Jan. 27, 1969, at 01 mins. past 8 A. M. in  
Book 27 of OFFICIAL RECORDS, page 465-466 RECORDS OF  
EUREKA COUNTY, NEVADA, William A. Detarli Recorder.  
File No. 18581 Fee \$ 1.00

CERTIFICATE OF LOCATION OF MILLSITE CLAIM

THIS IS TO CERTIFY THAT the M 240 Millsite Claim was located by CORTEZ GOLD MINES, a joint venture consisting of American Exploration & Mining Co., The Bunker Hill Co., Webb Resources, Inc., and Vernon Taylor, Jr.; whose post office address is 2300 Russ Building, San Francisco, California 94104; on the 7th day of January, 1969.

A true copy of the Notice of Location of said claim is attached, and by reference made a part hereof, which notice was posted on the location monument of said claim on the date specified in said notice.

## MILLSITE CLAIM

240

NOTICE OF LOCATION

NOTICE IS HEREBY GIVEN that the undersigned citizen of the United States hereby locates and claims the following described piece of ground as a Millsite Claim. From this location monument 10 feet in a northerly direction, 715 feet in a southerly direction and 150 feet on each side of the center of the claim.

The northwest corner of this claim is situate approximately 21752 feet north and approximately 2340 feet east of the southwest corner of Section 6, T.26N., R.48E., MDB&M.

The general course of the claim is northerly and southerly and the size of the claim is 725 feet long by 300 feet wide, and contains approximately 5 acres. This claim shall be known as the M 240, situate in the Cortez Mining District, Lander and/or Eureka Counties, Nevada.

The Locator is the owner and proprietor of the ADA 17-33, the ADA 49-53, the ADA 60-64 and other lode mining claims in this district.

Located this 7<sup>th</sup> day of January 1969 by:

CORTEZ GOLD MINES, a joint venture consisting of American Exploration & Mining Co., The Bunker Hill Co., Webb Resources, Inc., and Vernon Taylor, Jr. The post office address of the Locator is 2300 Russ Building, San Francisco, California 94104.

Witness: *C. K. Hill*  
*C. J. R. R. R.*



The corners and side centers of said claim are located and marked as follows: Beginning at the northwest corner, a monument marked NW COR M 240; thence 300 feet in an easterly direction to the northeast corner, a monument marked NE COR M 240; thence 362.5 feet in a southerly direction to the east side center, a monument marked ESC M 240; thence 362.5 feet in a southerly direction to the southeast corner, a monument marked SE COR M 240; thence 300 feet in a westerly direction to the southwest corner, a monument marked SW COR M 240; thence 362.5 feet in a northerly direction to the west side center, a monument marked WSC M 240; thence 362.5 feet in a northerly direction to the point of beginning.

Each of the above-described monuments is a 4" x 4" post, 4½ feet long, set one foot of its length in the ground. Markings are on metal tags affixed to said posts.

All work necessary to complete this location had been completed by January 23, 1969.

Dated this 23rd day of January 1969.

CORTEZ GOLD MINES  
Locator

By: W. L. Wilson  
Agent

RECORDED AT THE REQUEST OF W. L. Wilson  
on Jan. 27, 1969, at 01 mins. past 8 A. M. in  
Book 27 of OFFICIAL RECORDS, page 467-468, RECORDS OF  
EUREKA COUNTY, NEVADA Helen A. Retzke Recorder.  
File No. 18582 Fee \$ 1.00

CERTIFICATE OF LOCATION OF MILLSITE CLAIM

THIS IS TO CERTIFY THAT the M 241 Millsite Claim was located by CORTEZ GOLD MINES, a joint venture consisting of American Exploration & Mining Co., The Bunker Hill Co., Webb Resources, Inc., and Vernon Taylor, Jr.; whose post office address is 2300 Russ Building, San Francisco, California 94104; on the 7th day of January, 1969.

A true copy of the Notice of Location of said claim is attached, and by reference made a part hereof, which notice was posted on the location monument of said claim on the date specified in said notice.

## MILLSITE CLAIM

241

NOTICE OF LOCATION

NOTICE IS HEREBY GIVEN that the undersigned citizen of the United States hereby locates and claims the following described piece of ground as a Millsite Claim. From this location monument 10 feet in a northerly direction, 715 feet in a southerly direction and 150 feet on each side of the center of the claim.

The northwest corner of this claim is situate approximately 22027 feet north and approximately 2640 feet east of the southwest corner of Section 6, T.26N., R.48E., MDB&M.

The general course of the claim is northerly and southerly and the size of the claim is 725 feet long by 300 feet wide, and contains approximately 5 acres. This claim shall be known as the M 241, situate in the Cortez Mining District, Lander and/or Eureka Countion, Nevada.

The Locator is the owner and proprietor of the ADA 17-33, the ADA 49-53, the ADA 60-64 and other lode mining claims in this district.

Located this 7<sup>th</sup> day of January 1969 by:

CORTEZ GOLD MINES, a joint venture consisting of American Exploration & Mining Co., The Bunker Hill Co., Webb Resources, Inc., and Vernon Taylor, Jr. The post office address of the Locator is 2300 Russ Building, San Francisco, California 94104.

Witness: C. J. [Signature][Signature]

The corners and side centers of said claim are located and marked as follows: Beginning at the northwest corner, a monument marked NW COR M 241; thence 300 feet in an easterly direction to the northeast corner, a monument marked NE COR M 241; thence 362.5 feet in a southerly direction to the east side center, a monument marked ESC M 241; thence 362.5 feet in a southerly direction to the southeast corner, a monument marked SE COR M 241; thence 300 feet in a westerly direction to the southwest corner, a monument marked SW COR M 241; thence 362.5 feet in a northerly direction to the west side center, a monument marked WSC M 241; thence 362.5 feet in a northerly direction to the point of beginning.

Each of the above-described monuments is a 4" x 4" post, 4½ feet long, set one foot of its length in the ground. Markings are on metal tags affixed to said posts.

All work necessary to complete this location had been completed by January 23, 1969.

Dated this 23rd day of January 1969.

CORTEZ GOLD MINES

Locator

By:

W. L. Wilson  
Agent

RECORDED AT THE REQUEST OF W. L. Wilson  
on Jan. 27 19 69 at 01 mins. past 8 A. M. In  
Book 27 of OFFICIAL RECORDS, page 469-470 RECORDS OF  
EUREKA COUNTY, NEVADA, Willis A. DePauli Recorder.  
File No. 18583 Fee \$ 1.00

CERTIFICATE OF LOCATION OF MILLSITE CLAIM

THIS IS TO CERTIFY THAT the M 242 Millsite Claim was located by CORTEZ GOLD MINES, a joint venture consisting of American Exploration & Mining Co., The Bunker Hill Co., Webb Resources, Inc., and Vernon Taylor, Jr.; whose post office address is 2300 Russ Building, San Francisco, California 94104; on the 7th day of January, 1969.

A true copy of the Notice of Location of said claim is attached, and by reference made a part hereof, which notice was posted on the location monument of said claim on the date specified in said notice.

## MILLSITE CLAIM

242

NOTICE OF LOCATION

NOTICE IS HEREBY GIVEN that the undersigned citizen of the United States hereby locates and claims the following described piece of ground as a Millsite Claim. From this location monument 10 feet in a northerly direction, 715 feet in a southerly direction and 150 feet on each side of the center of the claim.

The northwest corner of this claim is situate approximately 22101 feet north and approximately 2931 feet east of the southwest corner of Section 6, T.26N., R.48E., MDB&M.

The general course of the claim is northerly and southerly and the size of the claim is 725 feet long by 300 feet wide, and contains approximately 5 acres. This claim shall be known as the M 242, situate in the Cortez Mining District, Lander and/or Eureka Counties, Nevada.

The Locator is the owner and proprietor of the ADA 17-33, the ADA 49-53, the ADA 60-64 and other lode mining claims in this district.

Located this 7<sup>th</sup> day of January 1969 by:

CORTEZ GOLD MINES, a joint venture consisting of American Exploration & Mining Co., The Bunker Hill Co., Webb Resources, Inc., and Vernon Taylor, Jr. The post office address of the Locator is 2300 Russ Building, San Francisco, California 94104.

Witness:

*[Signature]*  
*[Signature]*

The corners and side centers of said claim are located and marked as follows: Beginning at the northwest corner, a monument marked NW COR M 242 ; thence 300 feet in an easterly direction to the northeast corner, a monument marked NE COR M 242 ; thence 362.5 feet in a southerly direction to the east side center, a monument marked ESC M 242 ; thence 362.5 feet in a southerly direction to the southeast corner, a monument marked SE COR M 242 ; thence 300 feet in a westerly direction to the southwest corner, a monument marked SW COR M 242 ; thence 362.5 feet in a northerly direction to the west side center, a monument marked WSC M 242 ; thence 362.5 feet in a northerly direction to the point of beginning.

Each of the above-described monuments is a 4" x 4" post, 4½ feet long, set one foot of its length in the ground. Markings are on metal tags affixed to said posts.

All work necessary to complete this location had been completed by January 23, 1969.

Dated this 23rd day of January 1969.

CORTEZ GOLD MINES  
Locator

By: W. L. Wilson  
Agent

RECORDED AT THE REQUEST OF W. L. Wilson  
on Jan. 27, 1969, at 01 mins. past 8 A. M. in  
Book 27 of OFFICIAL RECORDS, page 471-472 RECORDS OF  
EUREKA COUNTY, NEVADA. William A. Mettler Recorder.  
File No. 18581 Fee \$1.00



CERTIFICATE OF LOCATION OF MILLSITE CLAIM

THIS IS TO CERTIFY THAT the M 243 Millsite Claim was located by CORTEZ GOLD MINES, a joint venture consisting of American Exploration & Mining Co., The Bunker Hill Co., Webb Resources, Inc., and Vernon Taylor, Jr.; whose post office address is 2300 Russ Building, San Francisco, California 94104; on the 7th day of January, 1969.

A true copy of the Notice of Location of said claim is attached, and by reference made a part hereof, which notice was posted on the location monument of said claim on the date specified in said notice.

## MILLSITE CLAIM

NOTICE OF LOCATION

NOTICE IS HEREBY GIVEN that the undersigned citizen of the United States hereby locates and claims the following described piece of ground as a Millsite Claim. From this location monument 10 feet in a southerly direction, 715 feet in a northerly direction and 150 feet on each side of the center of the claim.

The northwest corner of this claim is situate approximately 22654 feet north and approximately 2169 feet east of the southwest corner of Section 6, T.26N., R.48E., MDB&M.

The general course of the claim is northerly and southerly and the size of the claim is 725 feet long by 300 feet wide, and contains approximately 5 acres. This claim shall be known as the M 243, situate in the Cortez Mining District, Lander and/or Eureka Counties, Nevada.

The Locator is the owner and proprietor of the ADA 17-33, the ADA 49-53, the ADA 60-64 and other lode mining claims in this district.

Located this 7<sup>th</sup> day of January 1969 by:

CORTEZ GOLD MINES, a joint venture consisting of American Exploration & Mining Co., The Bunker Hill Co., Webb Resources, Inc., and Vernon Taylor, Jr. The post office address of the Locator is 2300 Russ Building, San Francisco, California 94104.

Witness: [Signature]  
[Signature]



The corners and side centers of said claim are located and marked as follows: Beginning at the northwest corner, a monument marked NW COR M 243; thence 300 feet in an easterly direction to the northeast corner, a monument marked NE COR M 243; thence 362.5 feet in a southerly direction to the east side center, a monument marked ESC M 243; thence 362.5 feet in a southerly direction to the southeast corner, a monument marked SE COR M 243; thence 300 feet in a westerly direction to the southwest corner, a monument marked SW COR M 243; thence 362.5 feet in a northerly direction to the west side center, a monument marked WSC M 243; thence 362.5 feet in a northerly direction to the point of beginning.

Each of the above-described monuments is a 4" x 4" post, 4½ feet long, set one foot of its length in the ground. Markings are on metal tags affixed to said posts.

All work necessary to complete this location had been completed by January 23, 1969.

Dated this 23rd day of January 1969.

CORTEZ GOLD MINES

Locator

By: W. L. Wilson  
Agent

RECORDED AT THE REQUEST OF W. L. Wilson  
on Jan. 27, 1969, at 01 mins. past 8 A. M. in  
Book 27 of OFFICIAL RECORDS, page 473-474 RECORDS OF  
EUREKA COUNTY, NEVADA William A. DePaoli Recorder.  
File No. 48585 Fee \$1.00

CERTIFICATE OF LOCATION OF MILLSITE CLAIM

THIS IS TO CERTIFY THAT the M 244 Millsite Claim was located by CORTEZ GOLD MINES, a joint venture consisting of American Exploration & Mining Co., The Bunker Hill Co., Webb Resources, Inc., and Vernon Taylor, Jr.; whose post office address is 2300 Russ Building, San Francisco, California 94104; on the 7th day of January, 1969.

A true copy of the Notice of Location of said claim is attached, and by reference made a part hereof, which notice was posted on the location monument of said claim on the date specified in said notice.

## MILLSITE CLAIM

B

244

NOTICE OF LOCATION

NOTICE IS HEREBY GIVEN that the undersigned citizen of the United States hereby locates and claims the following described piece of ground as a Millsite Claim. From this location monument 10 feet in a southerly direction, 715 feet in a northerly direction and 150 feet on each side of the center of the claim.

The northwest corner of this claim is situate approximately 22729 feet north and approximately 2460 feet east of the southwest corner of Section 6, T.26N., R.48E., MDB&M.

The general course of the claim is northerly and southerly and the size of the claim is 725 feet long by 300 feet wide, and contains approximately 5 acres. This claim shall be known as the M 244, situate in the Cortez Mining District, Lander and/or Esmeralda Counties, Nevada.

The Locator is the owner and proprietor of the ADA 17-33, the ADA 49-53, the ADA 60-64 and other lode mining claims in this district.

Located this 7<sup>th</sup> day of January 1969 by:

CORTEZ GOLD MINES, a joint venture consisting of American Exploration & Mining Co., The Bunker Hill Co., Webb Resources, Inc., and Vernon Taylor, Jr. The post office address of the Locator is 2300 Russ Building, San Francisco, California 94104.

Witness:

*[Signature]*  
*[Signature]*

The corners and side centers of said claim are located and marked as follows: Beginning at the northwest corner, a monument marked NW COR M 244; thence 300 feet in an easterly direction to the northeast corner, a monument marked NE COR M 244; thence 362.5 feet in a southerly direction to the east side center, a monument marked ESC M 244; thence 362.5 feet in a southerly direction to the southeast corner, a monument marked SE COR M 244; thence 300 feet in a westerly direction to the southwest corner, a monument marked SW COR M 244; thence 362.5 feet in a northerly direction to the west side center, a monument marked WSC M 244; thence 362.5 feet in a northerly direction to the point of beginning.

Each of the above-described monuments is a 4" x 4" post, 4½ feet long, set one foot of its length in the ground. Markings are on metal tags affixed to said posts.

All work necessary to complete this location had been completed by January 23, 1969.

Dated this 23rd day of January 1969.

CORTEZ GOLD MINES  
Locator

By: W. L. Wilson  
Agent

RECORDED AT THE REQUEST OF W. L. Wilson  
on Jan. 27, 1969 at 01 mins. past 8 A. M. in  
Book 27 of OFFICIAL RECORDS, page 475-476, RECORDS OF  
EUREKA COUNTY, NEVADA, Helen A. DePaule Recorder.  
File No. 18586 Fee \$ 1.00