

# Certificate of Location

THIS IS TO CERTIFY that the West Incline No. 1 lode mining claim was located by Mount Hope Mines Company on the 30th day of April, 1969.

The general course of said lode or vein is northerly and southerly

The claim is situated in the Mount Hope Mining District, Eureka County, State of Nevada, this claim is located 1300 feet west of Mount Hope Peak.

The locator claim is 1475 feet in a(n) northerly direction and 25 feet in a(n) southerly direction from the point of discovery, with a width of 300 feet on each side of the center of the vein or lode along the entire length of said claim.

The dimensions and locations of the discovery work done on the claim are as follows: A cut 10 ft. wide, 3 ft. deep, 1000 ft. long. This work was done in center West Incline No. 1. Cut is running north & south. This work is for West Incline No. 1, West Incline No. 2, West Incline No. 3. These claims are contiguous. At least \$300 work done.

The corners and side centers of the claim are located and marked as follows: Starting at southwest corner a post marked West Incline No. 1, S.W. Cor., Thence an easterly direction 600 ft. to the southeast corner a post marked West Incline No. 1, S.E. Cor., Thence 750 ft. in a northerly direction to the east side center a post marked West Incline No. 1, E.S.C., Thence 750 ft. in a northerly direction to the northeast corner a post marked West Incline No. 1, N. E. Cor., Thence 600 ft. in a southerly direction to the northwest corner a post marked West Incline No. 1, N.W. Cor., Thence 750 ft. southerly to west side center a post marked West Incline No. 1, W.S.C., Thence 750 ft. southerly to the point of beginning.

Each of the above-described monuments is a post at least 4 inches in diameter by 4 ft. 6 inches in length, set 1 foot in the ground.

All location and discovery work necessary to complete this location had been performed by May 1, 1969.

Dated this 10th day of June, 1969.

Mount Hope Mines Company, Eureka, Nevada  
(Name of Locator) (Address)

By Agent: Hal Jensen, 2215 Lincoln Ave., Ely, Nevada  
(Name of Locator) (Address)

*Hal Jensen*  
(Name of Locator)

RECORDED AT THE REQUEST OF Hal Jensen  
on June 30, 1969, at 10 mins. past 1 P. M.  
Book 29 of OFFICIAL RECORDS page 241 RECORDS OF  
EUREKA COUNTY, NEVADA. *Mellie A. Stewart* Recorder  
49345 Fee \$ 1.00

# Certificate of Location

THIS IS TO CERTIFY that the West Incline No. 2 lode mining claim was located by Mount Hope Mines Company on the 30th day of April, 1969.

The general course of said lode or vein is northerly and southerly.

The claim is situated in the Mount Hope Mining District, Eureka County, State of Nevada, This claim is located 700 feet west of Mount Hope Peak.

The locator's claim is 1475 feet in a(n) northerly direction and 25 feet in a(n) southerly direction from the point of discovery, with a width of 300 feet on each side of the center of the vein or lode along the entire length of said claim.

The dimensions and locations of the discovery work done on the claim are as follows: A out 10 ft. wide, 3 ft. deep, 1000 ft. long. This work was done in center West Incline No. 1. Dit is running north & south. This work is for West Incline No. 1, West Incline No. 2, West Incline No. 3. These claims are contiguous. At least \$300.00 work done.

The corners and side centers of the claim are located and marked as follows: Starting at southwest corner a post marked West Incline No. 2, S.W. Cor., Thence an easterly direction 600 ft. to the southeast corner a post marked West Incline No. 2, S.E. Cor., Thence 750 ft. in a northerly direction to the east side center a post marked West Incline No. 2, E.S.C., Thence 750 ft. in a northerly direction to the northeast corner a post marked West Incline No. 2, N.E. Cor., Thence 600 ft. in a southerly direction to the northwest corner a post marked West Incline No. 2, N.W. Cor., Thence 750 ft. southerly to west side center a post marked West Incline No. 2, W.S.C., Thence 750 ft. southerly to the point of beginning.


Each of the above-described monuments is a post at least 4 inches in diameter by 4 ft. 6 inches in length, set 1 foot in the ground.

All location and discovery work necessary to complete this location had been performed by May 1, 1969.

Dated this 10th day of June, 1969.

Mount Hope Mines Company, Eureka, Nevada  
(Name of Locator) (Address)

By Agent: Hal Jensen, 2215 Lincoln Avenue, Ely, Nevada  
(Name of Locator) (Address)

  
(Name of Locator)

RECORDED AT THE REQUEST OF Hal Jensen  
on June 10, 1969 at 10 mins. past 1 P. M.  
Book 29 of OFFICIAL RECORDS, page 242  
EUREKA COUNTY, NEVADA. Miller & Co. Publ.  
49346  
Fee \$ 1.00

# Certificate of Location

THIS IS TO CERTIFY that the West Incline No. 3 lode mining claim was located by Mount Hope Mines Company on the 30th day of April, 1969....

The general course of said lode or vein is northerly and southerly.....

The claim is situated in the Mount Hope Mining District, Eureka County, State of Nevada, This claim is located 300 feet west of Mount Hope Peak and includes the Mount Hope Peak area......

The locator... claims 1475 feet in a(n) northerly direction and 25 feet in a(n) southerly direction from the point of discovery, with a width of 300 feet on each side of the center of the vein or lode along the entire length of said claim.

The dimensions and locations of the discovery work done on the claim are as follows:  
A cut 10 ft. wide, 3 ft. deep, 1000 ft. long. This work was done in center West Incline No. 1, Cut is running north & south. This work is for West Incline No. 1 West Incline No. 2, West Incline No. 3. These claims are contiguous. At least \$300.00 work done.

The corners and side centers of the claim are located and marked as follows:.....  
Starting at southwest corner a post marked West Incline No. 3, S.W. Cor., Thence an easterly direction 600 ft. to the southeast corner a post marked West Incline No. 3, S.E. Cor., Thence 750 ft. in a northerly direction to the east side center a post marked West Incline No. 3, E.S.C., Thence 750 ft. in a northerly direction to the northeast corner a post marked West Incline No. 3, N.E. Cor., Thence 600 ft. in a southerly direction to the northwest corner a post marked West Incline No. 3, N.W. Cor., Thence 750 ft. southerly to west side center a post marked West Incline No. 3, W.S.C., Thence 750 ft. southerly to the point of beginning.

Each of the above-described monuments is a post at least 4 inches in diameter, by 4 ft. 6 inches in length, set 1 foot in the ground,.....

All location and discovery work necessary to complete this location had been performed by May 1, 1969....

Dated this 10th day of June, 1969....

Mount Hope Mines Company, Eureka, Nevada  
(Name of Locator) (Address)

By Agent: Hal Jensen, 2215 Lincoln Avenue, Ely, Nevada  
(Name of Locator) (Address)

*Hal Jensen*  
(Name of Locator)

(Address) Hal Jensen

RECORDED AT THE REQUEST OF  
on June 10 1969 at 10 min. past 1 P. M.  
Book 29 of OFFICIAL RECORDS, page 243  
EUREKA COUNTY, NEVADA *Walter A. Bell Park* RECORDS OFFICER  
File No. 49347 Fee \$ 1.00

# Certificate of Location

THIS IS TO CERTIFY that the Bowser 11-B lode mining claim was located by Mount Hope Mines Company on the 30th day of April, 1969.

The general course of said lode or vein is easterly and westerly

The claim is situated in the Mount Hope Mining District, Eureka County, State of Nevada, This claim is situated 3500 feet north of Number 1 Tunnel and adjoins Bowser 11-A on the south side line.

The locator claims 25 feet in a(n) westerly direction and 1475 feet in a(n) easterly direction from the point of discovery, with a width of 300 feet on each side of the center of the vein or lode along the entire length of said claim.

The dimensions and locations of the discovery work done on the claim are as follows: A cut 3 feet deep, 15 feet long, 10 feet wide. This cut is 10 feet east of location monument. At least \$100.00 work done.

The corners and side centers of the claim are located and marked as follows:  
From the southwest corner a post marked Bowser 11-B, S.W. Cor., Thence in a northerly direction 600 ft. to the northwest corner, a post marked Bowser 11-B, N.W. Cor., Thence 750 ft. in an easterly direction to the north side center a post marked Bowser 11-B, N.S.C., Thence 750 ft. in an easterly direction to the northeast corner a post marked Bowser 11-B, N.E. Cor., Thence 600 ft. in a southerly direction to the southeast corner a post marked Bowser 11-B, S.E. Cor., Thence 750 ft. in a westerly direction to the south side center a post marked Bowser 11-B, S.S.C., Thence 750 westerly to the point of beginning.

Each of the above-described monuments is a post at least 4 inches in diameter by 4 feet 6 inches in length, set 1 foot in the ground.

All location and discovery work necessary to complete this location had been performed by May 1, 1969.


Dated this 10th day of June, 1969

Mount Hope Mines Company  
(Name of Locator)

Eureka, Nevada  
(Address)

By Agent: Hal Jensen  
(Name of Locator)

2215 Lincoln Aven., Ely, Nevada  
(Address)



(Name of Locator)

(Address) Hal Jensen

RECORDED AT THE REQUEST OF Hal Jensen  
on June 10, 1969, at 10 mins. past 1 P. M.  
Book 29 of OFFICIAL RECORDS page 244 RECORDS DEPT.  
EUREKA COUNTY, NEVADA. Willie O. O'Neil  
File No. 49348 Fee 1.00

# Certificate of Location

THIS IS TO CERTIFY that the Bowser 22-C lode mining claim was located by Mount Hope Mines Company on the 30th day of April, 1969.

The general course of said lode or vein is northerly and southerly

The claim is situated in the Mount Hope Mining District,

Eureka County, State of Nevada, This claim is situated 4000 ft.

north of No. 1 Tunnel and adjoins Bowser 22-B on the west side line and overlaps Bowser 11-B and Bowser 12-B on the south end line.

The locator... claim a... 1200 feet in a(n) northerly

direction and 300 feet in a(n) southerly direction from the point of discovery, with a width of 300 feet on each side of the center of the vein or lode along the entire length of said claim.

The dimensions and locations of the discovery work done on the claim are as follows:

A cut 3 ft. deep, 15 ft. long, 10 feet wide. This out is 5 ft. east of the location monument. At least \$100.00 work done.

The corners and side centers of the claim are located and marked as follows:

Starting at southwest corner a post marked Bowser 22-C, S.W. Cor., Thence an

easterly direction 600 ft. to the southeast corner a post marked Bowser 22-C,

S.E. Cor., Thence 750 ft. in a northerly direction to the east side center a post

marked Bowser 22-C, E.S. Cor., Thence 250 ft. in a northerly direction to the

northeast corner a post marked Bowser 22-C, N.E. Cor., Thence 600 ft. in a

southerly direction to the northwest corner a post marked Bowser 22-C, N.W. Cor.,

Thence 750 ft. southerly to west side center a post marked Bowser 22-C, W.S. Cor.,

Thence 250 southerly to the point of beginning.

Each of the above-described monuments is a post at least 4 inches in diameter by 4 feet 6 inches in length, set 1 foot in the ground.

All location and discovery work necessary to complete this location had been performed

by May 1, 1969.


Dated this 10th day of June, 1969.

Mount Hope Mines Company  
(Name of Locator)

Eureka, Nevada  
(Address)

By agent: Hal Jensen  
(Name of Locator)

2215 Lincoln Ave., Ely, Nevada  
(Address)

  
(Name of Locator)

(Address)

RECORDED AT THE REQUEST OF Hal Jensen  
on June 10, 1969, at 10 mins. past 1 P. M. in  
Book 29 of OFFICIAL RECORDS, page 245 RECORDS OF  
EUREKA COUNTY, NEVADA Thalia C. Roberts  
49349  
File No. 49349 Rec'd 1 00