

Notice of Location

NOTICE IS HEREBY GIVEN, That the undersigned, having complied with the requirements of SECTION 2324 of the REVISED STATUTES of the United States, and the Local Laws, Customs and Regulations of this District, ha located 1500 feet in length by 600 feet in width, on this the QUEEN ANN Lode, Vein or Deposit, bearing Gold, Silver, Copper, Lead and other valuable minerals, ~~situated~~ The discovery monument of this claim is located 300 feet north, thence 500 feet west from the S. E. Corner of Section 12, T 34 N., R 51 E., MIBAM.

in the Unknown Mining District, Eureka County, State of Nevada,

the location being described and marked on the ground as follows, to-wit:

Beginning 500 feet East of this location (Discovery Monument, at the East end center monument, and running South 300 feet to S.E. corner monument No. 1; thence West 750 feet to South S.W. center side line monument thence West 750 feet to S.W. N.W. corner monument No. 2; thence North 600 feet to N.W. corner monument No. 3; thence East 750 feet to North N.E. center side line monument thence East 750 feet to N.E. S.E. corner monument No. 4. thence South 300 feet to place of beginning; including all Dips, Spurs, Angles and Variations

North side line of Queen Ann adjoins south side line of Queen Ann No. 1
West end line of Queen Ann adjoins east end line of Queen Ann No. 4

The above described Mining Claim shall be known as the Queen Ann

Located this 27th day of June, 1969.

NOTE

The small type under blank lines is merely a guide for the locator and is no part of this notice.

Diagram of Claim—The location (discovery point) and corner monuments should be designated on the accompanying diagram to make the Record of claim more perfect.

A mining claim must not exceed 1500 feet in length along the vein or lode by 600 feet in width, 300 feet on each side of center of vein at surface.

No location of a mining claim can be made until the discovery of the vein or lode within the limits of the ground claimed.

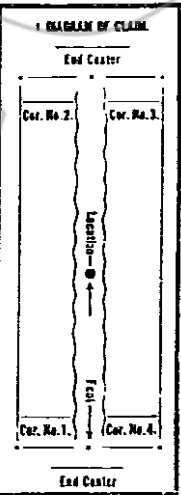
The claim must be distinctly marked on the ground, so its boundaries can be readily traced.

A severe penalty is provided by law for removing or defacing the stakes or monuments of a mining claim.

Claims located on Sundays or holidays are legal.

All valuable mineral deposits in land of the Government are locatable by citizens of the United States only, and those who have declared their intentions to become such.

This location notice must be filed for Record with the County Recorder of the county in which the claim is filed.



NAMES OF LOCATORS

CROWN RESERVE MINES, INC., BY
Clinton C. Jenkins, President

Notice of Location

NOTICE IS HEREBY GIVEN, That the undersigned, having complied with the requirements of SECTION 2324 of the REVISED STATUTES of the United States, and the Local Laws, Customs and Regulations of this District, has located 1500 feet in length by 600 feet in width, on this the QUEEN ANN NO. 1 Lode, Vein or Deposit, bearing Gold, Silver, Copper, Lead and other valuable minerals, ~~situated~~ The discovery monument of this claim is located 900 feet north; thence 100 feet west from the S. E. Cor. of Section 12, T 34 N. R 51 E, MDB&M.

in the Unknown Mining District, Eureka County, State of Nevada

the location being described and marked on the ground as follows, to-wit:

Beginning 100 feet East of this location (Discovery Monument, at the East end center monument, and running South 300 feet to S E corner monument No. 1; thence West 750 feet to South S W center side line monument thence West 750 feet to S W N W corner monument No. 2; thence North 600 feet to N H corner monument No. 3; thence East 750 feet to North N E center side line monument thence East 750 feet to N E S E corner monument No. 4. thence South 300 feet to place of beginning; including all Dips, Spurs.

Angles and Variations

South side line of Queen Ann No. 1 adjoins North side line of Queen Ann
West end line of Queen Ann No. 1 adjoins East end line of Queen Ann No. 5
North side line of Queen Ann No. 1 adjoins South side line of Queen Ann No. 2

The above described Mining Claim shall be known as the QUEEN ANN No. 1

Located this 23rd day of June 1967

NOTE

The small type under blank lines is merely a guide for the locator and is no part of this notice.

Diagram of Claim—The location (discovery point) and corner monuments should be designated on the accompanying diagram to make the Record of claim more perfect.

A mining claim must not exceed 1500 feet in length along the vein or lode by 600 feet in width, 300 feet on each side of center of vein at surface.

No location of a mining claim can be made until the discovery of the vein or lode within the limits of the ground claimed.

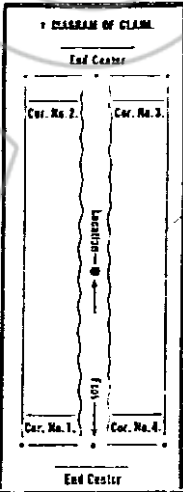
The claim must be distinctly marked on the ground, so its boundaries can be readily traced.

A severe penalty is provided by law for removing or defacing the stakes or monuments of a mining claim.

Claims located on Sundays or holidays are legal.

All valuable mineral deposits in land of the Government are locatable by citizens of the United States only, and those who have declared their intentions to become such.

This location notice must be filed for Record with the County Recorder of the county in which the claim is filed.



NAMES OF LOCATORS

CROWN RESERVE MINES, INC., by

Clinton C. Jenkins, President

NO. 23 NEW CENTURY PRINTING CO., PHOTO NEW CENTURY BLANKS RECORDED AT THE SEQUOIA OF Crown Reserve Mines, Inc. on July 2 1969, at 45 mins. past 10 A. M. in Book 29 of OFFICIAL RECORDS, page 370 RECORDS OF EUREKA COUNTY, NEVADA. William A. DeLoach Recorder. File No. 49459 Fee \$ 1.00

BOOK 29 - PAGE 370

Notice of Location

NOTICE IS HEREBY GIVEN, That the undersigned, having complied with the requirements of SECTION 2324 of the REVISED STATUTES of the United States, and the Local Laws, Customs and Regulations of this District, ha located 1500 feet in length by 600 feet in width, on this the QUEEN ANN No. 2 Lode, Vein or Deposit, bearing Gold, Silver, Copper, Lead and other valuable minerals, ~~shows~~ The discovery monument of this claim is located 1500 feet north; thence 100 feet west from the S. E. Corner of Section 12, T 34 N, R 51 E, MDB&M.

in the Unknown Mining District, Eureka County, State of Nevada

the location being described and marked on the ground as follows, to-wit:

Beginning 100 feet East of this location (Discovery; _{South}) Monument, at the East end center monument, and running _{South} thence South 300 feet to S E corner monument No. 1; thence West 750 feet to South SW center side line monument thence West 750 500 feet to S W N W corner monument No. 2; thence North 600 feet to N W corner monument No. 3; thence East 750 feet to North NE center side line monument thence East 750 500 feet to N E SE corner monument No. 4. thence South 300 feet to place of beginning; including all Dips, Spurs.

Angles and Variations

South side line of Queen Ann No. 2 adjoins North side line of Queen Ann No. 1
West end line of Queen Ann No. 2 adjoins the East end line of Queen Ann No. 6
North side line of Queen Ann No. 2 adjoins South side line of Queen Ann No. 3

The above described Mining Claim shall be known as the Queen Ann No. 2

Located this 23rd day of June 1969.

NOTE

*The small type under blank lines is merely a guide for the locator and is no part of this notice.

†Diagram of Claim—The location (discovery point) and corner monuments should be designated on the accompanying diagram to make the Record of claim more perfect.

A mining claim must not exceed 1500 feet in length along the vein or lode by 600 feet in width, 300 feet on each side of center of vein at surface.

No location of a mining claim can be made until the discovery of the vein or lode within the limits of the ground claimed.

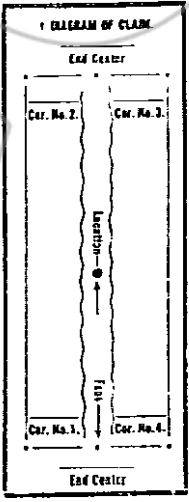
The claim must be distinctly marked on the ground, so its boundaries can be readily traced.

A severe penalty is provided by law for removing or defacing the stakes or monuments of a mining claim.

Claims located on Sundays or holidays are legal.

All valuable mineral deposits in land of the Government are locatable by citizens of the United States only, and those who have declared their intentions to become such.

This location notice must be filed for Record with the County Recorder of the county in which the claim is filed.



NAMES OF LOCATORS

CROWN RESERVE MINES, INC., by

Clinton C. Jenkins, President

Notice of Location

NOTICE IS HEREBY GIVEN, That the undersigned, having complied with the requirements of SECTION 2324 of the REVISED STATUTES of the United States, and the Local Laws, Customs and Regulations of this District, ha located 1500 feet in length by 600 feet in width, on this the QUEEN ANN No. 3 Lode, Vein or Deposit, bearing Gold, Silver, Copper, Lead and other valuable minerals, ~~through~~ The discovery monument of this claim is located 2100 feet north; thence 100 feet west from the S. E. Corner of Section 12, T. 34 N., R. 51 E., MDB&M.

in the UNKNOWN Mining District, EUREKA County, State of NEVADA,

the location being described and marked on the ground as follows, to-wit:

Beginning 100 feet East of this location (Discovery Monument, at the East end center monument, and running South 300 feet to S E corner monument No. 1; West 750 feet to South center side line monument West 750 ~~1500~~ feet to S W corner monument No. 2; North 600 feet to N W corner monument No. 3; East 750 feet to North center side line monument East 750 ~~1500~~ feet to N E corner monument No. 4; South 300 feet to place of beginning; including all Dips, Spurs,

Angles and Variations

South side line of Queen Ann No. 3 adjoins North side line of Queen Ann No. 2
West end line of Queen Ann No. 3 adjoins east end line of Queen Ann No. 7

The above described Mining Claim shall be known as the Queen Ann No. 3

Located this 27th day of June 1969

NOTE

*The small type under blank lines is merely a guide for the locator and is no part of this notice.

†Diagram of Claim—The location (discovery point) and corner monuments should be designated on the accompanying diagram to make the Record of claim more perfect.

A mining claim must not exceed 1500 feet in length along the vein or lode by 600 feet in width, 300 feet on each side of center of vein at surface.

No location of a mining claim can be made until the discovery of the vein or lode within the limits of the ground claimed.


The claim must be distinctly marked on the ground, so its boundaries can be readily traced.

A severe penalty is provided by law for removing or defacing the stakes or monuments of a mining claim.

Claims located on Sundays or holidays are legal.

All valuable mineral deposits in land of the Government are locatable by citizens of the United States only, and those who have declared their intentions to become such.

This location notice must be filed for Record with the County Recorder of the county in which the claim is filed.



NAMES OF LOCATORS

CROWN RESERVE MINES, INC. by

Clinton C. Jenkins, President

RECORDED AT THE REQUEST OF Crown Reserve Mines, Inc.
 on July 2, 1969 at 45 mins. past 10 A. M. in
 Book 29 of OFFICIAL RECORDS, page 372, RECORDS OF
EUREKA COUNTY, NEVADA Hollis A. DePaolis Recorder.
 File No. 49461 Fee \$ 1.00

Notice of Location

NOTICE IS HEREBY GIVEN, That the undersigned, having complied with the requirements of SECTION 2324 of the REVISED STATUTES of the United States, and the Local Laws, Customs and Regulations of this District, ha located 1500 feet in length by 600 feet in width, on this the QUEEN ANN No. 4 Lode, Vein or Deposit, bearing Gold, Silver, Copper, Lead and other valuable minerals, ~~stowed~~ The discovery monument of this claim is located 300 feet north; thence 1600 feet west from the S. E. Corner of Section 12, T 34 N., R 51 E., NDB&M.

in the Unknown Mining District, Eureka County, State of Nevada

the location being described and marked on the ground as follows, to-wit:

Beginning 100 feet East of this location (Discovery) Monument, at the East end center monument, and running South

thence South 300 feet to S E corner monument No. 1;
 thence West 750 feet to South S W center side line monument
 thence West 750 feet to S W N W corner monument No. 2;
 thence North 600 feet to N W N E corner monument No. 3;
 thence East 750 feet to North N E center side line monument
 thence East 750 feet to N E S E corner monument No. 4.
 thence South 300 feet to place of beginning; including all Dips, Spurs.

Angles and Variations — Ann
North side line of Queen/No. 4 adjoins South side line of Queen Ann No. 5
East end line of Queen Ann No. 4 adjoins West end line of QUEEN ANN.

The above described Mining Claim shall be known as the

Queen Ann No. 4

Located this 23rd day of June 1969.

NOTE

*The small type under blank lines is merely a guide for the locator and is no part of this notice.

†Diagram of Claim—The location (discovery point) and corner monuments should be designated on the accompanying diagram to make the Record of claim more perfect.

A mining claim must not exceed 1500 feet in length along the vein or lode by 600 feet in width, 300 feet on each side of center of vein at surface.

No location of a mining claim can be made until the discovery of the vein or lode within the limits of the ground claimed.

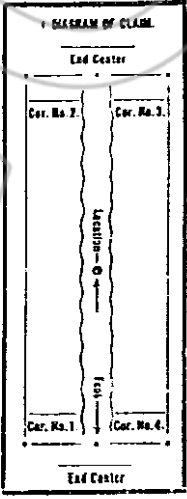
The claim must be distinctly marked on the ground, so its boundaries can be readily traced.

A severe penalty is provided by law for removing or defacing the stakes or monuments of a mining claim.

Claims located on Sundays or holidays are legal.

All valuable mineral deposits in land of the Government are locatable by citizens of the United States only, and those who have declared their intentions to become such.

This location notice must be filed for Record with the County Recorder of the county in which the claim is filed.



NAMES OF LOCATORS

CROWN RESERVE MINES, INC. by

Clinton C. Jenkins
Clinton C. Jenkins, President

Notice of Location

NOTICE IS HEREBY GIVEN, That the undersigned, having complied with the requirements of SECTION 2324 of the REVISED STATUTES of the United States, and the Local Laws, Customs and Regulations of this District, ha located 1500 feet in length by 600 feet in width, on this the QUEEN ANN No. 5 Lode, Vein or Deposit, bearing Gold, Silver, Copper, Lead and other valuable minerals, ~~discovered~~ The discovery monument of this claim is located 900 feet north; thence 1600 feet west from the S. E. Corner of Section 12, T 34 N, R 51 E, MDB&M.

in the Unknown Mining District, Eureka County, State of Nevada

the location being described and marked on the ground as follows, to-wit:

Beginning 100 feet East of this location (Discovery Monument, at the East end center monument, and running thence South 300 feet to S E corner monument No. 1; thence West 750 feet to South SW center side line monument thence West 750 feet to South NW corner monument No. 2; thence North 600 feet to N W corner monument No. 3; thence East 750 feet to North NE center side line monument thence East 750 feet to North SE corner monument No. 4. thence South 300 feet to place of beginning; including all Dips, Spurs.

Angles and Variations

East end line of Queen Ann No. 5 adjoins West end line of Queen Ann No. 1
South side line of Queen Ann No. 5 adjoins North side line of Queen Ann No. 4
North side line of Queen Ann No. 5 adjoins South side line of Queen Ann No. 6

The above described Mining Claim shall be known as the Queen Ann No. 5

Located this 29th day of June 1967.

NOTE

*The small type under blank lines is merely a guide for the locator and is no part of this notice.

†Diagram of Claim—The location (discovery point) and corner monuments should be designated on the accompanying diagram to make the Record of claim more perfect.

A mining claim must not exceed 1500 feet in length along the vein or lode by 600 feet in width, 300 feet on each side of center of vein at surface.

No location of a mining claim can be made until the discovery of the vein or lode within the limits of the ground claimed.


The claim must be distinctly marked on the ground, so its boundaries can be readily traced.

A severe penalty is provided by law for removing or defacing the stakes or monuments of a mining claim.

Claims located on Sundays or holidays are legal.

All valuable mineral deposits in land of the Government are locatable by citizens of the United States only, and those who have declared their intentions to become such.

This location notice must be filed for Record with the County Recorder of the county in which the claim is filed.



NAMES OF LOCATORS

CROWN RESERVE MINES, INC. BY

Clinton O. Jenkins, President

NO. 23 NEW CENTURY PRINTING CO., PHOTO, STAM NEW CENTURY BLANKS

RECORDED AT THE REQUEST OF Crown Reserve Mines, Inc.

on July 2 1969 at 45 mins. past 10 A. in Book 29 of OFFICIAL RECORDS, page 374 RECORDS OF EUREKA COUNTY, NEVADA Hellie A. McTeague Recorder. File No. 49463 Fee \$1.00

BOOK 29 PAGE 374

Notice of Location

NOTICE IS HEREBY GIVEN, That the undersigned, having complied with the requirements of SECTION 2324 of the REVISED STATUTES of the United States, and the Local Laws, Customs and Regulations of this District, ha located 1500 feet in length by 600 feet in width, on this the QUEEN ANN NO. 6 Lode, Vein or Deposit, bearing Gold, Silver, Copper, Lead and other valuable minerals. ~~Moreover~~ The discovery monument of this claim is located 1500 feet north; thence 1600 feet west from the S. E. Corner of Section 12, T 34 N., R 51 E., MDB&M.

in the Unknown Mining District, Eureka County, State of Nevada

the location being described and marked on the ground as follows, to-wit:

Beginning 100 feet East of this location (Discovery; South) Monument, at the East end center monument, and running South thence South West West North North East East South West

300 feet to S E corner monument No. 1;
750 feet to South S W center side line monument
750 feet to S W N W corner monument No. 2;
600 feet to N W corner monument No. 3;
750 feet to North N E center side line monument
750 feet to N E S E corner monument No. 4.
300 feet to place of beginning; including all Dips, Spurs.

Angles and Variations

East end line of Queen Ann No. 6 adjoins West end line of Queen Ann No. 2
South side line of Queen Ann No. 6 adjoins North side line of Queen Ann No. 5
North side line of Queen Ann No. 6 adjoins South side line of Queen Ann No. 7


The above described Mining Claim shall be known as the

QUEEN ANN NO. 6

Located this 29th day of June 1969.

NOTE

*The small type under blank lines is merely a guide for the locator and is no part of this notice.
 †Diagram of Claim—The location (discovery point) and corner monuments should be designated on the accompanying diagram to make the Record of claim more perfect.
 A mining claim must not exceed 1500 feet in length along the vein or lode by 600 feet in width, 300 feet on each side of center of vein at surface.
 No location of a mining claim can be made until the discovery of the vein or lode within the limits of the ground claimed.
 The claim must be distinctly marked on the ground, so its boundaries can be readily traced.
 A severe penalty is provided by law for removing or defacing the stakes or monuments of a mining claim.
 Claims located on Sundays or holidays are legal.
 All valuable mineral deposits in land of the Government are locatable by citizens of the United States only, and those who have declared their intentions to become such.
 This location notice must be filed for Record with the County Recorder of the county in which the claim is filed.



NAMES OF LOCATORS

CROWN RESERVE MINES, INC. BY

Clinton C. Jenkins, Pres.

Notice of Location

NOTICE IS HEREBY GIVEN, That the undersigned, having complied with the requirements of SECTION 2324 of the REVISED STATUTES of the United States, and the Local Laws, Customs and Regulations of this District, ha located 1500 feet in length by 600 feet in width, on this the QUEEN ANN NO. 7 Lode, Vein or Deposit, bearing Gold, Silver, Copper, Lead and other valuable minerals, ~~known~~ The discovery monument of this claim is located 2100 feet north; thence 1600 feet west from the S. E. Corner of Section 12, T 34 N, R 51 E, MDB&M.

in the Unknown Mining District, Eureka County, State of Nevada

the location being described and marked on the ground as follows, to-wit:

Beginning 100 feet East of this location (Discovery) Monument, at the East end center monument, and running South 300 feet to S E corner monument No. 1; West 750 feet to South S W center side line monument West 750 ~~1500~~ feet to S W N W corner monument No. 2; North 600 feet to N W corner monument No. 3; East 750 feet to North N E center side line monument East 750 ~~1500~~ feet to N E S E corner monument No. 4. South 300 feet to place of beginning; including all Dips, Spurs.

Angles and Variations

East end line of Queen Ann No. 7 adjoins West end line of Queen Ann No. 3
South side line of Queen Ann No. 7 adjoins North side line of Queen Ann No. 6

The above described Mining Claim shall be known as the

QUEEN ANN NO. 7

Located this 29th day of June 1969

NOTE

*The small type under blank lines is merely a guide for the locator and is no part of this notice.

†Diagram of Claim—The location (discovery point) and corner monuments should be designated on the accompanying diagram to make the Record of claim more perfect.

A mining claim must not exceed 1500 feet in length along the vein or lode by 600 feet in width, 300 feet on each side of center of vein at surface.

No location of a mining claim can be made until the discovery of the vein or lode within the limits of the ground claimed.


The claim must be distinctly marked on the ground, so its boundaries can be readily traced.

A severe penalty is provided by law for removing or defacing the stakes or monuments of a mining claim.

Claims located on Sundays or holidays are legal.

All valuable mineral deposits in land of the Government are locatable by citizens of the United States only, and those who have declared their intentions to become such.

This location notice must be filed for Record with the County Recorder of the county in which the claim is filed.



NAMES OF LOCATORS

CROWN RESERVE MINES, INC. BY

Clinton O. Jenkins, President

Notice of Location

NOTICE IS HEREBY GIVEN, That the undersigned, having complied with the requirements of SECTION 2324 of the REVISED STATUTES of the United States, and the Local Laws, Customs and Regulations of this District, ha located 1500 feet in length by 600 feet in width, on this the QUEEN ANN No. 8 Lode, Vein or Deposit, bearing Gold, Silver, Copper, Lead and other valuable minerals, ~~located~~ The discovery monument of this claim is located 300 feet South; thence 100 feet east from the S. E. Corner of Section 12, T 34 N, R 51 E, MDB&M.

in the Unknown Mining District, Eureka County, State of Nevada

the location being described and marked on the ground as follows, to-wit:

Beginning 1400 feet East of this location (Discovery) Monument, at the East end center monument, and running South thence South 300 feet to S. E. corner monument No. 1; thence West West 750 feet to South S. W. center side line monument thence West 750 feet to S. W. corner monument No. 2; thence North 600 feet to N. W. corner monument No. 3; thence East 750 feet to North N. E. center side line monument thence East 750 feet to N. E. corner monument No. 4; thence South 300 feet to place of beginning; including all Dips, Spurs, Angles and Variations

East end line of Queen Ann No. 8 adjoins West end line of Queen Ann No. 17
South side line of Queen Ann No. 8 adjoins North side line of Queen Ann No. 9

The above described Mining Claim shall be known as the Queen Ann No. 8

Located this 22nd day of June 1969

NOTE

*The small type under blank lines is merely a guide for the locator and is no part of this notice.

†Diagram of Claim—The location (discovery point) and corner monuments should be designated on the accompanying diagram to make the Record of claim more perfect.

A mining claim must not exceed 1500 feet in length along the vein or lode by 600 feet in width, 300 feet on each side of center of vein at surface.

No location of a mining claim can be made until the discovery of the vein or lode within the limits of the ground claimed.

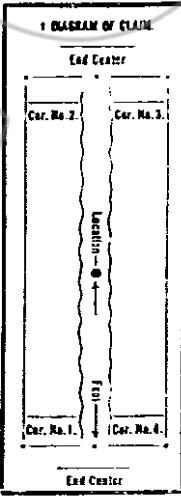
The claim must be distinctly marked on the ground, so its boundaries can be readily traced.

A severe penalty is provided by law for removing or defacing the stakes or monuments of a mining claim.

Claims located on Sundays or holidays are legal.

All valuable mineral deposits in land of the Government are locatable by citizens of the United States only, and those who have declared their intentions to become such.

This location notice must be filed for Record with the County Recorder of the county in which the claim is filed.



NAMES OF LOCATORS

CROWN RESERVE MINES, INC. BY Clinton C. Jenkins, President

Notice of Location

NOTICE IS HEREBY GIVEN, That the undersigned, having complied with the requirements of SECTION 2324 of the REVISED STATUTES of the United States, and the Local Laws, Customs and Regulations of this District, ha located 1500 feet in length by 600 feet in width, on this the QUEEN ANN NO. 9 Lode, Vein or Deposit, bearing Gold, Silver, Copper, Lead and other valuable minerals, ~~showing~~ The discovery monument of this claim is located 900 feet South; thence 100 feet East from the S. E. Corner of Section 12, T 34 N, R 51 E, MDB&M.

in the Unknown Mining District, Eureka County, State of Nevada

the location being described and marked on the ground as follows, to-wit:

Beginning 1400 feet East of this location (Discovery Monument, at the South end center monument, and running thence South 300 feet to S E corner monument No. 1; thence West 750 feet to South center side line monument No. 2; thence West 750 feet to S W corner monument No. 2; thence North 600 feet to N W corner monument No. 3; thence East 750 feet to North center side line monument No. 4; thence East 750 feet to N E corner monument No. 4; thence South 300 feet to place of beginning; including all Dips, Spurs.

Angles and Variations

East end line of Queen Ann No. 9 adjoins West end line of Queen Ann No. 18
South side line of Queen Ann No. 9 adjoins North side line of Queen Ann No. 10
North side line of Queen Ann No. 9 adjoins South side line of Queen Ann No. 8

The above described Mining Claim shall be known as the Queen Ann No. 9

Located this 22nd day of June 1969

NOTE

The small type under blank lines is merely a guide for the locator and is no part of this notice.

Diagram of Claim—The location (discovery point) and corner monuments should be designated on the accompanying diagram to make the Record of claim more perfect.

A mining claim must not exceed 1500 feet in length along the vein or lode by 600 feet in width, 300 feet on each side of center of vein at surface.

No location of a mining claim can be made until the discovery of the vein or lode within the limits of the ground claimed.

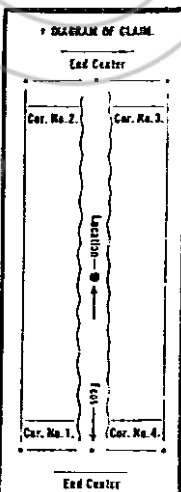
The claim must be distinctly marked on the ground, so its boundaries can be readily traced.

A severe penalty is provided by law for removing or defacing the stakes or monuments of a mining claim.

Claims located on Sundays or holidays are legal.

All valuable mineral deposits in land of the Government are locatable by citizens of the United States only, and those who have declared their intentions to become such.

This location notice must be filed for Record with the County Recorder of the county in which the claim is filed.



NAMES OF LOCATORS

CROWN RESERVE MINES, INC. BY Clinton C. Jenkins, President.

Notice of Location

NOTICE IS HEREBY GIVEN, That the undersigned, having complied with the requirements of SECTION 2324 of the REVISED STATUTES of the United States, and the Local Laws, Customs and Regulations of this District, ha located 1500 feet in length by 600 feet in width, on this the QUEEN ANN NO. 10 Lode, Vein or Deposit, bearing Gold, Silver, Copper, Lead and other valuable minerals, ~~discovery~~ The discovery monument of this claim is located 1500 feet South; thence 100 feet East from the S.E. corner of Section 12, T 34 N, R 51 E, MDB&M.

in the unknown Mining District, Eureka County, State of Nevada,

the location being described and marked on the ground as follows, to-wit:

Beginning 1400 feet East of this location (Discovery) Monument, at the East end center monument, and running South 300 feet to S.E. corner monument No. 1; thence West 750 feet to South center side line monument No. 2; thence North 1500 feet to SW corner monument No. 2; thence North 600 feet to NW corner monument No. 3; thence East 750 feet to North center side line monument No. 3; thence East 750 feet to NE corner monument No. 4, thence South 300 feet to place of beginning; including all Dips, Spurs.

Angles and Variations

East end line of Queen Ann No. 10 adjoins West end line of Queen Ann No. 19
South Side line of Queen Ann No. 10 adjoins North side line of Queen Ann No. 11
North side line of Queen Ann No. 10 adjoins South side line of Queen Ann No. 9

The above described Mining Claim shall be known as the

Queen Ann No. 10

Located this 22nd day of June 1969

NOTE

*The small type under blank lines is merely a guide for the locator and is no part of this notice.

†Diagram of Claim—The location (discovery point) and corner monuments should be designated on the accompanying diagram to make the Record of claim more perfect.

A mining claim must not exceed 1500 feet in length along the vein or lode; by 600 feet in width, 300 feet on each side of center of vein at surface.

No location of a mining claim can be made until the discovery of the vein or lode within the limits of the ground claimed.

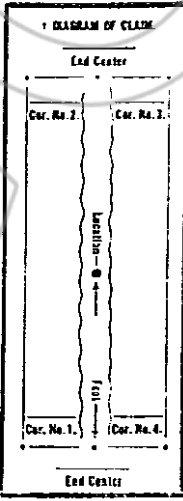
The claim must be distinctly marked on the ground, so its boundaries can be readily traced.

A severe penalty is provided by law for removing or delacing the stakes or monuments of a mining claim.

Claims located on Sundays or holidays are legal.

All valuable mineral deposits in land of the Government are locatable by citizens of the United States only, and those who have declared their intentions to become such.

This location notice must be filed for Record with the County Recorder of the county in which the claim is filed.



NAMES OF LOCATORS

CROWN RESERVE MINES, INC. BY

Clinton C. Jenkins
 Clinton C. Jenkins, President

Notice of Location

NOTICE IS HEREBY GIVEN, That the undersigned, having complied with the requirements of SECTION 2324 of the REVISED STATUTES of the United States, and the Local Laws, Customs and Regulations of this District, ha located 1500 feet in length by 600 feet in width, on this the QUEEN ANN NO. 11 Lode, Vein or Deposit, bearing Gold, Silver, Copper, Lead and other valuable minerals, ~~known~~ The discovery monument of this claim is located 2100 feet South; thence 100 feet East from the S.E. Corner of Section 12, T 34 N, R 51 E, MDB&M.

in the unknown Mining District, Eureka County, State of Nevada

the location being described and marked on the ground as follows, to-wit:

Beginning 1100 feet East of this location (Discovery) Monument, at the East end center monument, and running thence South 300 feet to S. E. corner monument No. 1; thence West 750 feet to South w center side line monument thence West 750 feet to SW corner monument No. 2; thence North 600 feet to NW corner monument No. 3; thence East 750 feet to North center side line monument thence East 750 feet to N E corner monument No. 4, thence South 300 feet to place of beginning; including all Dips, Spurs.

Angles and Variations

East end line of Queen Ann no. 11 adjoins West end line of Queen Ann No. 20
South side line of Queen Ann No. 11 adjoins North side line of Queen Ann No. 12
North side line of Queen Ann No. 11 adjoins South side line of Queen Ann No. 10

The above described Mining Claim shall be known as the Queen Ann No. 11

Located this 22nd day of June 1969

NOTE

*The small type under blank lines is merely a guide for the locator and is no part of this notice.

†Diagram of Claim—The location (discovery point) and corner monuments should be designated on the accompanying diagram to make the Record of claim more perfect.

A mining claim must not exceed 1500 feet in length along the vein or lode by 600 feet in width, 300 feet on each side of center of vein at surface.

No location of a mining claim can be made until the discovery of the vein or lode within the limits of the ground claimed.


The claim must be distinctly marked on the ground, so its boundaries can be readily traced.

A severe penalty is provided by law for removing or delaying the stakes or monuments of a mining claim.

Claims located on Sundays or holidays are legal.

All valuable mineral deposits in land of the Government are locatable by citizens of the United States only, and those who have declared their intentions to become such.

This location notice must be filed for Record with the County Recorder of the county in which the claim is filed.



NAMES OF LOCATORS

CROWN RESERVE MINES, INC. BY Clinton C. Jenkins, President

NO. 23 NEW CENTURY PRINTING CO., PHOEN. STAN NEW CENTURY BLANKS

BOOK 29 PAGE 380

RECORDED AT THE REQUEST OF Crown Reserve Mines, Inc.
 on July 2 1969 at 45 mins. past 10 A. M.
 Book 29 of OFFICIAL RECORDS, page 380 RECORDS OF
 EUREKA COUNTY, NEVADA William A. McPhee Recorder.
 File No. 49469 Fee \$ 1.00

Notice of Location

NOTICE IS HEREBY GIVEN, That the undersigned, having complied with the requirements of SECTION 2324 of the REVISED STATUTES of the United States, and the Local Laws, Customs and Regulations of this District, ha located 1500 feet in length by 600 feet in width, on this the QUEEN ANN NO. 12 Lode, Vein or Deposit, bearing Gold, Silver, Copper, Lead and other valuable minerals, ~~MINED~~ The discovery monument of this claim is located 2700 feet South; thence 100 feet East from the S.E. Corner of Section 12, T 34 N, R 51 E, MDB&N.

in the Unknown Mining District, Eureka County, State of Nevada,

the location being described and marked on the ground as follows, to-wit:

Beginning 1400 feet East of this location (Discovery; 700 South) Monument, at the East end center monument, and running thence South 300 feet to S E corner monument No. 1; thence West West 750 feet to South S W center side line monument; thence West North 750 1500 feet to S W N W corner monument No. 2; thence North 600 feet to N W corner monument No. 3; thence East East 750 feet to North N E center side line monument; thence East South 750 1800 feet to N E S E corner monument No. 4; thence South West 300 feet to place of beginning; including all Dips, Spurs,

Angles and Variations

East end line of Queen Ann No. 12 adjoins West end line of Queen Ann No. 21
South side line of Queen Ann No. 12 adjoins North side line of Queen Ann No. 13
North side line of Queen Ann No. 12 adjoins South side line of Queen Ann No. 11

The above described Mining Claim shall be known as the Queen Ann No. 12

Located this 22nd day of June 1969

NOTE

*The small type under blank lines is merely a guide for the locator and is no part of this notice.

†Diagram of Claim—The location (discovery point) and corner monuments should be designated on the accompanying diagram to make the Record of claim more perfect.

A mining claim must not exceed 1500 feet in length along the vein or lode by 600 feet in width, 300 feet on each side of center of vein at surface.

No location of a mining claim can be made until the discovery of the vein or lode within the limits of the ground claimed.

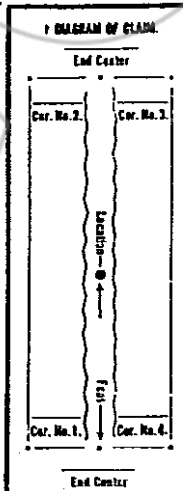
The claim must be distinctly marked on the ground, so its boundaries can be readily traced.

A severe penalty is provided by law for removing or defacing the stakes or monuments of a mining claim.

Claims located on Sundays or holidays are legal.

All valuable mineral deposits in land of the Government are locatable by citizens of the United States only, and those who have declared their intentions to become such.

This location notice must be filed for Record with the County Recorder of the county in which the claim is filed.



NAMES OF LOCATORS

CROWN RESERVE MINES, INC. BY

Clinton C. Jenkins
 Clinton C. Jenkins, President

NO. 23 NEW CENTURY PAPER CO., PHOENIX, UTAH NEW CENTURY BLANKS

RECORDED AT THE REQUEST OF Crown Reserve Mines, Inc.
 on July 2, 1969, or 45 mins. past 10 A.
 Book 29 of OFFICIAL RECORDS, page 381 RECORDS OF
 EUREKA COUNTY, NEVADA Hollis A. DeLoach Recorder.
 File No. 49470 Fee \$ 1.00

Notice of Location

NOTICE IS HEREBY GIVEN, That the undersigned, having complied with the requirements of SECTION 2324 of the REVISED STATUTES of the United States, and the Local Laws, Customs and Regulations of this District, ha located 1500 feet in length by 600 feet in width, on this the QUEEN ANN NO. 13 Lode, Vein or Deposit, bearing Gold, Silver, Copper, Lead and other valuable minerals, ~~situate~~ The discovery monument of this claim is located 3300 feet South; thence 100 feet East from the S. E. Corner of Section 12, T 34 N, R 51 E, MDB&M.

in the Unknown Mining District, Eureka County, State of Nevada

the location being described and marked on the ground as follows, to-wit:

Beginning 1400 feet East of this location (Discovery; South Monument, at the East end center monument, and running South thence South 300 feet to S E corner monument No. 1; thence West 750 feet to South S W center side line monument; thence West 750 feet to S W corner monument No. 2; North thence North 600 feet to N W corner monument No. 3; thence East 750 feet to North N E center side line monument; thence East 750 feet to N E corner monument No. 4; South thence South 300 feet to place of beginning; including all Dips, Spurs, West

Angles and Variations

East end line of Queen Ann No. 13 adjoins West end line of Queen Ann No. 22
South side line of Queen Ann No. 13 adjoins North side line of Queen Ann No. 14
North side line of Queen Ann No. 13 adjoins South side line of Queen Ann No. 12

The above described Mining Claim shall be known as the

QUEEN ANN NO. 13

Located this 22nd day of June 1969

NOTE

The small type under blank lines is merely a guide for the locator and is no part of this notice.

Diagram of Claim—The location (discovery point) and corner monuments should be designated on the accompanying diagram to make the Record of claim more perfect.

A mining claim must not exceed 1500 feet in length along the vein or lode by 600 feet in width, 300 feet on each side of center of vein at surface.

No location of a mining claim can be made until the discovery of the vein or lode within the limits of the ground claimed.

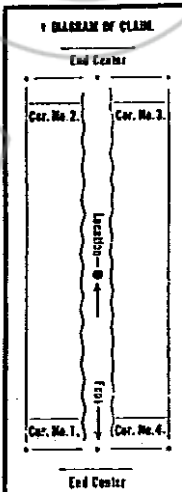
The claim must be distinctly marked on the ground, so its boundaries can be readily traced.

A severe penalty is provided by law for removing or defacing the stakes or monuments of a mining claim.

Claims located on Sundays or holidays are legal.

All valuable mineral deposits in land of the Government are locatable by citizens of the United States only, and those who have declared their intentions to become such.

This location notice must be filed for Record with the County Recorder of the county in which the claim is filed.



NAMES OF LOCATORS

CROWN RESERVE MINES, INC. BY

Clinton C. Jenkins, President

NO. 23 NEW CENTURY PRINTING CO., 1970, STAN NEW CENTURY BLANKS

RECORDED AT THE REQUEST OF Crown Reserve Mines, Inc. on July 2, 1969, at 45 mins. past 10 A. Book 29 of OFFICIAL RECORDS, page 382 RECORDS OF EUREKA COUNTY, NEVADA William A. McLaughlin Recorder. File No. 49471 Fee \$ 1.00

BOOK 29 PAGE 382

Notice of Location

NOTICE IS HEREBY GIVEN, That the undersigned, having complied with the requirements of SECTION 2324 of the REVISED STATUTES of the United States, and the Local Laws, Customs and Regulations of this District, ha located 1500 feet in length by 600 feet in width, on this the QUEEN ANN NO. 14 Lode, Vein or Deposit, bearing Gold, Silver, Copper, Lead and other valuable minerals, situated ~~at~~ The discovery monument of this claim is located 3900 feet South; thence 100 feet East from the S. E. Corner of Section 12, T 34 N, R 51 E, MDB&M.

in the Unknown Mining District, Eureka County, State of Nevada

the location being described and marked on the ground as follows, to-wit:

Beginning 1400 feet East of this location (Discovery) Monument, at the East end center monument, and running South thence South 300 feet to S E corner monument No. 1; thence West West 750 Feet to South S W center side line monument; thence West North 750 feet to S W corner monument No. 2; thence North 600 feet to N W corner monument No. 3; thence East East 750 feet to North N E center side line monument; thence East South 750 feet to N E corner monument No. 4; thence South West 300 feet to place of beginning; including all Dips, Spurs,

Angles and Variations

East end line of Queen Ann No. 14 adjoins West end line of Queen Ann No. 23
South side line of Queen Ann No. 14 adjoins North side line of Queen Ann No. 15
North side line of Queen Ann No. 14 adjoins South side line of Queen Ann No. 13

The above described Mining Claim shall be known as the Queen Ann No. 14

Located this 22nd day of June 1969

NOTE

The small type under blank lines is merely a guide for the locator and is no part of this notice.

Diagram of Claim—The location (discovery point) and corner monuments should be designated on the accompanying diagram to make the Record of claim more perfect.

A mining claim must not exceed 1500 feet in length along the vein or lode by 600 feet in width, 300 feet on each side of water of vein at surface.

No location of a mining claim can be made until the discovery of the vein or lode within the limits of the ground claimed.

The claim must be distinctly marked on the ground, so its boundaries can be readily traced.

A severe penalty is provided by law for removing or defacing the stakes or monuments of a mining claim.

Claims located on Sundays or holidays are legal.

All valuable mineral deposits in land of the Government are locatable by citizens of the United States only, and those who have declared their intentions to become such.

This location notice must be filed for Record with the County Recorder of the county in which the claim is filed.

DIAGRAM OF CLAIM

NAMES OF LOCATORS

CROWN RESERVE MINES, INC. BY Clinton C. Jenkins, President

NO. 23 NEW CENTURY PRINTERS CO., PHOEN, WYOM. NEW CENTURY BLANKS

RECORDED AT THE REQUEST OF Crown Reserve Mines, Inc.
 on July 2 1969, at 45 mins. past 10 A.
 Book 29 of OFFICIAL RECORDS, page 383
 EUREKA COUNTY, NEVADA William A. DeTaske Recorder.
 File No. 49472 Fee \$ 1.00

Notice of Location

NOTICE IS HEREBY GIVEN, That the undersigned, having complied with the requirements of SECTION 2324 of the REVISED STATUTES of the United States, and the Local Laws, Customs and Regulations of this District, has located 1500 feet in length by 600 feet in width, on this the QUEEN ANN NO. 15 Lode, Vein or Deposit, bearing Gold, Silver, Copper, Lead and other valuable minerals, situated The discovery monument of this claim is located 4500 feet South; thence 100 feet East from the S. E. Corner of Section 12, T 34 N, R 51 E, MDB&M.

in the Unknown Mining District, Eureka County, State of Nevada

the location being described and marked on the ground as follows, to-wit:

Beginning 1400 feet East of this location (Discovery; South) Monument, at the East end center monument, and running South 300 feet to S E corner monument No. 1; thence West 750 feet to South center side line monument; thence West 750 1500 feet to S W corner monument No. 2; thence North 600 feet to N W corner monument No. 3; thence East 750 feet to North center side line monument; thence East 750 1500 feet to N E corner monument No. 4; thence South 300 feet to place of beginning; including all Dips, Spurs,

Angles and Variations

East end line of Queen Ann No. 15 adjoins West end line of Queen Ann No. 24
South side line of Queen Ann No. 15 adjoins North side line of Queen Ann No. 16
North side line of Queen Ann No. 15 adjoins South side line of Queen Ann No. 14

The above described Mining Claim shall be known as the Queen Ann No. 15

Located this 22nd day of June 1969

NOTE

The small type under blank lines is merely a guide for the locator and is no part of this notice.

Diagram of Claim—The location (discovery point) and corner monuments should be designated on the accompanying diagram to make the Record of claim more perfect.

A mining claim must not exceed 1500 feet in length along the vein or lode by 600 feet in width, 300 feet on each side of center of vein at surface.

No location of a mining claim can be made until the discovery of the vein or lode within the limits of the ground claimed.

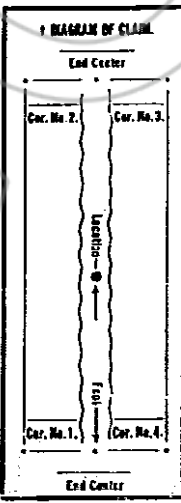
The claim must be distinctly marked on the ground, so its boundaries can be readily traced.

A severe penalty is provided by law for removing or defacing the stakes or monuments of a mining claim.

Claims located on Sundays or holidays are legal.

All valuable mineral deposits in land of the Government are locatable by citizens of the United States only, and those who have declared their intentions to become such.

This location notice must be filed for Record with the County Recorder of the county in which the claim is filed.



NAMES OF LOCATORS

CROWN RESERVE MINES, INC. BY Clinton C. Jenkins, President

NO. 23 NEW CENTURY PRINTING CO., PHOENIX, ARIZ. NEW CENTURY BLANKS

BOOK 29 PAGE 384

RECORDED AT THE REQUEST OF Crown Reserve Mines, Inc.
 OR July 2, 1969 at 45 mins. past 10 A. M.
 Book 29 of OFFICIAL RECORDS, page 384 RECORDS OF
 EUREKA COUNTY, NEVADA H. Miller & Co. Recorder
 File No. 49473 Fee \$ 1.00

Notice of Location

NOTICE IS HEREBY GIVEN, That the undersigned, having complied with the requirements of SECTION 2324 of the REVISED STATUTES of the United States, and the Local Laws, Customs and Regulations of this District, ha located 1500 feet in length by 600 feet in width, on this the QUEEN ANN NO. 16 Lode, Vein or Deposit, bearing Gold, Silver, Copper, Lead and other valuable minerals, ~~situated~~ The discovery monument of this claim is located 5100 feet South; thence 100 feet East from the S. E. Corner of Section 12, T 34 N, R 51 E, MDB&M.

in the Unknown Mining District, Eureka County, State of Nevada

the location being described and marked on the ground as follows, to-wit:

Beginning 1400 feet East of this location (Discovery; South) Monument, at the East end center monument, and running South thence South 300 feet to S E corner monument No. 1; thence West 750 feet to South SW center side line monument thence West 750 1300 feet to S W N W corner monument No. 2; thence North 600 feet to N W corner monument No. 3; thence East 750 feet to North NE center side line monument thence East 750 1300 feet to N E SE corner monument No. 4; thence South 300 feet to place of beginning; including all Dips, Spurs,

Angles and Variations


East end line of Queen Ann No. 16 adjoins west end line of Queen Ann No. 25
North side line of Queen Ann No. 16 adjoins South side line of Queen Ann No. 15

The above described Mining Claim shall be known as the Queen Ann No. 16

Located this 22nd day of June 1969

NOTE

*The small type under blank lines is merely a guide for the locator and is no part of this notice.
 †Diagrams of Claims—The location (discovery point) and corner monuments should be designated on the accompanying diagram to make the Record of claim more perfect.
 A mining claim must not exceed 1500 feet in length along the vein or lode by 600 feet in width, 300 feet on each side of center of vein at surface.
 No location of a mining claim can be made until the discovery of the vein or lode within the limits of the ground claimed.
 The claim must be distinctly marked on the ground, so its boundaries can be readily traced.
 A severe penalty is provided by law for removing or defacing the stakes or monuments of a mining claim.
 Claims located on Sundays or holidays are legal.
 All valuable mineral deposits in land of the Government are locatable by citizens of the United States only, and those who have declared their intentions to become such.
 This location notice must be filed for Record with the County Recorder of the county in which the claim is filed.



NAMES OF LOCATORS

CROWN RESERVE MINES, INC. BY

Clinton C. Jenkins, President

Notice of Location

NOTICE IS HEREBY GIVEN, That the undersigned, having complied with the requirements of SECTION 2324 of the REVISED STATUTES of the United States, and the Local Laws, Customs and Regulations of this District, ha located 1500 feet in length by 600 feet in width, on this the QUEEN ANN NO. 17 Lode, Vein or Deposit, bearing Gold, Silver, Copper, Lead and other valuable minerals, ~~discovered~~ The discovery monument of this claim is located 300 feet South; thence 1600 Feet East from the S. E. Corner of Section 12, T 34 N, R 51 E, MDB&M.

in the Unknown Mining District, Eureka County, State of Nevada

the location being described and marked on the ground as follows, to-wit:

Beginning 1400 feet East of this location (Discovery);
 Monument. at the 700 feet South end center monument, and running
 thence South 300 feet to S E corner monument No. 1;
 thence West 750 feet to South SW center side line monument
 thence West 750 feet to S W corner monument No. 2;
 thence North 600 feet to N W corner monument No. 3;
 thence East 750 feet to North NE center side line monument
 thence East 750 feet to N E corner monument No. 4;
 thence South 300 feet to place of beginning; including all Dips, Spurs,

Angles and Variations

East end line of Queen Ann No. 17 adjoins West end line of Queen Ann No. 26
South side line of Queen Ann No. 17 adjoins North side line of Queen Ann No. 18
West end line of Queen Ann No. 17 adjoins East end line of Queen Ann No. 8

The above described Mining Claim shall be known as the Queen Ann No. 17

Located this 28th day of June 1969

NOTE

The small type under blank lines is merely a guide for the locator and is no part of this notice.

Diagram of Claim—The location (discovery point) and corner monuments should be designated on the accompanying diagram to make the Record of claim more perfect.

A mining claim must not exceed 1500 feet in length along the vein or lode by 600 feet in width, 300 feet on each side of center of vein at surface.

No location of a mining claim can be made until the discovery of the vein or lode within the limits of the ground claimed.


The claim must be distinctly marked on the ground, so its boundaries can be readily traced.

A severe penalty is provided by law for removing or defacing the stakes or monuments of a mining claim.

Claims located on Sundays or holidays are legal.

All valuable mineral deposits in land of the Government are locatable by citizens of the United States only, and those who have declared their intentions to become such.

This location notice must be filed for Record with the County Recorder of the county in which the claim is filed.



NAMES OF LOCATORS

CROWN RESERVE MINES, INC. BY
Ginton C. Jenkins, President

Notice of Location

NOTICE IS HEREBY GIVEN, That the undersigned, having complied with the requirements of SECTION 2324 of the REVISED STATUTES of the United States, and the Local Laws, Customs and Regulations of this District, ha located 1500 feet in length by 600 feet in width, on this the QUEEN ANN NO. 18 Lode, Vein or Deposit, bearing Gold, Silver, Copper, Lead and other valuable minerals, situated The discovery monument of this claim is located 900 feet South; thence 1600 feet East from the S. E. Corner of Section 12, T 34 N, R 51 E, MDB&M.

in the Unknown Mining District, Eureka County, State of Nevada

the location being described and marked on the ground as follows, to-wit:

Beginning 1400 feet East of this location (Discovery; 700 South)
 Monument, at the East end center monument, and running South
 thence South 300 feet to S E corner monument No. 1;
 thence West 750 feet to South S W center side line monument
 thence West 750 1500 feet to S W corner monument No. 2;
 thence North 600 feet to N W corner monument No. 3;
 thence East 750 feet to North N E center side line monument
 thence East 750 1500 feet to N E corner monument No. 4;
 thence South 300 feet to place of beginning; including all Dips, Spurs.

Angles and Variations

East end line of Queen Ann No. 18 adjoins West end line of Queen Ann No. 27
South side line of Queen Ann No. 18 adjoins North side line of Queen Ann No. 19
West end line of Queen Ann No. 18 adjoins East end line of Queen Ann No. 9
North side line of Queen Ann No. 18 adjoins South side line of Queen Ann No. 17

The above described Mining Claim shall be known as the Queen Ann No. 18

Located this 28th day of June 19 69

NOTE

*The small type under blank lines is merely a guide for the locator and is no part of this notice.

†Diagram of Claim—The location (discovery point) and corner monuments should be designated on the accompanying diagram to make the Record of claim more perfect.

A mining claim must not exceed 1500 feet in length along the vein or lode by 600 feet in width, 300 feet on each side of center of vein at surface.

No location of a mining claim can be made until the discovery of the vein or lode within the limits of the ground claimed.

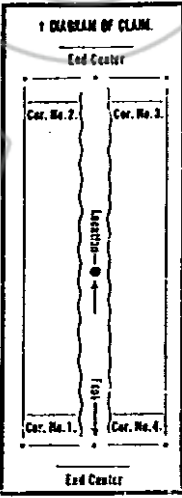
The claim must be distinctly marked on the ground, so its boundaries can be readily traced.

A severe penalty is provided by law for removing or defacing the stakes or monuments of a mining claim.

Claims located on Sundays or holidays are legal.

All valuable mineral deposits in land of the Government are locatable by citizens of the United States only, and those who have declared their intentions to become such.

This location notice must be filed for Record with the County Recorder of the county in which the claim is filed.



NAMES OF LOCATORS

CROWN RESERVE MINES, INC. BY
Clinton C. Jenkins, President

NO. 23 NEW CENTURY PRINTER CO., PHOTO, STAM NEW CENTURY BLANKS

RECORDED AT THE REQUEST OF Crown Reserve Mines, Inc.
 OR July 2, 1969, at 45 mins. past 10 A. M.
 Book 29 of OFFICIAL RECORDS, page 387 RECORDS OF
 EUREKA COUNTY, NEVADA Hollis A. McPhee Recorder.
 File No. 19476 Fee \$ 1.00

BOOK 29 PAGE 387

Notice of Location

NOTICE IS HEREBY GIVEN, That the undersigned, having complied with the requirements of SECTION 2324 of the REVISED STATUTES of the United States, and the Local Laws, Customs and Regulations of this District, ha located 1500 feet in length by 600 feet in width, on this the QUEEN ANN NO. 19 Lode, Vein or Deposit, bearing Gold, Silver, Copper, Lead and other valuable minerals, situated The discovery monument of this claim is located 1500 feet South; thence 1600 feet East from the S. E. Corner of Section 12, T 34 N, R 51 E, MDB&M.

in the Unknown Mining District, Eureka County, State of Nevada,

the location being described and marked on the ground as follows, to-wit:

Beginning 1400 feet East of this location (Discovery);
 Monument, at the East end center monument, and running
 thence South 300 feet to S E corner monument No. 1;
 thence West 750 feet to South S W center side line monument
 thence West 750 feet to S W corner monument No. 2;
 thence North 600 feet to N W corner monument No. 3;
 thence East 750 feet to North N E center side line monument
 thence East 750 feet to N E corner monument No. 4;
 thence South 300 feet to place of beginning; including all Dips, Spurs.

Angles and Variations

East end line of Queen Ann No. 19 adjoins West end line of Queen Ann No. 28
South side line of Queen Ann No. 19 adjoins North side line of Queen Ann No. 20
West end line of Queen Ann No. 19 adjoins East end line of Queen Ann No. 10
North side line of Queen Ann No. 19 adjoins South side line of Queen Ann No. 18

The above described Mining Claim shall be known as the Queen Ann No. 19

Located this 28th day of June 1969

NOTE

*The small type under blank lines is merely a guide for the locator and is no part of this notice.

†Diagram of Claim—The location (discovery point) and corner monuments should be designated on the accompanying diagram to make the Record of claim more perfect.

A mining claim must not exceed 1500 feet in length along the vein or lode by 600 feet in width, 300 feet on each side of center of vein at surface.

No location of a mining claim can be made until the discovery of the vein or lode within the limits of the ground claimed.

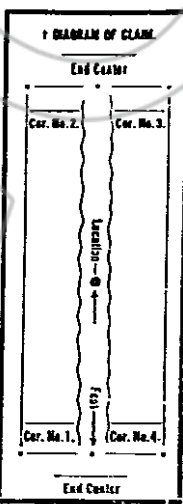
The claim must be distinctly marked on the ground, so its boundaries can be readily traced.

A severe penalty is provided by law for removing or defacing the stakes or monuments of a mining claim.

Claims located on Sundays or holidays are legal.

All valuable mineral deposits in land of the Government are locatable by citizens of the United States only, and those who have declared their intentions to become such.

This location notice must be filed for Record with the County Recorder of the county in which the claim is filed.



NAMES OF LOCATORS

CROWN RESERVE MINES, INC. BY

Clinton C. Jenkins, President

Notice of Location

NOTICE IS HEREBY GIVEN, That the undersigned, having complied with the requirements of SECTION 2324 of the REVISED STATUTES of the United States, and the Local Laws, Customs and Regulations of this District, has located 1500 feet in length by 600 feet in width, on this the QUEEN ANN NO. 20 Lode, Vein or Deposit, bearing Gold, Silver, Copper, Lead and other valuable minerals, started The discovery monument of this claim is located 2100 feet South; thence 1600 feet East from the S. E. Corner of Section 12, T 34 N, R 51 E, MDB&M.

in the Unknown Mining District, Eureka County, State of Nevada

the location being described and marked on the ground as follows, to-wit:

Beginning 1400 feet East of this location (Discovery) Monument, at the South end center monument, and running thence South 300 feet to S. E. corner monument No. 1; thence West 750 feet to South center side line monument; thence West 750 feet to S. W. corner monument No. 2; thence North 600 feet to N. W. corner monument No. 3; thence East 750 feet to North center side line monument; thence East 750 feet to N. E. corner monument No. 4; thence South 300 feet to place of beginning; including all Dips, Spurs,

Angles and Variations

East end line of Queen Ann No. 20 adjoins West end of line of Queen Ann No. 29
South side line of Queen Ann No. 20 adjoins North side line of Queen Ann No. 21
West end line of Queen Ann No. 20 adjoins East end line of Queen Ann No. 11
North side line of Queen Ann No. 20 adjoins South side line of Queen Ann No. 19

The above described Mining Claim shall be known as the

Queen Ann No. 20

Located this 28th day of June 1969

NOTE

*The small type under blank lines is merely a guide for the locator and is no part of this notice.

†Diagram of Claim—The location (discovery point) and corner monuments should be designated on the accompanying diagram to make the Record of claim more perfect.

A mining claim must not exceed 1500 feet in length along the vein or lode by 600 feet in width, 300 feet on each side of center of vein at surface.

No location of a mining claim can be made until the discovery of the vein or lode within the limits of the ground claimed.

The claim must be distinctly marked on the ground, so its boundaries can be readily traced.

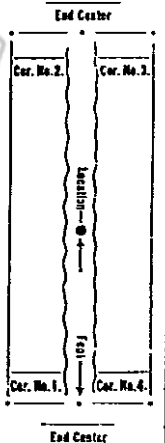
A severe penalty is provided by law for removing or defacing the stakes or monuments of a mining claim.

Claims located on Sundays or holidays are legal.

All valuable mineral deposits in land of the Government are locatable by citizens of the United States only, and those who have declared their intentions to become such.

This location notice must be filed for Record with the County Recorder of the county in which the claim is filed.

DIAGRAM OF CLAIM



NAMES OF LOCATORS

CROWN RESERVE MINES, INC. BY

Clinton C. Jenkins, President

Notice of Location

NOTICE IS HEREBY GIVEN, That the undersigned, having complied with the requirements of SECTION 2324 of the REVISED STATUTES of the United States, and the Local Laws, Customs and Regulations of this District, ha located 1500 feet in length by 600 feet in width, on this the QUEEN ANN NO. 21 Lode, Vein or Deposit, bearing Gold, Silver, Copper, Lead and other valuable minerals, situated The discovery monument of this claim is located 2700 feet South; thence 1600 feet East from the S. E. Corner of Section 12, T 34 N, R 51 E, MDB&M

in the Unknown Mining District, Eureka County, State of Nevada

the location being described and marked on the ground as follows, to-wit:

Beginning 1400 feet East of this location (Discovery; 700 South) Monument, at the East end center monument, and running South thence South 300 feet to S. E. corner monument No. 1; thence West 750 feet to South W center side line monument thence West 750 feet to S. W. corner monument No. 2; North N. W. thence North 600 feet to N. W. corner monument No. 3; thence East 750 feet to North N. E. center side line monument thence East 750 feet to N. E. corner monument No. 4; thence South 300 feet to place of beginning; including all Dips, Spurs.

Angles and Variations

East end line of Queen Ann No. 21 adjoins West end line of Queen Ann No. 30
South side line of Queen Ann No. 21 adjoins North side line of Queen Ann No. 22
West end line of Queen Ann No. 21 adjoins East end line of Queen Ann No. 12
North side line of Queen Ann No. 21 adjoins South side line of Queen Ann No. 20

The above described Mining Claim shall be known as the

Queen Ann No. 21

Located this 28th day of June 1969

NOTE

*The small type under blank lines is merely a guide for the locator and is no part of this notice.

†Diagram of Claim—The location (discovery point) and corner monuments should be designated on the accompanying diagram to make the Record of claim more perfect.

A mining claim must not exceed 1500 feet in length along the vein or lode by 600 feet in width, 300 feet on each side of center of vein at surface.

No location of a mining claim can be made until the discovery of the vein or lode within the limits of the ground claimed.

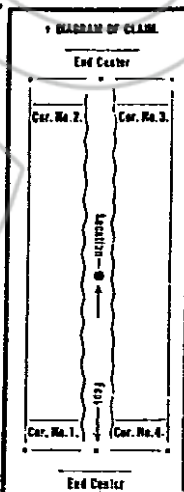
The claim must be distinctly marked on the ground, so its boundaries can be readily traced.

A severe penalty is provided by law for removing or defacing the stakes or monuments of a mining claim.

Claims located on Sundays or holidays are legal.

All valuable mineral deposits in land of the Government are locatable by citizens of the United States only, and those who have declared their intentions to become such.

This location notice must be filed for Record with the County Recorder of the county in which the claim is filed.



NAMES OF LOCATORS

CROWN RESERVE MINES, INC. BY

Clinton C. Jenkins
 Clinton C. Jenkins, President

Notice of Location

NOTICE IS HEREBY GIVEN, That the undersigned, having complied with the requirements of SECTION 2324 of the REVISED STATUTES of the United States, and the Local Laws, Customs and Regulations of this District, ha located 1500 feet in length by 600 feet in width, on this the QUEEN ANN NO. 22 Lode, Vein or Deposit, bearing Gold, Silver, Copper, Lead and other valuable minerals, situated The discovery monument of this claim is located 3300 feet South; thence 1600 feet East from the S. E. Corner of Section 12, T 34 N, R 51 E, MDB&N.

in the Unknown Mining District, Eureka County, State of Nevada,

the location being described and marked on the ground as follows, to-wit:

Beginning 1400 feet East of this location (Discovery; 700 South Monument, at the East end center monument, and running South 300 feet to S. E. corner monument No. 1; thence West 750 feet to South S W center side line monument thence West 750 feet to S W corner monument No. 2; thence North 600 feet to N W corner monument No. 3; thence East 750 feet to North N E center side line monument thence East 750 feet to N E corner monument No. 4; thence South 300 feet to place of beginning; including all Dips, Spurs,

Angles and Variations

East end line of Queen Ann No. 22 adjoins West end line of Queen Ann No. 31
South side line of Queen Ann No. 22 adjoins North side line of Queen Ann No. 23
West end line of Queen Ann No. 22 adjoins East end line of Queen Ann No. 13
North side line of Queen Ann No. 22 adjoins South side line of Queen Ann No. 21

The above described Mining Claim shall be known as the QUEEN ANN NO. 22

Located this 28th day of June 19 69

NOTE

*The small type under blank lines is merely a guide for the locator and is no part of this notice.

†Diagram of Claim—The location (discovery point) and corner monuments should be designated on the accompanying diagram to make the Record of claim more perfect.

A mining claim must not exceed 1500 feet in length along the vein or lode by 600 feet in width, 300 feet on each side of center of vein at surface.

No location of a mining claim can be made until the discovery of the vein or lode within the limits of the ground claimed.

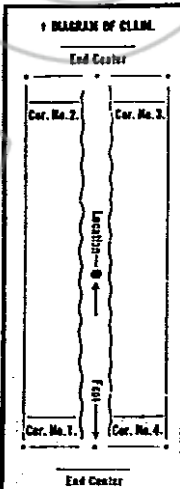
The claim must be distinctly marked on the ground, so its boundaries can be readily traced.

A severe penalty is provided by law for removing or defacing the stakes or monuments of a mining claim.

Claims located on Sundays or holidays are legal.

All valuable mineral deposits in land of the Government are locatable by citizens of the United States only, and those who have declared their intentions to become such.

This location notice must be filed for Record with the County Recorder of the county in which the claim is filed.



NAMES OF LOCATORS

CROWN RESERVE MINES, INC. BY

Clinton C. Jenkins, President

Notice of Location

NOTICE IS HEREBY GIVEN, That the undersigned, having complied with the requirements of SECTION 2324 of the REVISED STATUTES of the United States, and the Local Laws, Customs and Regulations of this District, ha located 1500 feet in length by 600 feet in width, on this the QUEEN ANN NO. 23 Lode, Vein or Deposit, bearing Gold, Silver, Copper, Lead and other valuable minerals, situated The discovery monument of this claim is located 3900 feet South; thence 1600 feet East from the S. E. Corner of Section 12, T 34 N, R 51 E, MDB&M.

In the Unknown Mining District, Eureka County, State of Nevada

the location being described and marked on the ground as follows, to-wit:

Beginning 1400 feet East of this location (Discovery) 700 feet South
 Monument, at the East end center monument, and running South
 thence South 300 feet to S E corner monument No. 1;
 thence West 750 feet to South S W center side line monument
 thence West 750 feet to S W corner monument No. 2;
North N W
 thence North 600 feet to NW corner monument No. 3;
 thence East 750 feet to North N E center side line monument
 thence East 750 feet to N E corner monument No. 4;
South S E
 thence South 300 feet to place of beginning; including all Dips, Spurs,
West

Angles and Variations

East end line of Queen Ann No. 23 adjoins West end line of Queen Ann No. 32
South side line of Queen Ann No. 23 adjoins North side line of Queen Ann No. 24
West end line of Queen Ann No. 23 adjoins East end line of Queen Ann No. 14
North side line of Queen Ann No. 23 adjoins South side line of Queen Ann No. 22

The above described Mining Claim shall be known as the Queen Ann No. 23

Located this 28th day of June 1969

NOTE

*The small type under blank lines is merely a guide for the locator and is no part of this notice.

†Diagram of Claim—The location (discovery point) and corner monuments should be designated on the accompanying diagram to make the Record of claim more perfect.

A mining claim must not exceed 1500 feet in length along the vein or lode by 600 feet in width, 300 feet on each side of center of vein at surface.

No location of a mining claim can be made until the discovery of the vein or lode within the limits of the ground claimed.

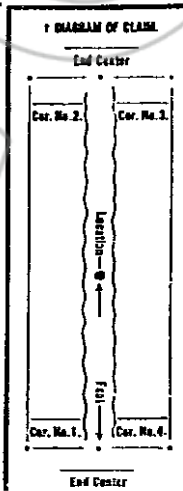
The claim must be distinctly marked on the ground, so its boundaries can be readily traced.

A severe penalty is provided by law for removing or defacing the stakes or monuments of a mining claim.

Claims located on Sundays or holidays are legal.

All valuable mineral deposits in land of the Government are locatable by citizens of the United States only, and those who have declared their intentions to become such.

This location notice must be filed for Record with the County Recorder of the county in which the claim is filed.



NAMES OF LOCATORS

CROWN RESERVE MINES, INC. BY
Clinton C. Jenkins
 Clinton C. Jenkins, President

NO. 23 NEW CENTURY PRINTING CO., P.O. BOX, STAN. NEW CENTURY BLANKS

RECORDED AT THE REQUEST OF Crown Reserve Mines, Inc.
 on July 2, 1969 at 45 mins. past 10 A. M. in
 Book 29 of OFFICIAL RECORDS, page 392 RECORDS OF
 EUREKA COUNTY, NEVADA William A. DeLoe Recorder.
 File No. 49481 Fee \$ 1.00

Notice of Location

NOTICE IS HEREBY GIVEN, That the undersigned, having complied with the requirements of SECTION 2324 of the REVISED STATUTES of the United States, and the Local Laws, Customs and Regulations of this District, has located 1500 feet in length by 600 feet in width, on this the QUEEN ANN NO. 24 Lode, Vein or Deposit, bearing Gold, Silver, Copper, Lead and other valuable minerals, situated The discovery monument of this claim is located 4500 feet South; thence 1600 feet East from the S. E. Corner of Section 12, T 34 N., R 51 E., MDB&M.

in the Unknown Mining District, Eureka County, State of Nevada

the location being described and marked on the ground as follows, to-wit:

Beginning 1400 feet East of this location (Discovery; 700 South)
 Monument, at the East end center monument, and running South
 thence South 300 feet to S E corner monument No. 1;
 thence West 750 feet to South S W center side line monument
 thence West 750 feet to S W corner monument No. 2;
 thence North 600 feet to N W corner monument No. 3;
 thence East 750 feet to North N E center side line monument
 thence East 750 feet to N E corner monument No. 4;
 thence South 300 feet to place of beginning; including all Dips, Spurs,
West

Angles and Variations

East end line of Queen Ann No. 24 adjoins West end line of Queen Ann No. 33
South side line of Queen Ann No. 24 adjoins North side line of Queen Ann No. 25
West end line of Queen Ann No. 24 adjoins East end line of Queen Ann No. 15
North side line of Queen Ann No. 24 adjoins South side line of Queen Ann No. 23

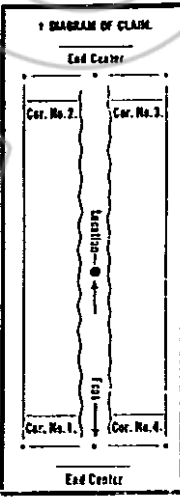
The above described Mining Claim shall be known as the

Queen Ann No. 24

Located this 28th day of June 1969

NOTE

"The small type under blank lines is merely a guide for the locator and is no part of this notice."
 Diagram of Claim—The location (discovery point) and corner monuments should be designated on the accompanying diagram to make the Record of claim more perfect.
 A mining claim must not exceed 1500 feet in length along the vein or lode by 600 feet in width, 300 feet on each side of center of vein at surface.
 No location of a mining claim can be made until the discovery of the vein or lode within the limits of the ground claimed.
 The claim must be distinctly marked on the ground, so its boundaries can be readily traced.
 A severe penalty is provided by law for removing or defacing the stakes or monuments of a mining claim.
 Claims located on Sundays or holidays are legal.
 All valuable mineral deposits in land of the Government are locatable by citizens of the United States only, and those who have declared their intentions to become such.
 This location notice must be filed for Record with the County Recorder of the county in which the claim is filed.



NAMES OF LOCATORS

CROWN RESERVE MINES, INC. BY

Clinton C. Jenkins
 Clinton C. Jenkins, President

RECORDED AT THE REQUEST OF Crown Reserve Mines, Inc
 on July 2, 1969, at 45 mins. past 10 A. M. in
 Book 29 of OFFICIAL RECORDS, page 393 RECORDS OF
 EUREKA COUNTY, NEVADA William A. DePasche Recorder.
 File No. 19482 Fee \$ 1.00

Notice of Location

NOTICE IS HEREBY GIVEN, That the undersigned, having complied with the requirements of SECTION 2324 of the REVISED STATUTES of the United States, and the Local Laws, Customs and Regulations of this District, ha located 1500 feet in length by 600 feet in width, on this the QUEEN ANN NO. 25 Lode, Vein or Deposit, bearing Gold, Silver, Copper, Lead and other valuable minerals, situated The discovery monument of this claim is located 5100 feet South; thence 1600 feet East from the S. E. Corner of Section 12, T 34 N, R 51 E, MDB&M

in the Unknown Mining District, Eureka County, State of Nevada

the location being described and marked on the ground as follows, to-wit:

Beginning 1400 feet East of the location (Discovery; 700 South) Monument, at the East end center monument, and running South 300 feet to S E corner monument No. 1; thence West West 750 feet to South SW center side line monument thence West North 750 1600 feet to S W N W corner monument No. 2; thence North 600 feet to N W corner monument No. 3; thence East East 750 feet to North NE center side line monument thence East South 750 1800 feet to N E SE corner monument No. 4; thence South West 300 feet to place of beginning; including all Dips, Spurs.

Angles and Variations

East end line of Queen Ann No. 25 adjoins West end line of Queen Ann No. 34
West end line of Queen Ann No. 25 adjoins East end line of Queen Ann No. 16
North side line of Queen Ann No. 25 adjoins South side line of Queen Ann No. 24

The above described Mining Claim shall be known as the Queen Ann No. 25

Located this 28th day of June 19 69

NOTE

The small type under blank lines is merely a guide for the locator and is no part of this notice.

Diagram of Claim—The location (discovery point) and corner monuments should be designated on the accompanying diagram to make the Record of claim more perfect.

A mining claim must not exceed 1500 feet in length along the vein or lode by 600 feet in width, 300 feet on each side of center of vein at surface.

No location of a mining claim can be made until the discovery of the vein or lode within the limits of the ground claimed.

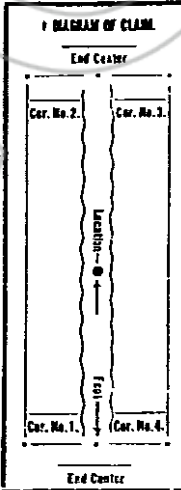
The claim must be distinctly marked on the ground, so its boundaries can be readily traced.

A severe penalty is provided by law for removing or defacing the stakes or monuments of a mining claim.

Claims located on Sundays or holidays are legal.

All valuable mineral deposits in land of the Government are locatable by citizens of the United States only, and those who have declared their intentions to become such.

This location notice must be filed for Record with the County Recorder of the county in which the claim is filed.



NAMES OF LOCATORS

CROWN RESERVE MINES, INC. BY

Clinton C. Jenkins
 Clinton C. Jenkins, President

NO. 23 NEW CENTURY PRINTERS CO., PHOTO. STAMP NEW CENTURY BLANKS

RECORDED AT THE REQUEST OF Crown Reserve Mines, Inc.
 on July 2, 19 69, at 45 mins. past 10 A.
 Book 29 of OFFICIAL RECORDS, page 394 RECORDS OF
 EUREKA COUNTY, NEVADA Hollis A. DePaulie Recorder.
 File No. 49483 Fee \$ 1.00

BOOK 29 PAGE 394

Notice of Location

NOTICE IS HEREBY GIVEN, That the undersigned, having complied with the requirements of SECTION 2324 of the REVISED STATUTES of the United States, and the Local Laws, Customs and Regulations of this District, ha located 1500 feet in length by 600 feet in width, on this the QUEEN ANN NO. 26 Lode, Vein or Deposit, bearing Gold, Silver, Copper, Lead and other valuable minerals, situated ~~at~~ The discovery monument of this claim is located 300 feet South; thence 3100 feet East from the S. E. Corner of Section 12, T 34 N, R 51 E, MDB&M.

in the Unknown Mining District, Eureka County, State of Nevada

the location being described and marked on the ground as follows, to-wit:

Beginning 1400 feet East of this location (Discovery) South
 Monument, at the East end center monument, and running South
 thence South 300 feet to S E corner monument No. 1;
 thence West West 750 feet to South SW center side line monument
 thence West North 750 1300 feet to SW NW corner monument No. 2;
 thence North 600 feet to N W corner monument No. 3;
 thence East West 750 feet to North NE center side line monument
 thence East South 750 1300 feet to NE SE corner monument No. 4;
 thence South West 300 feet to place of beginning; including all Dips, Spurs.

Angles and Variations

East end line of Queen Ann No. 26 adjoins West end line of Queen Ann No. 35
South side line of Queen Ann No. 26 adjoins North side line of Queen Ann No. 27
West End line of Queen Ann No. 26 adjoins East end line of Queen Ann no. 17

The above described Mining Claim shall be known as the Queen Ann No. 26

Located this 27th day of June 19 69

NOTE

*The small type under blank lines is merely a guide for the locator and is no part of this notice.

†Diagram of Claim—The location (discovery point) and corner monuments should be designated on the accompanying diagram to make the Record of claim more perfect.

A mining claim must not exceed 1500 feet in length along the vein or lode by 600 feet in width, 300 feet on each side of center of vein at surface.

No location of a mining claim can be made until the discovery of the vein or lode within the limits of the ground claimed.

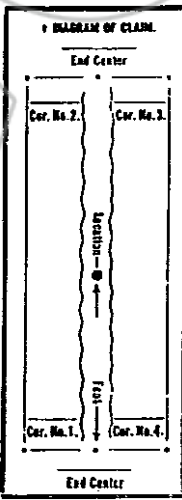
The claim must be distinctly marked on the ground, so its boundaries can be readily traced.

A severe penalty is provided by law for removing or defacing the stakes or monuments of a mining claim.

Claims located on Sundays or holidays are legal.

All valuable mineral deposits in land of the Government are locatable by citizens of the United States only, and those who have declared their intentions to become such.

This location notice must be filed for Record with the County Recorder of the county in which the claim is filed.



NAMES OF LOCATORS

CROWN RESERVE MINES, INC. BY

Clinton G. Jenkins
 Clinton G. Jenkins, President

Notice of Location

NOTICE IS HEREBY GIVEN, That the undersigned, having complied with the requirements of SECTION 2324 of the REVISED STATUTES of the United States, and the Local Laws, Customs and Regulations of this District, ha located 1500 feet in length by 600 feet in width, on this the QUEEN ANN NO. 27 Lode, Vein or Deposit, bearing Gold, Silver, Copper, Lead and other valuable minerals, situated The discover monument of this claim is located 900 feet South; thence 3100 feet East from the S. E. Corner of Section 12, T 34 N, R 51 E. MDB&M.

in the Unknown Mining District, Eureka County, State of Nevada

the location being described and marked on the ground as follows, to-wit:

Beginning 1400 feet East of this location (Discovery);
 Monument, at the East end center monument, and running
South
 thence South 300 feet to S. E. corner monument No. 1;
 thence West West 750 feet to South SW center side line monument
 thence West North 750 feet to S W corner monument No. 2;
South N W
 thence North 600 feet to N W corner monument No. 3;
 thence East East 750 feet to North NE center side line monument
 thence East South 750 feet to N E corner monument No. 4;
West SW
 thence South 300 feet to place of beginning; including all Dips, Spurs,

Angles and Variations

East end line of Queen Ann No. 27 adjoins West end line of Queen Ann No. 36
South side line of Queen Ann No. 27 adjoins North side line of Queen Ann No. 28
West end line of Queen Ann No. 27 adjoins East end line of Queen Ann No. 18
North side line of Queen Ann No. 27 adjoins South side line of Queen Ann No. 26

The above described Mining Claim shall be known as the


QUEEN ANN NO. 27

Located this 29th day of June 1969

NOTE

*The small type under blank lines is merely a guide for the locator and is no part of this notice.
 †Diagram of Claim—The location (discovery point) and corner monuments should be designated on the accompanying diagram to make the Record of claim more perfect.
 A mining claim must not exceed 1500 feet in length along the vein or lode by 600 feet in width, 300 feet on each side of center of vein at surface.
 No location of a mining claim can be made until the discovery of the vein or lode within the limits of the ground claimed.
 The claim must be distinctly marked on the ground, so its boundaries can be readily traced.
 A severe penalty is provided by law for removing or defacing the stakes or monuments of a mining claim.
 Claims located on Sundays or holidays are legal.
 All valuable mineral deposits in land of the Government are locatable by citizens of the United States only, and those who have declared their intentions to become such.
 This location notice must be filed for Record with the County Recorder of the county in which the claim is filed.

DIAGRAM OF CLAIM



NAMES OF LOCATORS

CROWN RESERVE MINES, INC. BY
Clinton C. Jenkins
 Clinton C. Jenkins, President

Notice of Location

NOTICE IS HEREBY GIVEN, That the undersigned, having complied with the requirements of SECTION 2324 of the REVISED STATUTES of the United States, and the Local Laws, Customs and Regulations of this District, ha located 1500 feet in length by 600 feet in width, on this the QUEEN ANN NO. 28 Lode, Vein or Deposit, bearing Gold, Silver, Copper, Lead and other valuable minerals, situated The discovery monument of this claim is located 1500 feet South; thence 3100 feet East from the S. E. Corner of Section 12, T 34 N, R 51 E, MDB&M

in the Unknown Mining District, Eureka County, State of Nevada

the location being described and marked on the ground as follows, to-wit:

Beginning 1400 feet East of this location (Discovery; 700 South Monument, at the East end center monument, and running South thence South 300 feet to S E corner monument No. 1; thence West 750 feet to South S W center side line monument; thence West 750 1300 feet to S W N W corner monument No. 2; thence North 600 feet to N W corner monument No. 3; thence East 750 feet to North N E center side line monument; thence East 750 1300 feet to N E S E corner monument No. 4; thence South 300 feet to place of beginning; including all Dips, Spurs,

Angles and Variations

East end line of Queen Ann No. 28 adjoins West end line of Queen Ann No. 37
South side line of Queen Ann No. 28 adjoins North side line of Queen Ann No. 29
West end line of Queen Ann No. 28 adjoins East end line of Queen Ann No. 19
North side line of Queen Ann No. 28 adjoins South side line of Queen Ann No. 27


The above described Mining Claim shall be known as the

Queen Ann No. 28

Located this 29th day of June 19 69

NOTE

*The small type under blank lines is merely a guide for the locator and is no part of this notice.
 †Diagram of Claim—The location (discovery point) and corner monuments should be designated on the accompanying diagram to make the Record of claim more perfect.
 A mining claim must not exceed 1500 feet in length along the vein or lode by 600 feet in width, 300 feet on each side of center of vein at surface.
 No location of a mining claim can be made until the discovery of the vein or lode within the limits of the ground claimed.
 The claim must be distinctly marked on the ground, so its boundaries can be readily traced.
 A severe penalty is provided by law for removing or defacing the stakes or monuments of a mining claim.
 Claims located on Sundays or holidays are legal.
 All valuable mineral deposits in land of the Government are locatable by citizens of the United States only, and those who have declared their intentions to become such.
 This location notice must be filed for Record with the County Recorder of the county in which the claim is filed.



NAMES OF LOCATORS

CROWN RESERVE MINES, INC. BY

Clinton C. Jenkins, President

Notice of Location

NOTICE IS HEREBY GIVEN, That the undersigned, having complied with the requirements of SECTION 2324 of the REVISED STATUTES of the United States, and the Local Laws, Customs and Regulations of this District, ha located 1500 feet in length by 600 feet in width, on this the QUEEN ANN NO. 29 Lode, Vein or Deposit, bearing Gold, Silver, Copper, Lead and other valuable minerals, situated The discovery monument of this claim is located 2100 feet South; thence 3100 feet East from the S. E. Corner of Section 12, T 34 N, R 51 E, MDB&M.

in the Unknown Mining District, Eureka County, State of Nevada

the location being described and marked on the ground as follows, to-wit:

Beginning 1400 feet East of this location (Discovery);
 Monument, at the East end center monument, and running South
 thence South 300 feet to S E corner monument No. 1;
 thence West West 750 feet to South SW center side line monument
 thence West North 750 1600 feet to S W N W corner monument No. 2;
 thence North 600 feet to N W corner monument No. 3;
 thence East East 750 feet to North NE center side line monument
 thence East South 750 1500 feet to N E SE corner monument No. 4;
 thence South West 300 feet to place of beginning; including all Dips, Spurs,

Angles and Variations

East end line of Queen Ann No. 29 adjoins West end line of Queen Ann No. 38
South side line of Queen Ann No. 29 adjoins North side line of Queen Ann No. 30
West end line of Queen Ann No. 29 adjoins East end line of Queen Ann No. 20
North side line of Queen Ann No. 29 adjoins South side line of Queen Ann No. 28

The above described Mining Claim shall be known as the

QUEEN ANN NO. 29

Located this 29th day of June 1969

NOTE

*The small type under blank lines is merely a guide for the locator and is no part of this notice.

†Diagram of Claim—The location (discovery point) and corner monuments should be designated on the accompanying diagram to make the Record of claim more perfect.

A mining claim must not exceed 1500 feet in length along the vein or lode by 600 feet in width, 300 feet on each side of center of vein at surface.

No location of a mining claim can be made until the discovery of the vein or lode within the limits of the ground claimed.

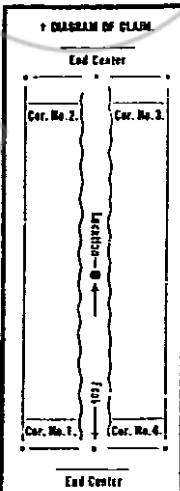
The claim must be distinctly marked on the ground, so its boundaries can be readily traced.

A severe penalty is provided by law for removing or defacing the stakes or monuments of a mining claim.

Claims located on Sundays or holidays are legal.

All valuable mineral deposits in land of the Government are locatable by citizens of the United States only, and those who have declared their intentions to become such.

This location notice must be filed for Record with the County Recorder of the county in which the claim is filed.



NAMES OF LOCATORS

CROWN RESERVE MINES, INC. BY
Clinton C. Jenkins, President

NO. 23 NEW CENTURY PRINTING CO., PHOTO. DIV. NEW CENTURY BLANKS

RECORDED AT THE REQUEST OF Crown Reserve Mines, Inc.
 on July 2, 1969 at 45 mins. post 10 A. M.
 Book 29 of OFFICIAL RECORDS, page 398 RECORDS OF
 EUREKA COUNTY, NEVADA Heller A. DePasler Recorder.
 File No. 49487 Fee \$ 1.00

Notice of Location

NOTICE IS HEREBY GIVEN, That the undersigned, having complied with the requirements of SECTION 2324 of the REVISED STATUTES of the United States, and the Local Laws, Customs and Regulations of this District, ha located 1500 feet in length by 600 feet in width, on this the QUEEN ANN NO. 30 Lode, Vein or Deposit, bearing Gold, Silver, Copper, Lead and other valuable minerals, situated The discovery monument of this claim is located 2700 feet South; thence 3100 feet East from the S. E. Corner of Section 12, T 34 N, R 51 E, MDB&M

in the Unknown Mining District, Eureka County, State of Nevada

the location being described and marked on the ground as follows, to-wit:

Beginning 1400 feet East of this location (Discovery; 700 South) Monument, at the East end center monument, and running South thence South 300 feet to S E corner monument No. 1; thence West West 750 feet to South S W center side line monument; thence West North 750 1500 feet to S W N W corner monument No. 2; thence North 600 feet to N W corner monument No. 3; thence East East 750 feet to North N E center side line monument; thence East South 750 1500 feet to N E S E corner monument No. 4; thence South 300 feet to place of beginning; including all Dips, Spurs, Angles and Variations

East end line of Queen Ann No. 30 adjoins West end Line of Queen Ann No. 39
South side line of Queen Ann No. 30 adjoins North side line of Queen Ann No. 31
West end line of Queen Ann No. 30 adjoins East end line of Queen Ann No. 21
North side line of Queen Ann No. 30 adjoins South side line of Queen Ann No. 29

The above described Mining Claim shall be known as the Queen Ann No. 30

Located this 29th day of June 1969

NOTE

*The small type under blank lines is merely a guide for the locator and is no part of this notice.

†Diagram of Claim—The location (discovery point) and corner monuments should be designated on the accompanying diagram to make the Record of claim more perfect.

A mining claim must not exceed 1500 feet in length along the vein or lode by 600 feet in width, 500 feet on each side of center of vein at surface.

No location of a mining claim can be made until the discovery of the vein or lode within the limits of the ground claimed.

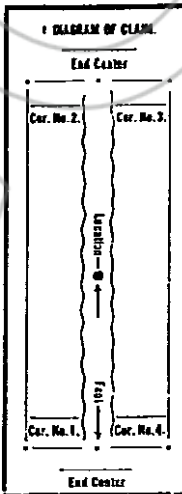
The claim must be distinctly marked on the ground, so its boundaries can be readily traced.

A severe penalty is provided by law for removing or defacing the stakes or monuments of a mining claim.

Claims located on Sundays or holidays are legal.

All valuable mineral deposits in land of the Government are locatable by citizens of the United States only, and those who have declared their intentions to become such.

This location notice must be filed for Record with the County Recorder of the county in which the claim is filed.



NAMES OF LOCATORS

BY CROWN RESERVE MINES, INC.
Clinton C. Jenkins
 Clinton C. Jenkins, President

NO. 23 NEW CENTURY PRINTING CO., DENVER, WYOM. NEW CENTURY BLANKS

RECORDED AT THE REQUEST OF Crown Reserve Mines, Inc.
 on July 2, 1969, at 45 mins. past 10 A. M.
 Book 29 of OFFICIAL RECORDS, page 399
 EUREKA COUNTY, NEVADA, Hollis A. Detarlie Recorder.
 File No. 49488 Fee \$ 1.00

BOOK 29 PAGE 399

Notice of Location

NOTICE IS HEREBY GIVEN, That the undersigned, having complied with the requirements of SECTION 2324 of the REVISED STATUTES of the United States, and the Local Laws, Customs and Regulations of this District, ha located 1500 feet in length by 600 feet in width, on this the QUEEN ANN NO. 31 Lode, Vein or Deposit, bearing Gold, Silver, Copper, Lead and other valuable minerals, situated The discovery monument of this claim is located 3300 feet South; thence 3100 feet East from the S. E. Corner of Section 12, T 34 N, R 51 E, MDB&M.

in the Unknown Mining District, Eureka County, State of Nevada

the location being described and marked on the ground as follows, to-wit:

Beginning 1400 feet East of this location (Discovery; South) Monument, at the East end center monument, and running South 300 feet to S E corner monument No. 1; thence West 750 feet to South S W center side line monument; thence West 750 feet to S W N W corner monument No. 2; thence North 600 feet to N W corner monument No. 3; thence East 750 feet to North N E center side line monument; thence East 750 feet to N E S E corner monument No. 4; thence South 300 feet to place of beginning; including all Dips, Spurs.

Angles and Variations

East end line of Queen Ann No. 31 adjoins West end line of Queen Ann No. 40
South side line of Queen Ann No. 31 adjoins North side line of Queen Ann No. 32
West end line of Queen Ann No. 31 adjoins East end line of Queen Ann No. 22
North side line of Queen Ann No. 31, adjoins South side line of Queen Ann No. 30

The above described Mining Claim shall be known as the

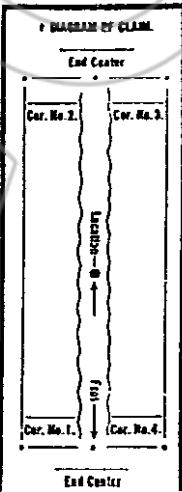
Queen Ann No. 31

Located this 29th day of June 1969

NOTE

*The small type under blank lines is merely a guide for the locator and is no part of this notice.
 †Diagram of Claim—The location (discovery point) and corner monuments should be designated on the accompanying diagram to make the Record of claim more perfect.
 A mining claim must not exceed 1500 feet in length along the vein or lode by 600 feet in width, 300 feet on each side of center of vein at surface.
 No location of a mining claim can be made until the discovery of the vein or lode within the limits of the ground claimed.
 The claim must be distinctly marked on the ground, so its boundaries can be readily traced.
 A severe penalty is provided by law for removing or delaying the stakes or monuments of a mining claim.
 Claims located on Sundays or holidays are legal.
 All valuable mineral deposits in land of the Government are locatable by citizens of the United States only, and those who have declared their intentions to become such.
 This location notice must be filed for Record with the County Recorder of the county in which the claim is filed.

DIAGRAM OF CLAIM



NAMES OF LOCATORS

CROWN RESERVE MINES, INC. BY

Clinton C. Jenkins
 Clinton C. Jenkins, President

NO. 23 NEW CENTURY PRINTING CO., PHOTO, STAMP NEW CENTURY BLANKS

RECORDED AT THE REQUEST OF Crown Reserve Mines, Inc. on July 2 1969 at 45 mins. past 10 A. M. Book 29 of OFFICIAL RECORDS, page 400 RECORDS OF EUREKA COUNTY, NEVADA Willis A. DeLoache Recorder. File No. 49489 Fee \$1.00

BOOK 29 PAGE 400

Notice of Location

NOTICE IS HEREBY GIVEN, That the undersigned, having complied with the requirements of SECTION 2324 of the REVISED STATUTES of the United States, and the Local Laws, Customs and Regulations of this District, ha located 1500 feet in length by 600 feet in width, on this the QUEEN ANN NO. 32 Lode, Vein or Deposit, bearing Gold, Silver, Copper, Lead and other valuable minerals, situated The discovery monument of this claim is located 3900 feet South; thence 3100 feet East from the S. E. Corner of Section 12, T 34 N, R 51 E, MDB&M.

in the Unknown Mining District, Eureka County, State of Nevada

the location being described and marked on the ground as follows, to-wit:

Beginning 1400 feet East of this location (Discovery; South)
 Monument, at the East end center monument, and running South
 thence South 300 feet to S E corner monument No. 1;
 thence West 750 feet to South S W center side line monument;
 thence West 750 feet to S W corner monument No. 2;
 thence North 600 feet to N W corner monument No. 3;
 thence East 750 feet to North N E center side line monument;
 thence East 750 feet to N E corner monument No. 4;
 thence South 300 feet to place of beginning; including all Dips, Spurs,
West

Angles and Variations

East end line of Queen Ann No. 32 adjoins West end line of Queen Ann No. 41
South side line of Queen Ann No. 32 adjoins North side line of Queen Ann No. 33
West end line of Queen Ann No. 32 adjoins East end line of Queen Ann No. 23
North side line of Queen Ann No. 32 adjoins South side line of Queen Ann No. 31.

The above described Mining Claim shall be known as the Queen Ann No. 32

Located this 29th day of June 1969

NOTE

*The small type under blank lines is merely a guide for the locator and is no part of this notice.

†Diagram of Claim—The location (discovery point) and corner monuments should be designated on the accompanying diagram to make the Record of claim more perfect.

A mining claim must not exceed 1500 feet in length along the vein or lode by 600 feet in width, 300 feet on each side of center of vein at surface.

No location of a mining claim can be made until the discovery of the vein or lode within the limits of the ground claimed.

The claim must be distinctly marked on the ground, so its boundaries can be readily traced.

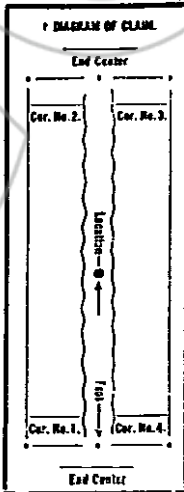
A severe penalty is provided by law for removing or defacing the stakes or monuments of a mining claim.

Claims located on Sundays or holidays are legal.

All valuable mineral deposits in land of the Government are locatable by citizens of the United States only, and those who have declared their intentions to become such.

This location notice must be filed for Record with the County Recorder of the county in which the claim is filed.

DIAGRAM OF CLAIM



NAMES OF LOCATORS

CROWN RESERVE MINES, INC. BY

Clinton C. Jenkins, President

Notice of Location

NOTICE IS HEREBY GIVEN, That the undersigned, having complied with the requirements of SECTION 2324 of the REVISED STATUTES of the United States, and the Local Laws, Customs and Regulations of this District, ha located 1500 feet in length by 600 feet in width, on this the QUEEN ANN NO. 33 Lode, Vein or Deposit, bearing Gold, Silver, Copper, Lead and other valuable minerals, ~~discovered~~ The discovery monument of this claim is located 4500 feet South; thence 3100 East from the S. E. Corner of Section 12, T 34 N, R 51 E, MDB&M.

in the Unknown Mining District, Eureka County, State of Nevada

the location being described and marked on the ground as follows, to-wit:

Beginning 1400 feet East of this location (Discovery; South) Monument, at the East end center monument, and running South 300 feet to S E corner monument No. 1; thence West West 750 feet to South SW center side line monument thence West North 750 1500 feet to S W N W corner monument No. 2; thence North 600 feet to N W corner monument No. 3; thence East West 750 feet to North N E center side line monument thence East South 750 1500 feet to N E S E corner monument No. 4; thence South West 300 feet to place of beginning; including all Dips, Spurs,

Angles and Variations

East end line of Queen Ann No. 33 adjoins West end line of Queen Ann No. 42
South side line of Queen Ann No. 33 adjoins North side line of Queen Ann No. 34
West end of Queen Ann No. 33 adjoins East end line of Queen Ann No. 24
North side line of Queen Ann No. 33 adjoins South side line of Queen Ann No. 32

The above described Mining Claim shall be known as the Queen Ann No. 33

Located this 29th day of June 1969

NOTE

*The small type under blank lines is merely a guide for the locator and is no part of this notice.

*Diagram of Claim—The location (discovery point) and corner monuments should be designated on the accompanying diagram to make the Record of claim more perfect.

A mining claim must not exceed 1500 feet in length along the vein or lode by 600 feet in width, 300 feet on each side of center of vein at surface.

No location of a mining claim can be made until the discovery of the vein or lode within the limits of the ground claimed.

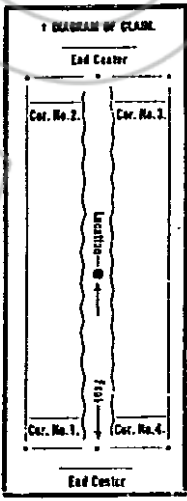
The claim must be distinctly marked on the ground, so its boundaries can be readily traced.

A severe penalty is provided by law for removing or defacing the stakes or monuments of a mining claim.

Claims located on Sundays or holidays are legal.

All valuable mineral deposits in land of the Government are locatable by citizens of the United States only, and those who have declared their intentions to become such.

This location notice must be filed for Record with the County Recorder of the county in which the claim is filed.



NAMES OF LOCATORS

CROWN RESERVE MINES, INC. BY Clinton C. Jenkins
 Clinton C. Jenkins, President

NO. 23 NEW CENTURY PRINTING CO., PHOENIX, ARIZ. NEW CENTURY BLANKS

RECORDED AT THE REQUEST OF Crown Reserve Mines, Inc.
 on July 2 1969 at 45 mins. past 10 A. M. in
 Book 29 of OFFICIAL RECORDS, page 402 RECORDS OF
 EUREKA COUNTY, NEVADA Hollis A. Botaslie Recorder.
 File No. 49491 Fee \$ 1.00

BOOK 29 PAGE 402

Notice of Location

NOTICE IS HEREBY GIVEN, That the undersigned, having complied with the requirements of SECTION 2324 of the REVISED STATUTES of the United States, and the Local Laws, Customs and Regulations of this District, ha located 1500 feet in length by 600 feet in width, on this the QUEEN ANN NO. 34 Lode, Vein or Deposit, bearing Gold, Silver, Copper, Lead and other valuable minerals, situated The discovery monument of this claim is located 5100 feet South; thence 3100 feet East from the S. E. Corner of Section 12, T 34 N., R 51 E., MDR&N.

in the Unknown Mining District, Eureka County, State of Nevada

the location being described and marked on the ground as follows, to-wit:

Beginning 1400 feet East of this location (Discovery; 700 South) Monument, at the East end center monument, and running South 300 feet to S E corner monument No. 1; thence West 750 feet to South SW center side line monument; thence West 750 1800 feet to S W N W corner monument No. 2; thence North 600 feet to N U corner monument No. 3; thence East 750 feet to North NE center side line monument; thence East 750 1800 feet to E E SE corner monument No. 4; thence South 300 feet to place of beginning; including all Dips, Spurs, Angles and Variations

East end line of Queen Ann No. 34 adjoins West end line of Queen Ann No. 43
West end line of Queen Ann No. 34 adjoins East end line of Queen Ann No. 25
North side line of Queen Ann No. 34 adjoins South side line of Queen Ann No. 33

The above described Mining Claim shall be known as the Queen Ann No. 34

Located this 29th day of June 1969

NOTE

*The small type under blank lines is merely a guide for the locator and is no part of this notice.

†Diagram of Claim—The location (discovery point) and corner monuments should be designated on the accompanying diagram to make the Record of claim more perfect.

A mining claim must not exceed 1500 feet in length along the vein or lode by 600 feet in width, 300 feet on each side of center of vein at surface.

No location of a mining claim can be made until the discovery of the vein or lode within the limits of the ground claimed.

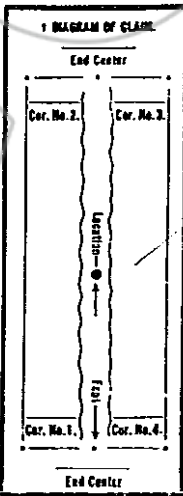
The claim must be distinctly marked on the ground, so its boundaries can be readily traced.

A severe penalty is provided by law for removing or defacing the stakes or monuments of a mining claim.

Claims located on Sundays or holidays are legal.

All valuable mineral deposits in land of the Government are locatable by citizens of the United States only, and those who have declared their intentions to become such.

This location notice must be filed for Record with the County Recorder of the county in which the claim is filed.



NAMES OF LOCATORS

CROWN RESERVE MINES, INC. BY Glinton C. Jenkins, President

Notice of Location

NOTICE IS HEREBY GIVEN, That the undersigned, having complied with the requirements of SECTION 2324 of the REVISED STATUTES of the United States, and the Local Laws, Customs and Regulations of this District, ha located 1500 feet in length by 600 feet in width, on this the QUEEN ANN NO. 35 Lode, Vein or Deposit, bearing Gold, Silver, Copper, Lead and other valuable minerals, ~~discovered~~ The discovery monument of this claim is located 300 feet South; thence 4600 feet East from the S. E. Corner of Section 12, T 34 N, R 51 E, MDB&M.

in the Unknown Mining District, Eureka County, State of Nevada

the location being described and marked on the ground as follows, to-wit:

Beginning 1400 feet East of this location (Discovery; 700 South Monument, at the East end center monument, and running South 300 feet to S E corner monument No. 1; thence West West 750 feet to South SW center side line monument thence West 750 feet to S W N W corner monument No. 2; thence North North 600 feet to N W corner monument No. 3; thence East East 750 feet to North NE center side line monument thence East South 750 feet to N E SE corner monument No. 4; thence South West 300 feet to place of beginning; including all Dips, Spurs,

Angles and Variations _____
South side line of Queen Ann No. 35 adjoins North side line of Queen Ann No. 36
West end line of Queen Ann No. 35 adjoins East end line of Queen Ann No. 26

The above described Mining Claim shall be known as the Queen Ann No. 35

Located this 29th day of June 1969

NOTE

The small type under blank lines is merely a guide for the locator and is no part of this notice.

Diagram of Claim—The location (discovery point) and corner monuments should be designated on the accompanying diagram to make the Record of claim more perfect.

A mining claim must not exceed 1500 feet in length along the vein or lode by 600 feet in width, 300 feet on each side of center of vein at surface.

No location of a mining claim can be made until the discovery of the vein or lode within the limits of the ground claimed.

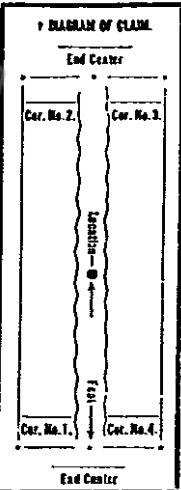
The claim must be distinctly marked on the ground, so its boundaries can be readily traced.

A severe penalty is provided by law for removing or defacing the stakes or monuments of a mining claim.

Claims located on Sundays or holidays are legal.

All valuable mineral deposits in land of the Government are locatable by citizens of the United States only, and those who have declared their intentions to become such.

This location notice must be filed for Record with the County Recorder of the county in which the claim is filed.



NAMES OF LOCATORS

CROWN RESERVE MINES, INC. BY
Clinton C. Jenkins, President

Notice of Location

NOTICE IS HEREBY GIVEN, That the undersigned, having complied with the requirements of SECTION 2324 of the REVISED STATUTES of the United States, and the Local Laws, Customs and Regulations of this District, ha located 1500 feet in length by 600 feet in width, on this the QUEEN ANN NO. 36 Lode, Vein or Deposit, bearing Gold, Silver, Copper, Lead and other valuable minerals, situated The discovery monument of this claim is located 900 feet South; thence 4600 feet East from the S. E. Corner of Section 12, T 34 N, R 51 E, MDB&M.

in the Unknown Mining District, Eureka County, State of Nevada, the location being described and marked on the ground as follows, to-wit:

Beginning 1400 feet East of this location (Discovery Monument, at the East end center monument, and running South thence South 300 feet to S E corner monument No. 1; thence West 750 feet to South SW center side line monument thence West 750 feet to SW NW corner monument No. 2; thence North 600 feet to N W corner monument No. 3; thence East 750 feet to North N E center side line monument thence East 750 feet to N E S E corner monument No. 4; thence South 300 feet to place of beginning; including all Dips, Spurs,

Angles and Variations

South side line of Queen Ann No. 36 adjoins North side line of Queen Ann No. 37
West end line of Queen Ann No. 36 adjoins East end line of Queen Ann No. 27
North side line of Queen Ann No. 36 adjoins South side line of Queen Ann No. 35

The above described Mining Claim shall be known as the

Queen Ann No. 36

Located this 29th day of June 1969

NOTE

*The small type under blank lines is merely a guide for the locator and is no part of this notice.

†Diagram of Claim—The location (discovery point) and corner monuments should be designated on the accompanying diagram to make the Record of claim more perfect.

A mining claim must not exceed 1500 feet in length along the vein or lode by 600 feet in width, 300 feet on each side of center of vein at surface.

No location of a mining claim can be made until the discovery of the vein or lode within the limits of the ground claimed.

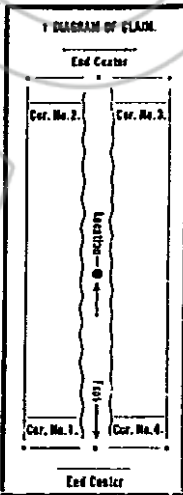
The claim must be distinctly marked on the ground, so its boundaries can be readily traced.

A severe penalty is provided by law for removing or defacing the stakes or monuments of a mining claim.

Claims located on Sundays or holidays are legal.

All valuable mineral deposits in land of the Government are locatable by citizens of the United States only, and those who have declared their intentions to become such.

This location notice must be filed for Record with the County Recorder of the county in which the claim is filed.



NAMES OF LOCATORS

CROWN RESERVE MINES, INC. BY Clinton C. Jenkins
 Clinton C. Jenkins, President

Notice of Location

NOTICE IS HEREBY GIVEN, That the undersigned, having complied with the requirements of SECTION 2324 of the REVISED STATUTES of the United States, and the Local Laws, Customs and Regulations of this District, ha located 1500 feet in length by 600 feet in width, on this the QUEEN ANN NO. 37 Lode, Vein or Deposit, bearing Gold, Silver, Copper, Lead and other valuable minerals, situated The discovery monument of this claim is located 1500 feet South; thence 4600 feet East from the S. E. Corner of Section 12, T 34 N, R 51 E, NDB&M.

in the Unknown Mining District, Eureka County, State of Nevada

the location being described and marked on the ground as follows, to-wit:

Beginning 1400 feet East of this location (Discovery) South Monument, at the East end center monument, and running South thence South 300 feet to S. E. corner monument No. 1; thence West 750 feet to South center side line monument; thence West 750 feet to S. W. corner monument No. 2; thence North 600 feet to N. W. corner monument No. 3; thence East 750 feet to North center side line monument; thence East 750 feet to N. E. corner monument No. 4; thence South 300 feet to place of beginning; including all Dips, Spurs.

Angles and Variations

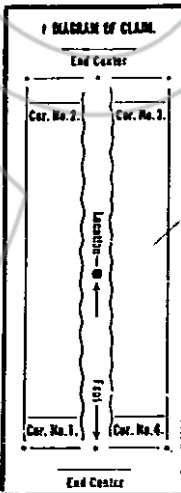
South side line of Queen Ann No. 37 adjoins North side line of Queen Ann No. 38
West end line of Queen Ann No. 37 adjoins East end line of Queen Ann No. 28
North side line of Queen Ann No. 37, adjoins South side line of Queen Ann No. 36

The above described Mining Claim shall be known as the Queen Ann No. 37

Located this 27th day of June 1969

NOTE

*The small type under blank lines is merely a guide for the locator and is no part of this notice.
 †Diagram of Claim—The location (discovery point) and corner monuments should be designated on the accompanying diagram to make the Record of claim more perfect.
 A mining claim must not exceed 1500 feet in length along the vein or lode by 600 feet in width, 300 feet on each side of center of vein at surface.
 No location of a mining claim can be made until the discovery of the vein or lode within the limits of the ground claimed.
 The claim must be distinctly marked on the ground, so its boundaries can be readily traced.
 A severe penalty is provided by law for removing or defacing the stakes or monuments of a mining claim.
 Claims located on Sundays or holidays are legal.
 All valuable mineral deposits in land of the Government are locatable by citizens of the United States only, and those who have declared their intentions to become such.
 This location notice must be filed for Record with the County Recorder of the county in which the claim is filed.



NAMES OF LOCATORS

CROWN RESERVE MINES, INC. BY
Clinton G. Jenkins
 Clinton G. Jenkins, President

NO. 23 NEW CENTURY PRINTING CO., PHOENIX, WYOM. NEW CENTURY BLANKS RECORDED AT THE REQUEST OF Crown Reserve Mines, Inc. on July 2 1969 at 45 mins. past 10 A. M. in Book 29 of OFFICIAL RECORDS, page 406 RECORDS OF EUREKA COUNTY, NEVADA Recorder. File No. 49495 Fee \$ 1.00

BOOK 29 PAGE 406

Notice of Location

NOTICE IS HEREBY GIVEN, That the undersigned, having complied with the requirements of SECTION 2324 of the REVISED STATUTES of the United States, and the Local Laws, Customs and Regulations of this District, ha located 1500 feet in length by 600 feet in width, on this the QUEEN ANN NO. 38 Lode, Vein or Deposit, bearing Gold, Silver, Copper, Lead and other valuable minerals, situated The discovery monument of this claim is located 2100 feet South; thence 4600 feet East from the S. E. Corner of Section 12, T 34 N, R 51 E, MDB&M.

in the Unknown Mining District, Eureka County, State of Nevada

the location being described and marked on the ground as follows, to-wit:

Beginning 1400 feet East of this location (Discovery) Monument, at the East end center monument, and running South thence South 300 feet to S E corner monument No. 1; thence West 750 feet to South S W center side line monument thence West 750 feet to S W corner monument No. 2; thence North 600 feet to N W corner monument No. 3; thence East 750 feet to North N E center side line monument thence East 750 feet to N E corner monument No. 4; thence South 300 feet to place of beginning; including all Dips, Spurs, Angles and Variations

South side line of Queen Ann No. 38 adjoins North side line of Queen Ann No. 39
West end line of Queen Ann No. 38 adjoins East end line of Queen Ann No. 29
North side line of Queen Ann No. 38 adjoins South side line of Queen Ann No. 37

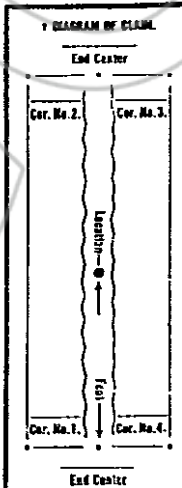
The above described Mining Claim shall be known as the

Queen Ann No. 38

Located this 29th day of June 1967

NOTE

"The small type under blank lines is merely a guide for the locator and is no part of this notice."
 Diagram of Claim—The location (discovery point) and corner monuments should be designated on the accompanying diagram to make the Record of claim more perfect.
 A mining claim must not exceed 1500 feet in length along the vein or lode by 600 feet in width, 300 feet on each side of center of vein at surface.
 No location of a mining claim can be made until the discovery of the vein or lode within the limits of the ground claimed.
 The claim must be distinctly marked on the ground, so its boundaries can be readily traced.
 A severe penalty is provided by law for removing or defacing the stakes or monuments of a mining claim.
 Claims located on Sundays or holidays are legal.
 All valuable mineral deposits in land of the Government are locatable by citizens of the United States only, and those who have declared their intentions to become such.
 This location notice must be filed for Record with the County Recorder of the county in which the claim is filed."



NAMES OF LOCATORS

CROWN RESERVE MINES, INC. BY

Clinton C. Jenkins
 Clinton C. Jenkins, President

Notice of Location

NOTICE IS HEREBY GIVEN, That the undersigned, having complied with the requirements of SECTION 2324 of the REVISED STATUTES of the United States, and the Local Laws, Customs and Regulations of this District, ha located 1500 feet in length by 600 feet in width, on this the QUEEN ANN NO. 39 Lode, Vein or Deposit, bearing Gold, Silver, Copper, Lead and other valuable minerals, situated The discovery monument of this claim is located 2700 feet South; thence 4600 feet East from the S. E. Corner of Section 12, T. 34 N., R. 51 E., MDB&M.

in the Unknown Mining District, Eureka County, State of Nevada

the location being described and marked on the ground as follows, to-wit:

Beginning 1400 feet East of this location (Discovery); Monument, at the South end center monument, and running thence South 300 feet to S E corner monument No. 1; thence West 750 feet to South S W center side line monument; thence West 750 feet to S W corner monument No. 2; thence North 600 feet to N W corner monument No. 3; thence East 750 feet to North N E center side line monument; thence East 750 feet to N E corner monument No. 4; thence South 300 feet to place of beginning; including all Dips, Spurs

Angles and Variations

South Side line of Queen Ann No. 39 adjoins North side line of Queen Ann No. 40
West end line of Queen Ann No. 39 adjoins East end line of Queen Ann No. 30
North side line of Queen Ann No. 39 adjoins South side line of Queen Ann No. 38.

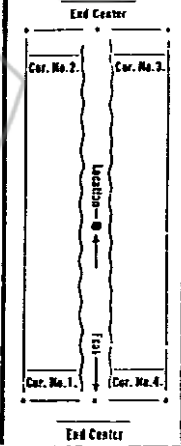
The above described Mining Claim shall be known as the Queen Ann No. 39

Located this 29th day of June 1969

NOTE

The small type under blank lines is merely a guide for the locator and is no part of this notice.
 Diagram of Claim--The location (discovery point) and corner monuments should be designated on the accompanying diagram to make the Record of claim more perfect.
 A mining claim must not exceed 1500 feet in length along the vein or lode by 600 feet in width, 300 feet on each side of center of vein at surface.
 No location of a mining claim can be made until the discovery of the vein or lode within the limits of the ground claimed.
 The claim must be distinctly marked on the ground, so its boundaries can be readily traced.
 A severe penalty is provided by law for removing or defacing the stakes or monuments of a mining claim.
 Claims located on Sundays or holidays are legal.
 All valuable mineral deposits in land of the Government are locatable by citizens of the United States only, and those who have declared their intentions to become such.
 This location notice must be filed for Record with the County Recorder of the county in which the claim is filed.

DIAGRAM OF CLAIM



NAMES OF LOCATORS

CROWN RESERVE MINES, INC.
Clinton C. Jenkins, President

Notice of Location

NOTICE IS HEREBY GIVEN, That the undersigned, having complied with the requirements of SECTION 2324 of the REVISED STATUTES of the United States, and the Local Laws, Customs and Regulations of this District, ha located 1500 feet in length by 600 feet in width, on this the QUEEN ANN NO. 40 Lode, Vein or Deposit, bearing Gold, Silver, Copper, Lead and other valuable minerals, ~~located~~ The discovery monument of this claim is located 3300 feet South; thence 4600 feet East from the S. E. Corner of Section 12, T 34 N, R 51 E, MDB&M.

in the Unknown Mining District, Eureka County, State of Nevada,

the location being described and marked on the ground as follows, to-wit:

Beginning 1400 feet East of this location (Discovery);
 Monument, at the South end center monument, and running
 thence South 300 feet to S E corner monument No. 1;
 thence West 750 Feet to South S W center side line monument
 thence West 750 1500 feet to S W corner monument No. 2;
 thence North 600 feet to N W corner monument No. 3;
 thence East 750 feet to North N E center side line monument
 thence East 750 1500 feet to N E corner monument No. 4;
 thence South 300 feet to place of beginning; including all Dips, Spurs,

Angles and Variations

South side line of Queen Ann No. 40 adjoins North side line of Queen Ann No. 41
West end line of Queen Ann No. 40 adjoins East end line of Queen Ann No. 31
North side line of Queen Ann No. 40 adjoins South side line of Queen Ann No. 39

The above described Mining Claim shall be known as the Queen Ann No. 40

Located this 29th day of June 1969

NOTE

The small type under blank lines is merely a guide for the locator and is no part of this notice.

Diagram of Claim—The location (discovery point) and corner monuments should be designated on the accompanying diagram to make the Record of claim more perfect.

A mining claim must not exceed 1500 feet in length along the vein or lode by 600 feet in width, 300 feet on each side of center of vein at surface.

No location of a mining claim can be made until the discovery of the vein or lode within the limits of the ground claimed.

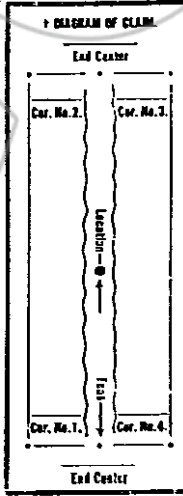
The claim must be distinctly marked on the ground, so its boundaries can be readily traced.

A severe penalty is provided by law for removing or defacing the stakes or monuments of a mining claim.

Claims located on Sundays or holidays are legal.

All valuable mineral deposits in land of the Government are locatable by citizens of the United States only, and those who have declared their intentions to become such.

This location notice must be filed for Record with the County Recorder of the county in which the claim is filed.



NAMES OF LOCATORS

CROWN RESERVE MINES, INC. BY
Clinton C. Jenkins, President

Notice of Location

NOTICE IS HEREBY GIVEN, That the undersigned, having complied with the requirements of SECTION 2324 of the REVISED STATUTES of the United States, and the Local Laws, Customs and Regulations of this District, ha located 1500 feet in length by 600 feet in width, on this the QUEEN ANN NO. 41 Lode, Vein or Deposit, bearing Gold, Silver, Copper, Lead and other valuable minerals, situated The discovery monument of this claim is located 3900 feet South; thence 4600 feet East from the S. E. Corner of Section 12, T 34 N, R 51 E, MDB&M.

in the Unknown Mining District, Eureka County, State of Nevada

the location being described and marked on the ground as follows, to-wit:

Beginning 1400 feet East of this location (Discovery); South

Monument, at the East end center monument, and running South

thence South 300 feet to S E corner monument No. 1;

thence West West 750 feet to South SW center side line monument

thence West North 750 feet to S W N W corner monument No. 2;

thence North 600 feet to N W corner monument No. 3;

thence East East 750 feet to North NE center side line monument

thence East South 750 feet to N E SE corner monument No. 4;

thence South 300 feet to place of beginning; including all Dips, Spurs, West

Angles and Variations

South side line of Queen Ann No. 41 adjoins North side line of Queen Ann No. 42

West end line of Queen Ann No. 41 adjoins East end line of Queen Ann No. 32

North side line of Queen Ann No. 41 adjoins South side line of Queen Ann No. 40

The above described Mining Claim shall be known as the

Queen Ann No. 41

Located this 29th day of June 1969

NOTE

*The small type under blank lines is merely a guide for the locator and is no part of this notice.

†Diagram of Claim—The location (discovery point) and corner monuments should be designated on the accompanying diagram to make the Record of claim more perfect.

A mining claim must not exceed 1500 feet in length along the vein or lode by 600 feet in width, 300 feet on each side of center of vein at surface.

No location of a mining claim can be made until the discovery of the vein or lode within the limits of the ground claimed.

The claim must be distinctly marked on the ground, so its boundaries can be readily traced.


A severe penalty is provided by law for removing or defacing the stakes or monuments of a mining claim.

Claims located on Sundays or holidays are legal.

All valuable mineral deposits in land of the Government are locatable by citizens of the United States only, and those who have declared their intentions to become such.

This location notice must be filed for Record with the County Recorder of the county in which the claim is filed.

DIAGRAM OF CLAIM



NAMES OF LOCATORS

CROWN RESERVE MINES, INC. BY

Clinton G. Jenkins, President

Notice of Location

NOTICE IS HEREBY GIVEN, That the undersigned, having complied with the requirements of SECTION 2324 of the REVISED STATUTES of the United States, and the Local Laws, Customs and Regulations of this District, ha located 1500 feet in length by 600 feet in width, on this the QUEEN ANN NO. 42 Lode, Vein or Deposit, bearing Gold, Silver, Copper, Lead and other valuable minerals, situated The discovery monument of this claim is located 4500 feet South; thence 4600 feet East from the S. E. Corner of Section 12, T 34 N, R 51 E, MDB&M.

in the Unknown Mining District, Eureka County, State of Nevada

the location being described and marked on the ground as follows, to-wit:

Beginning 1400 feet East of this location (Discovery; 700 South) Monument, at the East end center monument, and running South 300 feet to S E corner monument No. 1; thence West 750 feet to South SW center side line monument; thence West 750 feet to SW corner monument No. 2; North NW thence North 600 feet to NW corner monument No. 3; thence East 750 feet to North NE center side line monument; thence East 750 feet to NE corner monument No. 4; South SE thence South 300 feet to place of beginning; including all Dips, Spurs,

Angles and Variations

South side line of Queen Ann No. 42 adjoins North side line of Queen Ann No. 43
West end line of Queen Ann No. 42 adjoins East end line of Queen Ann No. 33
North side line of Queen Ann No. 42 adjoins South side line of Queen Ann No. 41

The above described Mining Claim shall be known as the

Queen Ann No. 42

Located this 29th day of June 1969

NOTE

The small type under blank lines is merely a guide for the locator and is no part of this notice.

Diagram of Claim—The location (discovery point) and corner monuments should be designated on the accompanying diagram to make the Record of claim more perfect.

A mining claim must not exceed 1500 feet in length along the vein or lode by 600 feet in width, 300 feet on each side of center of vein at surface.

No location of a mining claim can be made until the discovery of the vein or lode within the limits of the ground claimed.

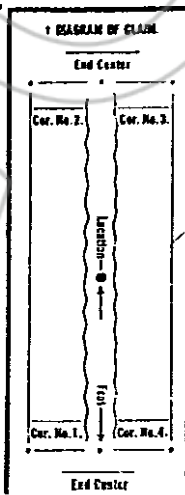
The claim must be distinctly marked on the ground, so its boundaries can be readily traced.

A severe penalty is provided by law for removing or defacing the stakes or monuments of a mining claim.

Claims located on Sundays or holidays are legal.

All valuable mineral deposits in land of the Government are locatable by citizens of the United States only, and those who have declared their intentions to become such.

This location notice must be filed for Record with the County Recorder of the county in which the claim is filed.



NAMES OF LOCATORS

GROWN RESERVE MINES, INC. BY Clinton C. Jenkins
Clinton C. Jenkins, President

NO. 23 NEW CENTURY PRINTING CO., PUBLISHERS, 5724 NEW CENTURY BLANKE

BOOK 29 PAGE 411

RECORDED AT THE REQUEST OF Crown Reserve Mines, Inc
 on July 2 1969, at 45 mins. past 10 A.M. in
 Book 29 of OFFICIAL RECORDS, page 411, RECORDS OF
 EUREKA COUNTY, NEVADA William A. DePaoli Recorder.
 File No. 49500 Fee \$ 1.00

Notice of Location

NOTICE IS HEREBY GIVEN, That the undersigned, having complied with the requirements of SECTION 2324 of the REVISED STATUTES of the United States, and the Local Laws, Customs and Regulations of this District, ha located 1500 feet in length by 600 feet in width, on this the QUEEN ANN NO. 43 Lode, Vein or Deposit, bearing Gold, Silver, Copper, Lead and other valuable minerals, ~~known~~ The discovery monument of this claim is located 5100 feet South; thence 4600 feet East from the S. E. Corner of Section 12, T 34 N, R 51 E, MDB&M.

in the Unknown Mining District, Eureka County, State of Nevada

the location being described and marked on the ground as follows, to-wit:

Beginning 1400 feet East of this location (Discovery) Monument, at the East end center monument, and running South

thence South 300 feet to S E corner monument No. 1;
 thence West West 750 feet to South SW center side line monument
 thence West North 750 feet to S W N W corner monument No. 2;
 thence North 600 feet to N W corner monument No. 3;
 thence East West 750 feet to North NE center side line monument
 thence East South 750 feet to R E SE corner monument No. 4;
 thence South West 300 feet to place of beginning; including all Dips, Spurs,

Angles and Variations _____
West end line of Queen Ann No. 43 adjoins East end line of Queen Ann No. 34
North side line of Queen Ann No. 43 adjoins South side line of Queen Ann No. 42

The above described Mining Claim shall be known as the Queen Ann No. 43

Located this 29th day of June 1969

NOTE

*The small type under blank lines is merely a guide for the locator and is no part of this notice.

†Diagram of Claims—The location (discovery point) and corner monuments should be designated on the accompanying diagram to make the Record of claim more perfect.

A mining claim must not exceed 1500 feet in length along the vein or lode by 600 feet in width, 300 feet on each side of center of vein at surface.

No location of a mining claim can be made until the discovery of the vein or lode within the limits of the ground claimed.

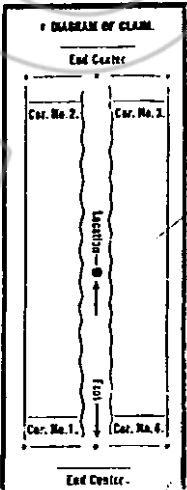
The claim must be distinctly marked on the ground, so its boundaries can be readily traced.

A severe penalty is provided by law for removing or defacing the stakes or monuments of a mining claim.

Claims located on Sundays or holidays are legal.

All valuable mineral deposits in land of the Government are locatable by citizens of the United States only, and those who have declared their intentions to become such.

This location notice must be filed for Record with the County Recorder of the county in which the claim is filed.



NAMES OF LOCATORS

CROWN RESERVE MINES, INC. BY Clinton C. Jenkins
Clinton C. Jenkins, President

NO. 23 SEE CENTURY PRINTING CO., PHOTO, STAMP NEW CENTURY BLANKS

RECORDED AT THE REQUEST OF Crown Reserve Mines, Inc
 ON July 2 1969 at 45 mins. past 10 A. M.
 Book 29 of OFFICIAL RECORDS, page 412 RECORDS OF
EUREKA COUNTY, NEVADA Hellier A. Detarke Recorder.
 File No. 49501 Fee \$ 1.00

BOOK 29 PAGE 412

Notice of Location

NOTICE IS HEREBY GIVEN, That the undersigned, having complied with the requirements of SECTION 2324 of the REVISED STATUTES of the United States, and the Local Laws, Customs and Regulations of this District, ha located 1500 feet in length by 600 feet in width, on this the QUEEN ANN NO. 44 Lode, Vein or Deposit, bearing Gold, Silver, Copper, Lead and other valuable minerals, situated The discovery monument of this claim is located 5700 feet South; thence 100 feet West from the S. E. Corner of Section 12, T 34 N, R 51 E, MDB&M.

in the Unknown Mining District, Eureka County, State of Nevada

the location being described and marked on the ground as follows, to-wit:

Beginning 100 feet East of this location (Discovery Monument, at the East end center monument, and running thence South 300 feet to S E corner monument No. 1; thence West 750 feet to South SW center side line monument; thence West 750 feet to S W corner monument No. 2; thence North 600 feet to N W corner monument No. 3; thence East 750 feet to North NE center side line monument; thence East 750 feet to N E corner monument No. 4; thence South 300 feet to place of beginning; including all Dips, Spurs.

Angles and Variations

South side line of Queen Ann No. 44 adjoins North side line of Queen Ann No. 45

The above described Mining Claim shall be known as the Queen Ann No. 44

Located this 22nd day of June 1969

NOTE

The small type under blank lines is merely a guide for the locator and is no part of this notice.

Diagram of Claim—The location (discovery point) and corner monuments should be designated on the accompanying diagram to make the Record of claim more perfect.

A mining claim must not exceed 1500 feet in length along the vein or lode by 600 feet in width, 300 feet on each side of center of vein at surface.

No location of a mining claim can be made until the discovery of the vein or lode within the limits of the ground claimed.

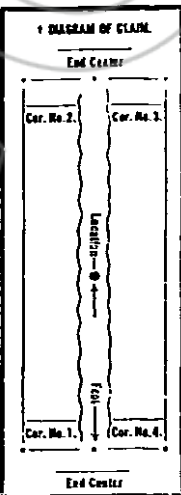
The claim must be distinctly marked on the ground, so its boundaries can be readily traced.

A severe penalty is provided by law for removing or defacing the stakes or monuments of a mining claim.

Claims located on Sundays or holidays are legal.

All valuable mineral deposits in land of the Government are locatable by citizens of the United States only, and those who have declared their intentions to become such.

This location notice must be filed for Record with the County Recorder of the county in which the claim is filed.



NAMES OF LOCATORS

CROWN RESERVE MINES, INC. BY Clinton C. Jenkins, President

NO. 23 NEW CENTURY PRINTERS CO., P.O. BOX, 5714 NEW CENTURY BLANKS RECORDED AT THE REQUEST OF Crown Reserve Mines, Inc on July 2, 1969 at 45 mins. past 10 A. M. in Book 29 of OFFICIAL RECORDS, page 413 RECORDS OF EUREKA COUNTY, NEVADA William A. DePasie Recorder. File No. 49502 Fee \$ 1.00

Notice of Location

NOTICE IS HEREBY GIVEN, That the undersigned, having complied with the requirements of SECTION 2324 of the REVISED STATUTES of the United States, and the Local Laws, Customs and Regulations of this District, ha located 1500 feet in length by 600 feet in width, on this the QUEEN ANN NO. 45 Lode, Vein or Deposit, bearing Gold, Silver, Copper, Lead and other valuable minerals, situated The discovery monument of this claim is located 6300 feet South; thence 100 feet West from the S. E. Corner of Section 12, T 34 N, R 51 E, MDB&M.

in the Unknown Mining District, Eureka County, State of Nevada,

the location being described and marked on the ground as follows, to-wit:

Beginning 100 feet East of this location (Discovery) South Monument, at the East end center monument, and running South 300 feet to S E corner monument No. 1; thence West 750 feet to South S W center side line monument; thence West 750 feet to S W N W corner monument No. 2; thence North 600 feet to N W corner monument No. 3; thence East 750 feet to North N E Center side line monument; thence East 750 feet to N E S E corner monument No. 4; thence South 300 feet to place of beginning; including all Dips, Spurs, Angles and Variations

North side line of Queen Ann No. 45 adjoins North side line of Queen Ann No. 46.
North side line of Queen Ann No. 45 adjoins South side line of Queen Ann No. 44

The above described Mining Claim shall be known as the

Queen Ann No. 45

Located this 22nd day of June 1969

NOTE

The small type under blank lines is merely a guide for the locator and is no part of this notice.

Diagram of Claim—The location (discovery point) and corner monuments should be designated on the accompanying diagram to make the Record of claim more perfect.

A mining claim must not exceed 1500 feet in length along the vein or lode by 600 feet in width, 300 feet on each side of center of vein at surface.

No location of a mining claim can be made until the discovery of the vein or lode within the limits of the ground claimed.

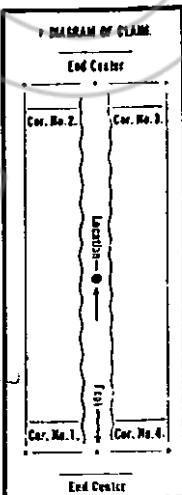
The claim must be distinctly marked on the ground, so its boundaries can be readily traced.

A severe penalty is provided by law for removing or defacing the stakes or monuments of a mining claim.

Claims located on Sundays or holidays are legal.

All valuable mineral deposits in land of the Government are locatable by citizens of the United States only, and those who have declared their intentions to become such.

This location notice must be filed for Record with the County Recorder of the county in which the claim is filed.



NAMES OF LOCATORS

CROWN RESERVE MINES, INC. BY

Clinton C. Jenkins, President

NO. 23 NEW CENTURY PRINTERS CO., PHOTO, 374N NEW CENTURY BLANKS

BOOK 29 PAGE 414

RECORDED AT THE REQUEST OF Crown Reserve Mines, Inc.
ON July 2 1969, at 45 mins. past 10 A.
Book 29 of OFFICIAL RECORDS, page 414 RECORDS OF
EUREKA COUNTY, NEVADA William A. DeLoake Recorder.
File No. 49503 Fee \$ 1.00

Notice of Location

NOTICE IS HEREBY GIVEN, That the undersigned, having complied with the requirements of SECTION 2324 of the REVISED STATUTES of the United States, and the Local Laws, Customs and Regulations of this District, ha located 1500 feet in length by 600 feet in width, on this the QUEEN ANN NO. 46 Lode, Vein or Deposit, bearing Gold, Silver, Copper, Lead and other valuable minerals, situated The discovery monument of this claim is located 6900 feet South; thence 100 feet West from the S. E. Corner of Section 12, T 34 N., R 51 E., MDB&M.

in the Unknown Mining District, Eureka County, State of Nevada

the location being described and marked on the ground as follows, to-wit:

Beginning 100 feet East of this location (Discovery Monument, at the South end center monument, and running thence South 300 feet to S. E. corner monument No. 1; thence West 750 feet to South S. W. center side line monument; thence West 750 feet to S. W. corner monument No. 2; thence North 600 feet to N. W. corner monument No. 3; thence East 750 feet to North N. E. centerside line monument; thence East 750 feet to N. E. corner monument No. 4; thence South 300 feet to place of beginning; including all Dips, Spurs.

Angles and Variations
South side line of Queen Ann No. 46 adjoins North side line of Queen Ann No. 47
North side line of Queen Ann No. 46 adjoins South side line of Queen Ann No. 45

The above described Mining Claim shall be known as the Queen Ann No. 46

Located this 22nd day of June 19 69

NOTE

*The small type under blank lines is merely a guide for the locator and is no part of this notice.

†Diagram of Claim—The location (discovery point) and corner monuments should be designated on the accompanying diagram to make the Record of claim more perfect.

A mining claim must not exceed 1500 feet in length along the vein or lode by 600 feet in width, 300 feet on each side of center of vein at surface.

No location of a mining claim can be made until the discovery of the vein or lode within the limits of the ground claimed.

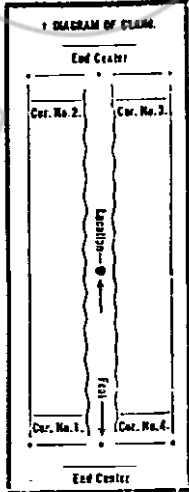
The claim must be distinctly marked on the ground, so its boundaries can be readily traced.

A severe penalty is provided by law for removing or defacing the stakes or monuments of a mining claim.

Claims located on Sundays or holidays are legal.

All valuable mineral deposits in land of the Government are locatable by citizens of the United States only, and those who have declared their intentions to become such.

This location notice must be filed for Record with the County Recorder of the county in which the claim is filed.



NAMES OF LOCATORS

CROWN RESERVE MINES, INC. BY Clinton C. Jenkins, President

Notice of Location

NOTICE IS HEREBY GIVEN, That the undersigned, having complied with the requirements of SECTION 2324 of the REVISED STATUTES of the United States, and the Local Laws, Customs and Regulations of this District, ha located 1500 feet in length by 600 feet in width, on this the QUEEN ANN NO. 47 Lode, Vein or Deposit, bearing Gold, Silver, Copper, Lead and other valuable minerals, situated The discovery monument of this claim is located 7500 feet South; thence 100 feet West from the S. E. Corner of Section 12, T 34 N, R 51 E, MDB&M

in the Unknown Mining District, Eureka County, State of Nevada

the location being described and marked on the ground as follows, to-wit:

Beginning 100 feet East of this location (Discovery; South Monument. at the East end center monument, and running South thence South 300 feet to S E corner monument No. 1; thence West 750 feet to South SW center side line monument; thence West 750 feet to SW corner monument No. 2; thence North 600 feet to N W corner monument No. 3; thence East 750 feet to North N E center side line monument; thence East 750 feet to N E corner monument No. 4; thence South 300 feet to place of beginning; including all Dips, Spurs,

Angles and Variations North side line of Queen Ann No. 47 adjoins South side line of Queen Ann No. 46.

The above described Mining Claim shall be known as the Queen Ann No. 47

Located this 22 day of June 1969

NOTE

The small type under blank lines is merely a guide for the locator and is no part of this notice.

Diagram of Claim—The location (discovery point) and corner monuments should be designated on the accompanying diagram to make the Record of claim more perfect.

A mining claim must not exceed 1500 feet in length along the vein or lode by 600 feet in width, 300 feet on each side of center of vein at surface.

No location of a mining claim can be made until the discovery of the vein or lode within the limits of the ground claimed.

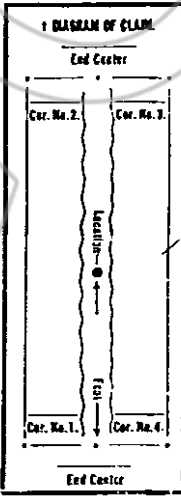
The claim must be distinctly marked on the ground, so its boundaries can be readily traced.

A severe penalty is provided by law for removing or defacing the stakes or monuments of a mining claim.

Claims located on Sundays or holidays are legal.

All valuable mineral deposits in land of the Government are locatable by citizens of the United States only, and those who have declared their intentions to become such.

This location notice must be filed for Record with the County Recorder of the county in which the claim is filed.



NAMES OF LOCATORS

CROWN RESERVE MINES, INC. BY Clinton C. Jenkins, President