

50004

CERTIFICATE OF LOCATION OF PLACER CLAIM

This is to Certify that the Flour Gold # 1 Placer Mining Claim, containing 160 acres, was located by Merle I. Zweifel, Locator, and Agent for

Merle I. Zweifel  
Jo Beamer

Larry W. Lockwood  
Marie O. Lockwood

James H. Turner  
Sandra Turner

Carolyn A. Lockwood  
Martha Lockwood

on the 14th day of July 1969.

This claim is situated in the Unknown Mining District, Eureka County, State of Nevada, and the area embraced comprises SW 1/4

SECTION 31 TOWNSHIP 25 North RANGE 49 EAST

THE location monument stands 200 feet due north of the center of the southern line of the claim.

The kind and amount of location work done on the claim is as follows: not less than \$20. was expended for trenching and sampling minerals.

The place where the above work done bears directly north from the center of the southern line of the claim, a distance of 250 feet.

All location and discovery work necessary to complete this location had been performed by

MERLE I. ZWEIFEL, Agent for

Dated this 14th day of July 1969.

Locator Larry W. Lockwood

Locator Merle I. Zweifel *Merle I. Zweifel*

Locator Marie O. Lockwood

Locator Jo Beamer

Locator James H. Turner

Locator Carolyn A. Lockwood

Locator Sandra Turner

Locator Martha Lockwood

STATE OF OKLAHOMA )  
COUNTY OF POTTAWATOMIE )  
SEAL  
Affixed  
INDIVIDUAL ACKNOWLEDGMENT  
Oklahoma Form

Before me, the undersigned, a Notary Public in and for said County and State, on this 14th day of July, 1969, personally appeared Merle I. Zweifel, to me known to be the person who executed the within and foregoing instrument and acknowledged to me that he executed the same as his free and voluntary act and deed for the uses and purposes therein set forth.

Please return to:

Larry W. Lockwood  
455 Rue de Laplace  
Baton Rouge, La. 70810

RECORDED AT THE REQUEST OF Larry W. Lockwood  
Aug. 6, 1969 at 45 mins. past 10 A. M. in  
Book 30 of OFFICIAL RECORDS, page 351 RECORDS OF

My Commission expires  
January 20, 1971

*Jo Beamer*  
JO BEAMER

EUREKA COUNTY, NEVADA  
File No. 50004 Recorder. Fee \$ 1.00

BOOK 30 PAGE 351

CERTIFICATE OF LOCATION OF PLACER CLAIM

This is to Certify that the Flour Gold # 2 Placer Mining Claim, containing 160 acres, was located by Merle I. Zweifel, Locator, and Agent for

Merle I. Zweifel  
Jo Beamer

Larry W. Lockwood  
Marie O. Lockwood

James H. Turner  
Sandra Turner

Carolyn A. Lockwood  
Martha Lockwood

on the 14th day of July 1969.

This claim is situated in the Unknown Mining District, Eureka County, State of Nevada, and the area embraced comprises <sup>NW 1/4</sup>

SECTION 31 TOWNSHIP 25 North RANGE 49 EAST

THE location monument stands 200 feet due north of the center of the southern line of the claim.

The kind and amount of location work done on the claim is as follows: not less than \$20. was expended for trenching and sampling minerals.

The place where the above work done bears directly north from the center of the southern line of the claim, a distance of 250 feet.

All location and discovery work necessary to complete this location had been performed by

MERLE I. ZWEIFEL, Agent for

Dated this 14th day of July 1969.

Locator Larry W. Lockwood

Locator Marie O. Lockwood

Locator James H. Turner

Locator Sandra Turner

Locator Merle I. Zweifel *Merle Zweifel*

Locator Jo Beamer

Locator Carolyn A. Lockwood

Locator Martha Lockwood

STATE OF OKLAHOMA  
COUNTY OF POTTAWATOMIE



INDIVIDUAL ACKNOWLEDGMENT  
Oklahoma Form

Before me, the undersigned a Notary Public in and for said County and State, on this 14th day of July, 1969, personally appeared Merle I. Zweifel, to me known to be the person who executed the within and foregoing instrument and acknowledged to me that he executed the same as his free and voluntary act and deed for the uses and purposes therein set forth.

RECORDED AT THE REQUEST OF  
Larry W. Lockwood  
on August 6 1969  
at 45 30 10 A. M.  
of 30  
Book 352  
Page 352  
Recorded by William A. DePaoli  
Fee \$ 1.00  
File No. 50005

My Commission expires  
January 20, 1971

*Jo Beamer*  
JO BEAMER

BOOK 30 PAGE 352

CERTIFICATE OF LOCATION OF PLACER CLAIM

This is to Certify that the Flour Gold #3 Placer Mining Claim, containing 160 acres, was located by Merle I. Zweifel, Locator, and Agent for

Merle I. Zweifel  
Jo Beamer

Larry W. Lockwood  
Marie O. Lockwood

James H. Turner  
Sandra Turner

Carolyn A. Lockwood  
Martha Lockwood

on the 14th day of July 1969.

This claim is situated in the Unknown Mining District, Eureka County, State of Nevada, and the area embraced comprises SW1/4

SECTION 30 TOWNSHIP 25 North RANGE 49 EAST

THE location monument stands 200 feet due north of the center of the southern line of the claim.

The kind and amount of location work done on the claim is as follows: not less than \$20. was expended for trenching and sampling minerals.

The place where the above work done bears directly north from the center of the southern line of the claim, a distance of 250 feet.

All location and discovery work necessary to complete this location had been performed by

MERLE I. ZWEIFEL, Agent for

Dated this 14th day of July 1969.

Locator Larry W. Lockwood

Locator Merle I. Zweifel

Locator Marie O. Lockwood

Locator Jo Beamer

Locator James H. Turner

Locator Carolyn A. Lockwood

Locator Sandra Turner

Locator Martha Lockwood

STATE OF OKLAHOMA  
COUNTY OF POTTAWATOMIE



INDIVIDUAL ACKNOWLEDGMENT  
Oklahoma Form

Before me, the undersigned Notary Public in and for said County and State, on this 14th day of July, 1969, personally appeared Merle I. Zweifel, to me known to be the person who executed the within and foregoing instrument and acknowledged to me that he executed the same as his free and voluntary act and deed for the uses and purposes therein set forth.

RECORDED AT THE REQUEST OF  
Larry W. Lockwood  
on August 6, 1969  
at 4:45 p.m. 10 A. M.  
in Book 30  
RECORDED, page 353  
OF EUREKA COUNTY, NEVADA  
Merle I. Zweifel  
Recorded 50006 Fee \$ 1.00  
File No.

My Commission expires  
January 20, 1971

Jo Beamer  
JO BEAMER

BOOK 30 PAGE 353

CERTIFICATE OF LOCATION OF PLACER CLAIM

This is to Certify that the Flour Gold # 4 Placer Mining Claim, containing 160 acres, was located by Merle I. Zweifel, Locator, and Agent for

Merle I. Zweifel  
Jo Beamer

Larry W. Lockwood  
Marie O. Lockwood

James H. Turner  
Sandra Turner

Carolyn A. Lockwood  
Martha Lockwood

on the 14th day of July 1969.

This claim is situated in the Unknown Mining District, Eureka County, State of Nevada, and the area embraced comprises NW 1/4

SECTION 30 TOWNSHIP 25 North RANGE 49 EAST

THE location monument stands 200 feet due north of the center of the southern line of the claim.

The kind and amount of location work done on the claim is as follows: not less than \$20. was expended for trenching and sampling minerals.

The place where the above work done bears directly north from the center of the southern line of the claim, a distance of 250 feet.

All location and discovery work necessary to complete this location had been performed by

MERLE I. ZWEIFEL, Agent for

Dated this 14th day of July 1969.

Locator Larry W. Lockwood

Locator Merle I. Zweifel *Merle I. Zweifel*

Locator Marie O. Lockwood

Locator Jo Beamer

Locator James H. Turner

Locator Carolyn A. Lockwood

Locator Sandra Turner

Locator Martha Lockwood

STATE OF OKLAHOMA  
COUNTY OF POTTAWATOMIE ) **SEALED** INDIVIDUAL ACKNOWLEDGMENT  
Affixed Oklahoma Form

Before me, the undersigned, a Notary Public in and for said County and State, on this 14th day of July, 1969, personally appeared Merle I. Zweifel, to me known to be the person who executed the within and foregoing instrument and acknowledged to me that he executed the same as his free and voluntary act and deed for the uses and purposes therein set forth.

My Commission expires  
January 20, 1971

*Jo Beamer*  
JO BEAMER

RECORDED AT THE REQUEST OF  
Larry W. Lockwood  
on August 6 1969  
at 45 min. 10 A.  
in Book 30  
RECORDS page 354  
OF EUREKA COUNTY, NEVADA  
*John A. DePaoli*  
Record # 50007  
File No. 50007 Fee \$ 1.00

BOOK 30 PAGE 354

CERTIFICATE OF LOCATION OF PLACER CLAIM

This is to Certify that the Flour Gold # 5 Placer Mining Claim, containing 160 acres, was located by Merle I. Zweifel, Locator, and Agent for

Merle I. Zweifel  
Jo Beamer

Larry W. Lockwood  
Marie O. Lockwood

James H. Turner  
Sandra Turner

Carolyn A. Lockwood  
Martha Lockwood

on the 14th day of July 1969.

This claim is situated in the Unknown Mining District, Eureka County, State of Nevada, and the area embraced comprises SW $\frac{1}{4}$

SECTION 19 TOWNSHIP 25 North RANGE 49 EAST

THE location monument stands 200 feet due north of the center of the southern line of the claim.

The kind and amount of location work done on the claim is as follows: not less than \$20. was expended for trenching and sampling minerals.

The place where the above work done bears directly north from the center of the southern line of the claim, a distance of 250 feet.

All location and discovery work necessary to complete this location had been performed by

MERLE I. ZWEIFEL, Agent for

Dated this 14th day of July 1969.

Locator Larry W. Lockwood

Locator Merle I. Zweifel

Locator Marie O. Lockwood

Locator Jo Beamer

Locator James H. Turner

Locator Carolyn A. Lockwood

Locator Sandra Turner

Locator Martha Lockwood

STATE OF OKLAHOMA )  
COUNTY OF POTTAWATOMIE ) : INDIVIDUAL ACKNOWLEDGMENT  
Oklahoma Form

Before me, the undersigned Notary Public in and for said County and State, on this 14th day of July, 1969, personally appeared Merle I. Zweifel, to me known to be the person who executed the within and foregoing instrument and acknowledged to me that he executed the same as his free and voluntary act and deed for the uses and purposes therein set forth.

My Commission expires  
January 20, 1971

Jo Beamer  
JO BEAMER

RECORDED AT THE REQUEST OF  
Larry W. Lockwood  
on August 6, 1969  
at 45 minutes past 10 A. M.  
to Book 30 of 1969.  
RECORDS, page 355  
OF EUREKA COUNTY, NEVADA

Recorded 50008  
File No. Fee \$ 1.00

BOOK 30 PAGE 355

**CERTIFICATE OF LOCATION OF PLACER CLAIM**

This is to Certify that the Flour Gold #6 Placer Mining Claim, containing 160 acres, was located by Merle I. Zweifel, Locator, and Agent for

Merle I. Zweifel	Larry W. Lockwood	James H. Turner	Carolyn A. Lockwood
Jo Beamer	Marie O. Lockwood	Sandra Turner	Martha Lockwood

on the 14th day of July 1969.

This claim is situated in the Unknown Mining District, Eureka County, State of Nevada, and the area embraced comprises NW 1/4

SECTION 19 TOWNSHIP 25 North RANGE 49 EAST

THE location monument stands 200 feet due north of the center of the southern line of the claim.

The kind and amount of location work done on the claim is as follows: not less than \$20. was expended for trenching and sampling minerals.

The place where the above work done bears directly north from the center of the southern line of the claim, a distance of 250 feet.

All location and discovery work necessary to complete this location had been performed by

HERLE I. ZWEIFEL, Agent for

Dated this 14th day of July 1969.

Locator Larry W. Lockwood

Locator Merle I. Zweifel *Merle I. Zweifel*

Locator Marie O. Lockwood

Locator Jo Beamer

Locator James H. Turner

Locator Carolyn A. Lockwood

Locator Sandra Turner

Locator Martha Lockwood

STATE OF OKLAHOMA  
COUNTY OF POTTAWATOMIE } **SEAL** INDIVIDUAL ACKNOWLEDGMENT  
Affixed Oklahoma Form

Before me, the undersigned, a Notary Public in and for said County and State, on this 14th day of July, 1969, personally appeared Merle I. Zweifel, to me known to be the person who executed the within and foregoing instrument and acknowledged to me that he executed the same as his free and voluntary act and deed for the uses and purposes therein set forth.

My Commission expires  
January 20, 1971

*Jo Beamer*  
JO BEAMER

RECORDED AT THE REQUEST OF  
Larry W. Lockwood  
on August 6 1969  
at 45 min. past 10 A. M.  
in Book 30 of ORIGINAL  
RECORDS, page 356  
OF EUREKA COUNTY, NEVADA  
*Merle I. Zweifel*  
Recorded 50009  
File No. Fee \$ 1.00

BOOK 30 PAGE 356

CERTIFICATE OF LOCATION OF PLACER CLAIM

This is to Certify that the Flour Gold # 7 Placer Mining Claim, containing 160 acres, was located by Merle I. Zweifel, Locator, and Agent for

Merle I. Zweifel  
Jo Beamer

Larry W. Lockwood  
Marie O. Lockwood

James H. Turner  
Sandra Turner

Carolyn A. Lockwood  
Martha Lockwood

on the 14th day of July 1969.

This claim is situated in the Unknown Mining District, Eureka County, State of Nevada, and the area embraced comprises NE 1/4

SECTION 19 TOWNSHIP 25 North RANGE 49 EAST

THE location monument stands 200 feet due north of the center of the southern line of the claim.

The kind and amount of location work done on the claim is as follows: not less than \$20. was expended for trenching and sampling minerals.

The place where the above work done bears directly north from the center of the southern line of the claim, a distance of 250 feet.

All location and discovery work necessary to complete this location had been performed by

MERLE I. ZWEIFEL, Agent for

Dated this 14th day of July 1969.

Locator Larry W. Lockwood

Locator Merle I. Zweifel *Merle Zweifel*

Locator Marie O. Lockwood

Locator Jo Beamer

Locator James H. Turner

Locator Carolyn A. Lockwood

Locator Sandra Turner

Locator Martha Lockwood

STATE OF OKLAHOMA  
COUNTY OF POTTAWATOMIE  
INDIVIDUAL ACKNOWLEDGMENT  
Oklahoma Form



Before me, the undersigned, a Notary Public in and for said County and State, on this 14th day of July, 1969, personally appeared Merle I. Zweifel, to me known to be the person who executed the within and foregoing instrument and acknowledged to me that he executed the same as his free and voluntary act and deed for the uses and purposes therein set forth.

RECORDED AT THE REQUEST OF  
Larry W. Lockwood  
on August 6, 1969  
at 45 minutes past 10 A. M.  
in Book 30 Page 357  
RECORDS, per 357 RECORDS  
OF EUREKA COUNTY, NEVADA  
*Martha A. Beamer*  
Recorded  
File No. 50010 Fee \$ 1.00

My Commission expires  
January 20, 1971

*Jo Beamer*  
JO BEAMER

BOOK 30 PAGE 357

CERTIFICATE OF LOCATION OF PLACER CLAIM

This is to Certify that the Flour Gold # 8 Placer Mining Claim, containing 160 acres, was located by Merle I. Zweifel, Locator, and Agent for

Merle I. Zweifel  
Jo Beamer

Larry W. Lockwood  
Marie O. Lockwood

James H. Turner  
Sandra Turner

Carolyn A. Lockwood  
Martha Lockwood

on the 14th day of July 1969.

This claim is situated in the Unknown Mining District, Eureka County, State of Nevada, and the area embraced comprises SE 1/4

SECTION 19 TOWNSHIP 25 North RANGE 49 EAST

THE location monument stands 200 feet due north of the center of the southern line of the claim.

The kind and amount of location work done on the claim is as follows: not less than \$20. was expended for trenching and sampling minerals.

The place where the above work done bears directly north from the center of the southern line of the claim, a distance of 250 feet.

All location and discovery work necessary to complete this location had been performed by

MERLE I. ZWEIFEL, Agent for

Dated this 14th day of July 1969.

Locator Larry W. Lockwood

Locator Marie O. Lockwood

Locator James H. Turner

Locator Sandra Turner

Locator Merle I. Zweifel *Merle I. Zweifel*

Locator Jo Beamer

Locator Carolyn A. Lockwood

Locator Martha Lockwood

STATE OF OKLAHOMA  
COUNTY OF POTTAWATOMIE **SEAL** INDIVIDUAL ACKNOWLEDGMENT  
Oklahoma Form

Before me, the undersigned, a Notary Public in and for said County and State, on this 14th day of July, 1969, personally appeared Merle I. Zweifel, to me known to be the person who executed the within and foregoing instrument and acknowledged to me that he executed the same as his free and voluntary act and deed for the uses and purposes therein set forth.

My Commission expires  
January 20, 1971

*Jo Beamer*  
JO BEAMER

RECORDED AT THE REQUEST OF  
Larry W. Lockwood  
on August 6, 1969  
at 45 mins. past 10 A. M.  
in Book 30 of OFFICIAL  
RECORDS, page 358, RECORDS  
OF EUREKA COUNTY, NEVADA  
*Shelley A. McCarroll*  
Recorder  
File No. 50011 Fee \$ 1.00

BOOK 30 PAGE 358



CERTIFICATE OF LOCATION OF PLACER CLAIM

This is to Certify that the Flour Gold § 9 Placer Mining Claim, containing 160 acres, was located by Merle I. Zweifel, Locator, and Agent for

Merle I. Zweifel	Larry W. Lockwood	James H. Turner	Carolyn A. Lockwood
Jo Beamer	Marie O. Lockwood	Sandra Turner	Martha Lockwood

on the 14th day of July 1969.

This claim is situated in the Unknown Mining District, Eureka County, State of Nevada, and the area embraced comprises NE 1/4

SECTION 30 TOWNSHIP 25 North RANGE 49 EAST

THE location monument stands 200 feet due north of the center of the southern line of the claim.

The kind and amount of location work done on the claim is as follows: not less than \$20. was expended for trenching and sampling minerals.

The place where the above work done bears directly north from the center of the southern line of the claim, a distance of 250 feet.

All location and discovery work necessary to complete this location had been performed by

MERLE I. ZWEIFEL, Agent for

Dated this 14th day of July 1969.

Locator Larry W. Lockwood

Locator Merle I. Zweifel *Merle Zweifel*

Locator Marie O. Lockwood

Locator Jo Beamer

Locator James H. Turner

Locator Carolyn A. Lockwood

Locator Sandra Turner

Locator Martha Lockwood

STATE OF OKLAHOMA  
COUNTY OF POTTAWATOMIE



INDIVIDUAL ACKNOWLEDGMENT  
Oklahoma Form

Before me, the undersigned, a Notary Public in and for said County and State, on this 14th day of July, 1969, personally appeared Merle I. Zweifel, to me known to be the person who executed the within and foregoing instrument and acknowledged to me that he executed the same as his free and voluntary act and deed for the uses and purposes therein set forth.

RECORDED AT THE REQUEST OF  
Larry W. Lockwood  
on August 6, 1969  
at 45 miles, past 10 A. M.  
in Book 30 of OFFICIAL  
RECORDS, page 359, RECORDS  
OF EUREKA COUNTY, NEVADA  
*William A. Beamer*  
Recorded  
50012 Fee \$ 1.00  
File No.

My Commission expires  
January 20, 1971

*Jo Beamer*  
JO BEAMER

BOOK 30 PAGE 359

CERTIFICATE OF LOCATION OF FLACIER CLAIM

This is to Certify that the Flour Gold # 10 Placer Mining Claim, containing 160 acres, was located by Merle I. Zweifel, Locator, and Agent for

Merle I. Zweifel  
Jo Beamer

Larry W. Lockwood  
Marie O. Lockwood

James H. Turner  
Sandra Turner

Carolyn A. Lockwood  
Martha Lockwood

on the 14th day of July 1969.

This claim is situated in the Unknown Mining District, Eureka County, State of Nevada, and the area embraced comprises NE 1/4

SECTION 30 TOWNSHIP 25 North RANGE 49 EAST

THE location monument stands 200 feet due north of the center of the southern line of the claim.

The kind and amount of location work done on the claim is as follows: not less than \$20. was expended for trenching and sampling minerals.

The place where the above work done bears directly north from the center of the southern line of the claim, a distance of 250 feet.

All location and discovery work necessary to complete this location had been performed by

HERLE I. ZWEIFEL, Agent for

Dated this 14th day of July 1969.

Locator Larry W. Lockwood

Locator Merle I. Zweifel

Locator Marie O. Lockwood

Locator Jo Beamer

Locator James H. Turner

Locator Carolyn A. Lockwood

Locator Sandra Turner

Locator Martha Lockwood

STATE OF OKLAHOMA  
COUNTY OF POTTAWATOMIE) : **SEAL** INDIVIDUAL ACKNOWLEDGMENT  
Oklahoma Form



Before me, the undersigned, a Notary Public in and for said County and State, on this 14th day of July, 1969, personally appeared Merle I. Zweifel, to me known to be the person who executed the within and foregoing instrument and acknowledged to me that he executed the same as his free and voluntary act and deed for the uses and purposes therein set forth.

RECORDED AT THE REQUEST OF  
Larry W. Lockwood  
on August 6, 1969  
at 45 min. past 10 A. M.  
in Book 30 of FLACIER  
RECORDS, page 360 RECORDS  
OF EUREKA COUNTY, NEVADA  
Merle I. Zweifel  
Record # 50013 Fee \$ 1.00  
File No.

My Commission expires  
January 20, 1971

Jo Beamer  
JO BEAMER

BOOK 30 PAGE 360

CERTIFICATE OF LOCATION OF PLACER CLAIM

This is to Certify that the Flour Gold # 11 Placer Mining Claim, containing 160 acres, was located by Merle I. Zweifel, Locator, and Agent for

Merle I. Zweifel	Larry W. Lockwood	James H. Turner	Carolyn A. Lockwood
Jo Beamer	Marie O. Lockwood	Sandra Turner	Martha Lockwood

on the 14th day of July 1969.

This claim is situated in the Unknown Mining District, Eureka County, State of Nevada, and the area embraced comprises NE 1/4

SECTION 31 TOWNSHIP 25 North RANGE 49 EAST

THE location monument stands 200 feet due north of the center of the southern line of the claim.

The kind and amount of location work done on the claim is as follows: not less than \$20. was expended for trenching and sampling minerals.

The place where the above work done bears directly north from the center of the southern line of the claim, a distance of 250 feet.

All location and discovery work necessary to complete this location had been performed by

MERLE I. ZWEIFEL, Agent for

Dated this 14th day of July 1969.

Locator Larry W. Lockwood

Locator Merle I. Zweifel *Merle I. Zweifel*

Locator Marie O. Lockwood

Locator Jo Beamer

Locator James H. Turner

Locator Carolyn A. Lockwood

Locator Sandra Turner

Locator Martha Lockwood

STATE OF OKLAHOMA  
COUNTY OF POTTAWATOMIE



INDIVIDUAL ACKNOWLEDGMENT  
Oklahoma Form

Before me, the undersigned, a Notary Public in and for said County and State, on this 14th day of July, 1969, personally appeared Merle I. Zweifel, to me known to be the person who executed the within and foregoing instrument and acknowledged to me that he executed the same as his free and voluntary act and deed for the uses and purposes therein set forth.

RECORDED AT THE REQUEST OF  
Larry W. Lockwood  
on August 6, 19 69  
at 45 mins. past 10 A. M.  
in Book 30 of ORIGINAL  
RECORDS, page 361, RECORDS  
OF EUREKA COUNTY, NEVADA.  
Record Fee 50014 Fee \$ 1.00

My Commission expires  
January 20, 1971

*Jo Beamer*  
JO BEAMER

BOOK 80 PAGE 361

CERTIFICATE OF LOCATION OF PLACER CLAIM

This is to Certify that the Flour Gold # 12 Placer Mining Claim, containing 160 acres, was located by Merle I. Zweifel, Locator, and Agent for

Merle I. Zweifel  
Jo Beamer

Larry W. Lockwood  
Marie O. Lockwood

James H. Turner  
Sandra Turner

Carolyn A. Lockwood  
Martha Lockwood

on the 14th day of July 1969.

This claim is situated in the Unknown Mining District, Eureka County, State of Nevada, and the area embraced comprises SE 1/4

SECTION 31 TOWNSHIP 25 North RANGE 49 EAST

THE location monument stands 200 feet due north of the center of the southern line of the claim.

The kind and amount of location work done on the claim is as follows: not less than \$20. was expended for trenching and sampling minerals.

The place where the above work done bears directly north from the center of the southern line of the claim, a distance of 250 feet.

All location and discovery work necessary to complete this location had been performed by

MERLE I. ZWEIFEL, Agent for

Dated this 14th day of July 1969.

Locator Larry W. Lockwood

Locator Merle I. Zweifel *Merle I. Zweifel*

Locator Marie O. Lockwood

Locator Jo Beamer

Locator James H. Turner

Locator Carolyn A. Lockwood

Locator Sandra Turner

Locator Martha Lockwood

STATE OF OKLAHOMA  
COUNTY OF POTTAWATOMIE) **SEAL** INDIVIDUAL ACKNOWLEDGMENT  
Oklahoma Form

Before me, the undersigned, a Notary Public in and for said County and State, on this 14th day of July, 1969, personally appeared Merle I. Zweifel, to me known to be the person who executed the within and foregoing instrument and acknowledged to me that he executed the same as his free and voluntary act and deed for the uses and purposes therein set forth.

RECORDED AT THE REQUEST OF  
Larry W. Lockwood  
on August 6, 1969  
at 45 mins. past 10 A.M.  
in Book 30 of OFFICIAL  
RECORDS, page 362 RECORDS  
OF EUREKA COUNTY, NEVADA  
Recorded by William A. Beamer  
File No. 50015 Fee \$ 1.00

My Commission expires  
January 20, 1971

*Jo Beamer*  
JO BEAMER

BOOK 30 PAGE 362

CERTIFICATE OF LOCATION OF PLACER CLAIM

This is to Certify that the Flour Gold # 13 Placer Mining Claim, containing 160 acres, was located by Merle I. Zweifel, Locator, and Agent for

Merle I. Zweifel  
Jo Beamer

Larry W. Lockwood  
Marie O. Lockwood

James H. Turner  
Sandra Turner

Carolyn A. Lockwood  
Martha Lockwood

on the 14th day of July 1969.

This claim is situated in the Unknown Mining District, Eureka County, State of Nevada, and the area embraced comprises SW $\frac{1}{4}$

SECTION 32 TOWNSHIP 25 North RANGE 49 EAST

THE location monument stands 200 feet due north of the center of the southern line of the claim.

The kind and amount of location work done on the claim is as follows: not less than \$20. was expended for trenching and sampling minerals.

The place where the above work done bears directly north from the center of the southern line of the claim, a distance of 250 feet.

All location and discovery work necessary to complete this location had been performed by

MERLE I. ZWEIFEL, Agent for

Dated this 14th day of July 1969.

Locator Larry W. Lockwood

Locator Merle I. Zweifel *Merle I. Zweifel*

Locator Marie O. Lockwood

Locator Jo Beamer

Locator James H. Turner

Locator Carolyn A. Lockwood

Locator Sandra Turner

Locator Martha Lockwood

STATE OF OKLAHOMA  
COUNTY OF POTTAWATOMIE



INDIVIDUAL ACKNOWLEDGMENT  
Oklahoma Form

Before me, the undersigned Notary Public in and for said County and State, on this 14th day of July, 1969, personally appeared Merle I. Zweifel, to me known to be the person who executed the within and foregoing instrument and acknowledged to me that he executed the same as his free and voluntary act and deed for the uses and purposes therein set forth.

RECORDED AT THE REQUEST OF  
Larry W. Lockwood  
on August 6, 1969  
at 45 mins. past 10 A. M.  
in Book 30 of OFFICIAL  
RECORDS, page 363, RECORDS  
OF EUREKA COUNTY, NEVADA  
Recorder *William A. McLaughlin*  
File No. 50016 Fee \$ 1.00

My Commission expires  
January 20, 1971

*Jo Beamer*  
JO BEAMER

BOOK 30 PAGE 363

CERTIFICATE OF LOCATION OF PLACER CLAIM

This is to Certify that the Flour Gold # 14 Placer Mining Claim, containing 160 acres, was located by Merle I. Zweifel, Locator, and Agent for

Merle I. Zweifel	Larry W. Lockwood	James H. Turner	Carolyn A. Lockwood
Jo Beamer	Marie O. Lockwood	Sandra Turner	Martha Lockwood

on the 14th day of July 1969.

This claim is situated in the Unknown Mining District, Eureka County, State of Nevada, and the area embraced comprises <sup>NW 1/4</sup>

SECTION 32 TOWNSHIP 25 North RANGE 49 EAST

THE location monument stands 200 feet due north of the center of the southern line of the claim.

The kind and amount of location work done on the claim is as follows: not less than \$20. was expended for trenching and sampling minerals.

The place where the above work done bears directly north from the center of the southern line of the claim, a distance of 250 feet.

All location and discovery work necessary to complete this location had been performed by

MERLE I. ZWEIFEL, Agent for

Dated this 14th day of July 1969.

Locator Larry W. Lockwood

Locator Marie O. Lockwood

Locator James H. Turner

Locator Sandra Turner


Locator Merle I. Zweifel *Merle I. Zweifel*

Locator Jo Beamer

Locator Carolyn A. Lockwood

Locator Martha Lockwood

STATE OF OKLAHOMA  
COUNTY OF POTTAWATOMIE  
INDIVIDUAL ACKNOWLEDGMENT  
Oklahoma Form



Before me, the undersigned, a Notary Public in and for said County and State, on this 14th day of July, 1969, personally appeared Merle I. Zweifel, to me known to be the person who executed the within and foregoing instrument and acknowledged to me that he executed the same as his free and voluntary act and deed for the uses and purposes therein set forth.

RECORDED AT THE REQUEST OF  
Larry W. Lockwood  
on August 6, 1969  
at 45 miles, post 10 A. M.  
in Book 30 of GENERAL  
RECORDS, page 364  
OF EUREKA COUNTY  
*Jules A. DePaulis*  
Recorded 50017 Fee 1.00  
File No.

My Commission expires  
January 20, 1971

*Jo Beamer*  
JO BEAMER

BOOK 30 PAGE 364

CERTIFICATE OF LOCATION OF PLACER CLAIM

This is to Certify that the Flour Gold #15 Placer Mining Claim, containing 160 acres, was located by Merle I. Zweifel, Locator, and Agent for

Merle I. Zweifel  
Jo Beamer

Larry W. Lockwood  
Marie O. Lockwood

James H. Turner  
Sandra Turner

Carolyn A. Lockwood  
Martha Lockwood

on the 14th day of July 1969.

This claim is situated in the Unknown Mining District, Eureka County, State of Nevada, and the area embraced comprises SW $\frac{1}{4}$

SECTION 29 TOWNSHIP 25 North RANGE 49 EAST

THE location monument stands 200 feet due north of the center of the southern line of the claim.

The kind and amount of location work done on the claim is as follows: not less than \$20. was expended for trenching and sampling minerals.

The place where the above work done bears directly north from the center of the southern line of the claim, a distance of 250 feet.

All location and discovery work necessary to complete this location had been performed by

HERLE I. ZWEIFEL, Agent for

Dated this 14th day of July 1969.

Locator Larry W. Lockwood

Locator Merle I. Zweifel

Locator Marie O. Lockwood

Locator Jo Beamer

Locator James H. Turner

Locator Carolyn A. Lockwood

Locator Sandra Turner

Locator Martha Lockwood

STATE OF OKLAHOMA  
COUNTY OF POTTAWATOMIE

INDIVIDUAL ACKNOWLEDGMENT  
Oklahoma Form

RECORDED AT THE REQUEST OF  
Larry W. Lockwood  
on August 6 1969  
at 45 mins. past 10 A. M.  
in Book 30 of OFFICIAL  
RECORDS, page 365  
OF EUREKA COUNTY, NEVADA  
Shirley A. DePaoli  
Recorder  
File No. 50018 Fee \$ 1.00

Before me, the undersigned, a Notary Public in and for said County and State, on this 14th day of July, 1969, personally appeared Merle I. Zweifel, to me known to be the person who executed the within and foregoing instrument and acknowledged to me that he executed the same as his free and voluntary act and deed for the uses and purposes therein set forth.

My Commission expires  
January 20, 1971

Jo Beamer  
JO BEAMER

BOOK 30 PAGE 365

**CERTIFICATE OF LOCATION OF PLACER CLAIM**

This is to Certify that the Flour Gold # 16 Placer Mining Claim, containing 160 acres, was located by Merle I. Zweifel, Locator, and Agent for

Merle I. Zweifel	Larry W. Lockwood	James H. Turner	Carolyn A. Lockwood
Jo Beamer	Marie O. Lockwood	Sandra Turner	Martha Lockwood

on the 14th day of July 1969.

This claim is situated in the Unknown Mining District, Eureka County, State of Nevada, and the area embraced comprises NW 1/4

SECTION 29 TOWNSHIP 25 North RANGE 49 EAST

THE location monument stands 200 feet due north of the center of the southern line of the claim.

The kind and amount of location work done on the claim is as follows: not less than \$20. was expended for trenching and sampling minerals.

The place where the above work done bears directly north from the center of the southern line of the claim, a distance of 250 feet.

All location and discovery work necessary to complete this location had been performed by

MERLE I. ZWEIFEL, Agent for

Dated this 14th day of July 1969.

Locator Larry W. Lockwood

Locator Merle I. Zweifel *M. Zweifel*

Locator Marie O. Lockwood

Locator Jo Beamer

Locator James H. Turner

Locator Carolyn A. Lockwood

Locator Sandra Turner

Locator Martha Lockwood

STATE OF OKLAHOMA  
COUNTY OF POTTAWATOMIE  
INDIVIDUAL ACKNOWLEDGMENT  
Oklahoma Form

**SEAL**  
Affixed

Before me, the undersigned, a Notary Public in and for said County and State, on this 14th day of July, 1969, personally appeared Merle I. Zweifel, to me known to be the person who executed the within and foregoing instrument and acknowledged to me that he executed the same as his free and voluntary act and deed for the uses and purposes therein set forth.

RECORDED AT THE REQUEST OF  
Larry W. Lockwood  
on August 6, 1969  
at 45 mins. past 10 A. M.  
in Book 30 of OFFICIAL  
RECORDS, page 366, RECORDS  
OF EUREKA COUNTY, NEVADA  
*Julius A. McLaughlin*  
Recorded 50019 Fee \$ 1.00  
File No.

My Commission expires  
January 20, 1971

*Jo Beamer*  
JO BEAMER

BOOK 30 PAGE 366



**CERTIFICATE OF LOCATION OF PLACER CLAIM**

This is to Certify that the Flour Gold # 17 Placer Mining Claim, containing 160 acres, was located by Merle I. Zweifel, Locator, and Agent for

Merle I. Zweifel  
Jo Beamer

Larry W. Lockwood  
Marie O. Lockwood

James H. Turner  
Sandra Turner

Carolyn A. Lockwood  
Martha Lockwood

on the 14th day of July 1969.

This claim is situated in the Unknown Mining District, Eureka County, State of Nevada, and the area embraced comprises SW 1/4

SECTION 20 TOWNSHIP 25 North RANGE 49 EAST

THE location monument stands 200 feet due north of the center of the southern line of the claim.

The kind and amount of location work done on the claim is as follows: not less than \$20. was expended for trenching and sampling minerals.

The place where the above work done bears directly north from the center of the southern line of the claim, a distance of 250 feet.

All location and discovery work necessary to complete this location had been performed by

MERLE I. ZWEIFEL, Agent for

Dated this 14th day of July 1969.

Locator Larry W. Lockwood

Locator Merle I. Zweifel *Merle I. Zweifel*

Locator Marie O. Lockwood

Locator Jo Beamer

Locator James H. Turner

Locator Carolyn A. Lockwood

Locator Sandra Turner

Locator Martha Lockwood

STATE OF OKLAHOMA **SEAL** INDIVIDUAL ACKNOWLEDGMENT  
COUNTY OF POTTAWATOMIE) **Affixed** Oklahoma Form

Before me, the undersigned, a Notary Public in and for said County and State, on this 14th day of July, 1969, personally appeared Merle I. Zweifel, to me known to be the person who executed the within and foregoing instrument and acknowledged to me that he executed the same as his free and voluntary act and deed for the uses and purposes therein set forth.

RECORDED AT THE REQUEST OF  
Larry W. Lockwood  
on August 6, 19 69  
at 45 mins. past 10 A. M.  
in Book 30 of OFFICIAL  
RECORDS, page 367, RECORDS  
OF EUREKA COUNTY, NEVADA  
*Merle I. Zweifel*  
Recorder  
File No. 50020 Fee \$ 1.00

My Commission expires  
January 20, 1971

*Jo Beamer*  
JO BEAMER

BOOK 30 PAGE 367

CERTIFICATE OF LOCATION OF PLACER CLAIM

This is to Certify that the Flour Gold # 18 Placer Mining Claim, containing 160 acres, was located by Merle I. Zweifel, Locator, and Agent for

Merle I. Zweifel  
Jo Beamer

Larry W. Lockwood  
Marie O. Lockwood

James H. Turner  
Sandra Turner

Carolyn A. Lockwood  
Martha Lockwood

on the 14th day of July 1969.

This claim is situated in the Unknown Mining District, Eureka County, State of Nevada, and the area embraced comprises NW $\frac{1}{4}$

SECTION 20 TOWNSHIP 25 North RANGE 49 EAST

THE location monument stands 200 feet due north of the center of the southern line of the claim.

The kind and amount of location work done on the claim is as follows: not less than \$20. was expended for trenching and sampling minerals.

The place where the above work done bears directly north from the center of the southern line of the claim, a distance of 250 feet.

All location and discovery work necessary to complete this location had been performed by

MERLE I. ZWEIFEL, Agent for

Dated this 14th day of July 1969.

Locator Larry W. Lockwood

Locator Merle I. Zweifel *Merle I. Zweifel*

Locator Marie O. Lockwood

Locator Jo Beamer

Locator James H. Turner

Locator Carolyn A. Lockwood

Locator Sandra Turner

Locator Martha Lockwood

STATE OF OKLAHOMA  
COUNTY OF POTTAWATOMIE) **SEAL** INDIVIDUAL ACKNOWLEDGMENT  
Affixed Oklahoma Form

Before me, the undersigned, a Notary Public in and for said County and State, on this 14th day of July, 1969, personally appeared Merle I. Zweifel, to me known to be the person who executed the within and foregoing instrument and acknowledged to me that he executed the same as his free and voluntary act and deed for the uses and purposes therein set forth.

RECORDED AT THE REQUEST OF  
Larry W. Lockwood  
on August 6, 1969  
at 45 mins. past 10 A. M.  
in Book 30 of OFFICIAL  
RECORDS, page 368, RECORDS  
OF EUREKA COUNTY, NEVADA  
Recorded *Hollis A. DeLoach*  
File No. 50021 Fee \$ 1.00

My Commission expires  
January 20, 1971

*Jo Beamer*  
JO BEAMER

BOOK 30 PAGE 368

CERTIFICATE OF LOCATION OF PLACER CLAIM

This is to Certify that the Flour Gold # 19 Placer Mining Claim, containing 160 acres, was located by Merle I. Zweifel, Locator, and Agent for

Merle I. Zweifel  
Jo Beamer

Larry W. Lockwood  
Marie O. Lockwood

James H. Turner  
Sandra Turner

Carolyn A. Lockwood  
Martha Lockwood

on the 14th day of July 1969.

This claim is situated in the Unknown Mining District, Eureka County, State of Nevada, and the area embraced comprises NE 1/4

SECTION 20 TOWNSHIP 25 North RANGE 49 EAST

THE location monument stands 200 feet due north of the center of the southern line of the claim.

The kind and amount of location work done on the claim is as follows: not less than \$20. was expended for trenching and sampling minerals.

The place where the above work done bears directly north from the center of the southern line of the claim, a distance of 250 feet.

All location and discovery work necessary to complete this location had been performed by

MERLE I. ZWEIFEL, Agent for

Dated this 14th day of July 1969.

Locator Larry W. Lockwood

Locator Merle I. Zweifel *Merle I. Zweifel*

Locator Marie O. Lockwood

Locator Jo Beamer

Locator James H. Turner

Locator Carolyn A. Lockwood

Locator Sandra Turner

Locator Martha Lockwood

STATE OF OKLAHOMA  
COUNTY OF POTTAWATOMIE

INDIVIDUAL ACKNOWLEDGMENT  
Oklahoma Form

RECORDED AT THE REQUEST OF  
Larry W. Lockwood  
on August 6, 1969  
at 45 mins. past 10 A.M.  
in Book 30 of OFFICIAL  
RECORDS, page 369, RECORDS  
OF EUREKA COUNTY, NEVADA  
*Shelley G. McLaughlin*  
Recorded 50022 Fee \$ 1.00  
File No.

Before me, the undersigned, a Notary Public in and for said County and State, on this 14th day of July, 1969, personally appeared Merle I. Zweifel, to me known to be the person who executed the within and foregoing instrument and acknowledged to me that he executed the same as his free and voluntary act and deed for the uses and purposes therein set forth.

My Commission expires  
January 20, 1971

*J. Beamer*  
JO BEAMER

BOOK 30 PAGE 369

CERTIFICATE OF LOCATION OF PLACER CLAIM

This is to Certify that the Flour Gold # 20 Placer Mining Claim, containing 160 acres, was located by Merle I. Zweifel, Locator, and Agent for

Merle I. Zweifel  
Jo Beamer

Larry W. Lockwood  
Marie O. Lockwood

James H. Turner  
Sandra Turner

Carolyn A. Lockwood  
Martha Lockwood

on the 14th day of July 1969.

This claim is situated in the Unknown Mining District, Eureka County, State of Nevada, and the area embraced comprises SE $\frac{1}{4}$

SECTION 20 TOWNSHIP 25 North RANGE 49 EAST

THE location monument stands 200 feet due north of the center of the southern line of the claim.

The kind and amount of location work done on the claim is as follows: not less than \$20. was expended for trenching and sampling minerals.

The place where the above work done bears directly north from the center of the southern line of the claim, a distance of 250 feet.

All location and discovery work necessary to complete this location had been performed by

MERLE I. ZWEIFEL, Agent for

Dated this 14th day of July 1969.

Locator Larry W. Lockwood

Locator Merle I. Zweifel *Merle Zweifel*

Locator Marie O. Lockwood

Locator Jo Beamer

Locator James H. Turner

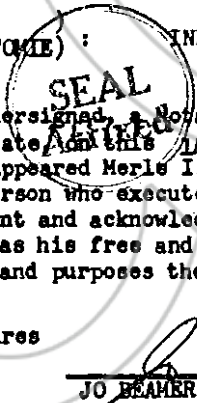
Locator Carolyn A. Lockwood

Locator Sandra Turner

Locator Martha Lockwood

STATE OF OKLAHOMA  
COUNTY OF POTTAWATOMIE) : INDIVIDUAL ACKNOWLEDGMENT  
Oklahoma Form

Before me, the undersigned, a Notary Public in and for said County and State, on this 14th day of July, 1969, personally appeared Merle I. Zweifel, to me known to be the person who executed the within and foregoing instrument and acknowledged to me that he executed the same as his free and voluntary act and deed for the uses and purposes therein set forth.



RECORDED AT THE REQUEST OF  
Larry W. Lockwood  
on August 6, 1969  
at 45 mins past 10 A. M.  
in Book 30 of OFFICIAL  
RECORDS, Page 370, RECORDS  
OF EUREKA COUNTY, NEVADA  
*William A. McFarlin*  
Record No. 50023 Fee \$ 1.00  
File No.

My Commission expires  
January 20, 1971

*Jo Beamer*  
JO BEAMER

BOOK 30 PAGE 370

CERTIFICATE OF LOCATION OF PLACER CLAIM

This is to Certify that the Flour Gold # 21 Placer Mining Claim, containing 160 acres, was located by Merle I. Zweifel, Locator, and Agent for

Merle I. Zweifel  
Jo Beamer

Larry W. Lockwood  
Marie O. Lockwood

James H. Turner  
Sandra Turner

Carolyn A. Lockwood  
Martha Lockwood

on the 14th day of July 1969.

This claim is situated in the Unknown Mining District, Eureka County, State of Nevada, and the area embraced comprises NE 1/4

SECTION 29 TOWNSHIP 25 North RANGE 49 EAST

THE location monument stands 200 feet due north of the center of the southern line of the claim.

The kind and amount of location work done on the claim is as follows: not less than \$20. was expended for trenching and sampling minerals.

The place where the above work done bears directly north from the center of the southern line of the claim, a distance of 250 feet.

All location and discovery work necessary to complete this location had been performed by

MERLE I. ZWEIFEL, Agent for

Dated this 14th day of July 1969.

Locator Larry W. Lockwood

Locator Merle I. Zweifel *Merle I. Zweifel*

Locator Marie O. Lockwood

Locator Jo Beamer

Locator James H. Turner

Locator Carolyn A. Lockwood

Locator Sandra Turner

Locator Martha Lockwood

STATE OF OKLAHOMA  
COUNTY OF POTTAWATOMIE

INDIVIDUAL ACKNOWLEDGMENT  
Oklahoma Form

RECORDED AT THE REQUEST OF  
Larry W. Lockwood  
on August 6, 1969  
at 45 mins past 10 A. M.  
in Book 30 of OFFICIAL  
RECORDS, page 371, RECORDS  
OF EUREKA COUNTY, NEVADA.

Recorded 50024  
File No. 50024 Fee \$ 1.00

Before me, the undersigned, a Notary Public in and for said County and State, on this 14th day of July, 1969, personally appeared Merle I. Zweifel, to me known to be the person who executed the within and foregoing instrument and acknowledged to me that he executed the same as his free and voluntary act and deed for the uses and purposes therein set forth.

My Commission expires  
January 20, 1971

*Jo Beamer*  
JO BEAMER

BOOK 30 PAGE 371

**CERTIFICATE OF LOCATION OF PLACER CLAIM**

This is to Certify that the Flour Gold # 22 Placer Mining Claim, containing 160 acres, was located by Merle I. Zweifel, Locator, and Agent for

Merle I. Zweifel  
Jo Beamer

Larry W. Lockwood  
Marie O. Lockwood

James H. Turner  
Sandra Turner

Carolyn A. Lockwood  
Martha Lockwood

on the 14th day of July 1969.

This claim is situated in the Unknown Mining District, Eureka County, State of Nevada, and the area embraced comprises SE 1/4

SECTION 29 TOWNSHIP 25 North RANGE 49 EAST

THE location monument stands 200 feet due north of the center of the southern line of the claim.

The kind and amount of location work done on the claim is as follows: not less than \$20. was expended for trenching and sampling minerals.

The place where the above work done bears directly north from the center of the southern line of the claim, a distance of 250 feet.

All location and discovery work necessary to complete this location had been performed by

MERLE I. ZWEIFEL, Agent for

Dated this 14th day of July 1969.

Locator Larry W. Lockwood

Locator Merle I. Zweifel *Merle Zweifel*

Locator Marie O. Lockwood

Locator Jo Beamer

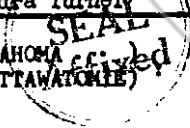
Locator James H. Turner

Locator Carolyn A. Lockwood

Locator Sandra Turner

Locator Martha Lockwood

STATE OF OKLAHOMA  
COUNTY OF POTTAWATOMIE



**INDIVIDUAL ACKNOWLEDGMENT**  
Oklahoma Form

Before me, the undersigned, a Notary Public in and for said County and State, on this 14th day of July, 1969, personally appeared Merle I. Zweifel, to me known to be the person who executed the within and foregoing instrument and acknowledged to me that he executed the same as his free and voluntary act and deed for the uses and purposes therein set forth.

RECORDED AT THE REQUEST OF  
Larry W. Lockwood  
on August 6, 19 69  
at 45 mins. past 10 A. M.  
in Book 30 of OFFICIAL  
RECORDS, page 372, RECORDS  
OF EUREKA COUNTY, NEVADA  
*Shirley A. Metcalfe*  
Recorder  
File No. 50025 Fee \$ 1.00

My Commission expires  
January 20, 1971

Jo Beamer  
JO BEAMER

BOOK 30 - PAGE 372

CERTIFICATE OF LOCATION OF PLACER CLAIM

This is to Certify that the Flour Gold # 23 Placer Mining Claim, containing 160 acres, was located by Merle I. Zweifel, Locator, and Agent for

Merle I. Zweifel	Larry W. Lockwood	James H. Turner	Carolyn A. Lockwood
Jo Beaver	Marie O. Lockwood	Sandra Turner	Martha Lockwood

on the 14th day of July 1969.

This claim is situated in the Unknown Mining District, Eureka County, State of Nevada, and the area embraced comprises NE 1/4

SECTION 32 TOWNSHIP 25 North RANGE 49 EAST

THE location monument stands 200 feet due north of the center of the southern line of the claim.

The kind and amount of location work done on the claim is as follows: not less than \$20. was expended for trenching and sampling minerals.

The place where the above work done bears directly north from the center of the southern line of the claim, a distance of 250 feet.

All location and discovery work necessary to complete this location had been performed by

HERLE I. ZWEIFEL, Agent for

Dated this 14th day of July 1969.

Locator Larry W. Lockwood

Locator Merle I. Zweifel *Merle I. Zweifel*

Locator Marie O. Lockwood

Locator Jo Beaver

Locator James H. Turner

Locator Carolyn A. Lockwood

Locator Sandra Turner

Locator Martha Lockwood

STATE OF OKLAHOMA COUNTY OF POTTAWATOMIE **SEAL** Affixed INDIVIDUAL ACKNOWLEDGMENT Oklahoma Form

Before me, the undersigned, a Notary Public in and for said County and State, on this 14th day of July, 1969, personally appeared Merle I. Zweifel, to me known to be the person who executed the within and foregoing instrument and acknowledged to me that he executed the same as his free and voluntary act and deed for the uses and purposes therein set forth.

RECORDED AT THE REQUEST OF Larry W. Lockwood on August 6, 1969 at 45 mins. past 10 A. M. In Book 30 of OFFICIAL RECORDS, page 373, RECORDS OF EUREKA COUNTY, NEVADA *Merle I. Zweifel* Recorder 50026 Fee \$ 1.00

My Commission expires January 20, 1971

*Jo Beaver*  
JO BEAVER

BOOK 30 PAGE 373

50027

CERTIFICATE OF LOCATION OF PLACER CLAIM

This is to Certify that the Flour Gold # 24 Placer Mining Claim, containing 160 acres, was located by Merle I. Zweifel, Locator, and Agent for

Merle I. Zweifel  
Jo Beamer

Larry W. Lockwood  
Marie O. Lockwood

James H. Turner  
Sandra Turner

Carolyn A. Lockwood  
Martha Lockwood

on the 14th day of July 1969.

This claim is situated in the Unknown Mining District, Eureka County, State of Nevada, and the area embraced comprises SE 1/4

SECTION 32 TOWNSHIP 25 North RANGE 49 EAST

THE location monument stands 200 feet due north of the center of the southern line of the claim.

The kind and amount of location work done on the claim is as follows: not less than \$20. was expended for trenching and sampling minerals.

The place where the above work done bears directly north from the center of the southern line of the claim, a distance of 250 feet.

All location and discovery work necessary to complete this location had been performed by

MERLE I. ZWEIFEL, Agent for

Dated this 14th day of July 1969.

Locator Larry W. Lockwood

Locator Merle I. Zweifel *Merle I. Zweifel*

Locator Marie O. Lockwood

Locator Jo Beamer


Locator James H. Turner

Locator Carolyn A. Lockwood

Locator Sandra Turner

Locator Martha Lockwood

STATE OF OKLAHOMA  
COUNTY OF POTTAWATOMIE



INDIVIDUAL ACKNOWLEDGMENT  
Oklahoma Form

Before me, the undersigned, Notary Public in and for said County and State, on this 14th day of July, 1969, personally appeared Merle I. Zweifel, to me known to be the person who executed the within and foregoing instrument and acknowledged to me that he executed the same as his free and voluntary act and deed for the uses and purposes therein set forth.

RECORDED AT THE REQUEST OF  
Larry W. Lockwood  
on August 6, 1969  
at 45 mins. past 10 A. M.  
in Book 30 of OFFICIAL  
RECORDS, page 374, RECORDS  
OF EUREKA COUNTY, NEVADA  
*Shirley A. McLaughlin*  
Records  
File No. 50027 Fee \$ 1.00

My Commission expires  
January 20, 1971

*Jo Beamer*  
JO BEAMER

BOOK 30 PAGE 374



CERTIFICATE OF LOCATION OF PLACER CLAIM

This is to Certify that the Flour Gold # 25 Placer Mining Claim, containing 160 acres, was located by Merle I. Zweifel, Locator, and Agent for

Merle I. Zweifel  
Jo Beaver

Larry W. Lockwood  
Marie O. Lockwood

James H. Turner  
Sandra Turner

Carolyn A. Lockwood  
Martha Lockwood

on the 14th day of July 1969.

This claim is situated in the Unknown Mining District, Eureka County, State of Nevada, and the area embraced comprises SW $\frac{1}{4}$

SECTION 33 TOWNSHIP 25 North RANGE 49 EAST

THE location monument stands 200 feet due north of the center of the southern line of the claim.

The kind and amount of location work done on the claim is as follows: not less than \$20. was expended for trenching and sampling minerals.

The place where the above work done bears directly north from the center of the southern line of the claim, a distance of 250 feet.

All location and discovery work necessary to complete this location had been performed by

HERLE I. ZWEIFEL, Agent for

Dated this 14th day of July 1969.

Locator Larry W. Lockwood

Locator Merle I. Zweifel *Merle I. Zweifel*

Locator Marie O. Lockwood

Locator Jo Beaver

Locator James H. Turner

Locator Carolyn A. Lockwood

Locator Sandra Turner

Locator Martha Lockwood

STATE OF OKLAHOMA  
COUNTY OF POTTAWATOMIE



INDIVIDUAL ACKNOWLEDGMENT  
Oklahoma Form

Before me, the undersigned, a Notary Public in and for said County and State, on this 14th day of July, 1969, personally appeared Merle I. Zweifel, to me known to be the person who executed the within and foregoing instrument and acknowledged to me that he executed the same as his free and voluntary act and deed for the uses and purposes therein set forth.

My Commission expires  
January 20, 1971

*Jo Beaver*  
JO BEAVER

RECORDED AT THE REQUEST OF  
Larry W. Lockwood  
on August 6, 19 69  
at 45 mins. past 10 A. M.  
in Book 30 of OFFICIAL  
RECORDS, page 375 RECORDS  
OF EUREKA COUNTY, NEVADA.  
Recorded *Merle I. Zweifel*  
File No. 50028 Fee \$ 1.00

BOOK 30 PAGE 375

CERTIFICATE OF LOCATION OF PLACER CLAIM

This is to Certify that the Flour Gold #26 Placer Mining Claim, containing 160 acres, was located by Merle I. Zweifel, Locator, and Agent for

Merle I. Zweifel  
Jo Beamer

Larry W. Lockwood  
Marie O. Lockwood

James H. Turner  
Sandra Turner

Carolyn A. Lockwood  
Martha Lockwood

on the 14th day of July 1969.

This claim is situated in the Unknown Mining District, Eureka County, State of Nevada, and the area embraced comprises NW 1/4

SECTION 33 TOWNSHIP 25 North RANGE 49 EAST

THE location monument stands 200 feet due north of the center of the southern line of the claim.

The kind and amount of location work done on the claim is as follows: not less than \$20. was expended for trenching and sampling minerals.

The place where the above work done bears directly north from the center of the southern line of the claim, a distance of 250 feet.

All location and discovery work necessary to complete this location had been performed by

HERLE I. ZWEIFEL, Agent for

Dated this 14th day of July 1969.

Locator Larry W. Lockwood

Locator Merle I. Zweifel

Locator Marie O. Lockwood

Locator Jo Beamer

Locator James H. Turner

Locator Carolyn A. Lockwood

Locator Sandra Turner

Locator Martha Lockwood

STATE OF OKLAHOMA  
COUNTY OF POTTAWATOMIE



INDIVIDUAL ACKNOWLEDGMENT  
Oklahoma Form

Before me, the undersigned, a Notary Public in and for said County and State, on this 14th day of July, 1969, personally appeared Merle I. Zweifel, to me known to be the person who executed the within and foregoing instrument and acknowledged to me that he executed the same as his free and voluntary act and deed for the uses and purposes therein set forth.

RECORDED AT THE REQUEST OF  
Larry W. Lockwood  
on August 6, 1969  
at 45 mins. past 10 A. M.  
in Book 30 of GENERAL  
RECORDS, page 376  
OF EUREKA COUNTY, NEV. BY  
William A. DePaoli  
Recorder  
File No. 50029 Fee \$1.00

My Commission expires  
January 20, 1971

Jo Beamer  
JO BEAMER

BOOK 30 PAGE 376

CERTIFICATE OF LOCATION OF PLACER CLAIM

This is to Certify that the Flour Gold # 27 Placer Mining Claim, containing 160 acres, was located by Merle I. Zweifel, Locator, and Agent for

Merle I. Zweifel  
Jo Beamer

Larry W. Lockwood  
Marie O. Lockwood

James H. Turner  
Sandra Turner

Carolyn A. Lockwood  
Martha Lockwood

on the 14th day of July 1969.

This claim is situated in the Unknown Mining District, Eureka County, State of Nevada, and the area embraced comprises SW 1/4

SECTION 28 TOWNSHIP 25 North RANGE 49 EAST

THE location monument stands 200 feet due north of the center of the southern line of the claim.

The kind and amount of location work done on the claim is as follows: not less than \$20. was expended for trenching and sampling minerals.

The place where the above work done bears directly north from the center of the southern line of the claim, a distance of 250 feet.

All location and discovery work necessary to complete this location had been performed by

HERLE I. ZWEIFEL, Agent for

Dated this 14th day of July 1969.

Locator Larry W. Lockwood

Locator Merle I. Zweifel *Merle I. Zweifel*

Locator Marie O. Lockwood

Locator Jo Beamer

Locator James H. Turner

Locator Carolyn A. Lockwood

Locator Sandra Turner

Locator Martha Lockwood

STATE OF OKLAHOMA **SEAL** INDIVIDUAL ACKNOWLEDGMENT  
COUNTY OF POTTAWATOMIE **Affixed** Oklahoma Form

Before me, the undersigned, a Notary Public in and for said County and State, on this 14th day of July, 1969, personally appeared Merle I. Zweifel, to me known to be the person who executed the within and foregoing instrument and acknowledged to me that he executed the same as his free and voluntary act and deed for the uses and purposes therein set forth.

RECORDED AT THE REQUEST OF  
Larry W. Lockwood  
on August 6, 1969  
at 45 mins. past 10 A. M.  
in Book 30 of OFFICIAL  
RECORDS, page 377, RECORDS  
OF EUREKA COUNTY, NEVADA  
*William A. Petroski*  
Recorder  
File No. 50030 Fee \$ 1.00

My Commission expires  
January 20, 1971

*Jo Beamer*  
JO BEAMER

BOOK 30 PAGE 377

CERTIFICATE OF LOCATION OF PLACER CLAIM

This is to Certify that the Flour Gold # 28 Placer Mining Claim, containing 160 acres, was located by Merle I. Zweifel, Locator, and Agent for

Merle I. Zweifel  
Jo Beamer

Larry W. Lockwood  
Marie O. Lockwood

James H. Turner  
Sandra Turner

Carolyn A. Lockwood  
Martha Lockwood

on the 14th day of July 1969.

This claim is situated in the Unknown Mining District, Eureka County, State of Nevada, and the area embraced comprises NW 1/4

SECTION 28 TOWNSHIP 25 North RANGE 49 EAST

THE location monument stands 200 feet due north of the center of the southern line of the claim.

The kind and amount of location work done on the claim is as follows: not less than \$20. was expended for trenching and sampling minerals.

The place where the above work done bears directly north from the center of the southern line of the claim, a distance of 250 feet.

All location and discovery work necessary to complete this location had been performed by

MERLE I. ZWEIFEL, Agent for

Dated this 14th day of July 1969.

Locator Larry W. Lockwood

Locator Merle I. Zweifel

Locator Marie O. Lockwood

Locator Jo Beamer

Locator James H. Turner

Locator Carolyn A. Lockwood

Locator Sandra Turner

Locator Martha Lockwood

STATE OF OKLAHOMA

COUNTY OF POTTAWATOMIE

SEAL  
Affixed

INDIVIDUAL ACKNOWLEDGMENT  
Oklahoma Form

Before me, the undersigned, a Notary Public in and for said County and State, on this 14th day of July, 1969, personally appeared Merle I. Zweifel, to me known to be the person who executed the within and foregoing instrument and acknowledged to me that he executed the same as his free and voluntary act and deed for the uses and purposes therein set forth.

My Commission expires  
January 20, 1971

Jo Beamer  
JO BEAMER

RECORDED AT THE REQUEST OF  
Larry W. Lockwood

on August 6, 1969

at 45 mins. past 10 A. M.

in Book 30 of OFFICIAL

RECORDS, page 378

OF EUREKA COUNTY, NEVADA

William A. DePaolo

Recorder

File No. 50031 Fee \$1.00

BOOK 30 PAGE 378

50032

CERTIFICATE OF LOCATION OF PLACER CLAIM

This is to Certify that the Flour Gold # 29 Placer Mining Claim, containing 160 acres, was located by Merle I. Zweifel, Locator, and Agent for

Merle I. Zweifel	Larry W. Lockwood	James H. Turner	Carolyn A. Lockwood
Jo Beamer	Marie O. Lockwood	Sandra Turner	Martha Lockwood

on the 14th day of July 1969.

This claim is situated in the Unknown Mining District, Eureka County, State of Nevada, and the area embraced comprises SW 1/4

SECTION 21 TOWNSHIP 25 North RANGE 49 EAST

THE location monument stands 200 feet due north of the center of the southern line of the claim.

The kind and amount of location work done on the claim is as follows: not less than \$20. was expended for trenching and sampling minerals.

The place where the above work done bears directly north from the center of the southern line of the claim, a distance of 250 feet.

All location and discovery work necessary to complete this location had been performed by

MERLE I. ZWEIFEL, Agent for

Dated this 14th day of July 1969.

Locator Larry W. Lockwood

Locator Merle I. Zweifel *Merle Zweifel*

Locator Marie O. Lockwood

Locator Jo Beamer

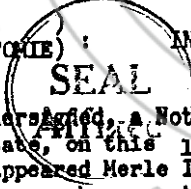
Locator James H. Turner

Locator Carolyn A. Lockwood

Locator Sandra Turner

Locator Martha Lockwood

STATE OF OKLAHOMA )  
COUNTY OF POTTAWATOMIE ) : INDIVIDUAL ACKNOWLEDGMENT  
Oklahoma Form



Before me, the undersigned, a Notary Public in and for said County and State, on this 14th day of July, 1969, personally appeared Merle I. Zweifel, to me known to be the person who executed the within and foregoing instrument and acknowledged to me that he executed the same as his free and voluntary act and deed for the uses and purposes therein set forth.

RECORDED AT THE REQUEST OF  
Larry W. Lockwood  
on August 6, 1969  
at 45 mins. past 10 A. M.  
in Book 30 of OFFICIAL  
RECORDS, page 379, RECORDS  
OF EUREKA COUNTY, NEVADA  
*Willie A. DeLoach*  
Record # 50032 Fee \$ 1.00  
File No. \_\_\_\_\_

My Commission expires  
January 20, 1971

*Jo Beamer*  
JO BEAMER

BOOK 30 PAGE 379

CERTIFICATE OF LOCATION OF PLACER CLAIM

This is to Certify that the Flour Gold # 30 Placer Mining Claim, containing 160 acres, was located by Merle I. Zweifel, Locator, and Agent for

Merle I. Zweifel  
Jo Beamer

Larry W. Lockwood  
Marie O. Lockwood

James H. Turner  
Sandra Turner

Carolyn A. Lockwood  
Martha Lockwood

on the 14th day of July 1969.

This claim is situated in the Unknown Mining District, Eureka County, State of Nevada, and the area embraced comprises NW 1/4

SECTION 21 TOWNSHIP 25 North RANGE 49 EAST

THE location monument stands 200 feet due north of the center of the southern line of the claim.

The kind and amount of location work done on the claim is as follows: not less than \$20. was expended for trenching and sampling minerals.

The place where the above work done bears directly north from the center of the southern line of the claim, a distance of 250 feet.

All location and discovery work necessary to complete this location had been performed by

MERLE I. ZWEIFEL, Agent for

Dated this 14th day of July 1969.

Locator Larry W. Lockwood

Locator Merle I. Zweifel *Merle I. Zweifel*

Locator Marie O. Lockwood

Locator Jo Beamer

Locator James H. Turner

Locator Carolyn A. Lockwood

Locator Sandra Turner

Locator Martha Lockwood

STATE OF OKLAHOMA )  
COUNTY OF POTTAWATOMIE ) **SEAL** INDIVIDUAL ACKNOWLEDGMENT  
Affixed Oklahoma Form

Before me, the undersigned, a Notary Public in and for said County and State, on this 14th day of July, 1969, personally appeared Merle I. Zweifel, to me known to be the person who executed the within and foregoing instrument and acknowledged to me that he executed the same as his free and voluntary act and deed for the uses and purposes therein set forth.

My Commission expires  
January 20, 1971

*Jo Beamer*  
JO BEAMER

RECORDED AT THE REQUEST OF  
Larry W. Lockwood  
on August 6 1969  
at 45 mins. past 10 A. M.  
in Book 30 of OFFICIAL  
RECORDS, page 380  
OF EUREKA COUNTY, NEVADA  
*William A. McPhee*  
Records  
File No. 50033 Fee \$ 1.00

BOOK 30 PAGE 380

CERTIFICATE OF LOCATION OF PLACER CLAIM

This is to Certify that the Flour Gold # 31 Placer Mining Claim, containing 160 acres, was located by Merle I. Zweifel, Locator, and Agent for

Merle I. Zweifel  
Jo Beamer

Larry W. Lockwood  
Marie O. Lockwood

James H. Turner  
Sandra Turner

Carolyn A. Lockwood  
Martha Lockwood

on the 14th day of July 1969.

This claim is situated in the Unknown Mining District, Eureka County, State of Nevada, and the area embraced comprises NE<sup>4</sup>

SECTION 21 TOWNSHIP 25 North RANGE 49 EAST

THE location monument stands 200 feet due north of the center of the southern line of the claim.

The kind and amount of location work done on the claim is as follows: not less than \$20. was expended for trenching and sampling minerals.

The place where the above work done bears directly north from the center of the southern line of the claim, a distance of 250 feet.

All location and discovery work necessary to complete this location had been performed by

HERLE I. ZWEIFEL, Agent for

Dated this 14th day of July 1969.

Locator Larry W. Lockwood

Locator Merle I. Zweifel *Merle Zweifel*

Locator Marie O. Lockwood

Locator Jo Beamer

Locator James H. Turner

Locator Carolyn A. Lockwood

Locator Sandra Turner

Locator Martha Lockwood

STATE OF OKLAHOMA )  
COUNTY OF POTTAWATOMIE )



INDIVIDUAL ACKNOWLEDGMENT  
Oklahoma Form

Before me, the undersigned (a Notary Public in and for said County and State, on this 14th day of July, 1969, personally appeared Merle I. Zweifel, to me known to be the person who executed the within and foregoing instrument and acknowledged to me that he executed the same as his free and voluntary act and deed for the uses and purposes therein set forth.

RECORDED AT THE REQUEST OF  
Larry W. Lockwood  
on August 6, 1969  
at 45 mins. past 10 A.M.  
in Book 30 of OFFICIAL  
RECORDS, page 381, RECORDS  
OF EUREKA COUNTY, NEVADA  
*William A. DePaolis*  
Recorder  
File No. 50034 Fee \$ 1.00

My Commission expires  
January 20, 1971

*Jo Beamer*  
JO BEAMER

BOOK 30 PAGE 381

CERTIFICATE OF LOCATION OF PLACER CLAIM

This is to Certify that the Flour Gold # 32 Placer Mining Claim, containing 160 acres, was located by Merle I. Zweifel, Locator, and Agent for

Merle I. Zweifel  
Jo Beamer

Larry W. Lockwood  
Marie O. Lockwood

James H. Turner  
Sandra Turner

Carolyn A. Lockwood  
Martha Lockwood

on the 14th day of July 1969.

This claim is situated in the Unknown Mining District, Eureka County, State of Nevada, and the area embraced comprises SE 1/4

SECTION 21 TOWNSHIP 25 North RANGE 49 EAST

THE location monument stands 200 feet due north of the center of the southern line of the claim.

The kind and amount of location work done on the claim is as follows: not less than \$20. was expended for trenching and sampling minerals.

The place where the above work done bears directly north from the center of the southern line of the claim, a distance of 250 feet.

All location and discovery work necessary to complete this location had been performed by

HERLE I. ZWEIFEL, Agent for

Dated this 14th day of July 1969.

Locator Larry W. Lockwood

Locator Merle I. Zweifel *Merle I. Zweifel*

Locator Marie O. Lockwood

Locator Jo Beamer

Locator James H. Turner

Locator Carolyn A. Lockwood

Locator Sandra Turner

Locator Martha Lockwood

STATE OF OKLAHOMA  
COUNTY OF POTTAWATOMIE) **SEAL** INDIVIDUAL ACKNOWLEDGMENT  
Oklahoma Form

**SEAL**  
Affixed

Before me, the undersigned, a Notary Public in and for said County and State, on this 14th day of July, 1969, personally appeared Merle I. Zweifel, to me known to be the person who executed the within and foregoing instrument and acknowledged to me that he executed the same as his free and voluntary act and deed for the uses and purposes therein set forth.

RECORDED AT THE REQUEST OF  
Larry W. Lockwood  
on August 6, 19 69  
at 45 mins. past 10 A. M.  
in Book 30 of OFFICIAL  
RECORDS, page 382, RECORDS  
OF EUREKA COUNTY, NEVADA  
*Hollis A. Metcalfe*  
Recorder  
File No. 50035 Fee \$ 1.00

My Commission expires  
January 20, 1971

*Jo Beamer*  
JO BEAMER

BOOK 30 PAGE 382



CERTIFICATE OF LOCATION OF PLACER CLAIM

This is to Certify that the Flour Gold # 33 Placer Mining Claim, containing 160 acres, was located by Merle I. Zweifel, Locator, and Agent for

Merle I. Zweifel  
Jo Beaver

Larry W. Lockwood  
Marie O. Lockwood

James H. Turner  
Sandra Turner

Carolyn A. Lockwood  
Martha Lockwood

on the 14th day of July 1969.

This claim is situated in the Unknown Mining District, Eureka County, State of Nevada, and the area embraced comprises NE 1/4

SECTION 28 TOWNSHIP 25 North RANGE 49 EAST

THE location monument stands 200 feet due north of the center of the southern line of the claim.

The kind and amount of location work done on the claim is as follows: not less than \$20. was expended for trenching and sampling minerals.

The place where the above work done bears directly north from the center of the southern line of the claim, a distance of 250 feet.

All location and discovery work necessary to complete this location had been performed by

MERLE I. ZWEIFEL, Agent for

Dated this 14th day of July 1969.

Locator Larry W. Lockwood

Locator Merle I. Zweifel *Merle I. Zweifel*

Locator Marie O. Lockwood

Locator Jo Beaver

Locator James H. Turner

Locator Carolyn A. Lockwood

Locator Sandra Turner

Locator Martha Lockwood

STATE OF OKLAHOMA  
COUNTY OF POTTAWATOMIE } **SEAL** INDIVIDUAL ACKNOWLEDGMENT  
Affixed Oklahoma Form

Before me, the undersigned, a Notary Public in and for said County and State, on this 14th day of July, 1969, personally appeared Merle I. Zweifel, to me known to be the person who executed the within and foregoing instrument and acknowledged to me that he executed the same as his free and voluntary act and deed for the uses and purposes therein set forth.

My Commission expires  
January 20, 1971

*Jo Beaver*  
JO BEAVER

RECORDED AT THE REQUEST OF  
Larry W. Lockwood  
on August 6, 1969  
at 45 mins. past 10 A. M.  
in Book 30 of OFFICIAL  
RECORDS, page 383, RECORDS  
OF EUREKA COUNTY, NEVADA  
*Hellie A. McPhee*  
Recorder  
File No. 50036 Fee \$ 1.00

BOOK 30 PAGE 383

CERTIFICATE OF LOCATION OF PLACER CLAIM

This is to Certify that the Flour Gold # 34 Placer Mining Claim, containing 160 acres, was located by Merle I. Zweifel, Locator, and Agent for

Merle I. Zweifel  
Jo Beamer

Larry W. Lockwood  
Marie O. Lockwood

James H. Turner  
Sandra Turner

Carolyn A. Lockwood  
Martha Lockwood

on the 14th day of July 1969.

This claim is situated in the Unknown Mining District, Eureka County, State of Nevada, and the area embraced comprises SE 1/4

SECTION 28 TOWNSHIP 25 North RANGE 49 EAST

THE location monument stands 200 feet due north of the center of the southern line of the claim.

The kind and amount of location work done on the claim is as follows: not less than \$20. was expended for trenching and sampling minerals.

The place where the above work done bears directly north from the center of the southern line of the claim, a distance of 250 feet.

All location and discovery work necessary to complete this location had been performed by

MERLE I. ZWEIFEL, Agent for

Dated this 14th day of July 1969.

Locator Larry W. Lockwood

Locator Merle I. Zweifel *Merle Zweifel*

Locator Marie O. Lockwood

Locator Jo Beamer

Locator James H. Turner

Locator Carolyn A. Lockwood

Locator Sandra Turner

Locator Martha Lockwood

STATE OF OKLAHOMA  
COUNTY OF POTTAWATOMIE

SEAL  
INDIVIDUAL ACKNOWLEDGMENT  
Affixed  
Oklahoma Form

Before me, the undersigned, a Notary Public in and for said County and State, on this 14th day of July, 1969, personally appeared Merle I. Zweifel, to me known to be the person who executed the within and foregoing instrument and acknowledged to me that he executed the same as his free and voluntary act and deed for the uses and purposes therein set forth.

RECORDED AT THE REQUEST OF  
Larry W. Lockwood  
on August 6, 1969  
at 45 mins. past 10 A. M.  
in Book 30 of OFFICIAL  
RECORDS, page 384, RECORDS  
OF EUREKA COUNTY, NEVADA.  
*Willis A. McCall*  
Recorded  
File No. 50037 Fee \$ 1.00

My Commission expires  
January 20, 1971

*Jo Beamer*  
JO BEAMER

BOOK 30 PAGE 384

50038

CERTIFICATE OF LOCATION OF PLACER CLAIM

This is to Certify that the Flour Gold # 35 Placer Mining Claim, containing 160 acres, was located by Merle I. Zweifel, Locator, and Agent for

Merle I. Zweifel  
Jo Beamer

Larry W. Lockwood  
Marie O. Lockwood

James H. Turner  
Sandra Turner

Carolyn A. Lockwood  
Martha Lockwood

on the 14th day of July 1969.

This claim is situated in the Unknown Mining District, Eureka County, State of Nevada, and the area embraced comprises NE 1/4

SECTION 33 TOWNSHIP 25 North RANGE 49 EAST

THE location monument stands 200 feet due north of the center of the southern line of the claim.

The kind and amount of location work done on the claim is as follows: not less than \$20. was expended for trenching and sampling minerals.

The place where the above work done bears directly north from the center of the southern line of the claim, a distance of 250 feet.

All location and discovery work necessary to complete this location had been performed by

MERLE I. ZWEIFEL, Agent for

Dated this 14th day of July 1969.

Locator Larry W. Lockwood

Locator Merle I. Zweifel *Merle I. Zweifel*

Locator Marie O. Lockwood

Locator Jo Beamer

Locator James H. Turner

Locator Carolyn A. Lockwood

Locator Sandra Turner

Locator Martha Lockwood

STATE OF OKLAHOMA  
COUNTY OF POTTAWATOMIE



INDIVIDUAL ACKNOWLEDGMENT  
Oklahoma Form

Before me, the undersigned, a Notary Public in and for said County and State, on this 14th day of July, 1969, personally appeared Merle I. Zweifel, to me known to be the person who executed the within and foregoing instrument and acknowledged to me that he executed the same as his free and voluntary act and deed for the uses and purposes therein set forth.

RECORDED AT THE REQUEST OF  
Larry W. Lockwood  
on August 6, 1969  
at 45 mins. past 10 A. M.  
in Book 30 of OFFICIAL  
RECORDS, page 385  
OF EUREKA COUNTY, NEVADA  
*Merle I. Zweifel*  
Recorded 50038 Fee \$ 1.00  
File No.

My Commission expires  
January 20, 1971

*Jo Beamer*  
JO BEAMER

BOOK 30 PAGE 385

CERTIFICATE OF LOCATION OF PLACER CLAIM

This is to Certify that the Flour Gold # 36 Placer Mining Claim, containing 160 acres, was located by Merle I. Zweifel, Locator, and Agent for

Merle I. Zweifel  
Jo Beamer

Larry W. Lockwood  
Marie O. Lockwood

James H. Turner  
Sandra Turner

Carolyn A. Lockwood  
Martha Lockwood

on the 14th day of July 1969.

This claim is situated in the Unknown Mining District, Eureka County, State of Nevada, and the area embraced comprises SE 1/4

SECTION 33 TOWNSHIP 25 North RANGE 49 EAST

THE location monument stands 200 feet due north of the center of the southern line of the claim.

The kind and amount of location work done on the claim is as follows: not less than \$20. was expended for trenching and sampling minerals.

The place where the above work done bears directly north from the center of the southern line of the claim, a distance of 250 feet.

All location and discovery work necessary to complete this location had been performed by

MERLE I. ZWEIFEL, Agent for

Dated this 14th day of July 1969.

Locator Larry W. Lockwood

Locator Merle I. Zweifel *Merle I. Zweifel*

Locator Marie O. Lockwood

Locator Jo Beamer

Locator James H. Turner

Locator Carolyn A. Lockwood

Locator Sandra Turner

Locator Martha Lockwood

STATE OF OKLAHOMA  
COUNTY OF POTTAWATOMIE



INDIVIDUAL ACKNOWLEDGMENT  
Oklahoma Form

Before me, the undersigned, a Notary Public in and for said County and State, on this 14th day of July, 1969, personally appeared Merle I. Zweifel, to me known to be the person who executed the within and foregoing instrument and acknowledged to me that he executed the same as his free and voluntary act and deed for the uses and purposes therein set forth.

RECORDED AT THE REQUEST OF  
Larry W. Lockwood  
on August 6, 1969  
at 45 mins. past 10 A. M.  
in Book 30 of OFFICIAL  
RECORDS, page 386, RECORDS  
OF EUREKA COUNTY, NEVADA  
*William A. McLaughlin*  
Recorder  
File No. 50039 Fee \$ 1.00

My Commission expires  
January 20, 1971

*Jo Beamer*  
JO BEAMER

BOOK 30 PAGE 386

CERTIFICATE OF LOCATION OF PLACER CLAIM

This is to Certify that the Flour Gold # 37 Placer Mining Claim, containing 160 acres, was located by Merle I. Zweifel, Locator, and Agent for

Merle I. Zweifel  
Jo Beamer

Larry W. Lockwood  
Marie O. Lockwood

James H. Turner  
Sandra Turner

Carolyn A. Lockwood  
Martha Lockwood

on the 14th day of July 1969.

This claim is situated in the Unknown Mining District, Eureka County, State of Nevada, and the area embraced comprises SW 1/4

SECTION 34 TOWNSHIP 25 North RANGE 49 EAST

THE location monument stands 200 feet due north of the center of the southern line of the claim.

The kind and amount of location work done on the claim is as follows: not less than \$20. was expended for trenching and sampling minerals.

The place where the above work done bears directly north from the center of the southern line of the claim, a distance of 250 feet.

All location and discovery work necessary to complete this location had been performed by

HERLE I. ZWEIFEL, Agent for

Dated this 14th day of July 1969.

Locator Larry W. Lockwood

Locator Merle I. Zweifel

Locator Marie O. Lockwood

Locator Jo Beamer

Locator James H. Turner

Locator Carolyn A. Lockwood

Locator Sandra Turner

Locator Martha Lockwood

STATE OF OKLAHOMA  
COUNTY OF POTTAWATOMIE



INDIVIDUAL ACKNOWLEDGMENT  
Oklahoma Form

Before me, the undersigned Notary Public in and for said County and State, on this 14th day of July, 1969, personally appeared Merle I. Zweifel, to me known to be the person who executed the within and foregoing instrument and acknowledged to me that he executed the same as his free and voluntary act and deed for the uses and purposes therein set forth.

My Commission expires  
January 20, 1971

Jo Beamer  
JO BEAMER

RECORDED AT THE REQUEST OF  
Larry W. Lockwood  
on August 6, 19 69  
at 45 rates, post 10 A. M.  
in Book 30 of OFFICIAL  
RECORDS, page 387  
OF EUREKA COUNTY, NEVADA  
Merle I. Zweifel  
Record # 50040 Fee \$ 1.00  
File No.

BOOK 30 PAGE 387

50041

CERTIFICATE OF LOCATION OF PLACER CLAIM

This is to Certify that the Flour Gold # 38 Placer Mining Claim, containing 160 acres, was located by Merle I. Zweifel, Locator, and Agent for

Merle I. Zweifel	Larry W. Lockwood	James H. Turner	Carolyn A. Lockwood
Jo Beamer	Marie O. Lockwood	Sandra Turner	Martha Lockwood

on the 14th day of July 1969.

This claim is situated in the Unknown Mining District, Eureka County, State of Nevada, and the area embraced comprises NW 1/4

SECTION 34 TOWNSHIP 25 North RANGE 49 EAST

THE location monument stands 200 feet due north of the center of the southern line of the claim.

The kind and amount of location work done on the claim is as follows: not less than \$20. was expended for trenching and sampling minerals.

The place where the above work done bears directly north from the center of the southern line of the claim, a distance of 250 feet.

All location and discovery work necessary to complete this location had been performed by

MERLE I. ZWEIFEL, Agent for

Dated this 14th day of July 1969.

Locator Larry W. Lockwood

Locator Merle I. Zweifel *Merle I. Zweifel*

Locator Marie O. Lockwood

Locator Jo Beamer


Locator James H. Turner

Locator Carolyn A. Lockwood

Locator Sandra Turner

Locator Martha Lockwood

STATE OF OKLAHOMA  
COUNTY OF POTTAWATOMIE  
INDIVIDUAL ACKNOWLEDGMENT  
Oklahoma Form



Before me, the undersigned, a Notary Public in and for said County and State, on this 14th day of July, 1969, personally appeared Merle I. Zweifel, to me known to be the person who executed the within and foregoing instrument and acknowledged to me that he executed the same as his free and voluntary act and deed for the uses and purposes therein set forth.

RECORDED AT THE REQUEST OF  
Larry W. Lockwood  
on August 6, 1969  
at 45 mins. past 10 A. M.  
in Book 30 of OFFICIAL  
RECORDS, page 388, RECORDS  
OF EUREKA COUNTY, NEVADA  
Recorded by *William A. DePaolis*  
File No. 50041 Fee \$ 1.00

My Commission expires  
January 20, 1971

*Jo Beamer*  
JO BEAMER

BOOK 30 PAGE 388

CERTIFICATE OF LOCATION OF PLACER CLAIM

This is to Certify that the Flour Gold # 39 Placer Mining Claim, containing 160 acres, was located by Merle I. Zweifel, Locator, and Agent for

Merle I. Zweifel  
Jo Beamer

Larry W. Lockwood  
Marie O. Lockwood

James H. Turner  
Sandra Turner

Carolyn A. Lockwood  
Martha Lockwood

on the 14th day of July 1969.

This claim is situated in the Unknown Mining District, Eureka County, State of Nevada, and the area embraced comprises SW $\frac{1}{4}$

SECTION 27 TOWNSHIP 25 North RANGE 49 EAST

THE location monument stands 200 feet due north of the center of the southern line of the claim.

The kind and amount of location work done on the claim is as follows: not less than \$20. was expended for trenching and sampling minerals.

The place where the above work done bears directly north from the center of the southern line of the claim, a distance of 250 feet.

All location and discovery work necessary to complete this location had been performed by

MERLE I. ZWEIFEL, Agent for

Dated this 14th day of July 1969.

Locator Larry W. Lockwood

Locator Merle I. Zweifel *Merle I. Zweifel*

Locator Marie O. Lockwood

Locator Jo Beamer

Locator James H. Turner

Locator Carolyn A. Lockwood

Locator Sandra Turner

Locator Martha Lockwood

STATE OF OKLAHOMA )  
COUNTY OF POTTAWATOMIE ) : INDIVIDUAL ACKNOWLEDGMENT  
Oklahoma Form



Before me, the undersigned, a Notary Public in and for said County and State, on this 14th day of July, 1969, personally appeared Merle I. Zweifel, to me known to be the person who executed the within and foregoing instrument and acknowledged to me that he executed the same as his free and voluntary act and deed for the uses and purposes therein set forth.

RECORDED AT THE REQUEST OF  
Larry W. Lockwood  
on August 6, 1969  
at 45 mins. past 10 A. M.  
in Book 30 of OFFICIAL  
RECORDS, page 389, RECORDS  
OF EUREKA COUNTY, NEVADA  
*Hillie A. McCarlie*  
Recorder  
File No. 50042 Fee \$ 1.00

My Commission expires  
January 20, 1971

*Jo Beamer*  
JO BEAMER

BOOK 30 PAGE 389

CERTIFICATE OF LOCATION OF PLACER CLAIM

This is to Certify that the Flour Gold # 40 Placer Mining Claim, containing 160 acres, was located by Merle I. Zweifel, Locator, and Agent for

Merle I. Zweifel  
Jo Beamer

Larry W. Lockwood  
Marie O. Lockwood

James H. Turner  
Sandra Turner

Carolyn A. Lockwood  
Martha Lockwood

on the 14th day of July 1969.

This claim is situated in the Unknown Mining District, Eureka County, State of Nevada, and the area embraced comprises NW 1/4

SECTION 27 TOWNSHIP 25 North RANGE 49 EAST

THE location monument stands 200 feet due north of the center of the southern line of the claim.

The kind and amount of location work done on the claim is as follows: not less than \$20. was expended for trenching and sampling minerals.

The place where the above work done bears directly north from the center of the southern line of the claim, a distance of 250 feet.

All location and discovery work necessary to complete this location had been performed by

MERLE I. ZWEIFEL, Agent for

Dated this 14th day of July 1969.

Locator Larry W. Lockwood

Locator Merle I. Zweifel *Merle I. Zweifel*

Locator Marie O. Lockwood

Locator Jo Beamer

Locator James H. Turner

Locator Carolyn A. Lockwood

Locator Sandra Turner

Locator Martha Lockwood

STATE OF OKLAHOMA  
COUNTY OF POTTAWATOMIE



INDIVIDUAL ACKNOWLEDGMENT  
Oklahoma Form

Before me, the undersigned, a Notary Public in and for said County and State, on this 14th day of July, 1969, personally appeared Merle I. Zweifel, to me known to be the person who executed the within and foregoing instrument and acknowledged to me that he executed the same as his free and voluntary act and deed for the uses and purposes therein set forth.

RECORDED AT THE REQUEST OF  
Larry W. Lockwood  
on August 6 1969  
at 45 mins. past 10 A. M.  
in Book 30 of OFFICIAL  
RECORDS, page 390, RECORDS  
OF EUREKA COUNTY, NEVADA  
*William A. DeLoe*  
Recorder  
File No. 50043 Fee \$ 1.00

My Commission expires  
January 20, 1971

*Jo Beamer*  
JO BEAMER

BOOK 30 PAGE 390



CERTIFICATE OF LOCATION OF PLACER CLAIM

This is to Certify that the Flour Gold # 41 Placer Mining Claim, containing 160 acres, was located by Merle I. Zweifel, Locator, and Agent for

Merle I. Zweifel  
Jo Beamer

Larry W. Lockwood  
Marie O. Lockwood

James H. Turner  
Sandra Turner

Carolyn A. Lockwood  
Martha Lockwood

on the 14th day of July 1969.

This claim is situated in the Unknown Mining District, Eureka County, State of Nevada, and the area embraced comprises SW $\frac{1}{4}$

SECTION 22 TOWNSHIP 25 North RANGE 49 EAST

THE location monument stands 200 feet due north of the center of the southern line of the claim.

The kind and amount of location work done on the claim is as follows: not less than \$20. was expended for trenching and sampling minerals.

The place where the above work done bears directly north from the center of the southern line of the claim, a distance of 250 feet.

All location and discovery work necessary to complete this location had been performed by

MERLE I. ZWEIFEL, Agent for

Dated this 14th day of July 1969.

Locator Larry W. Lockwood

Locator Merle I. Zweifel *Merle I. Zweifel*

Locator Marie O. Lockwood

Locator Jo Beamer

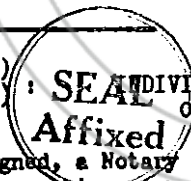
Locator James H. Turner

Locator Carolyn A. Lockwood

Locator Sandra Turner

Locator Martha Lockwood

STATE OF OKLAHOMA  
COUNTY OF POTTAWATOMIE



INDIVIDUAL ACKNOWLEDGMENT  
Oklahoma Form

Before me, the undersigned, a Notary Public in and for said County and State, on this 14th day of July, 1969, personally appeared Merle I. Zweifel, to me known to be the person who executed the within and foregoing instrument and acknowledged to me that he executed the same as his free and voluntary act and deed for the uses and purposes therein set forth.

RECORDED AT THE REQUEST OF  
Larry W. Lockwood  
on August 6, 1969  
at 45 mins. past 10 A. M  
in Book 30 of OFFICIAL  
RECORDS, page 391, RECORDS  
OF EUREKA COUNTY, NEVADA.

Recorder 50044  
File No. 50044 Fee \$ 1.00

My Commission expires  
January 20, 1971

*Jo Beamer*  
JO BEAMER

BOOK 30 PAGE 391

CERTIFICATE OF LOCATION OF PLACER CLAIM

This is to Certify that the Flour Gold # 42 Placer Mining Claim, containing 160 acres, was located by Merle I. Zweifel, Locator, and Agent for

Merle I. Zweifel  
Jo Beamer

Larry W. Lockwood  
Marie O. Lockwood

James H. Turner  
Sandra Turner

Carolyn A. Lockwood  
Martha Lockwood

on the 14th day of July 1969.

This claim is situated in the Unknown Mining District, Eureka County, State of Nevada, and the area embraced comprises NW 1/4

SECTION 22 TOWNSHIP 25 North RANGE 49 EAST

THE location monument stands 200 feet due north of the center of the southern line of the claim.

The kind and amount of location work done on the claim is as follows: not less than \$20. was expended for trenching and sampling minerals.

The place where the above work done bears directly north from the center of the southern line of the claim, a distance of 250 feet.

All location and discovery work necessary to complete this location had been performed by

HERLE I. ZWEIFEL, Agent for

Dated this 14th day of July 1969.

Locator Larry W. Lockwood

Locator Merle I. Zweifel *Merle I. Zweifel*

Locator Marie O. Lockwood

Locator Jo Beamer

Locator James H. Turner

Locator Carolyn A. Lockwood

Locator Sandra Turner

Locator Martha Lockwood

STATE OF OKLAHOMA  
COUNTY OF POTTAWATOMIE

INDIVIDUAL ACKNOWLEDGMENT  
Oklahoma Form

SEAL

Before me, the undersigned, a Notary Public in and for said County and State, on this 14th day of July, 1969, personally appeared Merle I. Zweifel, to me known to be the person who executed the within and foregoing instrument and acknowledged to me that he executed the same as his free and voluntary act and deed for the uses and purposes therein set forth.

RECORDED AT THE REQUEST OF  
Larry W. Lockwood  
on August 6, 1969  
at 45 mins. past 10 A. M.  
in Book 30 of OFFICIAL  
RECORDS, page 392, RECORDS  
OF EUREKA COUNTY, NEVADA  
*Hollis A. Nease*  
Recorded 50045 Fee \$ 1.00  
File No.

My Commission expires  
January 20, 1971

*Jo Beamer*  
JO BEAMER

BOOK 80 PAGE 392

CERTIFICATE OF LOCATION OF PLACER CLAIM

This is to Certify that the Flour Gold # 43 Placer Mining Claim, containing 160 acres, was located by Merle I. Zweifel, Locator, and Agent for

Merle I. Zweifel  
Jo Beaver

Larry W. Lockwood  
Marie O. Lockwood

James H. Turner  
Sandra Turner

Carolyn A. Lockwood  
Martha Lockwood

on the 14th day of July 1969.

This claim is situated in the Unknown Mining District, Eureka County, State of Nevada, and the area embraced comprises NE 1/4

SECTION 22 TOWNSHIP 25 North RANGE 49 EAST

THE location monument stands 200 feet due north of the center of the southern line of the claim.

The kind and amount of location work done on the claim is as follows: not less than \$20. was expended for trenching and sampling minerals.

The place where the above work done bears directly north from the center of the southern line of the claim, a distance of 250 feet.

All location and discovery work necessary to complete this location had been performed by

MERLE I. ZWEIFEL, Agent for

Dated this 14th day of July 1969.

Locator Larry W. Lockwood

Locator Merle I. Zweifel

Locator Marie O. Lockwood

Locator Jo Beaver

Locator James H. Turner

Locator Carolyn A. Lockwood

Locator Sandra Turner

Locator Martha Lockwood

STATE OF OKLAHOMA  
COUNTY OF POTTAWATOMIE  
SEAL  
Affiant

INDIVIDUAL ACKNOWLEDGMENT  
Oklahoma Form

Before me, the undersigned, a Notary Public in and for said County and State, on this 14th day of July, 1969, personally appeared Merle I. Zweifel, to me known to be the person who executed the within and foregoing instrument and acknowledged to me that he executed the same as his free and voluntary act and deed for the uses and purposes therein set forth.

My Commission expires  
January 20, 1971

Jo Beaver  
JO BEAVER

RECORDED AT THE REQUEST OF  
Larry W. Lockwood  
on August 6, 1969  
at 45 mins. past 10 A. M.  
in Book 30 of OFFICIAL  
RECORDS, page 393, RECORDS  
OF EUREKA COUNTY, NEVADA.

Recorder  
File No. 50046 Fee \$ 1.00

BOOK 30 PAGE 393

CERTIFICATE OF LOCATION OF PLACER CLAIM

This is to Certify that the Flour Gold # 44 Placer Mining Claim, containing 160 acres, was located by Merle I. Zweifel, Locator, and Agent for

Merle I. Zweifel  
Jo Beamer

Larry W. Lockwood  
Marie O. Lockwood

James H. Turner  
Sandra Turner

Carolyn A. Lockwood  
Martha Lockwood

on the 14th day of July 1969.

This claim is situated in the Unknown Mining District, Eureka County, State of Nevada, and the area embraced comprises SE 1/4

SECTION 22 TOWNSHIP 25 North RANGE 49 EAST

THE location monument stands 200 feet due north of the center of the southern line of the claim.

The kind and amount of location work done on the claim is as follows: not less than \$20. was expended for trenching and sampling minerals.

The place where the above work done bears directly north from the center of the southern line of the claim, a distance of 250 feet.

All location and discovery work necessary to complete this location had been performed by

MERLE I. ZWEIFEL, Agent for

Dated this 14th day of July 1969.

Locator Larry W. Lockwood

Locator Merle I. Zweifel *Merle Zweifel*

Locator Marie O. Lockwood

Locator Jo Beamer

Locator James H. Turner

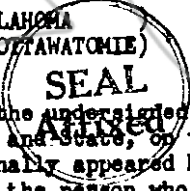
Locator Carolyn A. Lockwood

Locator Sandra Turner

Locator Martha Lockwood

STATE OF OKLAHOMA  
COUNTY OF POTTAWATOMIE

INDIVIDUAL ACKNOWLEDGMENT  
Oklahoma Form



Before me, the undersigned, a Notary Public in and for said County and State, on this 14th day of July, 1969, personally appeared Merle I. Zweifel, to me known to be the person who executed the within and foregoing instrument and acknowledged to me that he executed the same as his free and voluntary act and deed for the uses and purposes therein set forth.

RECORDED AT THE REQUEST OF:  
Larry W. Lockwood  
on August 6, 1969  
at 45 mins. past 10 A. M.  
in Book 30 of OFFICIAL  
RECORDS, page 394, RECORDS  
OF EUREKA COUNTY, NEVADA.  
Recorded *at m. a. Metaskie*  
File No. 50047 Fee \$1.00

My Commission expires  
January 20, 1971

*Jo Beamer*  
JO BEAMER

BOOK 30 PAGE 394

CERTIFICATE OF LOCATION OF PLACER CLAIM

This is to Certify that the Flour Gold # 45 Placer Mining Claim, containing 160 acres, was located by Merle I. Zweifel, Locator, and Agent for

Merle I. Zweifel  
Jo Beamer

Larry W. Lockwood  
Marie O. Lockwood

James H. Turner  
Sandra Turner

Carolyn A. Lockwood  
Martha Lockwood

on the 14th day of July 1969.

This claim is situated in the Unknown Mining District, Eureka County, State of Nevada, and the area embraced comprises NE 1/4

SECTION 27 TOWNSHIP 25 North RANGE 49 EAST

THE location monument stands 200 feet due north of the center of the southern line of the claim.

The kind and amount of location work done on the claim is as follows: not less than \$20. was expended for trenching and sampling minerals.

The place where the above work done bears directly north from the center of the southern line of the claim, a distance of 250 feet.

All location and discovery work necessary to complete this location had been performed by

MERLE I. ZWEIFEL, Agent for

Dated this 14th day of July 1969.

Locator Larry W. Lockwood

Locator Merle I. Zweifel

Locator Marie O. Lockwood

Locator Jo Beamer

Locator James H. Turner

Locator Carolyn A. Lockwood

Locator Sandra Turner

Locator Martha Lockwood

STATE OF OKLAHOMA  
COUNTY OF POTTAWATOMIE



INDIVIDUAL ACKNOWLEDGMENT  
Oklahoma Form

Before me, the undersigned, a Notary Public in and for said County and State, on this 14th day of July, 1969, personally appeared Merle I. Zweifel, to me known to be the person who executed the within and foregoing instrument and acknowledged to me that he executed the same as his free and voluntary act and deed for the uses and purposes therein set forth.

RECORDED AT THE REQUEST OF  
Larry W. Lockwood  
on August 6, 1969  
at 45 mins. past 10 A. M.  
in Book 30 of OFFICIAL  
RECORDS, page 395, RECORDS  
OF EUREKA COUNTY, NEVADA.  
Recorded by Jules A. DePaolo  
Recorder  
File No. 50048 Fee \$ 1.00

My Commission expires  
January 20, 1971

Jo Beamer  
JO BEAMER

BOOK 80 PAGE 395

CERTIFICATE OF LOCATION OF PLACER CLAIM

This is to Certify that the Flour Gold # 46 Placer Mining Claim, containing 160 acres, was located by Merle I. Zweifel, Locator, and Agent for

Merle I. Zweifel  
Jo Beaver

Larry W. Lockwood  
Marie O. Lockwood

James H. Turner  
Sandra Turner

Carolyn A. Lockwood  
Martha Lockwood

on the 14th day of July 1969.

This claim is situated in the Unknown Mining District, Eureka County, State of Nevada, and the area embraced comprises SE 1/4

SECTION 27 TOWNSHIP 25 North RANGE 49 EAST

THE location monument stands 200 feet due north of the center of the southern line of the claim.

The kind and amount of location work done on the claim is as follows: not less than \$20. was expended for trenching and sampling minerals.

The place where the above work done bears directly north from the center of the southern line of the claim, a distance of 250 feet.

All location and discovery work necessary to complete this location had been performed by

MERLE I. ZWEIFEL, Agent for

Dated this 14th day of July 1969.

Locator Larry W. Lockwood

Locator Merle I. Zweifel *Merle I. Zweifel*

Locator Marie O. Lockwood

Locator Jo Beaver

Locator James H. Turner

Locator Carolyn A. Lockwood

Locator Sandra Turner

Locator Martha Lockwood

STATE OF OKLAHOMA )  
COUNTY OF POTTAWATOMIE ) : INDIVIDUAL ACKNOWLEDGMENT  
Oklahoma Form



Before me, the undersigned Notary Public in and for said County and State, on this 14th day of July, 1969, personally appeared Merle I. Zweifel, to me known to be the person who executed the within and foregoing instrument and acknowledged to me that he executed the same as his free and voluntary act and deed for the uses and purposes therein set forth.

RECORDED AT THE REQUEST OF  
Larry W. Lockwood  
on August 6, 1969  
at 45 mins. past 10 A. M.  
in Book 30 of OFFICIAL  
RECORDS, page 396, RECORDS  
OF EUREKA COUNTY, NEVADA  
*William G. DeLozier*  
Recorder  
File No. 50049 Fee \$ 1.00

My Commission expires  
January 20, 1971

*Jo Beaver*  
JO BEAVER

BOOK 30 PAGE 396

CERTIFICATE OF LOCATION OF PLACER CLAIM

This is to Certify that the Flour Gold #47 Placer Mining Claim, containing 160 acres, was located by Merle I. Zweifel, Locator, and Agent for

Merle I. Zweifel  
Jo Beamer

Larry W. Lockwood  
Marie O. Lockwood

James H. Turner  
Sandra Turner

Carolyn A. Lockwood  
Martha Lockwood

on the 14th day of July 1969.

This claim is situated in the Unknown Mining District, Eureka County, State of Nevada, and the area embraced comprises NE 1/4

SECTION 34 TOWNSHIP 25 North RANGE 49 EAST

THE location monument stands 200 feet due north of the center of the southern line of the claim.

The kind and amount of location work done on the claim is as follows: not less than \$20. was expended for trenching and sampling minerals.

The place where the above work done bears directly north from the center of the southern line of the claim, a distance of 250 feet.

All location and discovery work necessary to complete this location had been performed by

MERLE I. ZWEIFEL, Agent for

Dated this 14th day of July 1969.

Locator Larry W. Lockwood

Locator Merle I. Zweifel *Merle I. Zweifel*

Locator Marie O. Lockwood

Locator Jo Beamer

Locator James H. Turner

Locator Carolyn A. Lockwood

Locator Sandra Turner

Locator Martha Lockwood

STATE OF OKLAHOMA  
COUNTY OF POTTAWATOMIE )  
INDIVIDUAL ACKNOWLEDGMENT  
Oklahoma Form



Before me, the undersigned, a Notary Public in and for said County and State, on this 14th day of July, 1969, personally appeared Merle I. Zweifel, to me known to be the person who executed the within and foregoing instrument and acknowledged to me that he executed the same as his free and voluntary act and deed for the uses and purposes therein set forth.

RECORDED AT THE REQUEST OF:  
Larry W. Lockwood  
on August 6, 1969  
at 45 mins. past 10 A. M.  
in Book 30 of OFFICIAL  
RECORDS, page 397, RECORDS  
OF EUREKA COUNTY, NEVADA  
*Hillman A. McTavish*  
Recorder  
File No. 50050 Fee \$ 1.00

My Commission expires  
January 20, 1971

*Jo Beamer*  
JO BEAMER

BOOK 30 PAGE 397

CERTIFICATE OF LOCATION OF PLACER CLAIM

This is to Certify that the Flour Gold # 48 Placer Mining Claim, containing 160 acres, was located by Merle I. Zweifel, Locator, and Agent for

Merle I. Zweifel	Larry W. Lockwood	James H. Turner	Carolyn A. Lockwood
Jo Beamer	Marie O. Lockwood	Sandra Turner	Martha Lockwood

on the 14th day of July 1969.

This claim is situated in the Unknown Mining District, Eureka County, State of Nevada, and the area embraced comprises SE 1/4

SECTION 34 TOWNSHIP 25 North RANGE 49 EAST

THE location monument stands 200 feet due north of the center of the southern line of the claim.

The kind and amount of location work done on the claim is as follows: not less than \$20. was expended for trenching and sampling minerals.

The place where the above work done bears directly north from the center of the southern line of the claim, a distance of 250 feet.

All location and discovery work necessary to complete this location had been performed by

MERLE I. ZWEIFEL, Agent for

Dated this 14th day of July 1969.

Locator Larry W. Lockwood

Locator Merle I. Zweifel *Merle Zweifel*

Locator Marie O. Lockwood

Locator Jo Beamer

Locator James H. Turner

Locator Carolyn A. Lockwood

Locator Sandra Turner

Locator Martha Lockwood

STATE OF OKLAHOMA COUNTY OF POTTAWATOMIE **SEAL Affixed** INDIVIDUAL ACKNOWLEDGMENT Oklahoma Form

Before me, the undersigned, a Notary Public in and for said County and State, on this 14th day of July, 1969, personally appeared Merle I. Zweifel, to me known to be the person who executed the within and foregoing instrument and acknowledged to me that he executed the same as his free and voluntary act and deed for the uses and purposes therein set forth.

RECORDED AT THE REQUEST OF Larry W. Lockwood on August 6, 1969 at 45 miles, part 10 A. M. in Book 30 OF OFFICIAL RECORDS, page 398, RECORDS OF EUREKA COUNTY, NEVADA. *William A. DeLoach* Recorder File No. 50051 Fee \$ 1.00

My Commission expires January 20, 1971

*Jo Beamer*  
JO BEAMER

BOOK 30 PAGE 398



**CERTIFICATE OF LOCATION OF PLACER CLAIM**

This is to Certify that the Flour Gold # 49 Placer Mining Claim, containing 160 acres, was located by Merle I. Zweifel, Locator, and Agent for

Merle I. Zweifel  
Jo Beamer

Larry W. Lockwood  
Marie O. Lockwood

James H. Turner  
Sandra Turner

Carolyn A. Lockwood  
Martha Lockwood

on the 14th day of July 1969.

This claim is situated in the Unknown Mining District, Eureka County, State of Nevada, and the area embraced comprises SW $\frac{1}{4}$

SECTION 35 TOWNSHIP 25 North RANGE 49 EAST

THE location monument stands 200 feet due north of the center of the southern line of the claim.

The kind and amount of location work done on the claim is as follows: not less than \$20. was expended for trenching and sampling minerals.

The place where the above work done bears directly north from the center of the southern line of the claim, a distance of 250 feet.

All location and discovery work necessary to complete this location had been performed by

MERLE I. ZWEIFEL, Agent for

Dated this 14th day of July 1969.

Locator Larry W. Lockwood

Locator Merle I. Zweifel

Locator Marie O. Lockwood

Locator Jo Beamer


Locator James H. Turner

Locator Carolyn A. Lockwood

Locator Sandra Turner

Locator Martha Lockwood

STATE OF OKLAHOMA  
COUNTY OF POTTAWATOMIE  
INDIVIDUAL ACKNOWLEDGMENT  
Oklahoma Form



Before me, the undersigned, a Notary Public in and for said County and State, on this 14th day of July, 1969, personally appeared Merle I. Zweifel, to me known to be the person who executed the within and foregoing instrument and acknowledged to me that he executed the same as his free and voluntary act and deed for the uses and purposes therein set forth.

My Commission expires  
January 20, 1971

Jo Beamer  
JO BEAMER

RECORDED AT THE REQUEST OF  
Larry W. Lockwood

on August 6, 1969

at 45 mins. past 10 A. M.

in Book 30 of OFFICIAL

RECORDS, page 399, RECORDS

OF EUREKA COUNTY, NEVADA

Shelva A. DeCarlie

Recorder

File No. 50052 Fee \$ 1.00

BOOK 80 PAGE 399

CERTIFICATE OF LOCATION OF PLACER CLAIM

This is to Certify that the Flour Gold # 50 Placer Mining Claim, containing 160 acres, was located by Merle I. Zweifel, Locator, and Agent for

Merle I. Zweifel  
Jo Beamer

Larry W. Lockwood  
Marie O. Lockwood

James H. Turner  
Sandra Turner

Carolyn A. Lockwood  
Martha Lockwood

on the 14th day of July 1969.

This claim is situated in the Unknown Mining District, Eureka County, State of Nevada, and the area embraced comprises NW 1/4

SECTION 35 TOWNSHIP 25 North RANGE 49 EAST

THE location monument stands 200 feet due north of the center of the southern line of the claim.

The kind and amount of location work done on the claim is as follows: not less than \$20. was expended for trenching and sampling minerals.

The place where the above work done bears directly north from the center of the southern line of the claim, a distance of 250 feet.

All location and discovery work necessary to complete this location had been performed by

MERLE I. ZWEIFEL, Agent for

Dated this 14th day of July 1969.

Locator Larry W. Lockwood

Locator Merle I. Zweifel *Merle I. Zweifel*

Locator Marie O. Lockwood

Locator Jo Beamer

Locator James H. Turner

Locator Carolyn A. Lockwood

Locator Sandra Turner

Locator Martha Lockwood

STATE OF OKLAHOMA  
COUNTY OF POTTAWATOMIE  
INDIVIDUAL ACKNOWLEDGMENT  
Oklahoma Form



Before me, the undersigned, a Notary Public in and for said County and State, on this 14th day of July, 1969, personally appeared Merle I. Zweifel, to me known to be the person who executed the within and foregoing instrument and acknowledged to me that he executed the same as his free and voluntary act and deed for the uses and purposes therein set forth.

RECORDED AT THE REQUEST OF  
Larry W. Lockwood  
on August 6, 1969  
at 45 miles past 10 A. M.  
in Book 30 of OFFICIAL  
RECORDS, page 400, RECORDS  
OF EUREKA COUNTY, NEVADA  
*William A. McLaughlin*  
Recorded 50053  
File No. 50053 Fee \$ 1.00

My Commission expires  
January 20, 1971

*Jo Beamer*  
JO BEAMER

BOOK 30 PAGE 400

CERTIFICATE OF LOCATION OF PLACER CLAIM

This is to Certify that the Flour Gold # 51 Placer Mining Claim, containing 160 acres, was located by Merle I. Zweifel, Locator, and Agent for

Merle I. Zweifel  
Jo Baumer

Larry W. Lockwood  
Marie O. Lockwood

James H. Turner  
Sandra Turner

Carolyn A. Lockwood  
Martha Lockwood

on the 14th day of July 1969.

This claim is situated in the Unknown Mining District, Eureka County, State of Nevada, and the area embraced comprises SW 1/4

SECTION 26 TOWNSHIP 25 North RANGE 49 EAST

THE location monument stands 200 feet due north of the center of the southern line of the claim.

The kind and amount of location work done on the claim is as follows: not less than \$20. was expended for trenching and sampling minerals.

The place where the above work done bears directly north from the center of the southern line of the claim, a distance of 250 feet.

All location and discovery work necessary to complete this location had been performed by

MERLE I. ZWEIFEL, Agent for

Dated this 14th day of July 1969.

Locator Larry W. Lockwood

Locator Merle I. Zweifel *Merle I. Zweifel*

Locator Marie O. Lockwood

Locator Jo Baumer

Locator James H. Turner

Locator Carolyn A. Lockwood

Locator Sandra Turner

Locator Martha Lockwood

STATE OF OKLAHOMA  
COUNTY OF POTTAWATOMIE



INDIVIDUAL ACKNOWLEDGMENT  
Oklahoma Form

Before me, the undersigned, a Notary Public in and for said County and State, on this 14th day of July, 1969, personally appeared Merle I. Zweifel, to me known to be the person who executed the within and foregoing instrument and acknowledged to me that he executed the same as his free and voluntary act and deed for the uses and purposes therein set forth.

RECORDED AT THE REQUEST OF  
Larry W. Lockwood  
on August 6 19 69  
at 45 mins. past 10 A. M.  
in Book 30 of ORIGINAL  
RECORDS, PAGE 401, RECORDS  
OF EUREKA COUNTY, NEVADA  
*William A. DePaoli*  
Recorder  
File No. 50054 Fee \$ 1.00

My Commission expires  
January 20, 1971

*Jo Baumer*  
JO BEAMER

BOOK 30 PAGE 401

CERTIFICATE OF LOCATION OF PLACER CLAIM

This is to Certify that the Flour Gold # 52 Placer Mining Claim, containing 160 acres, was located by Merle I. Zweifel, Locator, and Agent for

Merle I. Zweifel  
Jo Beamer

Larry W. Lockwood  
Marie O. Lockwood

James H. Turner  
Sandra Turner

Carolyn A. Lockwood  
Martha Lockwood

on the 14th day of July 1969.

This claim is situated in the Unknown Mining District, Eureka County, State of Nevada, and the area embraced comprises NW 1/4

SECTION 26 TOWNSHIP 25 North RANGE 49 EAST

THE location monument stands 200 feet due north of the center of the southern line of the claim.

The kind and amount of location work done on the claim is as follows: not less than \$20. was expended for trenching and sampling minerals.

The place where the above work done bears directly north from the center of the southern line of the claim, a distance of 250 feet.

All location and discovery work necessary to complete this location had been performed by

MERLE I. ZWEIFEL, Agent for

Dated this 14th day of July 1969.

Locator Larry W. Lockwood

Locator Merle I. Zweifel *Merle I. Zweifel*

Locator Marie O. Lockwood

Locator Jo Beamer

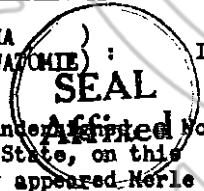
Locator James H. Turner

Locator Carolyn A. Lockwood

Locator Sandra Turner

Locator Martha Lockwood

STATE OF OKLAHOMA  
COUNTY OF POTTAWATOMIE



INDIVIDUAL ACKNOWLEDGMENT  
Oklahoma Form

Before me, the undersigned Notary Public in and for said County and State, on this 14th day of July, 1969, personally appeared Merle I. Zweifel, to me known to be the person who executed the within and foregoing instrument and acknowledged to me that he executed the same as his free and voluntary act and deed for the uses and purposes therein set forth.

RECORDED AT THE RECORDS OF  
Larry W. Lockwood  
on August 6, 1969  
at 45 mins. past 10 A. M.  
in Book 30 of OFFICIAL  
RECORDS, page 402, RECORDS  
OF EUREKA COUNTY, NEVADA.

Recorded 50055  
File No. 50055 Fee \$1.00

My Commission expires  
January 20, 1971

*Jo Beamer*  
JO BEAMER

BOOK 30 PAGE 402

CERTIFICATE OF LOCATION OF PLACER CLAIM

This is to Certify that the Flour Gold #53 Placer Mining Claim, containing 160 acres, was located by Merle I. Zweifel, Locator, and Agent for

Merle I. Zweifel  
Jo Beamer

Larry W. Lockwood  
Marie O. Lockwood

James H. Turner  
Sandra Turner

Carolyn A. Lockwood  
Martha Lockwood

on the 14th day of July 1969.

This claim is situated in the Unknown Mining District, Eureka County, State of Nevada, and the area embraced comprises SW

SECTION 23 TOWNSHIP 25 North RANGE 49 EAST

THE location monument stands 200 feet due north of the center of the southern line of the claim.

The kind and amount of location work done on the claim is as follows: not less than \$20. was expended for trenching and sampling minerals.

The place where the above work done bears directly north from the center of the southern line of the claim, a distance of 250 feet.

All location and discovery work necessary to complete this location had been performed by

MERLE I. ZWEIFEL, Agent for

Dated this 14th day of July 1969.

Locator Larry W. Lockwood

Locator Merle I. Zweifel *Merle I. Zweifel*

Locator Marie O. Lockwood

Locator Jo Beamer


Locator James H. Turner

Locator Carolyn A. Lockwood

Locator Sandra Turner

Locator Martha Lockwood

STATE OF OKLAHOMA  
COUNTY OF POTTAWATOMIE



INDIVIDUAL ACKNOWLEDGMENT  
Oklahoma Form

Before me, the undersigned, Notary Public in and for said County and State, on this 14th day of July, 1969, personally appeared Merle I. Zweifel, to me known to be the person who executed the within and foregoing instrument and acknowledged to me that he executed the same as his free and voluntary act and deed for the uses and purposes therein set forth.

RECORDED AT THE REQUEST OF  
Larry W. Lockwood  
on August 6, 1969  
at 45 mins. past 10 A. M.  
in Book 30 of ORIGINAL  
RECORDS, page 403  
OF EUREKA COUNTY, NEVADA  
Recorded Merle I. Zweifel  
File No. 50056 Fee \$ 1.00

My Commission expires  
January 20, 1971

*Jo Beamer*  
JO BEAMER

BOOK 80 PAGE 403

CERTIFICATE OF LOCATION OF PLACER CLAIM

This is to Certify that the Flour Gold # 54 Placer Mining Claim, containing 160 acres, was located by Merle I. Zweifel, Locator, and Agent for

Merle I. Zweifel  
Jo Beamer

Larry W. Lockwood  
Marie O. Lockwood

James H. Turner  
Sandra Turner

Carolyn A. Lockwood  
Martha Lockwood

on the 14th day of July 1969.

This claim is situated in the Unknown Mining District, Eureka County, State of Nevada, and the area embraced comprises NW 1/4

SECTION 23 TOWNSHIP 25 North RANGE 49 EAST

THE location monument stands 200 feet due north of the center of the southern line of the claim.

The kind and amount of location work done on the claim is as follows: not less than \$20. was expended for trenching and sampling minerals.

The place where the above work done bears directly north from the center of the southern line of the claim, a distance of 250 feet.

All location and discovery work necessary to complete this location had been performed by

MERLE I. ZWEIFEL, Agent for

Dated this 14th day of July 1969.

Locator Larry W. Lockwood

Locator Merle I. Zweifel *Merle I. Zweifel*

Locator Marie O. Lockwood

Locator Jo Beamer

Locator James H. Turner

Locator Carolyn A. Lockwood

Locator Sandra Turner

Locator Martha Lockwood

STATE OF OKLAHOMA  
COUNTY OF POTTAWATOMIE



INDIVIDUAL ACKNOWLEDGMENT  
Oklahoma Form

Before me, the undersigned a Notary Public in and for said County and State, on this 14th day of July, 1969, personally appeared Merle I. Zweifel, to me known to be the person who executed the within and foregoing instrument and acknowledged to me that he executed the same as his free and voluntary act and deed for the uses and purposes therein set forth.

RECORDED AT THE REQUEST OF  
Larry W. Lockwood  
on August 6, 1969  
at 45 P.M. on 10 A.M.  
is Book 30 of ORIGINAL  
RECORDS, page 404  
*Shirley A. McPaul*  
OF EUREKA COUNTY, NEVADA  
Recorded 50057  
File No. 50057 Fee \$ 1.00

My Commission expires  
January 20, 1971

*Jo Beamer*  
JO BEAMER

BOOK 30 PAGE 404

CERTIFICATE OF LOCATION OF PLACER CLAIM

This is to Certify that the Flour Gold # 55 Placer Mining Claim, containing 160 acres, was located by Merle I. Zweifel, Locator, and Agent for

Merle I. Zweifel  
Jo Beamer

Larry W. Lockwood  
Marie O. Lockwood

James H. Turner  
Sandra Turner

Carolyn A. Lockwood  
Martha Lockwood

on the 14th day of July 1969.

This claim is situated in the Unknown Mining District, Eureka County, State of Nevada, and the area embraced comprises NE 1/4

SECTION 23 TOWNSHIP 25 North RANGE 49 EAST

THE location monument stands 200 feet due north of the center of the southern line of the claim.

The kind and amount of location work done on the claim is as follows: not less than \$20. was expended for trenching and sampling minerals.

The place where the above work done bears directly north from the center of the southern line of the claim, a distance of 250 feet.

All location and discovery work necessary to complete this location had been performed by

MERLE I. ZWEIFEL, Agent for

Dated this 14th day of July 1969.

Locator Larry W. Lockwood

Locator Merle I. Zweifel *Merle I. Zweifel*

Locator Marie O. Lockwood

Locator Jo Beamer

Locator James H. Turner

Locator Carolyn A. Lockwood

Locator Sandra Turner

Locator Martha Lockwood

STATE OF OKLAHOMA **SEAL**  
COUNTY OF POTTAWATOMIE  
**Affixed**

INDIVIDUAL ACKNOWLEDGMENT  
Oklahoma Form

Before me, the undersigned, a Notary Public in and for said County and State, on this 14th day of July, 1969, personally appeared Merle I. Zweifel, to me known to be the person who executed the within and foregoing instrument and acknowledged to me that he executed the same as his free and voluntary act and deed for the uses and purposes therein set forth.

RECORDED AT THE REQUEST OF  
Larry W. Lockwood  
on August 6 19 69  
of 45 MIN. PART 10 A. M.  
in Book 30 of JUDICIAL  
RECORDS, page 405, RECORDS  
OF EUREKA COUNTY, NEVADA  
*James A. DePaulie*  
Recorded 50058  
File No. 50058 Fee \$ 1.00

My Commission expires  
January 20, 1971

*Jo Beamer*  
JO BEAMER

BOOK 30 PAGE 405

**CERTIFICATE OF LOCATION OF PLACER CLAIM**

This is to Certify that the Flour Gold # 56 Placer Mining Claim, containing 160 acres, was located by Merle I. Zweifel, Locator, and Agent for

Merle I. Zweifel	Larry W. Lockwood	James H. Turner	Carolyn A. Lockwood
Jo Beazer	Marie O. Lockwood	Sandra Turner	Martha Lockwood

on the 14th day of July 1969.

This claim is situated in the Unknown Mining District, Eureka County, State of Nevada, and the area embraced comprises SE 1/4

SECTION 23 TOWNSHIP 25 North RANGE 49 EAST

THE location monument stands 200 feet due north of the center of the southern line of the claim.

The kind and amount of location work done on the claim is as follows: not less than \$20. was expended for trenching and sampling minerals.

The place where the above work done bears directly north from the center of the southern line of the claim, a distance of 250 feet.

All location and discovery work necessary to complete this location had been performed by

MERLE I. ZWEIFEL, Agent for

Dated this 14th day of July 1969.

Locator Larry W. Lockwood

Locator Merle I. Zweifel *Merle I. Zweifel*

Locator Marie O. Lockwood

Locator Jo Beazer

Locator James H. Turner

Locator Carolyn A. Lockwood

Locator Sandra Turner

Locator Martha Lockwood

STATE OF OKLAHOMA )  
 COUNTY OF POTTAWATOMIE )  
 SEAL  
 Affixed  
 INDIVIDUAL ACKNOWLEDGMENT  
 Oklahoma Form

Before me, the undersigned, a Notary Public in and for said County and State, on this 14th day of July, 1969, personally appeared Merle I. Zweifel, to me known to be the person who executed the within and foregoing instrument and acknowledged to me that he executed the same as his free and voluntary act and deed for the uses and purposes therein set forth.

RECORDED AT THE RECORDS  
Larry W. Lockwood  
 on August 6, 1969  
 at 45 mins. past 10 A. M.  
 in Book 30 of OFFICIAL  
 RECORDS, page 406, RECORDS  
 OF EUREKA COUNTY, NEVADA  
*William A. DeTaslie*  
 Recorder  
 File No. 50059 Fee \$ 1.00

My Commission expires  
 January 20, 1971

*Jo Beazer*  
JO BEAZER

BOOK 30 PAGE 406



CERTIFICATE OF LOCATION OF PLACER CLAIM

This is to Certify that the Flour Gold # 57 Placer Mining Claim, containing 160 acres, was located by Merle I. Zweifel, Locator, and Agent for

Merle I. Zweifel  
Jo Beaver

Larry W. Lockwood  
Marie O. Lockwood

James H. Turner  
Sandra Turner

Carolyn A. Lockwood  
Martha Lockwood

on the 14th day of July 1969.

This claim is situated in the Unknown Mining District, Eureka County, State of Nevada, and the area embraced comprises NE 1/4

SECTION 26 TOWNSHIP 25 North RANGE 49 EAST

THE location monument stands 200 feet due north of the center of the southern line of the claim.

The kind and amount of location work done on the claim is as follows: not less than \$20. was expended for trenching and sampling minerals.

The place where the above work done bears directly north from the center of the southern line of the claim, a distance of 250 feet.

All location and discovery work necessary to complete this location had been performed by

MERLE I. ZWEIFEL, Agent for

Dated this 14th day of July 1969.

Locator Larry W. Lockwood

Locator Merle I. Zweifel *Merle I. Zweifel*

Locator Marie O. Lockwood

Locator Jo Beaver

Locator James H. Turner

Locator Carolyn A. Lockwood

Locator Sandra Turner

Locator Martha Lockwood

STATE OF OKLAHOMA  
COUNTY OF POTTAWATOMIE  
SEAL

INDIVIDUAL ACKNOWLEDGMENT  
Oklahoma Form

Before me, the undersigned, a Notary Public in and for said County and State, on this 14th day of July, 1969, personally appeared Merle I. Zweifel, to me known to be the person who executed the within and foregoing instrument and acknowledged to me that he executed the same as his free and voluntary act and deed for the uses and purposes therein set forth.

RECORDED AT THE REQUEST OF  
Larry W. Lockwood  
on August 6, 1969  
at 45 mins. past 10 A. M.  
in Book 30 of OFFICIAL  
RECORDS, page 407 RECORDS  
OF EUREKA COUNTY, NEVADA  
*William A. DeCadi*  
Recorded 50060  
File No.            Fee \$ 1.00

My Commission expires  
January 20, 1971

*Jo Beaver*  
JO BEAVER

BOOK 30 PAGE 407

CERTIFICATE OF LOCATION OF PLACER CLAIM

This is to Certify that the Flour Gold # 58 Placer Mining Claim, containing 160 acres, was located by Merle I. Zweifel, Locator, and Agent for

Merle I. Zweifel  
Jo Beamer

Larry W. Lockwood  
Marie O. Lockwood

James H. Turner  
Sandra Turner

Carolyn A. Lockwood  
Martha Lockwood

on the 14th day of July 1969.

This claim is situated in the Unknown Mining District, Eureka County, State of Nevada, and the area embraced comprises SE 1/4

SECTION 26 TOWNSHIP 25 North RANGE 49 EAST

THE location monument stands 200 feet due north of the center of the southern line of the claim.

The kind and amount of location work done on the claim is as follows: not less than \$20. was expended for trenching and sampling minerals.

The place where the above work done bears directly north from the center of the southern line of the claim, a distance of 250 feet.

All location and discovery work necessary to complete this location had been performed by

MERLE I. ZWEIFEL, Agent for

Dated this 14th day of July 1969.

Locator Larry W. Lockwood

Locator Merle I. Zweifel *Merle I. Zweifel*

Locator Marie O. Lockwood

Locator Jo Beamer


Locator James H. Turner

Locator Carolyn A. Lockwood

Locator Sandra Turner

Locator Martha Lockwood

STATE OF OKLAHOMA  
COUNTY OF POTTAWATOMIE



INDIVIDUAL ACKNOWLEDGMENT  
Oklahoma Form

Before me, the undersigned Notary Public in and for said County and State, on this 14th day of July, 1969, personally appeared Merle I. Zweifel, to me known to be the person who executed the within and foregoing instrument and acknowledged to me that he executed the same as his free and voluntary act and deed for the uses and purposes therein set forth.

RECORDED AT THE REQUEST OF  
Larry W. Lockwood  
on August 6, 1969  
at 45 mins. past 10 A.M.  
in Book 30 of OFFICIAL  
RECORDS, page 408 RECORDS  
OF EUREKA COUNTY, NEVADA  
*Merle I. Zweifel*  
Records 50061 Fee \$ 1.00  
File No. \_\_\_\_\_

My Commission expires  
January 20, 1971

*Jo Beamer*  
JO BEAMER

BOOK 30 PAGE 408

CERTIFICATE OF LOCATION OF PLACER CLAIM

This is to Certify that the Flour Gold # 59 Placer Mining Claim, containing 160 acres, was located by Merle I. Zweifel, Locator, and Agent for

Merle I. Zweifel  
Jo Beamer

Larry W. Lockwood  
Marie O. Lockwood

James H. Turner  
Sandra Turner

Carolyn A. Lockwood  
Martha Lockwood

on the 14th day of July 1969.

This claim is situated in the Unknown Mining District, Eureka County, State of Nevada, and the area embraced comprises NE 1/4

SECTION 35 TOWNSHIP 25 North RANGE 49 EAST

THE location monument stands 200 feet due north of the center of the southern line of the claim.

The kind and amount of location work done on the claim is as follows: not less than \$20. was expended for trenching and sampling minerals.

The place where the above work done bears directly north from the center of the southern line of the claim, a distance of 250 feet.

All location and discovery work necessary to complete this location had been performed by

MERLE I. ZWEIFEL, Agent for

Dated this 14th day of July 1969.

Locator Larry W. Lockwood  
Locator Marie O. Lockwood  
Locator James H. Turner  
Locator Sandra Turner

Locator Merle I. Zweifel  
Locator Jo Beamer  
Locator Carolyn A. Lockwood  
Locator Martha Lockwood

STATE OF OKLAHOMA  
COUNTY OF POTTAWATOMIE

INDIVIDUAL ACKNOWLEDGMENT  
Oklahoma Form



Before me, the undersigned, a Notary Public in and for said County and State, on this 14th day of July, 1969, personally appeared Merle I. Zweifel, to me known to be the person who executed the within and foregoing instrument and acknowledged to me that he executed the same as his free and voluntary act and deed for the uses and purposes therein set forth.

RECORDED AT THE REQUEST OF  
Larry W. Lockwood  
on August 16, 1969  
at 45 mins. past 10 A. M.  
in Book 30 of OFFICIAL  
RECORDS, page 409 RECORDS  
OF EUREKA COUNTY, NEVADA  
Merle I. Zweifel  
Recorded 30062 Fee \$ 1.00  
File No. \_\_\_\_\_

My Commission expires  
January 20, 1971

Jo Beamer  
JO BEAMER

BOOK 30 PAGE 409

CERTIFICATE OF LOCATION OF PLACER CLAIM

This is to Certify that the Flour Gold  $\frac{1}{60}$  Placer Mining Claim, containing 160 acres, was located by Merle I. Zweifel, Locator, and Agent for

Merle I. Zweifel  
Jo Beamer

Larry W. Lockwood  
Marie O. Lockwood

James H. Turner  
Sandra Turner

Carolyn A. Lockwood  
Martha Lockwood

on the 14th day of July 1969.

This claim is situated in the Unknown Mining District, Eureka County, State of Nevada, and the area embraced comprises SE $\frac{1}{4}$

SECTION 35 TOWNSHIP 25 North RANGE 49 EAST

THE location monument stands 200 feet due north of the center of the southern line of the claim.

The kind and amount of location work done on the claim is as follows: not less than \$20. was expended for trenching and sampling minerals.

The place where the above work done bears directly north from the center of the southern line of the claim, a distance of 250 feet.

All location and discovery work necessary to complete this location had been performed by

MERLE I. ZWEIFEL, Agent for

Dated this 14th day of July 1969.

Locator Larry W. Lockwood

Locator Merle I. Zweifel

Locator Marie O. Lockwood

Locator Jo Beamer

Locator James H. Turner

Locator Carolyn A. Lockwood

Locator Sandra Turner

Locator Martha Lockwood

STATE OF OKLAHOMA  
COUNTY OF POTTAWATOMIE

INDIVIDUAL ACKNOWLEDGMENT  
Oklahoma Form

RECORDED AT THE REQUEST OF  
Larry W. Lockwood

on August 6, 1969

at 45 mins. past 10 A. M.

in Book 30 of OFFICIAL

RECORDS, page 410, RECORDS

OF EUREKA COUNTY, NEVADA.

William C. DePaoli

Records 50063 Fee \$ 1.00

File No.

Before me, the undersigned, a Notary Public in and for said County and State, on this 14th day of July, 1969, personally appeared Merle I. Zweifel, to me known to be the person who executed the within and foregoing instrument and acknowledged to me that he executed the same as his free and voluntary act and deed for the uses and purposes therein set forth.

My Commission expires  
January 20, 1971

JO BEAMER

BOOK 30 PAGE 410

CERTIFICATE OF LOCATION OF PLACER CLAIM

This is to Certify that the Flour Gold # 61 Placer Mining Claim, containing 160 acres, was located by Merle I. Zweifel, Locator, and Agent for

Merle I. Zweifel  
Jo Beamer

Larry W. Lockwood  
Marie O. Lockwood

James H. Turner  
Sandra Turner

Carolyn A. Lockwood  
Martha Lockwood

on the 14th day of July 1969.

This claim is situated in the Unknown Mining District, Eureka County, State of Nevada, and the area embraced comprises SW 1/4

SECTION 36 TOWNSHIP 25 North RANGE 49 EAST

THE location monument stands 200 feet due north of the center of the southern line of the claim.

The kind and amount of location work done on the claim is as follows: not less than \$20. was expended for trenching and sampling minerals.

The place where the above work done bears directly north from the center of the southern line of the claim, a distance of 250 feet.

All location and discovery work necessary to complete this location had been performed by

MERLE I. ZWEIFEL, Agent for

Dated this 14th day of July 1969.

Locator Larry W. Lockwood

Locator Merle I. Zweifel

Locator Marie O. Lockwood

Locator Jo Beamer

Locator James H. Turner

Locator Carolyn A. Lockwood

Locator Sandra Turner

Locator Martha Lockwood

STATE OF OKLAHOMA  
COUNTY OF POTTAWATOMIE  
SEAL  
Affixed  
INDIVIDUAL ACKNOWLEDGMENT  
Oklahoma Form

Before me, the undersigned, a Notary Public in and for said County and State, on this 14th day of July, 1969, personally appeared Merle I. Zweifel, to me known to be the person who executed the within and foregoing instrument and acknowledged to me that he executed the same as his free and voluntary act and deed for the uses and purposes therein set forth.

RECORDED AT THE REQUEST OF  
Larry W. Lockwood  
on August 6, 1969  
at 45 miles past 10 A.M.  
in Book 30 of OFFICIAL  
RECORDS, page 411, RECORDS  
OF EUREKA COUNTY, NEVADA  
Recorded by Hollis A. DeLoe  
File No. 50064 Fee \$1.00

My Commission expires  
January 20, 1971

Jo Beamer  
JO BEAMER

BOOK 30 PAGE 411

CERTIFICATE OF LOCATION OF PLACER CLAIM

This is to Certify that the Flour Gold # 62 Placer Mining Claim, containing 160 acres, was located by Merle I. Zweifel, Locator, and Agent for

Merle I. Zweifel	Larry W. Lockwood	James H. Turner	Carolyn A. Lockwood
Jo Beamer	Marie O. Lockwood	Sandra Turner	Martha Lockwood

on the 14th day of July 1969.

This claim is situated in the Unknown Mining District, Eureka County, State of Nevada, and the area embraced comprises NW 1/4

SECTION 36 TOWNSHIP 25 North RANGE 49 EAST

THE location monument stands 200 feet due north of the center of the southern line of the claim.

The kind and amount of location work done on the claim is as follows: not less than \$20. was expended for trenching and sampling minerals.

The place where the above work done bears directly north from the center of the southern line of the claim, a distance of 250 feet.

All location and discovery work necessary to complete this location had been performed by

MERLE I. ZWEIFEL, Agent for

Dated this 14th day of July 1969.

Locator Larry W. Lockwood

Locator Merle I. Zweifel *Merle I. Zweifel*

Locator Marie O. Lockwood

Locator Jo Beamer

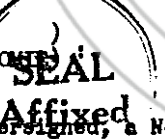
Locator James H. Turner

Locator Carolyn A. Lockwood

Locator Sandra Turner

Locator Martha Lockwood

STATE OF OKLAHOMA  
COUNTY OF POTTAWATOMIE



INDIVIDUAL ACKNOWLEDGMENT  
Oklahoma Form

Before me, the undersigned, a Notary Public in and for said County and State, on this 14th day of July, 1969, personally appeared Merle I. Zweifel, to me known to be the person who executed the within and foregoing instrument and acknowledged to me that he executed the same as his free and voluntary act and deed for the uses and purposes therein set forth.

RECORDED AT THE REQUEST OF  
Larry W. Lockwood  
on August 6, 1969  
at 45 miles, past 10 A. M.  
in Book 30 of OFFICIAL  
RECORDS, page 412 RECORDS  
OF EUREKA COUNTY, NEVADA  
*Jillias C. De Paolo*  
Recorded 50065  
File No. 50065 Fee \$ 1.00

My Commission expires  
January 20, 1971

Jo Beamer  
JO BEAMER

BOOK 30 PAGE 412

CERTIFICATE OF LOCATION OF PLACER CLAIM

This is to Certify that the Flour Gold # 63 Placer Mining Claim, containing 160 acres, was located by Merle I. Zweifel, Locator, and Agent for

Merle I. Zweifel  
Jo Beamer

Larry W. Lockwood  
Marie O. Lockwood

James H. Turner  
Sandra Turner

Carolyn A. Lockwood  
Martha Lockwood

on the 14th day of July 1969.

This claim is situated in the Unknown Mining District, Eureka County, State of Nevada, and the area embraced comprises SW $\frac{1}{4}$

SECTION 25 TOWNSHIP 25 North RANGE 49 EAST

THE location monument stands 200 feet due north of the center of the southern line of the claim.

The kind and amount of location work done on the claim is as follows: not less than \$20. was expended for trenching and sampling minerals.

The place where the above work done bears directly north from the center of the southern line of the claim, a distance of 250 feet.

All location and discovery work necessary to complete this location had been performed by

HERLE I. ZWEIFEL, Agent for

Dated this 14th day of July 1969.

Locator Larry W. Lockwood

Locator Merle I. Zweifel

Locator Marie O. Lockwood

Locator Jo Beamer

Locator James H. Turner

Locator Carolyn A. Lockwood

Locator Sandra Turner

Locator Martha Lockwood

STATE OF OKLAHOMA  
COUNTY OF POTTAWATOMIE) **SEAL** INDIVIDUAL ACKNOWLEDGMENT  
Oklahoma Form

**Affixed**

Before me, the undersigned, a Notary Public in and for said County and State, on this 14th day of July, 1969, personally appeared Merle I. Zweifel, to me known to be the person who executed the within and foregoing instrument and acknowledged to me that he executed the same as his free and voluntary act and deed for the uses and purposes therein set forth.

RECORDED AT THE REQUEST OF  
Larry W. Lockwood  
on August 6, 1969  
at 45 mins. past 10 A. M.  
in Book 30 of OFFICIAL  
RECORDS, page 413, RECORDS  
OF EUREKA COUNTY, NEVADA  
Recorded Merle I. Zweifel  
File No. 50066 Fee \$ 1.00

My Commission expires  
January 20, 1971

Jo Beamer  
JO BEAMER

BOOK 30 PAGE 413

CERTIFICATE OF LOCATION OF PLACER CLAIM

This is to Certify that the Flour Gold # 64 Placer Mining Claim, containing 160 acres, was located by Merle I. Zweifel, Locator, and Agent for

Merle I. Zweifel  
Jo Beamer

Larry W. Lockwood  
Marie O. Lockwood

James H. Turner  
Sandra Turner

Carolyn A. Lockwood  
Martha Lockwood

on the 14th day of July 1969.

This claim is situated in the Unknown Mining District, Eureka County, State of Nevada, and the area embraced comprises NW $\frac{1}{4}$

SECTION 25 TOWNSHIP 25 North RANGE 49 EAST

THE location monument stands 200 feet due north of the center of the southern line of the claim.

The kind and amount of location work done on the claim is as follows: not less than \$20. was expended for trenching and sampling minerals.

The place where the above work done bears directly north from the center of the southern line of the claim, a distance of 250 feet.

All location and discovery work necessary to complete this location had been performed by

MERLE I. ZWEIFEL, Agent for

Dated this 14th day of July 1969.

Locator Larry W. Lockwood

Locator Merle I. Zweifel

Locator Marie O. Lockwood

Locator Jo Beamer

Locator James H. Turner


Locator Carolyn A. Lockwood

Locator Sandra Turner

Locator Martha Lockwood

STATE OF OKLAHOMA  
COUNTY OF POTTAWATOMIE

INDIVIDUAL ACKNOWLEDGMENT  
Oklahoma Form



Before me, the undersigned, Notary Public in and for said County and State, on this 14th day of July, 1969, personally appeared Merle I. Zweifel, to me known to be the person who executed the within and foregoing instrument and acknowledged to me that he executed the same as his free and voluntary act and deed for the uses and purposes therein set forth.

RECORDED AT THE REQUEST OF  
Larry W. Lockwood  
August 6, 1969  
at 45 min. past 10 A. M.  
in Book 30 of OFFICIAL  
RECORDS, page 414, RECORDS  
OF EUREKA COUNTY, NEVADA  
Records 50067 Fee \$ 1.00  
File No.

My Commission expires  
January 20, 1971

Jo Beamer  
JO BEAMER

BOOK 30 PAGE 414



CERTIFICATE OF LOCATION OF PLACER CLAIM

This is to Certify that the Flour Gold # 65 Placer Mining Claim, containing 160 acres, was located by Merle I. Zweifel, Locator, and Agent for

Merle I. Zweifel  
Jo Beamer

Larry W. Lockwood  
Marie O. Lockwood

James H. Turner  
Sandra Turner

Carolyn A. Lockwood  
Martha Lockwood

on the 14th day of July 1969.

This claim is situated in the Unknown Mining District, Eureka County, State of Nevada, and the area embraced comprises SW $\frac{1}{4}$

SECTION 24 TOWNSHIP 25 North RANGE 49 EAST

THE location monument stands 200 feet due north of the center of the southern line of the claim.

The kind and amount of location work done on the claim is as follows: not less than \$20. was expended for trenching and sampling minerals.

The place where the above work done bears directly north from the center of the southern line of the claim, a distance of 250 feet.

All location and discovery work necessary to complete this location had been performed by

MERLE I. ZWEIFEL, Agent for

Dated this 14th day of July 1969.

Locator Larry W. Lockwood

Locator Merle I. Zweifel

Locator Marie O. Lockwood

Locator Jo Beamer

Locator James H. Turner

Locator Carolyn A. Lockwood

Locator Sandra Turner

Locator Martha Lockwood

STATE OF OKLAHOMA  
COUNTY OF POTTAWATOMIE

INDIVIDUAL ACKNOWLEDGMENT  
Oklahoma Form



Before me, the undersigned, a Notary Public in and for said County and State, on this 14th day of July, 1969, personally appeared Merle I. Zweifel, to me known to be the person who executed the within and foregoing instrument and acknowledged to me that he executed the same as his free and voluntary act and deed for the uses and purposes therein set forth.

RECORDED AT THE REQUEST OF  
Larry W. Lockwood  
on August 6, 1969  
at 45 mins. past 10 A. M.  
in Book 30 of OFFICIAL  
RECORDS, page 415  
OF EUREKA COUNTY, NEVADA  
William A. DePaolis  
Recorder  
File No. 50068 Fee \$ 1.00

My Commission expires  
January 20, 1971

Jo Beamer  
JO BEAMER

BOOK 30 PAGE 415

CERTIFICATE OF LOCATION OF PLACER CLAIM

This is to Certify that the Flour Gold # 66 Placer Mining Claim, containing 160 acres, was located by Merle I. Zweifel, Locator, and Agent for

Merle I. Zweifel  
Jo Beamer

Larry W. Lockwood  
Marie O. Lockwood

James H. Turner  
Sandra Turner

Carolyn A. Lockwood  
Martha Lockwood

on the 14th day of July 1969.

This claim is situated in the Unknown Mining District, Eureka County, State of Nevada, and the area embraced comprises NW 1/4

SECTION 24 TOWNSHIP 25 North RANGE 49 EAST

THE location monument stands 200 feet due north of the center of the southern line of the claim.

The kind and amount of location work done on the claim is as follows: not less than \$20. was expended for trenching and sampling minerals.

The place where the above work done bears directly north from the center of the southern line of the claim, a distance of 250 feet.

All location and discovery work necessary to complete this location had been performed by

MERLE I. ZWEIFEL, Agent for

Dated this 14th day of July 1969.

Locator Larry W. Lockwood

Locator Merle I. Zweifel *Merle I. Zweifel*

Locator Marie O. Lockwood

Locator Jo Beamer

Locator James H. Turner

Locator Carolyn A. Lockwood

Locator Sandra Turner

Locator Martha Lockwood

STATE OF OKLAHOMA COUNTY OF POTTAWATOMIE **SEAL** Affixed INDIVIDUAL ACKNOWLEDGMENT Oklahoma Form

Before me, the undersigned, a Notary Public in and for said County and State, on this 14th day of July, 1969, personally appeared Merle I. Zweifel, to me known to be the person who executed the within and foregoing instrument and acknowledged to me that he executed the same as his free and voluntary act and deed for the uses and purposes therein set forth.

RECORDED AT THE REQUEST OF Larry W. Lockwood on August 6, 19 69 at 45 mins. past 10 A.M. in Book 30 of OFFICIAL RECORDS, page 416, RECORDS OF EUREKA COUNTY, NEVADA. *William C. Metcalfe* Recorder **50069** Fee \$1.00 File No.

My Commission expires January 20, 1971

*Jo Beamer*  
JO BEAMER

BOOK **30** PAGE **416**

**CERTIFICATE OF LOCATION OF PLACER CLAIM**

This is to Certify that the Flour Gold # 67 Placer Mining Claim, containing 160 acres, was located by Merle I. Zweifel, Locator, and Agent for

Merle I. Zweifel  
Jo Beamer

Larry W. Lockwood  
Marie O. Lockwood

James H. Turner  
Sandra Turner

Carolyn A. Lockwood  
Martha Lockwood

on the 14th day of July 1969.

This claim is situated in the Unknown Mining District, Eureka County, State of Nevada, and the area embraced comprises NE 1/4

SECTION 24 TOWNSHIP 25 North RANGE 49 EAST

THE location monument stands 200 feet due north of the center of the southern line of the claim.

The kind and amount of location work done on the claim is as follows: not less than \$20. was expended for trenching and sampling minerals.

The place where the above work done bears directly north from the center of the southern line of the claim, a distance of 250 feet.

All location and discovery work necessary to complete this location had been performed by

HERLE I. ZWEIFEL, Agent for

Dated this 14th day of July 1969.

Locator Larry W. Lockwood

Locator Merle I. Zweifel *Merle I. Zweifel*

Locator Marie O. Lockwood

Locator Jo Beamer

Locator James H. Turner

Locator Carolyn A. Lockwood

Locator Sandra Turner

Locator Martha Lockwood

STATE OF OKLAHOMA  
COUNTY OF POTTAWATOMIE  
**SEAL**  
**Affixed**

**INDIVIDUAL ACKNOWLEDGMENT**  
Oklahoma Form

Before me, the undersigned, a Notary Public in and for said County and State, on this 14th day of July, 1969, personally appeared Merle I. Zweifel, to me known to be the person who executed the within and foregoing instrument and acknowledged to me that he executed the same as his free and voluntary act and deed for the uses and purposes therein set forth.

RECORDED AT THE REQUEST OF:  
Larry W. Lockwood  
on August 6, 1969  
at 45 mins. past 10 A. M.  
in Book 30 of OFFICIAL  
RECORDS, page 417, RECORDS  
OF EUREKA COUNTY, NEVADA  
*William A. McLaughlin*  
Recorder  
File No. 30070 Fee \$1.00

My Commission expires  
January 20, 1971

*Jo Beamer*  
JO BEAMER

BOOK **30** PAGE **417**

**CERTIFICATE OF LOCATION OF PLACER CLAIM**

This is to Certify that the Flour Gold # 68 Placer Mining Claim, containing 160 acres, was located by Merle I. Zweifel, Locator, and Agent for

Merle I. Zweifel  
Jo Beamer

Larry W. Lockwood  
Marie O. Lockwood

James H. Turner  
Sandra Turner

Carolyn A. Lockwood  
Martha Lockwood

on the 14th day of July 1969.

This claim is situated in the Unknown Mining District, Eureka County, State of Nevada, and the area embraced comprises SE 1/4

SECTION 24 TOWNSHIP 25 North RANGE 49 EAST

THE location monument stands 200 feet due north of the center of the southern line of the claim.

The kind and amount of location work done on the claim is as follows: not less than \$20. was expended for trenching and sampling minerals.

The place where the above work done bears directly north from the center of the southern line of the claim, a distance of 250 feet.

All location and discovery work necessary to complete this location had been performed by

MERLE I. ZWEIFEL, Agent for

Dated this 14th day of July 1969.

Locator Larry W. Lockwood

Locator Merle I. Zweifel

Locator Marie O. Lockwood

Locator Jo Beamer

Locator James H. Turner

Locator Carolyn A. Lockwood

Locator Sandra Turner

Locator Martha Lockwood

STATE OF OKLAHOMA  
COUNTY OF POTTAWATOMIE



INDIVIDUAL ACKNOWLEDGMENT  
Oklahoma Form

Before me, the undersigned, a Notary Public in and for said County and State, on this 14th day of July, 1969, personally appeared Merle I. Zweifel, to me known to be the person who executed the within and foregoing instrument and acknowledged to me that he executed the same as his free and voluntary act and deed for the uses and purposes therein set forth.

RECORDED AT THE REQUEST OF  
Larry W. Lockwood  
on August 6, 1969  
at 45 mins. past 10 A. M.  
in Book 30 of OFFICIAL  
RECORDS, page 418, RECORDS  
OF EUREKA COUNTY, NEVADA  
William A. DePaoli  
Recorder  
File No. 50071 Fee \$ 1.00

My Commission expires  
January 20, 1971

Jo Beamer  
JO BEAMER

BOOK 30 PAGE 418

CERTIFICATE OF LOCATION OF PLACER CLAIM

This is to Certify that the Flour Gold # 69 Placer Mining Claim, containing 160 acres, was located by Merle I. Zweifel, Locator, and Agent for

Merle I. Zweifel  
Jo Beaver

Larry W. Lockwood  
Marie O. Lockwood

James H. Turner  
Sandra Turner

Carolyn A. Lockwood  
Martha Lockwood

on the 14th day of July 1969.

This claim is situated in the Unknown Mining District, Eureka County, State of Nevada, and the area embraced comprises NE 1/4

SECTION 25 TOWNSHIP 25 North RANGE 49 EAST

THE location monument stands 200 feet due north of the center of the southern line of the claim.

The kind and amount of location work done on the claim is as follows: not less than \$20. was expended for trenching and sampling minerals.

The place where the above work done bears directly north from the center of the southern line of the claim, a distance of 250 feet.

All location and discovery work necessary to complete this location had been performed by

MERLE I. ZWEIFEL, Agent for

Dated this 14th day of July 1969.

Locator Larry W. Lockwood

Locator Merle I. Zweifel *Merle I. Zweifel*

Locator Marie O. Lockwood

Locator Jo Beaver

Locator James H. Turner

Locator Carolyn A. Lockwood

Locator Sandra Turner

Locator Martha Lockwood

STATE OF OKLAHOMA  
COUNTY OF POTTAWATOMIE  
SEAL

INDIVIDUAL ACKNOWLEDGMENT  
Oklahoma Form

Before me, the undersigned, Notary Public in and for said County and State, on this 14th day of July, 1969, personally appeared Merle I. Zweifel, to me known to be the person who executed the within and foregoing instrument and acknowledged to me that he executed the same as his free and voluntary act and deed for the uses and purposes therein set forth.

RECORDED AT THE REQUEST OF:  
Larry W. Lockwood  
on August 6, 19 69  
at 45 mins. past 10 A. M.  
in Book 30 of OFFICIAL  
RECORDS, page 419, RECORDS  
OF EUREKA COUNTY, NEVADA  
Recorder *Hollis A. DePaulis*  
File No. 50072 Fee \$ 1.00

My Commission expires  
January 20, 1971

*Jo Beaver*  
JO BEAVER

BOOK 30 PAGE 419

**CERTIFICATE OF LOCATION OF PLACER CLAIM**

This is to Certify that the Fleur Gold # 70 Placer Mining Claim, containing 160 acres, was located by Merle I. Zweifel, Locator, and Agent for

Merle I. Zweifel	Larry W. Lockwood	James H. Turner	Carolyn A. Lockwood
Jo Beamer	Marie O. Lockwood	Sandra Turner	Martha Lockwood

on the 14th day of July 1969.

This claim is situated in the Unknown Mining District, Eureka County, State of Nevada, and the area embraced comprises SE 1/4

SECTION 25 TOWNSHIP 25 North RANGE 49 EAST

THE location monument stands 200 feet due north of the center of the southern line of the claim.

The kind and amount of location work done on the claim is as follows: not less than \$20. was expended for trenching and sampling minerals.

The place where the above work done bears directly north from the center of the southern line of the claim, a distance of 250 feet.

All location and discovery work necessary to complete this location had been performed by

MERLE I. ZWEIFEL, Agent for

Dated this 14th day of July 1969.

Locator Larry W. Lockwood

Locator Merle I. Zweifel

Locator Marie O. Lockwood

Locator Jo Beamer

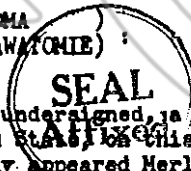
Locator James H. Turner

Locator Carolyn A. Lockwood

Locator Sandra Turner

Locator Martha Lockwood

STATE OF OKLAHOMA  
COUNTY OF POTTAWATOMIE



INDIVIDUAL ACKNOWLEDGMENT  
Oklahoma Form

Before me, the undersigned, a Notary Public in and for said County and State, on this 14th day of July, 1969, personally appeared Merle I. Zweifel, to me known to be the person who executed the within and foregoing instrument and acknowledged to me that he executed the same as his free and voluntary act and deed for the uses and purposes therein set forth.

RECORDED AT THE REQUEST OF  
Larry W. Lockwood  
on August 6, 1969  
at 45 mins. past 10 A. M.  
in Book 30 of OFFICIAL  
RECORDS, page 420, RECORDS  
OF EUREKA COUNTY, NEVADA  
Recorded by Hellen A. DePaoli  
File No. 50073 Fee \$ 1.00

My Commission expires  
January 20, 1971

Jo Beamer  
JO BEAMER

BOOK 30 PAGE 420

CERTIFICATE OF LOCATION OF PLACER CLAIM

This is to Certify that the Flour Gold # 71 Placer Mining Claim, containing 160 acres, was located by Merle I. Zweifel, Locator, and Agent for

Merle I. Zweifel  
Jo Beamer

Larry W. Lockwood  
Marie O. Lockwood

James H. Turner  
Sandra Turner

Carolyn A. Lockwood  
Martha Lockwood

on the 14th day of July 1969.

This claim is situated in the Unknown Mining District, Eureka County, State of Nevada, and the area embraced comprises NE 1/4

SECTION 36 TOWNSHIP 25 North RANGE 49 EAST

THE location monument stands 200 feet due north of the center of the southern line of the claim.

The kind and amount of location work done on the claim is as follows: not less than \$20. was expended for trenching and sampling minerals.

The place where the above work done bears directly north from the center of the southern line of the claim, a distance of 250 feet.

All location and discovery work necessary to complete this location had been performed by

MERLE I. ZWEIFEL, Agent for

Dated this 14th day of July 1969.

Locator Larry W. Lockwood

Locator Merle I. Zweifel

Locator Marie O. Lockwood

Locator Jo Beamer

Locator James H. Turner

Locator Carolyn A. Lockwood

Locator Sandra Turner

Locator Martha Lockwood

STATE OF OKLAHOMA  
COUNTY OF POTTAWATOMIE

INDIVIDUAL ACKNOWLEDGMENT  
Oklahoma Form



Before me, the undersigned, a Notary Public in and for said County and State, on this 14th day of July, 1969, personally appeared Merle I. Zweifel, to me known to be the person who executed the within and foregoing instrument and acknowledged to me that he executed the same as his free and voluntary act and deed for the uses and purposes therein set forth.

RECORDED AT THE REQUEST OF  
Larry W. Lockwood  
on August 6 19 69  
at 45 mins. past 10 A. M.  
in Book 30 of OFFICIAL  
RECORDS, page 421, RECORD  
OF EUREKA COUNTY, NEVADA.  
Recorded by William A. DePaolis  
File No. 50074 Fee \$ 1.00

My Commission expires  
January 20, 1971

Jo Beamer  
JO BEAMER

BOOK 30 PAGE 421

**CERTIFICATE OF LOCATION OF PLACER CLAIM**

This is to Certify that the Flour Gold # 72 Placer Mining Claim, containing 160 acres, was located by Merle I. Zweifel, Locator, and Agent for

Merle I. Zweifel  
Jo Beamer

Larry W. Lockwood  
Marie O. Lockwood

James H. Turner  
Sandra Turner

Carolyn A. Lockwood  
Martha Lockwood

on the 14th day of July 1969.

This claim is situated in the Unknown Mining District, Eureka County, State of Nevada, and the area embraced comprises SE 1/4

SECTION 36 TOWNSHIP 25 North RANGE 49 EAST

THE location monument stands 200 feet due north of the center of the southern line of the claim.

The kind and amount of location work done on the claim is as follows: not less than \$20. was expended for trenching and sampling minerals.

The place where the above work done bears directly north from the center of the southern line of the claim, a distance of 250 feet.

All location and discovery work necessary to complete this location had been performed by

MERLE I. ZWEIFEL, Agent for

Dated this 14th day of July 1969.

Locator Larry W. Lockwood

Locator Merle I. Zweifel

Locator Marie O. Lockwood

Locator Jo Beamer

Locator James H. Turner

Locator Carolyn A. Lockwood

Locator Sandra Turner

Locator Martha Lockwood

STATE OF OKLAHOMA  
COUNTY OF POTTAWATOMIE

INDIVIDUAL ACKNOWLEDGMENT  
Oklahoma Form



Before me, the undersigned, a Notary Public in and for said County and State, on this 14th day of July, 1969, personally appeared Merle I. Zweifel, to me known to be the person who executed the within and foregoing instrument and acknowledged to me that he executed the same as his free and voluntary act, and Aug. 6, 1969, at 45 mins. past 10 A. M. in deed for the uses and purposes therein set forth. BY THE REQUEST OF Larry W. Lockwood of OFFICIAL RECORDS, page 422 RECORDS OF EUREKA COUNTY, NEVADA, Merle I. Zweifel Recorder. Fee \$ 1.00

Please return to:  
Larry W. Lockwood  
455 Rue de Laplace  
Baton Rouge, La. 70810

My Commission expires  
January 20, 1971

Jo Beamer  
JO BEAMER

File No. 50075 Fee \$ 1.00

BOOK 30 PAGE 422