

(NEVADA PLACER)

50522

Lewis Eberman

CERTIFICATE OF LOCATION OF PLACER CLAIM

This is to Certify that the Sun # 1 Placer Mining Claim, containing 160 acres, was located by Merle I. Zweifel, Locator, and Agent for

Merle I. Zweifel
Jo Beamer
Lewis J. Eberman
Thelma R. Eberman

Alfred R. Tessier
Jose D. Cordova
Mabel Z. Johnson
Benjamin B. Wolfson

on the 18th day of August, 1969.

This claim is situated in the Unknown Mining District, Eureka County, State of Nevada, and the area embraced comprises SE 1/4

SECTION 32 TOWNSHIP 24 North RANGE 50 EAST

THE location monument stands 200 feet due north of the center of the southern line of the claim.

The kind and amount of location work done on the claim is as follows: not less than \$20. was expended for trenching and sampling minerals.

The place where the above work done bears directly north from the center of the southern line of the claim, a distance of 250 feet.

All location and discovery work necessary to complete this location had been performed by

MERLE I. ZWEIFEL, Agent for

Dated this 18th day of August, 1969.

Locator Lewis J. Eberman

Locator Merle I. Zweifel *Merle I. Zweifel*

Locator Thelma R. Eberman

Locator Jo Beamer

Locator Alfred R. Tessier

Locator Jose D. Cordova

Locator Mabel Z. Johnson

Locator Benjamin B. Wolfson

STATE OF OKLAHOMA)
COUNTY OF POTTAWATOMIE) : INDIVIDUAL ACKNOWLEDGMENT
Oklahoma Form

RECORDED AT THE REQUEST OF
Lewis Eberman
on August 26, 1969
at 20 mins. past 2 P. M.
in Book 31 of OFFICIAL
RECORDS, page 285, RECORDS
OF EUREKA COUNTY, NEVADA
Shelva A. DeLoach
Recorder
File No. 50522 Fee \$ 1.00

Before me, the undersigned, a Notary Public in and for said County and State, on this 18th day of Aug. , 1969, personally appeared Merle I. Zweifel, to me known to be the person who executed the within and foregoing instrument and acknowledged to me that he executed the same as his free and voluntary act and ~~affidavit~~ for the uses and purposes therein set forth.

My Commission expires
January 20, 1971

Jo Beamer
JO BEAMER

BOOK 31 PAGE 285

50523

(NEVADA PLACER)

CERTIFICATE OF LOCATION OF PLACER CLAIM

This is to Certify that the Sun # 2 Placer Mining Claim, containing 160 acres, was located by Merle I. Zweifel, Locator, and Agent for

Merle I. Zweifel
Jo Beamer
Lewis J. Eberman
Thelma R. Eberman

Alfred R. Tessier
Jose D. Cordova
Mabel Z. Johnson
Benjamin B. Wolfson

on the 18th day of August, 1969.

This claim is situated in the Unknown Mining District, Eureka County, State of Nevada, and the area embraced comprises NE 1/4

SECTION 32 TOWNSHIP 24 North RANGE 50 EAST

THE location monument stands 200 feet due north of the center of the southern line of the claim.

The kind and amount of location work done on the claim is as follows: not less than \$20. was expended for trenching and sampling minerals.

The place where the above work done bears directly north from the center of the southern line of the claim, a distance of 250 feet.

All location and discovery work necessary to complete this location had been performed by

MERLE I. ZWEIFEL, Agent for

Dated this 18th day of August, 1969.

Locator Lewis J. Eberman

Locator Merle I. Zweifel

Locator Thelma R. Eberman

Locator Jo Beamer

Locator Alfred R. Tessier

Locator Jose D. Cordova

Locator Mabel Z. Johnson

Locator Benjamin B. Wolfson

STATE OF OKLAHOMA)
COUNTY OF POTTAWATOMIE) :

INDIVIDUAL ACKNOWLEDGMENT
Oklahoma Form

Before me, the undersigned, a Notary Public in and for said County and State, on this 18th day of Aug., 1969, personally appeared Merle I. Zweifel, to me known to be the person who executed the within and foregoing instrument and acknowledged to me that he Affirmed the same as his free and voluntary act and deed for the uses and purposes therein set forth.

My Commission expires
January 20, 1971

Jo Beamer
JO BEAMER

RECORDED AT THE REQUEST OF
Lewis Eberman
on August 26, 1969
at 20 mins. past 2 P. M.
in Book 31 of OFFICIAL
RECORDS, page 286, RECORDS
OF EUREKA COUNTY, NEVADA.
Hillas G. McLaughlin
Recorder
File No. 50523 Fee \$ 1.00

BOOK 31 PAGE 286

(NEVADA PLACER)

50524

CERTIFICATE OF LOCATION OF PLACER CLAIM

This is to Certify that the Sun # 3 Placer Mining Claim, containing 160 acres, was located by Merle I. Zweifel, Locator, and Agent for

Merle I. Zweifel
Jo Beamer
Lewis J. Eberman
Thelma R. Eberman

Alfred R. Tessier
Jose D. Cordova
Mabel Z. Johnson
Benjamin B. Wolfson

on the 18th day of August, 1969.

This claim is situated in the Unknown Mining District, Eureka County, State of Nevada, and the area embraced comprises SE 1/4

SECTION 29 TOWNSHIP 24 North RANGE 50 EAST

THE location monument stands 200 feet due north of the center of the southern line of the claim.

The kind and amount of location work done on the claim is as follows: not less than \$20. was expended for trenching and sampling minerals.

The place where the above work done bears directly north from the center of the southern line of the claim, a distance of 250 feet.

All location and discovery work necessary to complete this location had been performed by

MERLE I. ZWEIFEL, Agent for

Dated this 18th day of August, 1969.

Locator Lewis J. Eberman

Locator Merle I. Zweifel

Locator Thelma R. Eberman

Locator Jo Beamer

Locator Alfred R. Tessier

Locator Jose D. Cordova

Locator Mabel Z. Johnson

Locator Benjamin B. Wolfson

STATE OF OKLAHOMA }
COUNTY OF POTTAWATOMIE) :

INDIVIDUAL ACKNOWLEDGMENT
Oklahoma Form

RECORDED AT THE REQUEST OF
Lewis Eberman

on August 26, 19 69

at 20 mins. past 2 P. M.

in Book 31 of OFFICIAL

RECORDS, page 287, RECORDS

OF EUREKA COUNTY, NEVADA

Recorded by William A. DeLoach

File No. 50524 Fee \$ 1.00

Before me, the undersigned, a Notary Public in and for said County and State, on this 18th day of Aug. , 1969, personally appeared Merle I. Zweifel, to me known to be the person who executed the within and foregoing instrument and acknowledged to me that he executed the same as his free and voluntary act and deed for the uses and purposes therein set forth.

Notary Seal
Affixed

My Commission expires
January 20, 1971

Jo Beamer
JO BEAMER

BOOK 31 PAGE 287

50525

(NEVADA PLACER)

CERTIFICATE OF LOCATION OF PLACER CLAIM

This is to Certify that the Sun # 4 Placer Mining Claim, containing 160 acres, was located by Merle I. Zweifel, Locator, and Agent for

Merle I. Zweifel
Jo Beamer
Lewis J. Eberman
Thelma R. Eberman

Alfred R. Tessier
Jose D. Cordova
Mabel Z. Johnson
Benjamin B. Wolfson

on the 18th day of August, 1969.

This claim is situated in the Unknown Mining District, Eureka County, State of Nevada, and the area embraced comprises NE¹/₄

SECTION 29 TOWNSHIP 24 North RANGE 50 EAST

THE location monument stands 200 feet due north of the center of the southern line of the claim.

The kind and amount of location work done on the claim is as follows: not less than \$20. was expended for trenching and sampling minerals.

The place where the above work done bears directly north from the center of the southern line of the claim, a distance of 250 feet.

All location and discovery work necessary to complete this location had been performed by

MERLE I. ZWEIFEL, Agent for

Dated this 18th day of August, 1969.

Locator Lewis J. Eberman

Locator Merle I. Zweifel *Merle I. Zweifel*

Locator Thelma R. Eberman

Locator Jo Beamer

Locator Alfred R. Tessier

Locator Jose D. Cordova

Locator Mabel Z. Johnson

Locator Benjamin B. Wolfson

STATE OF OKLAHOMA)
COUNTY OF POTTAWATOMIE) : INDIVIDUAL ACKNOWLEDGMENT
Oklahoma Form

Before me, the undersigned, a Notary Public in and for said County and State, on this 18th day of Aug. , 1969, personally appeared Merle I. Zweifel, to me known to be the person who executed the within and foregoing instrument and acknowledged to me that he executed the same as his free and voluntary act and deed for the uses and purposes therein set forth.

My Commission expires
January 20, 1971

Jo Beamer
JO BEAMER

RECORDED AT THE REQUEST OF
Lewis Eberman
on August 26, 1969
at 20 mins. past 2 P. M.
in Book 31 of OFFICIAL
RECORDS, page 288, RECORDS
OF EUREKA COUNTY, NEVADA
Hillman A. DeFoe
Recorder
50525
File No. Fee \$ 1.00

BOOK 31 PAGE 288

50526

(NEVADA PLACER)

CERTIFICATE OF LOCATION OF PLACER CLAIM

This is to Certify that the Sun # 5 Placer Mining Claim, containing 160 acres, was located by Merle I. Zweifel, Locator, and Agent for

Merle I. Zweifel
Jo Beamer
Lewis J. Eberman
Thelma R. Eberman

Alfred R. Tessier
Jose D. Cordova
Mabel Z. Johnson
Benjamin B. Wolfson

on the 18th day of August, 1969.

This claim is situated in the Unknown Mining District, Eureka County, State of Nevada, and the area embraced comprises NW¹/₄

SECTION 29 TOWNSHIP 24 North RANGE 50 EAST

THE location monument stands 200 feet due north of the center of the southern line of the claim.

The kind and amount of location work done on the claim is as follows: not less than \$20. was expended for trenching and sampling minerals.

The place where the above work done bears directly north from the center of the southern line of the claim, a distance of 250 feet.

All location and discovery work necessary to complete this location had been performed by

MERLE I. ZWEIFEL, Agent for

Dated this 18th day of August, 1969.

Locator Lewis J. Eberman

Locator Merle I. Zweifel *Merle I. Zweifel*

Locator Thelma R. Eberman

Locator Jo Beamer

Locator Alfred R. Tessier

Locator Jose D. Cordova

Locator Mabel Z. Johnson

Locator Benjamin B. Wolfson

STATE OF OKLAHOMA }
COUNTY OF POTTAWATOMIE }

INDIVIDUAL ACKNOWLEDGMENT
Oklahoma Form

RECORDED AT THE REQUEST OF
Lewis Eberman

on August 26, 1969

at 20 mins. past 2 P. M.

in Book 31 of OFFICIAL

RECORDS, page 289, RECORDS

OF EUREKA COUNTY, NEVADA

Shelley G. McLaughlin
Recorder

File No. 50526 Fee \$ 1.00

Before me, the undersigned, a Notary Public in and for said County and State, on this 18th day of Aug. 1969, personally appeared Merle I. Zweifel, to me known to be the person who executed the within and foregoing instrument and acknowledged to me that he executed the same as his free and voluntary act and added for the uses and purposes therein set forth.

My Commission expires
January 20, 1971

Jo Beamer
JO BEAMER

BOOK 31 PAGE 289

50527

(NEVADA PLACER)

CERTIFICATE OF LOCATION OF PLACER CLAIM

This is to Certify that the Sun # 6 Placer Mining Claim, containing 160 acres, was located by Merle I. Zweifel, Locator, and Agent for

Merle I. Zweifel
Jo Beamer
Lewis J. Eberman
Thelma R. Eberman

Alfred R. Tessier
Jose D. Cordova
Mabel Z. Johnson
Benjamin B. Wolfson

on the 18th day of August, 1969.

This claim is situated in the Unknown Mining District, Eureka County, State of Nevada, and the area embraced comprises SW $\frac{1}{4}$

SECTION 29 TOWNSHIP 24 North RANGE 50 EAST

THE location monument stands 200 feet due north of the center of the southern line of the claim.

The kind and amount of location work done on the claim is as follows: not less than \$20. was expended for trenching and sampling minerals.

The place where the above work done bears directly north from the center of the southern line of the claim, a distance of 250 feet.

All location and discovery work necessary to complete this location had been performed by

MERLE I. ZWEIFEL, Agent for

Dated this 18th day of August, 1969.

Locator Lewis J. Eberman

Locator Merle I. Zweifel *Merle Zweifel*

Locator Thelma R. Eberman

Locator Jo Beamer

Locator Alfred R. Tessier

Locator Jose D. Cordova

Locator Mabel Z. Johnson

Locator Benjamin B. Wolfson

STATE OF OKLAHOMA
COUNTY OF POTTAWATOMIE) :

INDIVIDUAL ACKNOWLEDGMENT
Oklahoma Form

Before me, the undersigned, a Notary Public in and for said County and State, on this 18th day of Aug., 1969, personally appeared Merle I. Zweifel, to me known to be the person who executed the within and foregoing instrument and acknowledged to me that he executed the same as his free and voluntary act and deed for the uses and purposes therein set forth.

Notary Seal: **JO BEAMER**
Affixed
My Commission expires
January 20, 1971

Jo Beamer
JO BEAMER

RECORDED AT THE REQUEST OF
Lewis Eberman
on August 26, 1969
at 20 mins. past 2 P. M.
in Book 31 of OFFICIAL
RECORDS, page 290 RECORDS
OF EUREKA COUNTY, NEVADA
Recorder *William A. DeLoach*
File No. 50527 Fee \$ 1.00

BOOK 31 PAGE 290

50528

(NEVADA PLACER)

CERTIFICATE OF LOCATION OF PLACER CLAIM

This is to Certify that the Sun # 7 Placer Mining Claim, containing 160 acres, was located by Merle I. Zweifel, Locator, and Agent for

Merle I. Zweifel
Jo Beamer
Lewis J. Eberman
Thelma R. Eberman

Alfred R. Tessier
Jose D. Cordova
Mabel Z. Johnson
Benjamin B. Wolfson

on the 18th day of August, 1969.

This claim is situated in the Unknown Mining District, Eureka County, State of Nevada, and the area embraced comprises NW $\frac{1}{4}$

SECTION 32 TOWNSHIP 24 North RANGE 50 EAST

THE location monument stands 200 feet due north of the center of the southern line of the claim.

The kind and amount of location work done on the claim is as follows: not less than \$20. was expended for trenching and sampling minerals.

The place where the above work done bears directly north from the center of the southern line of the claim, a distance of 250 feet.

All location and discovery work necessary to complete this location had been performed by

MERLE I. ZWEIFEL, Agent for

Dated this 18th day of August, 1969.

Locator Lewis J. Eberman

Locator Merle I. Zweifel *Merle I. Zweifel*

Locator Thelma R. Eberman

Locator Jo Beamer

Locator Alfred R. Tessier

Locator Jose D. Cordova

Locator Mabel Z. Johnson

Locator Benjamin B. Wolfson

STATE OF OKLAHOMA
COUNTY OF POTTAWATOMIE)

INDIVIDUAL ACKNOWLEDGMENT
Oklahoma Form

Before me, the undersigned, a Notary Public in and for said County and State, on this 18th day of Aug. , 1969, personally appeared Merle I. Zweifel, to me known to be the person who executed the within and foregoing instrument and acknowledged to me that he executed the same as his free and voluntary act and deed for the uses and purposes therein set forth.

RECORDED AT THE REQUEST OF
Lewis Eberman
on August 26, 1969
at 20 mins. past 2 P. M.
in Book 31 of OFFICIAL
RECORDS, page 291, RECORDS
OF EUREKA COUNTY, NEVADA
Shelley G. McLaughlin
Recorder 50528
File No. _____ Fee \$1.00



My Commission expires
January 20, 1971

Jo Beamer
JO BEAMER

BOOK 31 PAGE 291

50529

(NEVADA PLACER)

CERTIFICATE OF LOCATION OF PLACER CLAIM

This is to Certify that the Sun # 8 Placer Mining Claim, containing 160 acres, was located by Merle I. Zweifel, Locator, and Agent for

Merle I. Zweifel
Jo Beamer
Lewis J. Eberman
Thelma R. Eberman

Alfred R. Tessier
Jose D. Cordova
Mabel Z. Johnson
Benjamin B. Wolfson

on the 18th day of August, 1969.

This claim is situated in the Unknown Mining District, Eureka County, State of Nevada, and the area embraced comprises SW $\frac{1}{4}$

SECTION 32 TOWNSHIP 24 North RANGE 50 EAST

THE location monument stands 200 feet due north of the center of the southern line of the claim.

The kind and amount of location work done on the claim is as follows: not less than \$20. was expended for trenching and sampling minerals.

The place where the above work done bears directly north from the center of the southern line of the claim, a distance of 250 feet.

All location and discovery work necessary to complete this location had been performed by

MERLE I. ZWEIFEL, Agent for

Dated this 18th day of August, 1969.

Locator Lewis J. Eberman

Locator Merle I. Zweifel *Merle I. Zweifel*

Locator Thelma R. Eberman

Locator Jo Beamer

Locator Alfred R. Tessier

Locator Jose D. Cordova

Locator Mabel Z. Johnson

Locator Benjamin B. Wolfson

STATE OF OKLAHOMA)
COUNTY OF POTTAWATOMIE) : INDIVIDUAL ACKNOWLEDGMENT
Oklahoma Form

Before me, the undersigned, a Notary Public in and for said County and State, on this 18th day of Aug. , 1969, personally appeared Merle I. Zweifel, to me known to be the person who executed the within and foregoing instrument and acknowledged to me that he executed the same as his free and voluntary act and deed for the uses and purposes therein set forth.

Seal
Affixed
My Commission expires
January 20, 1971

Jo Beamer
JO BEAMER

RECORDED AT THE REQUEST OF
Lewis Eberman
on August 26 19 69
at 20 mins. past 2 P. M.
Book 31 of OFFICIAL
RECORDS, page 292, RECORDS
OF EUREKA COUNTY, NEVADA
Merle I. Zweifel
Recorded 50529
File No. Fee \$ 1.00

BOOK 31 PAGE 292

CERTIFICATE OF LOCATION OF PLACER CLAIM

This is to Certify that the Sun 9 Placer Mining Claim, containing 160 acres, was located by Merle I. Zweifel, Locator, and Agent for

Merle I. Zweifel
Jo Beamer
Lewis J. Eberman
Thelma R. Eberman

Alfred R. Tessier
Jose D. Cordova
Mabel Z. Johnson
Benjamin B. Wolfson

on the 18th day of August, 1969.

This claim is situated in the Unknown Mining District, Eureka County, State of Nevada, and the area embraced comprises SE $\frac{1}{4}$

SECTION 31 TOWNSHIP 24 North RANGE 50 EAST

THE location monument stands 200 feet due north of the center of the southern line of the claim.

The kind and amount of location work done on the claim is as follows: not less than \$20. was expended for trenching and sampling minerals.

The place where the above work done bears directly north from the center of the southern line of the claim, a distance of 250 feet.

All location and discovery work necessary to complete this location had been performed by

MERLE I. ZWEIFEL, Agent for

Dated this 18th day of August, 1969.

Locator Lewis J. Eberman

Locator Merle I. Zweifel *Merle I. Zweifel*

Locator Thelma R. Eberman

Locator Jo Beamer

Locator Alfred R. Tessier

Locator Jose D. Cordova

Locator Mabel Z. Johnson

Locator Benjamin B. Wolfson

STATE OF OKLAHOMA)
COUNTY OF POTTAWATOMIE) :

INDIVIDUAL ACKNOWLEDGMENT
Oklahoma Form

Before me, the undersigned, a Notary Public in and for said County and State, on this 18th day of Aug. , 1969, personally appeared Merle I. Zweifel, to me known to be the person who executed the within and foregoing instrument and acknowledged to me that he executed the same as his free and voluntary act and for the uses and purposes therein set forth.

SEAL
Affixed

My Commission expires
January 20, 1971

Jo Beamer
JO BEAMER

RECORDED AT THE REQUEST OF
Lewis Eberman

on August 26, 1969
at 20 mins. past 2 P. M.
in Book 31 of OFFICIAL
RECORDS, page 293, RECORDS
OF EUREKA COUNTY, NEVADA
Thelma A. Beamer
Recorder 50530 Fee \$ 1.00
File No. _____

BOOK 31 PAGE 293

CERTIFICATE OF LOCATION OF PLACER CLAIM

This is to Certify that the Sun # 10 Placer Mining Claim, containing 160 acres, was located by Merle I. Zweifel, Locator, and Agent for

Merle I. Zweifel
Jo Beamer
Lewis J. Eberman
Thelma R. Eberman

Alfred R. Tessier
Jose D. Cordova
Mabel Z. Johnson
Benjamin B. Wolfson

on the 18th day of August, 1969.

This claim is situated in the Unknown Mining District, Eureka County, State of Nevada, and the area embraced comprises NE $\frac{1}{4}$

SECTION 31 TOWNSHIP 24 North RANGE 50 EAST

THE location monument stands 200 feet due north of the center of the southern line of the claim.

The kind and amount of location work done on the claim is as follows: not less than \$20. was expended for trenching and sampling minerals.

The place where the above work done bears directly north from the center of the southern line of the claim, a distance of 250 feet.

All location and discovery work necessary to complete this location had been performed by

MERLE I. ZWEIFEL, Agent for

Dated this 18th day of August, 1969.

Locator Lewis J. Eberman

Locator Merle I. Zweifel *Merle I. Zweifel*

Locator Thelma R. Eberman

Locator Jo Beamer

Locator Alfred R. Tessier

Locator Jose D. Cordova

Locator Mabel Z. Johnson

Locator Benjamin B. Wolfson

STATE OF OKLAHOMA)
COUNTY OF POTTAWATOMIE) : INDIVIDUAL ACKNOWLEDGMENT
Oklahoma Form

Before me, the undersigned, a Notary Public in and for said County and State, on this 18th day of Aug. , 1969, personally appeared Merle I. Zweifel, to me known to be the person who executed the within and foregoing instrument and acknowledged to me that he adopted the same as his free and voluntary act and deed for the uses and purposes therein set forth.

SEAL
Affixed

My Commission expires
January 20, 1971

Jo Beamer
JO BEAMER

RECORDED AT THE REQUEST OF
Lewis Eberman
on August 26, 1969
at 20 mins. past 2 P. M.
in Book 31 of OFFICIAL
RECORDS, page 294, RECORDS
OF EUREKA COUNTY, NEVADA
William A. DeLoach
Recorder
File No. 50531 Fee \$1.00

BOOK 31 PAGE 294

CERTIFICATE OF LOCATION OF PLACER CLAIM

This is to Certify that the Sun # 11 Placer Mining Claim, containing 160 acres, was located by Merle I. Zweifel, Locator, and Agent for

Merle I. Zweifel
Jo Beamer
Lewis J. Eberman
Thelma R. Eberman

Alfred R. Tessier
Jose D. Cordova
Mabel Z. Johnson
Benjamin B. Wolfson

on the 18th day of August, 1969.

This claim is situated in the Unknown Mining District, Eureka County, State of Nevada, and the area embraced comprises SE 1/4

SECTION 30 TOWNSHIP 24 North RANGE 50 EAST

THE location monument stands 200 feet due north of the center of the southern line of the claim.

The kind and amount of location work done on the claim is as follows: not less than \$20. was expended for trenching and sampling minerals.

The place where the above work done bears directly north from the center of the southern line of the claim, a distance of 250 feet.

All location and discovery work necessary to complete this location had been performed by

MERLE I. ZWEIFEL, Agent for

Dated this 18th day of August, 1969.

Locator Lewis J. Eberman

Locator Merle I. Zweifel *Merle I. Zweifel*

Locator Thelma R. Eberman

Locator Jo Beamer

Locator Alfred R. Tessier

Locator Jose D. Cordova

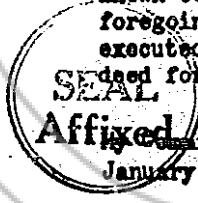
Locator Mabel Z. Johnson

Locator Benjamin B. Wolfson

STATE OF OKLAHOMA)
COUNTY OF POTTAWATOMIE) : INDIVIDUAL ACKNOWLEDGMENT
Oklahoma Form

Before me, the undersigned, a Notary Public in and for said County and State, on this 18th day of Aug., 1969, personally appeared Merle I. Zweifel, to me known to be the person who executed the within and foregoing instrument and acknowledged to me that he executed the same as his free and voluntary act and deed for the uses and purposes therein set forth.

RECORDED AT THE REQUEST OF
Lewis Eberman
on August 26, 1969
at 20 mins. past 2 P. M.
in Book 31 of OFFICIAL
RECORDS, page 295 RECORDS
OF EUREKA COUNTY, NEVADA
Willis A. DeTashi
Recorder 50532
File No. _____ Fee \$ 1.00



Jo Beamer
JO BEAMER

BOOK 31 PAGE 295

50533

(NEVADA PLACER)

CERTIFICATE OF LOCATION OF PLACER CLAIM

This is to Certify that the Sun # 12 Placer Mining Claim, containing 160 acres, was located by Merle I. Zweifel, Locator, and Agent for

Merle I. Zweifel
Jo Beamer
Lewis J. Eberman
Thelma R. Eberman

Alfred R. Tessier
Jose D. Cordova
Mabel Z. Johnson
Benjamin B. Wolfson

on the 18th day of August, 1969.

This claim is situated in the Unknown Mining District, Eureka County, State of Nevada, and the area embraced comprises NE $\frac{1}{4}$

SECTION 30 TOWNSHIP 24 North RANGE 50 EAST

THE location monument stands 200 feet due north of the center of the southern line of the claim.

The kind and amount of location work done on the claim is as follows: not less than \$20. was expended for trenching and sampling minerals.

The place where the above work done bears directly north from the center of the southern line of the claim, a distance of 250 feet.

All location and discovery work necessary to complete this location had been performed by

MERLE I. ZWEIFEL, Agent for

Dated this 18th day of August, 1969.

Locator Lewis J. Eberman

Locator Merle I. Zweifel *Merle I. Zweifel*

Locator Thelma R. Eberman

Locator Jo Beamer

Locator Alfred R. Tessier

Locator Jose D. Cordova

Locator Mabel Z. Johnson

Locator Benjamin B. Wolfson

STATE OF OKLAHOMA)
COUNTY OF POTTAWATOMIE) : INDIVIDUAL ACKNOWLEDGMENT
Oklahoma Form

Before me, the undersigned, a Notary Public in and for said County and State, on this 18th day of Aug. , 1969, personally appeared Merle I. Zweifel, to me known to be the person who executed the within and foregoing instrument and acknowledged to me that he executed the same as his free and voluntary act and deed for the uses and purposes therein set forth.

Stamp: **State Affixed**
My Commission expires January 20, 1971

Jo Beamer
JO BEAMER

RECORDED AT THE REQUEST OF
Lewis Eberman
on August 26 19 69
at 20 mins. past 2 P. M.
in Book 31 of OFFICIAL
RECORDS, page 296
OF EUREKA COUNTY, NEVADA
William G. McFarli
Recorder
File No. 50533 Fee \$ 1.00

BOOK 31 PAGE 296

50534

(NEVADA PLACER)

CERTIFICATE OF LOCATION OF PLACER CLAIM

This is to Certify that the Sun # 13 Placer Mining Claim, containing 160 acres, was located by Merle I. Zweifel, Locator, and Agent for

Merle I. Zweifel
Jo Beamer
Lewis J. Eberman
Thelma R. Eberman

Alfred R. Tessier
Jose D. Cordova
Mabel Z. Johnson
Benjamin B. Wolfson

on the 18th day of August, 1969.

This claim is situated in the Unknown Mining District, Eureka County, State of Nevada, and the area embraced comprises NW $\frac{1}{4}$

SECTION 30 TOWNSHIP 24 North RANGE 50 EAST

THE location monument stands 200 feet due north of the center of the southern line of the claim.

The kind and amount of location work done on the claim is as follows: not less than \$20. was expended for trenching and sampling minerals.

The place where the above work done bears directly north from the center of the southern line of the claim, a distance of 250 feet.

All location and discovery work necessary to complete this location had been performed by

MERLE I. ZWEIFEL, Agent for

Dated this 18th day of August, 1969.

Locator Lewis J. Eberman

Locator Merle I. Zweifel *Merle I. Zweifel*

Locator Thelma R. Eberman

Locator Jo Beamer

Locator Alfred R. Tessier

Locator Jose D. Cordova

Locator Mabel Z. Johnson

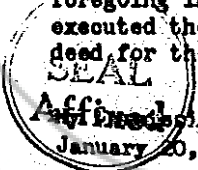
Locator Benjamin B. Wolfson

STATE OF OKLAHOMA)
COUNTY OF POTTAWATOMIE) :

INDIVIDUAL ACKNOWLEDGMENT
Oklahoma Form

Before me, the undersigned, a Notary Public in and for said County and State, on this 18th day of Aug. , 1969, personally appeared Merle I. Zweifel, to me known to be the person who executed the within and foregoing instrument and acknowledged to me that he executed the same as his free and voluntary act and deed for the uses and purposes therein set forth.

RECORDED AT THE REQUEST OF
Lewis Eberman
on August 26, 1969
at 20 mins. past 2 P. M.
in Book 31 of OFFICIAL
RECORDS, page 297, RECORDS
OF EUREKA COUNTY, NEVADA
Willis G. DeLoach
Recorder
File No. 50534 Fee \$1.00



L. Beamer
JO BEAMER

BOOK 31 PAGE 297

CERTIFICATE OF LOCATION OF PLACER CLAIM

This is to Certify that the Sun # 14 Placer Mining Claim, containing 160 acres, was located by Merle I. Zweifel, Locator, and Agent for

Merle I. Zweifel
Jo Beamer
Lewis J. Eberman
Thelma R. Eberman

Alfred R. Tessier
Jose D. Cordova
Mabel Z. Johnson
Benjamin B. Wolfson

on the 18th day of August, 1969.

This claim is situated in the Unknown Mining District, Eureka County, State of Nevada, and the area embraced comprises SW $\frac{1}{4}$

SECTION 30 TOWNSHIP 24 North RANGE 50 EAST

THE location monument stands 200 feet due north of the center of the southern line of the claim.

The kind and amount of location work done on the claim is as follows: not less than \$20. was expended for trenching and sampling minerals.

The place where the above work done bears directly north from the center of the southern line of the claim, a distance of 250 feet.

All location and discovery work necessary to complete this location had been performed by

MERLE I. ZWEIFEL, Agent for

Dated this 18th day of August, 1969.

Locator Lewis J. Eberman

Locator Merle I. Zweifel *Merle I. Zweifel*

Locator Thelma R. Eberman

Locator Jo Beamer

Locator Alfred R. Tessier

Locator Jose D. Cordova


Locator Mabel Z. Johnson

Locator Benjamin B. Wolfson

STATE OF OKLAHOMA)
COUNTY OF POTTAWATOMIE) : INDIVIDUAL ACKNOWLEDGMENT
Oklahoma Form

Before me, the undersigned, a Notary Public in and for said County and State, on this 18th day of Aug. , 1969, personally appeared Merle I. Zweifel, to me known to be the person who executed the within and foregoing instrument and acknowledged to me that he executed the same as his free and voluntary act and deed for the uses and purposes therein set forth.

RECORDED AT THE REQUEST OF
Lewis Eberman
on August 26, 1969
at 20 mins. past 2 P. M.
in Book 31 of OFFICIAL
RECORDS, page 298, RECORDS
OF EUREKA COUNTY, NEVADA
Shelley W. McTee
Recorder
File No. 50535 Fee \$1.00



Jo Beamer
JO BEAMER

BOOK 31 PAGE 298

CERTIFICATE OF LOCATION OF PLACER CLAIM

This is to Certify that the Sun # 15 Placer Mining Claim, containing 160 acres, was located by Merle I. Zweifel, Locator, and Agent for

Merle I. Zweifel
Jo Beamer
Lewis J. Eberman
Thelma R. Eberman

Alfred R. Tessier
Jose D. Cordova
Mabel Z. Johnson
Benjamin B. Wolfson

on the 18th day of August, 1969.

This claim is situated in the Unknown Mining District, Eureka County, State of Nevada, and the area embraced comprises $NW\frac{1}{4}$

SECTION 31 TOWNSHIP 24 North RANGE 50 EAST

THE location monument stands 200 feet due north of the center of the southern line of the claim.

The kind and amount of location work done on the claim is as follows: not less than \$20. was expended for trenching and sampling minerals.

The place where the above work done bears directly north from the center of the southern line of the claim, a distance of 250 feet.

All location and discovery work necessary to complete this location had been performed by

MERLE I. ZWEIFEL, Agent for

Dated this 18th day of August, 1969.

Locator Lewis J. Eberman

Locator Merle I. Zweifel

Locator Thelma R. Eberman

Locator Jo Beamer

Locator Alfred R. Tessier


Locator Jose D. Cordova

Locator Mabel Z. Johnson

Locator Benjamin B. Wolfson

STATE OF OKLAHOMA)
COUNTY OF POTTAWATOMIE) : INDIVIDUAL ACKNOWLEDGMENT
Oklahoma Form

Before me, the undersigned, a Notary Public in and for said County and State, on this 18th day of Aug. 1969, personally appeared Merle I. Zweifel, to me known to be the person who executed the within and foregoing instrument and acknowledged to me that he executed the same as his free and voluntary act and deed for the uses and purposes therein set forth.



My Commission expires January 20, 1971

JO BEAMER

RECORDED AT THE REQUEST OF Lewis Eberman

on August 26, 1969
at 20 mins. past 2 P. M.
in Book 31 of OFFICIAL
RECORDS, page 299, RECORDS
OF EUREKA COUNTY, NEVADA

Recorded 50536 Fee \$ 1.00
File No.

BOOK 31 PAGE 299

50537

(NEVADA PLACER)

CERTIFICATE OF LOCATION OF PLACER CLAIM

This is to Certify that the Sun # 16 Placer Mining Claim, containing 160 acres, was located by Merle I. Zweifel, Locator, and Agent for

Merle I. Zweifel
Jo Beamer
Lewis J. Eberman
Thelma R. Eberman

Alfred R. Tessier
Jose D. Cordova
Mabel Z. Johnson
Benjamin B. Wolfson

on the 18th day of August, 1969.

This claim is situated in the Unknown Mining District, Eureka County, State of Nevada, and the area embraced comprises SW $\frac{1}{4}$

SECTION 31 TOWNSHIP 24 North RANGE 50 EAST

THE location monument stands 200 feet due north of the center of the southern line of the claim.

The kind and amount of location work done on the claim is as follows: not less than \$20. was expended for trenching and sampling minerals.

The place where the above work done bears directly north from the center of the southern line of the claim, a distance of 250 feet.

All location and discovery work necessary to complete this location had been performed by

MERLE I. ZWEIFEL, Agent for

Dated this 18th day of August, 1969.

Locator Lewis J. Eberman

Locator Merle I. Zweifel *Merle I. Zweifel*

Locator Thelma R. Eberman

Locator Jo Beamer

Locator Alfred R. Tessier

Locator Jose D. Cordova

Locator Mabel Z. Johnson

Locator Benjamin B. Wolfson

STATE OF OKLAHOMA)
COUNTY OF POTTAWATOMIE) :

INDIVIDUAL ACKNOWLEDGMENT
Oklahoma Form

Before me, the undersigned, a Notary Public in and for said County and State, on this 18th day of Aug., 1969, personally appeared Merle I. Zweifel, to me known to be the person who executed the within and foregoing instrument and acknowledged to me that he executed the same as his free and voluntary act and deed, for the uses and purposes therein set forth.

SEAL
Affixed

My Commission expires
January 20, 1971

JO BEAMER

RECORDED AT THE REQUEST OF
Lewis Eberman
on August 26, 1969
at 20 mins. past 2 P. M.
in Book 31 of OFFICIAL
RECORDS, page 300, RECORDS
OF EUREKA COUNTY, NEVADA.
William A. DeLoach
Recorder
File No. 50537 Fee \$1.00

BOOK 31 PAGE 300