

CERTIFICATE OF LOCATION OF PLACER CLAIM

This is to Certify that the Billy John # 1 Placer Mining Claim, containing 160 acres, was located by Merle I. Zweifel, Locator, and Agent for

Merle I. Zweifel
Jo Beamer

G. L. Conn Sr.
Sandra Harlan

Clifford Leo Conn Jr.
Mike Conn

Billy John Conn
Ross Gahring

on the 6th day of September 1969.

This claim is situated in the Unknown Mining District, Eureka County, State of Nevada, and the area embraced comprises SE $\frac{1}{4}$

SECTION 13 TOWNSHIP 22 North RANGE 50 EAST

THE location monument stands 200 feet due north of the center of the southern line of the claim.

The kind and amount of location work done on the claim is as follows: not less than \$20. was expended for trenching and sampling minerals.

The place where the above work done bears directly north from the center of the southern line of the claim, a distance of 250 feet.

All location and discovery work necessary to complete this location had been performed by

MERLE I. ZWEIFEL, Agent for

Dated this 6th day of September 1969.

Locator G. L. Conn Sr.

Locator Merle I. Zweifel

Locator Sandra Harlan

Locator Jo Beamer

Locator Clifford Leo Conn Jr.

Locator Billy John Conn

Locator Mike Conn

Locator Ross Gahring

STATE OF OKLAHOMA)
COUNTY OF POTTAWATOMIE) :

INDIVIDUAL ACKNOWLEDGMENT
Oklahoma Form

Before me, the undersigned, a Notary Public in and for said County and State, on this 6th day of Sept., 1969, personally appeared Merle I. Zweifel, to me known to be the person who executed the within and foregoing instrument and acknowledged to me that he executed the same as his free and voluntary act and deed for the uses and purposes therein set forth.

RECORDED AT THE REQUEST OF
Jo Beamer

on Sept. 24 19 69
at 45 min. past 10 A. M.
in Book 32 of OFFICIAL
RECORDS, page 476, RECORDS
OF EUREKA COUNTY, NEVADA
Recorder Hillis A. DeLoach
File No. 51298 Fee \$ 1.00

My Commission expires
January 20, 1971

Jo Beamer
JO BEAMER

BOOK 32 PAGE 476

CERTIFICATE OF LOCATION OF PLACER CLAIM

This is to Certify that the Billy John # 2 Placer Mining Claim, containing 160 acres, was located by Merle I. Zweifel, locator, and Agent for

Merle I. Zweifel Jo Beamer	G. L. Conn Sr. Sandra Harlan	Clifford Leo Conn Jr. Mike Conn	Billy John Conn Ross Gahring
-------------------------------	---------------------------------	------------------------------------	---------------------------------

on the 6th day of September 1969.

This claim is situated in the Unknown Mining District, Eureka County, State of Nevada, and the area embraced comprises NE $\frac{1}{4}$

SECTION 13 TOWNSHIP 22 North RANGE 50 EAST

THE location monument stands 200 feet due north of the center of the southern line of the claim.

The kind and amount of location work done on the claim is as follows: not less than \$20. was expended for trenching and sampling minerals.

The place where the above work done bears directly north from the center of the southern line of the claim, a distance of 250 feet.

All location and discovery work necessary to complete this location had been performed by

MERLE I. ZWEIFEL, Agent for

Dated this 6th day of September 1969.

Locator <u>G. L. Conn Sr.</u>	Locator <u>Merle I. Zweifel</u>
Locator <u>Sandra Harlan</u>	Locator <u>Jo Beamer</u>
Locator <u>Clifford Leo Conn Jr.</u>	Locator <u>Billy John Conn</u>
Locator <u>Mike Conn</u>	Locator <u>Ross Gahring</u>

STATE OF OKLAHOMA)
COUNTY OF POTTAWATOMIE) : INDIVIDUAL ACKNOWLEDGMENT
Oklahoma Form



Before me, the undersigned, a Notary Public in and for said County and State, on this 6th day of Sept. 1969, personally appeared Merle I. Zweifel, to me known to be the person who executed the within and foregoing instrument and acknowledged to me that he executed the same as his free and voluntary act and deed for the uses and purposes therein set forth.

RECORDED AT THE REQUEST OF
Jo Beamer
on Sept. 24 19 69
at 45 mins. past 10 A. M.
in Book 32 of OFFICIAL
RECORDS, page 477, RECORDS
OF EUREKA COUNTY, NEVADA.
Recorded by Shelley A. DeLoach
File No. 51299 Fee \$ 1.00

My Commission expires
January 20, 1971

Jo Beamer
JO BEAMER

BOOK 32 PAGE 477

CERTIFICATE OF LOCATION OF PLACER CLAIM

This is to Certify that the Billy John # 3 Placer Mining Claim, containing 160 acres, was located by Merle I. Zweifel, Locator, and Agent for

Merle I. Zweifel
Jo Beamer

C. L. Conn Sr.
Sandra Harlan

Clifford Leo Conn Jr.
Mike Conn

Billy John Conn
Ross Gahring

on the 6th day of September 1969.

This claim is situated in the Unknown Mining District, Eureka County, State of Nevada, and the area embraced comprises SE 1/4

SECTION 12 TOWNSHIP 22 North RANGE 50 EAST

THE location monument stands 200 feet due north of the center of the southern line of the claim.

The kind and amount of location work done on the claim is as follows: not less than \$20. was expended for trenching and sampling minerals.

The place where the above work done bears directly north from the center of the southern line of the claim, a distance of 250 feet.

All location and discovery work necessary to complete this location had been performed by

MERLE I. ZWEIFEL, Agent for

Dated this 6th day of September 1969.

Locator C. L. Conn Sr.

Locator Merle I. Zweifel

Locator Sandra Harlan

Locator Jo Beamer

Locator Clifford Leo Conn Jr.

Locator Billy John Conn

Locator Mike Conn

Locator Ross Gahring

STATE OF OKLAHOMA)
COUNTY OF POTTAWATOMIE) :

INDIVIDUAL ACKNOWLEDGMENT
Oklahoma Form

Before me, the undersigned, a Notary Public in and for said County and State, on this 6th day of Sept., 1969, personally appeared Merle I. Zweifel, to me known to be the person who executed the within and foregoing instrument and acknowledged to me that he executed the same as his free and voluntary act and deed for the uses and purposes therein set forth.

RECORDED AT THE REQUEST OF
Jo Beamer
on Sept. 24, 19 69
at 45 mins past 10 A. M.
in Book 32 of OFFICIAL
RECORDS, page 478, RECORDS
OF EUREKA COUNTY, NEVADA.
Recorder Thelma A. DePoe
File No. 51300 Fee \$ 1.00

My Commission expires
January 20, 1971

Jo Beamer
JO BEAMER

BOOK 32 PAGE 478

51301

CERTIFICATE OF LOCATION OF PLACER CLAIM

This is to Certify that the Billy John & Co Placer Mining Claim, containing 160 acres, was located by Merle I. Zweifel, Locator, and Agent for

Merle I. Zweifel
Jo Beamer

C. L. Conn Sr.
Sandra Harlan

Clifford Leo Conn Jr.
Mike Conn

Billy John Conn
Ross Gahring

on the 6th day of September 1969.

This claim is situated in the Unknown Mining District, Eureka County, State of Nevada, and the area embraced comprises NE $\frac{1}{4}$

SECTION 12 TOWNSHIP 22 North RANGE 50 EAST

THE location monument stands 200 feet due north of the center of the southern line of the claim.

The kind and amount of location work done on the claim is as follows: not less than \$20. was expended for trenching and sampling minerals.

The place where the above work done bears directly north from the center of the southern line of the claim, a distance of 250 feet.

All location and discovery work necessary to complete this location had been performed by

MERLE I. ZWEIFEL, Agent for

Dated this 6th day of September 1969.

Locator C. L. Conn Sr.

Locator Merle I. Zweifel

Locator Sandra Harlan

Locator Jo Beamer

Locator Clifford Leo Conn Jr.

Locator Billy John Conn

Locator Mike Conn

Locator Ross Gahring

STATE OF OKLAHOMA
COUNTY OF POTTAWATOMIE)

INDIVIDUAL ACKNOWLEDGMENT
Oklahoma Form

Before me, the undersigned, a Notary Public in and for said County and State, on this 6th day of Sept., 1969, personally appeared Merle I. Zweifel, to me known to be the person who executed the within and foregoing instrument and acknowledged to me that he executed the same as his free and voluntary act and deed for the uses and purposes therein set forth.

RECORDED AT THE REQUEST OF
Jo Beamer

on Sept. 24, 1969
at 45 mins. past 10 A. M.

in Book 32 of OFFICIAL

RECORDS, page 479, RECORDS

OF EUREKA COUNTY, NEVADA

Recorded by William A. McLeslie

File No. 51301 Fee \$1.00

My Commission expires
January 20, 1971

Jo Beamer
JO BEAMER

BOOK 32 PAGE 479

51302

CERTIFICATE OF LOCATION OF PLACER CLAIM

This is to Certify that the Billy John # 5 Placer Mining Claim, containing 160 acres, was located by Merle I. Zweifel, Locator, and Agent for

Merle I. Zweifel
Jo Beamer

G. L. Conn Sr.
Sandra Harlan

Clifford Leo Conn Jr.
Mike Conn

Billy John Conn
Ross Gahring

on the 6th day of September 1969.

This claim is situated in the Unknown Mining District, Eureka County, State of Nevada, and the area embraced comprises SE 1/4

SECTION 1 TOWNSHIP 22 North RANGE 50 EAST

THE location monument stands 200 feet due north of the center of the southern line of the claim.

The kind and amount of location work done on the claim is as follows: not less than \$20. was expended for trenching and sampling minerals.

The place where the above work done bears directly north from the center of the southern line of the claim, a distance of 250 feet.

All location and discovery work necessary to complete this location had been performed by

MERLE I. ZWEIFEL, Agent for

Dated this 6th day of September 1969.

Locator G. L. Conn Sr.

Locator Merle I. Zweifel

Locator Sandra Harlan

Locator Jo Beamer

Locator Clifford Leo Conn Jr.

Locator Billy John Conn

Locator Mike Conn

Locator Ross Gahring

STATE OF OKLAHOMA)
COUNTY OF POTTAWATOMIE) :

INDIVIDUAL ACKNOWLEDGMENT
Oklahoma Form

Before me, the undersigned, a Notary Public in and for Eureka County and State, on this 6th day of Sept., 1969, personally appeared Merle I. Zweifel, to me Affirmed to be the person who executed the within and foregoing instrument and acknowledged to me that he executed the same as his free and voluntary act and deed for the uses and purposes therein set forth.

RECORDED AT THE REQUEST OF
Jo Beamer
on Sept. 24, 1969
at 45 mins. past 10 A. M.
in Book 32 of OFFICIAL
RECORDS, page 480, RECORDS
OF EUREKA COUNTY, NEVADA
William A. DePaoli
Recorder
File No. 51302 Fee \$ 1.00

My Commission expires
January 20, 1971

Jo Beamer
JO BEAMER

BOOK 32 PAGE 480

CERTIFICATE OF LOCATION OF PLACER CLAIM

This is to Certify that the Billy John # 6 Placer Mining Claim, containing 160 acres, was located by Merle I. Zweifel, Locator, and Agent for

Merle I. Zweifel
Jo Beamer

C. L. Conn Sr.
Sandra Harlan

Clifford Leo Conn Jr.
Mike Conn

Billy John Conn
Ross Gahring

on the 6th day of September 1969.

This claim is situated in the Unknown Mining District, Eureka County, State of Nevada, and the area embraced comprises NE $\frac{1}{4}$

SECTION 1 TOWNSHIP 22 North RANGE 50 EAST

THE location monument stands 200 feet due north of the center of the southern line of the claim.

The kind and amount of location work done on the claim is as follows: not less than \$20. was expended for trenching and sampling minerals.

The place where the above work done bears directly north from the center of the southern line of the claim, a distance of 250 feet.

All location and discovery work necessary to complete this location had been performed by

MERLE I. ZWEIFEL, Agent for

Dated this 6th day of September 1969.

Locator C. L. Conn Sr.

Locator Merle I. Zweifel

Locator Sandra Harlan

Locator Jo Beamer

Locator Clifford Leo Conn Jr.

Locator Billy John Conn

Locator Mike Conn

Locator Ross Gahring

STATE OF OKLAHOMA)
COUNTY OF POTTAWATOMIE) :

INDIVIDUAL ACKNOWLEDGMENT
Oklahoma Form

Before me, the undersigned, a Notary Public in and for Seward County and State, on this 6th day of Sept. , 1969, personally appeared Merle I. Zweifel, to me known to be the person who executed the within and foregoing instrument and acknowledged to me that he executed the same as his free and voluntary act and deed for the uses and purposes therein set forth.

My Commission expires
January 20, 1971

Jo Beamer
JO BEAMER

RECORDED AT THE REQUEST OF
Jo Beamer
on Sept. 24, 1969
at 45 mins. past 10 A. M.
in Book 32 of OFFICIAL
RECORDS, page 481, RECORDS
OF EUREKA COUNTY, NEVADA
Recorded by Willie C. DePauli
File No. 51303 Fee \$ 1.00

BOOK 32 PAGE 481

CERTIFICATE OF LOCATION OF PLACER CLAIM

This is to Certify that the Billy John # 7 Placer Mining Claim, containing 160 acres, was located by Merle I. Zweifel, Locator, and Agent for

Merle I. Zweifel
Jo Beamer

C. L. Conn Sr.
Sandra Harlan

Clifford Leo Conn Jr.
Mike Conn

Billy John Conn
Ross Gahring

on the 6th day of September 1969.

This claim is situated in the Unknown Mining District, Eureka County, State of Nevada, and the area embraced comprises NW $\frac{1}{4}$

SECTION 1 TOWNSHIP 22 North RANGE 50 EAST

THE location monument stands 200 feet due north of the center of the southern line of the claim.

The kind and amount of location work done on the claim is as follows: not less than \$20. was expended for trenching and sampling minerals.

The place where the above work done bears directly north from the center of the southern line of the claim, a distance of 250 feet.

All location and discovery work necessary to complete this location had been performed by

MERLE I. ZWEIFEL, Agent for

Dated this 6th day of September 1969.

Locator C. L. Conn Sr.

Locator Merle I. Zweifel

Locator Sandra Harlan

Locator Jo Beamer

Locator Clifford Leo Conn Jr.

Locator Billy John Conn

Locator Mike Conn

Locator Ross Gahring

STATE OF OKLAHOMA)
COUNTY OF POTTAWATOMIE) :

INDIVIDUAL ACKNOWLEDGMENT
Oklahoma Form

Before me, the undersigned, a Notary Public in and for said County and State, on this 6th day of Sept. 1969, personally appeared Merle I. Zweifel, to me known to be the person who executed the within and foregoing instrument and acknowledged to me that he executed the same as his free and voluntary act and deed for the uses and purposes therein set forth.



My Commission expires
January 20, 1971

Jo Beamer
JO BEAMER

RECORDED AT THE REQUEST OF
Jo Beamer

on Sept. 24, 1969

at 45 mins. past 10 A. M.

in Book 32 of OFFICIAL

RECORDS, page 482, RECORDS

OF EUREKA COUNTY, NEVADA

Recorded by Shelley G. McLaughlin

File No. 51304 Fee \$ 1.00

BOOK 32 PAGE 482

51305

CERTIFICATE OF LOCATION OF PLACER CLAIM

This is to Certify that the Billy John # 8 Placer Mining Claim, containing 160 acres, was located by Merle I. Zweifel, Locator, and Agent for

Merle I. Zweifel
Jo Beamer

C. L. Conn Sr.
Sandra Harlan

Clifford Leo Conn Jr.
Mike Conn

Billy John Conn
Ross Gahring

on the 6th day of September 1969.

This claim is situated in the Unknown Mining District, Eureka County, State of Nevada, and the area embraced comprises SW $\frac{1}{4}$

SECTION 1 TOWNSHIP 22 North RANGE 50 EAST

THE location monument stands 200 feet due north of the center of the southern line of the claim.

The kind and amount of location work done on the claim is as follows: not less than \$20. was expended for trenching and sampling minerals.

The place where the above work done bears directly north from the center of the southern line of the claim, a distance of 250 feet.

All location and discovery work necessary to complete this location had been performed by

MERLE I. ZWEIFEL, Agent for

Dated this 6th day of September 1969.

Locator C. L. Conn Sr.

Locator Merle I. Zweifel

Locator Sandra Harlan

Locator Jo Beamer

Locator Clifford Leo Conn Jr.

Locator Billy John Conn

Locator Mike Conn

Locator Ross Gahring

STATE OF OKLAHOMA)
COUNTY OF POTTAWATOMIE) :

INDIVIDUAL ACKNOWLEDGMENT
Oklahoma Form

Before me, the undersigned, a Notary Public in and for said County and State, on this 6th day of Sept. , 1969, personally appeared Merle I. Zweifel, to me known to be the person who executed the within and foregoing instrument and acknowledged to me that he executed the same as his free and voluntary act and deed for the uses and purposes therein set forth.

My Commission expires
January 20, 1971

Jo Beamer
JO BEAMER

RECORDED AT THE REQUEST OF
Jo Beamer
on Sept. 24, 1969
at 45 mins. past 10 A. M.
in Book 32 of OFFICIAL
RECORDS, page 483, RECORDS
OF EUREKA COUNTY, NEVADA
Records: Merle I. Zweifel
File No. 51305 Fee \$ 1.00

BOOK 32 PAGE 483

SEALED
Affixed

51306

CERTIFICATE OF LOCATION OF PLACER CLAIM

This is to Certify that the Billy John # 9 Placer Mining Claim, containing 160 acres, was located by Merle I. Zweifel, Locator, and Agent for

Merle I. Zweifel
Jo Beamer

C. L. Conn Sr.
Sandra Harlan

Clifford Leo Conn Jr.
Mike Conn

Billy John Conn
Ross Gahring

on the 6th day of September 1969.

This claim is situated in the Unknown Mining District, Eureka County, State of Nevada, and the area embraced comprises NW $\frac{1}{4}$

SECTION 12 TOWNSHIP 22 North RANGE 50 EAST

THE location monument stands 200 feet due north of the center of the southern line of the claim.

The kind and amount of location work done on the claim is as follows: not less than \$20. was expended for trenching and sampling minerals.

The place where the above work done bears directly north from the center of the southern line of the claim, a distance of 250 feet.

All location and discovery work necessary to complete this location had been performed by

MERLE I. ZWEIFEL, Agent for

Dated this 6th day of September 1969.

Locator C. L. Conn Sr.

Locator Merle I. Zweifel *Merle I. Zweifel*

Locator Sandra Harlan

Locator Jo Beamer

Locator Clifford Leo Conn Jr.

Locator Billy John Conn

Locator Mike Conn

Locator Ross Gahring

STATE OF OKLAHOMA)
COUNTY OF POTTAWATOMIE) : INDIVIDUAL ACKNOWLEDGMENT
Oklahoma Form

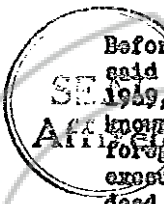
Before me, the undersigned, a Notary Public in and for said County and State, on this 6th day of Sept., 1969, personally appeared Merle I. Zweifel, to be known to be the person who executed the within and foregoing instrument and acknowledged to me that he executed the same as his free and voluntary act and deed for the uses and purposes therein set forth.

My Commission expires
January 20, 1971

Jo Beamer
JO BEAMER

RECORDED AT THE REQUEST OF
Jo Beamer
on Sept. 24 1969
at 45 mins. past 10 A. M.
in Book 32 of OFFICIAL
RECORDS, page 484, RECORDS
OF EUREKA COUNTY, NEVADA.
Shelley A. DeLoach
Recorder
File No. 51306 Fee \$ 1.00

BOOK 32 PAGE 484



51307

CERTIFICATE OF LOCATION OF PLACER CLAIM

This is to Certify that the Billy John # 10 Placer Mining Claim, containing 160 acres, was located by Merle I. Zweifel, Locator, and Agent for

Merle I. Zweifel
Jo Beamer

C. L. Conn Sr.
Sandra Harlan

Clifford Leo Conn Jr.
Mike Conn

Billy John Conn
Ross Gahring

on the 6th day of September 1969.

This claim is situated in the Unknown Mining District, Eureka County, State of Nevada, and the area embraced comprises SW $\frac{1}{4}$

SECTION 12 TOWNSHIP 22 North RANGE 50 EAST

THE location monument stands 200 feet due north of the center of the southern line of the claim.

The kind and amount of location work done on the claim is as follows: not less than \$20. was expended for trenching and sampling minerals.

The place where the above work done bears directly north from the center of the southern line of the claim, a distance of 250 feet.

All location and discovery work necessary to complete this location had been performed by

MERLE I. ZWEIFEL, Agent for

Dated this 6th day of September 1969.

Locator C. L. Conn Sr.

Locator Merle I. Zweifel

Locator Sandra Harlan

Locator Jo Beamer

Locator Clifford Leo Conn Jr.

Locator Billy John Conn

Locator Mike Conn

Locator Ross Gahring

STATE OF OKLAHOMA)
COUNTY OF POTTAWATOMIE) : INDIVIDUAL ACKNOWLEDGMENT
Oklahoma Form

Before me, the undersigned, a Notary Public in and for Shoshone County and State, on this 6th day of Sept. , 1969, personally appeared Merle I. Zweifel, to me known to be the person who executed the within and foregoing instrument and acknowledged to me that he executed the same as his free and voluntary act and deed for the uses and purposes therein set forth.

My Commission expires
January 20, 1971

Jo Beamer
JO BEAMER

RECORDED AT THE REQUEST OF

Jo Beamer

on Sept. 24, 1969

at 45 mins. past 10 A. M.

in Book 32 of OFFICIAL

RECORDS, page 485, RECORDS

OF EUREKA COUNTY, NEVADA.

Recorded Shelley A. DePaoli

File No. 51307 Fee \$ 1.00

BOOK 32 PAGE 485

51308

CERTIFICATE OF LOCATION OF PLACER CLAIM

This is to Certify that the Billy John # 11 Placer Mining Claim, containing 160 acres, was located by Merle I. Zweifel, Locator, and Agent for

Merle I. Zweifel Jo Beamer	C. I. Conn Sr. Sandra Harlan	Clifford Leo Conn Jr. Mike Conn	Billy John Conn Ross Gahring
-------------------------------	---------------------------------	------------------------------------	---------------------------------

on the 6th day of September 1969.

This claim is situated in the Unknown Mining District, Eureka County, State of Nevada, and the area embraced comprises NW $\frac{1}{4}$

SECTION 13 TOWNSHIP 22 North RANGE 50 EAST

THE location monument stands 200 feet due north of the center of the southern line of the claim.

The kind and amount of location work done on the claim is as follows: not less than \$20. was expended for trenching and sampling minerals.

The place where the above work done bears directly north from the center of the southern line of the claim, a distance of 250 feet.

All location and discovery work necessary to complete this location had been performed by

MERLE I. ZWEIFEL, Agent for

Dated this 6th day of September 1969.

Locator <u>C. I. Conn Sr.</u>	Locator <u>Merle I. Zweifel</u>
Locator <u>Sandra Harlan</u>	Locator <u>Jo Beamer</u>
Locator <u>Clifford Leo Conn Jr.</u>	Locator <u>Billy John Conn</u>
Locator <u>Mike Conn</u>	Locator <u>Ross Gahring</u>

STATE OF OKLAHOMA)
COUNTY OF POTTAWATOMIE) : INDIVIDUAL ACKNOWLEDGMENT
Oklahoma Form

Before me, the undersigned, a Notary Public in and for said County and State, on this 6th day of Sept., 1969, personally appeared Merle I. Zweifel, to me Affirmed to be the person who executed the within and foregoing instrument and acknowledged to me that he executed the same as his free and voluntary act and deed for the uses and purposes therein set forth.

My Commission expires
January 20, 1971

J. Beamer
JO BEAMER

RECORDED AT THE REQUEST OF
Jo Beamer
on Sept. 24, 1969
at 45 mins. past 10 A.M.
in Book 32 of OFFICIAL
RECORDS, page 486, RECORDS
OF EUREKA COUNTY, NEVADA
William C. DeLoach
Recorder
File No. 51308 Fee \$ 1.00

BOOK 32 PAGE 486

CERTIFICATE OF LOCATION OF PLACER CLAIM

This is to Certify that the Billy John # 12 Placer Mining Claim, containing 160 acres, was located by Merle I. Zweifel, Locator, and Agent for

Merle I. Zweifel
Jo Beamer

C. L. Conn Sr.
Sandra Harlan

Clifford Leo Conn Jr.
Mike Conn

Billy John Conn
Ross Gahring

on the 6th day of September 1969.

This claim is situated in the Unknown Mining District, Eureka County, State of Nevada, and the area embraced comprises SW $\frac{1}{4}$

SECTION 13 TOWNSHIP 22 North RANGE 50 EAST

THE location monument stands 200 feet due north of the center of the southern line of the claim.

The kind and amount of location work done on the claim is as follows: not less than \$20. was expended for trenching and sampling minerals.

The place where the above work done bears directly north from the center of the southern line of the claim, a distance of 250 feet.

All location and discovery work necessary to complete this location had been performed by

MERLE I. ZWEIFEL, Agent for

Dated this 6th day of September 1969.

Locator C. L. Conn Sr.

Locator Merle I. Zweifel

Locator Sandra Harlan

Locator Jo Beamer

Locator Clifford Leo Conn Jr.

Locator Billy John Conn

Locator Mike Conn

Locator Ross Gahring

STATE OF OKLAHOMA)
COUNTY OF POTTAWATOMIE) :

INDIVIDUAL ACKNOWLEDGMENT
Oklahoma Form

Before me, the undersigned, a Notary Public in and for said County and State, on this 6th day of Sept., 1969, personally appeared Merle I. Zweifel, to me known to be the person who executed the within and foregoing instrument and acknowledged to me that he executed the same as his free and voluntary act and deed for the uses and purposes therein set forth.

My Commission expires
January 20, 1971

Jo Beamer
JO BEAMER

RECORDED AT THE REQUEST OF
Jo Beamer
on Sept. 24, 1969
at 45 mins. past 10 A. M.
in Book 32 of OFFICIAL
RECORDS, page 487, RECORDS
OF EUREKA COUNTY, NEVADA.
Recorder William A. Metcalf
File No. 51309 Fee \$ 1.00

BOOK 32 PAGE 487

51310

CERTIFICATE OF LOCATION OF PLACER CLAIM

This is to Certify that the Billy John # 13 Placer Mining Claim, containing 160 acres, was located by Merle I. Zweifel, Locator, and Agent for

Merle I. Zweifel	C. L. Conn Sr.	Clifford Leo Conn Jr.	Billy John Conn
Jo Beamer	Sandra Harlan	Mike Conn	Ross Gahring

on the 6th day of September 1969.

This claim is situated in the Unknown Mining District, Eureka County, State of Nevada, and the area embraced comprises SE $\frac{1}{4}$

SECTION 14 TOWNSHIP 22 North RANGE 50 EAST

THE location monument stands 200 feet due north of the center of the southern line of the claim.

The kind and amount of location work done on the claim is as follows: not less than \$20. was expended for trenching and sampling minerals.

The place where the above work done bears directly north from the center of the southern line of the claim, a distance of 250 feet.

All location and discovery work necessary to complete this location had been performed by

MERLE I. ZWEIFEL, Agent for

Dated this 6th day of September 1969.

Locator <u>C. L. Conn Sr.</u>	Locator <u>Merle I. Zweifel</u>
Locator <u>Sandra Harlan</u>	Locator <u>Jo Beamer</u>
Locator <u>Clifford Leo Conn Jr.</u>	Locator <u>Billy John Conn</u>
Locator <u>Mike Conn</u>	Locator <u>Ross Gahring</u>

STATE OF OKLAHOMA)
COUNTY OF POTTAWATOMIE) : INDIVIDUAL ACKNOWLEDGMENT
Oklahoma Form

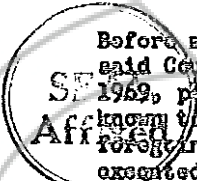
Before me, the undersigned, a Notary Public in and for said County and State, on this 6th day of Sept. , 1969, personally appeared Merle I. Zweifel, to me known to be the person who executed the within and foregoing instrument and acknowledged to me that he executed the same as his free and voluntary act and deed for the uses and purposes therein set forth.

My Commission expires
January 20, 1971

Jo Beamer
JO BEAMER

RECORDED AT THE REQUEST OF
Jo Beamer
on Sept. 24 19 69
at 45 mins. past 10 A. M.
in Book 32 of OFFICIAL
RECORDS, page 488, RECORDS
OF EUREKA COUNTY, NEVADA
Recorder William C. DeLoach
File No. 51310 Fee \$ 1.00

BOOK 32 PAGE 488



51311
CERTIFICATE OF LOCATION OF PLACER CLAIM

This is to Certify that the Billy John # 14 Placer Mining Claim, containing 160 acres, was located by Merle I. Zweifel, Locator, and Agent for

Merle I. Zweifel Jo Beamer	C. L. Conn Sr. Sandra Harlan	Clifford Leo Conn Jr. Mike Conn	Billy John Conn Ross Gahring
-------------------------------	---------------------------------	------------------------------------	---------------------------------

on the 6th day of September 1969.

This claim is situated in the Unknown Mining District, Eureka County, State of Nevada, and the area embraced comprises NE $\frac{1}{4}$

SECTION 14 TOWNSHIP 22 North RANGE 50 EAST

THE location monument stands 200 feet due north of the center of the southern line of the claim.

The kind and amount of location work done on the claim is as follows: not less than \$20. was expended for trenching and sampling minerals.

The place where the above work done bears directly north from the center of the southern line of the claim, a distance of 250 feet.

All location and discovery work necessary to complete this location had been performed by

MERLE I. ZWEIFEL, Agent for

Dated this 6th day of September 1969.

Locator <u>C. L. Conn Sr.</u>	Locator <u>Merle I. Zweifel</u>
Locator <u>Sandra Harlan</u>	Locator <u>Jo Beamer</u>
Locator <u>Clifford Leo Conn Jr.</u>	Locator <u>Billy John Conn</u>
Locator <u>Mike Conn</u>	Locator <u>Ross Gahring</u>

STATE OF OKLAHOMA)
COUNTY OF POTTAWATOMIE) : INDIVIDUAL ACKNOWLEDGMENT
Oklahoma Form

Before me, the undersigned, a Notary Public in and for said County and State, on this 6th day of Sept., 1969, personally appeared Merle I. Zweifel, to me Affirmed to be the person who executed the within and foregoing instrument and acknowledged to me that he executed the same as his free and voluntary act and deed for the uses and purposes therein set forth.

My Commission expires
January 20, 1971

Jo Beamer
JO BEAMER

RECORDED AT THE REQUEST OF
Jo Beamer
on Sept. 24, 1969
at 45 mins. past 10 A. M.
in Book 32 of OFFICIAL
RECORDS, page 489, RECORDS
OF EUREKA COUNTY, NEVADA
Recorder Shelley C. McLaughlin
File No. 51311 Fee \$ 1.00

BOOK 32 PAGE 489

51312

CERTIFICATE OF LOCATION OF PLACER CLAIM

This is to Certify that the Billy John # 15 Placer Mining Claim, containing 160 acres, was located by Merle I. Zweifel, Locator, and Agent for

Merle I. Zweifel
Jo Beamer

C. L. Conn Sr.
Sandra Harlan

Clifford Leo Conn Jr.
Mike Conn

Billy John Conn
Ross Gahring

on the 6th day of September 1969.

This claim is situated in the Unknown Mining District, Esreka County, State of Nevada, and the area embraced comprises SE 1/4

SECTION 11 TOWNSHIP 22 North RANGE 50 EAST

THE location monument stands 200 feet due north of the center of the southern line of the claim.

The kind and amount of location work done on the claim is as follows: not less than \$20. was expended for trenching and sampling minerals.

The place where the above work done bears directly north from the center of the southern line of the claim, a distance of 250 feet.

All location and discovery work necessary to complete this location had been performed by

MERLE I. ZWEIFEL, Agent for

Dated this 6th day of September 1969.

Locator C. L. Conn Sr.

Locator Merle I. Zweifel

Locator Sandra Harlan

Locator Jo Beamer

Locator Clifford Leo Conn Jr.

Locator Billy John Conn

Locator Mike Conn

Locator Ross Gahring

STATE OF OKLAHOMA)
COUNTY OF POTTAWATOMIE) : INDIVIDUAL ACKNOWLEDGMENT
Oklahoma Form

RECORDED AT THE REQUEST OF
Jo Beamer
on Sept. 24 1969
at 45 mins. past 10 A. M.
in Book 32 of OFFICIAL
RECORDS, page 490, RECORDS
OF BURKE COUNTY, NEVADA
Records
File No. 51312 Fee \$ 1.00

Before me, the undersigned, a Notary Public in and for said County and State, on this 6th day of Sept. 1969, personally appeared Merle I. Zweifel, to me known to be the person who executed the within and foregoing instrument and acknowledged to me that he executed the same as his free and voluntary act and deed for the uses and purposes therein set forth.

My Commission expires
January 20, 1971

Jo Beamer
JO BEAMER

BOOK 32 PAGE 490

SE 1969
Affirmed

51313

CERTIFICATE OF LOCATION OF PLACER CLAIM

This is to Certify that the Billy John # 16 Placer Mining Claim, containing 160 acres, was located by Merle I. Zweifel, Locator, and Agent for

Merle I. Zweifel
Jo Beamer

G. L. Conn Sr.
Sandra Harlan

Clifford Leo Conn Jr.
Mike Conn

Billy John Conn
Ross Gahring

on the 6th day of September 1969.

This claim is situated in the Unknown Mining District, Eureka County, State of Nevada, and the area embraced comprises NE $\frac{1}{4}$

SECTION 11 TOWNSHIP 22 North RANGE 50 EAST

THE location monument stands 200 feet due north of the center of the southern line of the claim.

The kind and amount of location work done on the claim is as follows: not less than \$20. was expended for trenching and sampling minerals.

The place where the above work done bears directly north from the center of the southern line of the claim, a distance of 250 feet.

All location and discovery work necessary to complete this location had been performed by

MERLE I. ZWEIFEL, Agent for

Dated this 6th day of September 1969.

Locator G. L. Conn Sr.

Locator Merle I. Zweifel

Locator Sandra Harlan

Locator Jo Beamer

Locator Clifford Leo Conn Jr.

Locator Billy John Conn

Locator Mike Conn

Locator Ross Gahring

STATE OF OKLAHOMA)
COUNTY OF POTTAWATOMIE) : INDIVIDUAL ACKNOWLEDGMENT
Oklahoma Form


Before me, the undersigned, a Notary Public in and for said County and State, on this 6th day of Sept. 1969, personally appeared Merle I. Zweifel, to me known to be the person who executed the within and foregoing instrument and acknowledged to me that he executed the same as his free and voluntary act and deed for the uses and purposes therein set forth.

My Commission expires
January 20, 1971

Jo Beamer
JO BEAMER

RECORDED AT THE REQUEST OF
Jo Beamer
on Sept. 24, 19 69
at 45 mins. past 10 A. M.
in Book 32 of OFFICIAL
RECORDS, page 491, RECORDS
OF EUREKA COUNTY, NEVADA
Recorder Shirley G. DeTauli
File No. 51313 Fee \$1.00

32
BOOK _____ PAGE 491



CERTIFICATE OF LOCATION OF PLACER CLAIM

This is to Certify that the Billy John # 17 Placer Mining Claim, containing 160 acres, was located by Merle I. Zweifel, Locator, and Agent for

Merle I. Zweifel
Jo Beamer

C. L. Conn Sr.
Sandra Harlan

Clifford Leo Conn Jr.
Mike Conn

Billy John Conn
Ross Gahring

on the 6th day of September 1969.

This claim is situated in the Unknown Mining District, Esreka County, State of Nevada, and the area embraced comprises SE $\frac{1}{4}$

SECTION 2 TOWNSHIP 22 North RANGE 50 EAST

THE location monument stands 200 feet due north of the center of the southern line of the claim.

The kind and amount of location work done on the claim is as follows: not less than \$20. was expended for trenching and sampling minerals.

The place where the above work done bears directly north from the center of the southern line of the claim, a distance of 250 feet.

All location and discovery work necessary to complete this location had been performed by

MERLE I. ZWEIFEL, Agent for

Dated this 6th day of September 1969.

Locator G. L. Conn Sr.

Locator Merle I. Zweifel

Locator Sandra Harlan

Locator Jo Beamer

Locator Clifford Leo Conn Jr.

Locator Billy John Conn

Locator Mike Conn

Locator Ross Gahring

STATE OF OKLAHOMA)
COUNTY OF POTTAWATOMIE) : INDIVIDUAL ACKNOWLEDGMENT
Oklahoma Form

Before me, the undersigned, a Notary Public in and for said County and State, on this 6th day of Sept. , 1969, personally appeared Merle I. Zweifel, to me known to be the person who executed the within and foregoing instrument and acknowledged to me that he executed the same as his free and voluntary act and deed for the uses and purposes therein set forth.

My Commission expires
January 20, 1971

Jo Beamer
JO BEAMER

RECORDED AT THE REQUEST OF
Jo Beamer

on Sept. 24, 1969

at 45 mins. past 10 A. M.

in Book 32 of OFFICIAL

RECORDS, page 492, RECORDS

OFFICIAL COUNTY, NEVADA

Recorder 51314 Fee \$1.00

File No. 51314 Fee \$1.00

32

492

BOOK PAGE

SE
Approved

51315

CERTIFICATE OF LOCATION OF PLACER CLAIM

This is to Certify that the Billy John # 18 Placer Mining Claim, containing 160 acres, was located by Merle I. Zweifel, Locator, and Agent for

Merle I. Zweifel Jo Beamer	G. L. Conn Sr. Sandra Harlan	Clifford Leo Conn Jr. Mike Conn	Billy John Conn Ross Gahring
-------------------------------	---------------------------------	------------------------------------	---------------------------------

on the 6th day of September 1969.

This claim is situated in the Unknown Mining District, Eureka County, State of Nevada, and the area embraced comprises NE $\frac{1}{4}$

SECTION 2 TOWNSHIP 22 North RANGE 50 EAST

THE location monument stands 200 feet due north of the center of the southern line of the claim.

The kind and amount of location work done on the claim is as follows: not less than \$20. was expended for trenching and sampling minerals.

The place where the above work done bears directly north from the center of the southern line of the claim, a distance of 250 feet.

All location and discovery work necessary to complete this location had been performed by

MERLE I. ZWEIFEL, Agent for

Dated this 6th day of September 1969.

Locator <u>C. L. Conn Sr.</u>	Locator <u>Merle I. Zweifel</u>
Locator <u>Sandra Harlan</u>	Locator <u>Jo Beamer</u>
Locator <u>Clifford Leo Conn Jr.</u>	Locator <u>Billy John Conn</u>
Locator <u>Mike Conn</u>	Locator <u>Ross Gahring</u>

STATE OF OKLAHOMA)
COUNTY OF POTTAWATOMIE) : INDIVIDUAL ACKNOWLEDGMENT
Oklahoma Form

Before me, the undersigned, a Notary Public in and for said County and State, on this 6th day of Sept. , 1969, personally appeared Merle I. Zweifel, to me known to be the person who executed the within and foregoing instrument and acknowledged to me that he executed the same as his free and voluntary act and deed for the uses and purposes therein set forth.

My Commission expires
January 20, 1971

Jo Beamer
JO BEAMER

RECORDED AT THE REQUEST OF
Jo Beamer
on Sept. 24, 19 69
at 45 mins. past 10 A. M.
in Book 32 of OFFICIAL
RECORDS, page 493, RECORDS
OF EUREKA COUNTY, NEVADA
Recorded by Willis G. McLaughlin
File No. 51315 Fee \$ 1.00

BOOK 32 PAGE 493

51316

CERTIFICATE OF LOCATION OF PLACER CLAIM

This is to Certify that the Billy John # 19 Placer Mining Claim, containing 160 acres, was located by Merle I. Zweifel, Locator, and Agent for

Merle I. Zweifel
Jo Beamer

G. L. Conn Sr.
Sandra Harlan

Clifford Leo Conn Jr.
Mike Conn

Billy John Conn
Ross Gahring

on the 6th day of September 1969.

This claim is situated in the Unknown Mining District, Eureka County, State of Nevada, and the area embraced comprises NW $\frac{1}{4}$

SECTION 2 TOWNSHIP 22 North RANGE 50 EAST

THE location monument stands 200 feet due north of the center of the southern line of the claim.

The kind and amount of location work done on the claim is as follows: not less than \$20. was expended for trenching and sampling minerals.

The place where the above work done bears directly north from the center of the southern line of the claim, a distance of 250 feet.

All location and discovery work necessary to complete this location had been performed by

MERLE I. ZWEIFEL, Agent for

Dated this 6th day of September 1969.

Locator C. L. Conn Sr.

Locator Merle I. Zweifel

Locator Sandra Harlan

Locator Jo Beamer

Locator Clifford Leo Conn Jr.

Locator Billy John Conn

Locator Mike Conn

Locator Ross Gahring

STATE OF OKLAHOMA)
COUNTY OF POTTAWATOMIE) :

INDIVIDUAL ACKNOWLEDGMENT
Oklahoma Form

Before me, the undersigned, a Notary Public in and for said County and State, on this 6th day of Sept. , 1969, personally appeared Merle I. Zweifel, to me Affirmed to be the person who executed the within and foregoing instrument and acknowledged to me that he executed the same as his free and voluntary act and deed for the uses and purposes therein set forth.

My Commission expires
January 20, 1971

Jo Beamer
JO BEAMER

RECORDED AT THE REQUEST OF
Jo Beamer
on Sept. 24, 19 69
at 45 mins. past 10 A. M.
in Book 32 of OFFICIAL
RECORDS, page 494, RECORDS
OF EUREKA COUNTY, NEVADA
Recorded by Shirley G. DePaoli
File No. 51316 Fee \$ 1.00

BOOK 32 PAGE 494

51317

CERTIFICATE OF LOCATION OF PLACER CLAIM

This is to Certify that the Billy John # 20 Placer Mining Claim, containing 160 acres, was located by Merle I. Zweifel, Locator, and Agent for

Merle I. Zweifel
Jo Beamer

C. L. Conn Sr.
Sandra Harlan

Clifford Leo Conn Jr.
Mike Conn

Billy John Conn
Ross Gahring

on the 6th day of September 1969.

This claim is situated in the Unknown Mining District, Eureka County, State of Nevada, and the area embraced comprises SW $\frac{1}{4}$

SECTION 2 TOWNSHIP 22 North RANGE 50 EAST

THE location monument stands 200 feet due north of the center of the southern line of the claim.

The kind and amount of location work done on the claim is as follows: not less than \$20. was expended for trenching and sampling minerals.

The place where the above work done bears directly north from the center of the southern line of the claim, a distance of 250 feet.

All location and discovery work necessary to complete this location had been performed by

MERLE I. ZWEIFEL, Agent for

Dated this 6th day of September 1969.

Locator C. L. Conn Sr.

Locator Merle I. Zweifel

Locator Sandra Harlan

Locator Jo Beamer

Locator Clifford Leo Conn Jr.

Locator Billy John Conn

Locator Mike Conn

Locator Ross Gahring

STATE OF OKLAHOMA)
COUNTY OF POTTAWATOMIE) :

INDIVIDUAL ACKNOWLEDGMENT
Oklahoma Form

Before me, the undersigned, a Notary Public in and for Eureka County and State, on this 6th day of Sept. 1969, personally appeared Merle I. Zweifel, to me known to be the person who executed the within and foregoing instrument and acknowledged to me that he executed the same as his free and voluntary act and deed for the uses and purposes therein set forth.

My Commission expires
January 20, 1971

Jo Beamer
JO BEAMER

RECORDED AT THE REQUEST OF
Jo Beamer
on Sept. 24 1969
at 45 mins. past 10 A. M.
in Book 32 of OFFICIAL
RECORDS, page 495, RECORDS
OF EUREKA COUNTY, NEVADA.
Recorded by Willis G. McLaughlin
File No. 51317 Fee \$ 1.00

BOOK 32 PAGE 495

SEAL
Affirmation

51318

CERTIFICATE OF LOCATION OF PLACER CLAIM

This is to Certify that the Billy John # 21 Placer Mining Claim, containing 160 acres, was located by Merle I. Zweifel, Locator, and Agent for

Merle I. Zweifel
Jo Beamer

G. L. Conn Sr.
Sandra Harlan

Clifford Leo Conn Jr.
Mike Conn

Billy John Conn
Ross Gahring

on the 6th day of September 1969.

This claim is situated in the Unknown Mining District, Eureka County, State of Nevada, and the area embraced comprises NW $\frac{1}{4}$

SECTION 11 TOWNSHIP 22 North RANGE 50 EAST

THE location monument stands 200 feet due north of the center of the southern line of the claim.

The kind and amount of location work done on the claim is as follows: not less than \$20. was expended for trenching and sampling minerals.

The place where the above work done bears directly north from the center of the southern line of the claim, a distance of 250 feet.

All location and discovery work necessary to complete this location had been performed by

MERLE I. ZWEIFEL, Agent for

Dated this 6th day of September 1969.

Locator C. L. Conn Sr.

Locator Merle I. Zweifel

Locator Sandra Harlan

Locator Jo Beamer

Locator Clifford Leo Conn Jr.

Locator Billy John Conn

Locator Mike Conn

Locator Ross Gahring

STATE OF OKLAHOMA)
COUNTY OF POTTAWATOMIE) :

INDIVIDUAL ACKNOWLEDGMENT
Oklahoma Form

Before me, the undersigned, a Notary Public in and for Eureka County and State, on this 6th day of Sept. , 1969, personally appeared Merle I. Zweifel, to me known to be the person who executed the within and foregoing instrument and acknowledged to me that he executed the same as his free and voluntary act and deed for the uses and purposes therein set forth.

My Commission expires
January 20, 1971

Jo Beamer
JO BEAMER

RECORDED AT THE REQUEST OF
Jo Beamer

on Sept. 24, 19 69

at 45 mins. past 10 A. M.

in Book 32 of OFFICIAL

RECORDS, page 496, RECORDS


OF EUREKA COUNTY, NEVADA

Recorded by William A. McLaughlin

File No. 51318 Fee \$1.00

32

BOOK PAGE 496



51319

CERTIFICATE OF LOCATION OF PLACER CLAIM

This is to Certify that the Billy John # 22 Placer Mining Claim, containing 160 acres, was located by Merle I. Zweifel, Locator, and Agent for

Merle I. Zweifel
Jo Beamer

C. L. Conn Sr.
Sandra Harlan

Clifford Leo Conn Jr.
Mike Conn

Billy John Conn
Ross Gahring

on the 6th day of September 1969.

This claim is situated in the Unknown Mining District, Eureka County, State of Nevada, and the area embraced comprises SW $\frac{1}{4}$

SECTION 11 TOWNSHIP 22 North RANGE 50 EAST

THE location monument stands 200 feet due north of the center of the southern line of the claim.

The kind and amount of location work done on the claim is as follows: not less than \$20. was expended for trenching and sampling minerals.

The place where the above work done bears directly north from the center of the southern line of the claim, a distance of 250 feet.

All location and discovery work necessary to complete this location has been performed by

MERLE I. ZWEIFEL, Agent for

Dated this 6th day of September 1969.

Locator C. L. Conn Sr.

Locator Merle I. Zweifel

Locator Sandra Harlan

Locator Jo Beamer

Locator Clifford Leo Conn Jr.

Locator Billy John Conn

Locator Mike Conn

Locator Ross Gahring

STATE OF OKLAHOMA)
COUNTY OF POTTAWATOMIE) : INDIVIDUAL ACKNOWLEDGMENT
Oklahoma Form

Before me, the undersigned, a Notary Public in and for Spirit County and State, on this 6th day of Sept., 1969, personally appeared Merle I. Zweifel, to me Affirmed to be the person who executed the within and foregoing instrument and acknowledged to me that he executed the same as his free and voluntary act and deed for the uses and purposes therein set forth.

My Commission expires
January 20, 1971

Jo Beamer
JO BEAMER

RECORDED AT THE REQUEST OF
Jo Beamer
on Sept. 24, 1969
at 45 mins, past 10 A. M.
in Book 32 of OFFICIAL
RECORDS, page 497, RECORDS
OF EUREKA COUNTY, NEVADA.
Recorder William A. DeLash
File No. 51319 Fee \$1.00

BOOK 32 PAGE 497

51320

CERTIFICATE OF LOCATION OF PLACER CLAIM

This is to Certify that the Billy John # 23 Placer Mining Claim, containing 160 acres, was located by Merle I. Zweifel, Locator, and Agent for

Merle I. Zweifel Jo Beamer	C. L. Conn Sr. Sandra Harian	Clifford Leo Conn Jr. Mike Conn	Billy John Conn Ross Gahring
-------------------------------	---------------------------------	------------------------------------	---------------------------------

on the 6th day of September 1969.

This claim is situated in the Unknown Mining District, Eureka County, State of Nevada, and the area embraced comprises NW $\frac{1}{4}$

SECTION 14 TOWNSHIP 22 North RANGE 50 EAST

THE location monument stands 200 feet due north of the center of the southern line of the claim.

The kind and amount of location work done on the claim is as follows: not less than \$20. was expended for trenching and sampling minerals.

The place where the above work done bears directly north from the center of the southern line of the claim, a distance of 250 feet.

All location and discovery work necessary to complete this location had been performed by

MERLE I. ZWEIFEL, Agent for

Dated this 6th day of September 1969.

Locator <u>C. L. Conn Sr.</u>	Locator <u>Merle I. Zweifel</u>
Locator <u>Sandra Harian</u>	Locator <u>Jo Beamer</u>
Locator <u>Clifford Leo Conn Jr.</u>	Locator <u>Billy John Conn</u>
Locator <u>Mike Conn</u>	Locator <u>Ross Gahring</u>

STATE OF OKLAHOMA)
COUNTY OF POTTAWATOMIE) : INDIVIDUAL ACKNOWLEDGMENT
Oklahoma Form

Before me, the undersigned, a Notary Public in and for said County and State, on this 6th day of Sept. , 1969, personally appeared Merle I. Zweifel, to me known to be the person who executed the within and foregoing instrument and acknowledged to me that he executed the same as his free and voluntary act and deed for the uses and purposes therein set forth.

My Commission expires
January 20, 1971

Jo Beamer
JO BEAMER

RECORDED AT THE REQUEST OF
Jo Beamer
on Sept. 24, 1969
at 45 mins. past 10 A. M.
in Book 32 of OFFICIAL
RECORDS, page 498, RECORDS
OF EUREKA COUNTY, NEVADA
Records Shelley A. DePauli
File No. 51320 Fee \$ 1.00

BOOK 32 PAGE 498

51321

CERTIFICATE OF LOCATION OF PLACER CLAIM

This is to Certify that the Billy John & 24 Placer Mining Claim, containing 160 acres, was located by Merle I. Zweifel, Locator, and Agent for

Merle I. Zweifel
Jo Beamer

C. L. Conn Sr.
Sandra Harlan

Clifford Leo Conn Jr.
Mike Conn

Billy John Conn
Ross Gahring

on the 6th day of September 1969.

This claim is situated in the Unknown Mining District, Eureka County, State of Nevada, and the area embraced comprises SW $\frac{1}{4}$

SECTION 14 TOWNSHIP 22 North RANGE 50 EAST

THE location monument stands 200 feet due north of the center of the southern line of the claim.

The kind and amount of location work done on the claim is as follows: not less than \$20. was expended for trenching and sampling minerals.

The place where the above work done bears directly north from the center of the southern line of the claim, a distance of 250 feet.

All location and discovery work necessary to complete this location had been performed by

MERLE I. ZWEIFEL, Agent for

Dated this 6th day of September 1969.

Locator C. L. Conn Sr.

Locator Merle I. Zweifel

Locator Sandra Harlan

Locator Jo Beamer

Locator Clifford Leo Conn Jr.

Locator Billy John Conn

Locator Mike Conn

Locator Ross Gahring

STATE OF OKLAHOMA)
COUNTY OF POTTAWATOMIE) :

INDIVIDUAL ACKNOWLEDGMENT
Oklahoma Form

Before me, the undersigned, a Notary Public in and for Eureka County and State, on this 6th day of Sept., 1969, personally appeared Merle I. Zweifel, to me Affirmed to be the person who executed the within and foregoing instrument and acknowledged to me that he executed the same as his free and voluntary act and deed for the uses and purposes therein set forth.

My Commission expires
January 20, 1971

Jo Beamer
JO BEAMER

RECORDED AT THE REQUEST OF
Jo Beamer
on Sept. 24, 1969
at 45 mins. past 10 A. M.
in Book 32 of OFFICIAL
RECORDS, page 499, RECORDS
OF EUREKA COUNTY, NEVADA
Recorder Julius A. DePauli
File No. 51321 Fee \$ 1.00

BOOK 32 PAGE 499

51322

CERTIFICATE OF LOCATION OF PLACER CLAIM

This is to Certify that the Billy John- # 25 Placer Mining Claim, containing 160 acres, was located by Merle I. Zweifel, Locator, and Agent for

Merle I. Zweifel
Jo Beamer

C. L. Conn Sr.
Sandra Harlan

Clifford Leo Conn Jr.
Mike Conn

Billy John Conn
Ross Gahring

on the 6th day of September 1969.

This claim is situated in the Unknown Mining District, Eureka County, State of Nevada, and the area embraced comprises SE $\frac{1}{4}$

SECTION 15 TOWNSHIP 22 North RANGE 50 EAST

THE location monument stands 200 feet due north of the center of the southern line of the claim.

The kind and amount of location work done on the claim is as follows: not less than \$20. was expended for trenching and sampling minerals.

The place where the above work done bears directly north from the center of the southern line of the claim, a distance of 250 feet.

All location and discovery work necessary to complete this location had been performed by

HERLE I. ZWEIFEL, Agent for

Dated this 6th day of September 1969.

Locator C. L. Conn Sr.

Locator Merle I. Zweifel

Locator Sandra Harlan

Locator Jo Beamer

Locator Clifford Leo Conn Jr.

Locator Billy John Conn

Locator Mike Conn

Locator Ross Gahring

STATE OF OKLAHOMA)
COUNTY OF POTTAWATOMIE) : INDIVIDUAL ACKNOWLEDGMENT
Oklahoma Form

Before me, the undersigned, a Notary Public in and for said County and State, on this 6th day of Sept. 1969, personally appeared Merle I. Zweifel, to me known to be the person who executed the within and foregoing instrument and acknowledged to me that he executed the same as his free and voluntary act and deed for the uses and purposes therein set forth.

My Commission expires
January 20, 1971

Jo Beamer
JO BEAMER

RECORDED AT THE REQUEST OF
Jo Beamer
on Sept. 24, 1969
at 45 mins. past 10 A.M.
in Book 32 of OFFICIAL
RECORDS, page 500, RECORDS
OF EUREKA COUNTY, NEVADA
Recorded William A. Retakis
File No. 51322 Fee \$ 1.00

BOOK 32 PAGE 500

51323

CERTIFICATE OF LOCATION OF PLACER CLAIM

This is to Certify that the Billy John # 26 Placer Mining Claim, containing 160 acres, was located by Merle I. Zweifel, Locator, and Agent for

Merle I. Zweifel
Jo Beamer

G. L. Conn Sr.
Sandra Harlan

Clifford Leo Conn Jr.
Mike Conn

Billy John Conn
Ross Gahring

on the 6th day of September 1969.

This claim is situated in the Unknown Mining District, Eureka County, State of Nevada, and the area embraced comprises NE $\frac{1}{4}$

SECTION 15 TOWNSHIP 22 North RANGE 50 EAST

THE location monument stands 200 feet due north of the center of the southern line of the claim.

The kind and amount of location work done on the claim is as follows: not less than \$20. was expended for trenching and sampling minerals.

The place where the above work done bears directly north from the center of the southern line of the claim, a distance of 250 feet.

All location and discovery work necessary to complete this location had been performed by

MERLE I. ZWEIFEL, Agent for

Dated this 6th day of September 1969.

Locator G. L. Conn Sr.

Locator Merle I. Zweifel

Locator Sandra Harlan

Locator Jo Beamer

Locator Clifford Leo Conn Jr.

Locator Billy John Conn

Locator Mike Conn

Locator Ross Gahring

STATE OF OKLAHOMA)
COUNTY OF POTTAWATOMIE) :

INDIVIDUAL ACKNOWLEDGMENT
Oklahoma Form


Before me, the undersigned, a Notary Public in and for said County and State, on this 6th day of Sept. , 1969, personally appeared Merle I. Zweifel, to me known to be the person who executed the within and foregoing instrument and acknowledged to me that he executed the same as his free and voluntary act and deed for the uses and purposes therein set forth.

My Commission expires
January 20, 1971

Jo Beamer
JO BEAMER

RECORDED AT THE REQUEST OF
Jo Beamer
on Sept. 24, 1969
at 45 mins. past 10 A. M.
in Book 32 of OFFICIAL
RECORDS, page 501, RECORDS
OF EUREKA COUNTY, NEVADA.
Shelby A. DePaoli
Recorder
File No. 51323 Fee \$ 1.00

BOOK 32 PAGE 501



51324

CERTIFICATE OF LOCATION OF PLACER CLAIM

This is to Certify that the Billy John # 27 Placer Mining Claim, containing 160 acres, was located by Merle I. Zweifel, Locator, and Agent for

Merle I. Zweifel
Jo Beamer

C. L. Conn Sr.
Sandra Harlan

Clifford Leo Conn Jr.
Mike Conn

Billy John Conn
Ross Gahring

on the 6th day of September 1969.

This claim is situated in the Unknown Mining District, Eureka County, State of Nevada, and the area embraced comprises SE $\frac{1}{4}$

SECTION 10 TOWNSHIP 22 North RANGE 50 EAST

THE location monument stands 200 feet due north of the center of the southern line of the claim.

The kind and amount of location work done on the claim is as follows: not less than \$20. was expended for trenching and sampling minerals.

The place where the above work done bears directly north from the center of the southern line of the claim, a distance of 250 feet.

All location and discovery work necessary to complete this location had been performed by

MERLE I. ZWEIFEL, Agent for

Dated this 6th day of September 1969.

Locator C. L. Conn Sr.

Locator Merle I. Zweifel *Merle I. Zweifel*

Locator Sandra Harlan

Locator Jo Beamer

Locator Clifford Leo Conn Jr.

Locator Billy John Conn

Locator Mike Conn

Locator Ross Gahring

STATE OF OKLAHOMA)
COUNTY OF POTTAWATOMIE) :

INDIVIDUAL ACKNOWLEDGMENT
Oklahoma Form

Before me, the undersigned, a Notary Public in and for said County and State, on this 6th day of Sept., 1969, personally appeared Merle I. Zweifel, to me known to be the person who executed the within and foregoing instrument and acknowledged to me that he executed the same as his free and voluntary act and deed for the uses and purposes therein set forth.

SEAL
Affixed

RECORDED AT THE REQUEST OF
Jo Beamer
on Sept. 24, 19 69
at 45 mins. past 10 A. M.
in Book 32 of OFFICIAL
RECORDS, page 502, RECORDS
OF EUREKA COUNTY, NEVADA
William A. McCarlin
Recorder
File No. 51324 fee \$ 1.00

My Commission expires
January 20, 1971

Jo Beamer
JO BEAMER

BOOK 32 PAGE 502

51325

CERTIFICATE OF LOCATION OF PLACER CLAIM

This is to Certify that the Billy John # 28 Placer Mining Claim, containing 160 acres, was located by Merle I. Zweifel, Locator, and Agent for

Merle I. Zweifel Jo Beamer	C. L. Conn Sr. Sandra Harlan	Clifford Leo Conn Jr. Mike Conn	Billy John Conn Ross Gahring
-------------------------------	---------------------------------	------------------------------------	---------------------------------

on the 6th day of September 1969.

This claim is situated in the Unknown Mining District, Eureka County, State of Nevada, and the area embraced comprises NE 1/4

SECTION 10 TOWNSHIP 22 North RANGE 50 EAST

The location monument stands 200 feet due north of the center of the southern line of the claim.

The kind and amount of location work done on the claim is as follows: not less than \$20. was expended for trenching and sampling minerals.

The place where the above work done bears directly north from the center of the southern line of the claim, a distance of 250 feet.

All location and discovery work necessary to complete this location had been performed by

MERLE I. ZWEIFEL, Agent for

Dated this 6th day of September 1969.

Locator C. L. Conn Sr.

Locator Merle I. Zweifel

Locator Sandra Harlan

Locator Jo Beamer

Locator Clifford Leo Conn Jr.

Locator Billy John Conn

Locator Mike Conn

Locator Ross Gahring

STATE OF OKLAHOMA)
COUNTY OF POTTAWATOMIE) : INDIVIDUAL ACKNOWLEDGMENT
Oklahoma Form

Before me, the undersigned, a Notary Public in and for said County and State, on this 6th day of Sept., 1969, personally appeared Merle I. Zweifel, to me known to be the person who executed the within and foregoing instrument and acknowledged to me that he executed the same as his free and voluntary act and deed for the uses and purposes therein set forth.

My Commission expires
January 20, 1971

Jo Beamer
JO BEAMER

RECORDED AT THE REQUEST OF
Jo Beamer
on Sept. 24, 1969
at 45 mins. past 10 A.M.
in Book 32 of OFFICIAL
RECORDS, page 503, RECORDS
OF SUREKA COUNTY, NEVADA
Recorded by Julius C. DePasoli
File No. 51325 Fee \$ 1.00

BOOK 32 PAGE 503

51326

CERTIFICATE OF LOCATION OF PLACER CLAIM

This is to Certify that the Billy John # 29 Placer Mining Claim, containing 160 acres, was located by Merle I. Zweifel, Locator, and Agent for

Merle I. Zweifel Jo Beamer	C. L. Conn Sr. Sandra Harlan	Clifford Leo Conn Jr. Mike Conn	Billy John Conn Ross Gahring
-------------------------------	---------------------------------	------------------------------------	---------------------------------

on the 6th day of September 1969.

This claim is situated in the Unknown Mining District, Eureka County, State of Nevada, and the area embraced comprises SE $\frac{1}{4}$

SECTION 3 TOWNSHIP 22 North RANGE 50 EAST

THE location monument stands 200 feet due north of the center of the southern line of the claim.

The kind and amount of location work done on the claim is as follows: not less than \$20. was expended for trenching and sampling minerals.

The place where the above work done bears directly north from the center of the southern line of the claim, a distance of 250 feet.

All location and discovery work necessary to complete this location had been performed by

MERLE I. ZWEIFEL, Agent for

Dated this 6th day of September 1969.

Locator C. L. Conn Sr.

Locator Merle I. Zweifel *Merle I. Zweifel*

Locator Sandra Harlan

Locator Jo Beamer

Locator Clifford Leo Conn Jr.

Locator Billy John Conn

Locator Mike Conn

Locator Ross Gahring

STATE OF OKLAHOMA)
COUNTY OF POTTAWATOMIE) :

INDIVIDUAL ACKNOWLEDGMENT
Oklahoma Form

Esfora, the undersigned, a Notary Public in and for said County and State, on this 6th day of Sept. , 1969, personally appeared Merle I. Zweifel, to me Affixed to be the person who executed the within and foregoing instrument and acknowledged to me that he executed the same as his free and voluntary act and deed for the uses and purposes therein set forth.

My Commission expires
January 20, 1971

Jo Beamer
JO BEAMER

RECORDED AT THE REQUEST OF
Jo Beamer
on Sept. 24, 19 69
at 45 mins. past 10 A. M.
in Book 32 of OFFICIAL
RECORDS, page 504, RECORDS
OF EUREKA COUNTY, NEVADA
Shirley G. McLaughlin
Recorder
File No. 51326 Fee \$ 1.00

BOOK 32 PAGE 504

51327

CERTIFICATE OF LOCATION OF PLACER CLAIM

This is to Certify that the Billy John # 30 Placer Mining Claim, containing 160 acres, was located by Merle I. Zweifel, Locator, and Agent for

Merle I. Zweifel Jo Beamer	G. L. Conn Sr. Sandra Harian	Clifford Leo Conn Jr. Mike Conn	Billy John Conn Ross Gahring
-------------------------------	---------------------------------	------------------------------------	---------------------------------

on the 6th day of September 1969.

This claim is situated in the Unknown Mining District, Eureka County, State of Nevada, and the area embraced comprises NE $\frac{1}{4}$

SECTION 3 TOWNSHIP 22 North RANGE 50 EAST

THE location monument stands 200 feet due north of the center of the southern line of the claim.

The kind and amount of location work done on the claim is as follows: not less than \$20. was expended for trenching and sampling minerals.

The place where the above work done bears directly north from the center of the southern line of the claim, a distance of 250 feet.

All location and discovery work necessary to complete this location had been performed by

MERLE I. ZWEIFEL, Agent for

Dated this 6th day of September 1969.

Locator <u>G. L. Conn Sr.</u>	Locator <u>Merle I. Zweifel</u>
Locator <u>Sandra Harian</u>	Locator <u>Jo Beamer</u>
Locator <u>Clifford Leo Conn Jr.</u>	Locator <u>Billy John Conn</u>
Locator <u>Mike Conn</u>	Locator <u>Ross Gahring</u>

STATE OF OKLAHOMA)
COUNTY OF POTTAWATOMIE) : INDIVIDUAL ACKNOWLEDGMENT
Oklahoma Form

Before me, the undersigned, a Notary Public in and for said County and State, on this 6th day of Sept. , 1969, personally appeared Merle I. Zweifel, to me known to be the person who executed the within and foregoing instrument and acknowledged to me that he executed the same as his free and voluntary act and deed for the uses and purposes therein set forth.

My Commission expires
January 20, 1971

Jo Beamer
JO BEAMER

RECORDED AT THE REQUEST OF
Jo Beamer
on Sept. 24, 19 69
at 45 mins. past 10 A. M.
in Book 32 of OFFICIAL
RECORDS, page 505, RECORDS
OF EUREKA COUNTY, NEVADA.
Hillis A. McQuinn
Recorder
File No. 51327 Fee \$ 1.00

BOOK 32 PAGE 505

51328

CERTIFICATE OF LOCATION OF PLACER CLAIM

This is to Certify that the Billy John # 31 Placer Mining Claim, containing 160 acres, was located by Merle I. Zweifel, Locator, and Agent for

Merle I. Zweifel
Jo Beamer

C. L. Conn Sr.
Sandra Harian

Clifford Leo Conn Jr.
Mike Conn

Billy John Conn
Ross Gahring

on the 6th day of September 1969.

This claim is situated in the Unknown Mining District, Eureka County, State of Nevada, and the area embraced comprises NW¹/₄

SECTION 3 TOWNSHIP 22 North RANGE 50 EAST

THE location monument stands 200 feet due north of the center of the southern line of the claim.

The kind and amount of location work done on the claim is as follows: not less than \$20. was expended for trenching and sampling minerals.

The place where the above work done bears directly north from the center of the southern line of the claim, a distance of 250 feet.

All location and discovery work necessary to complete this location had been performed by

MERLE I. ZWEIFEL, Agent for

Dated this 6th day of September 1969.

Locator C. L. Conn Sr.

Locator Merle I. Zweifel

Locator Sandra Harian

Locator Jo Beamer

Locator Clifford Leo Conn Jr.

Locator Billy John Conn

Locator Mike Conn

Locator Ross Gahring

STATE OF OKLAHOMA)
COUNTY OF POTTAWATOMIE) :

INDIVIDUAL ACKNOWLEDGMENT
Oklahoma Form

Before me, the undersigned, a Notary Public in and for ~~SEAN~~ **Affirmed** County and State, on this 6th day of Sept. , 1969, personally appeared Merle I. Zweifel, to me known to be the person who executed the within and foregoing instrument and acknowledged to me that he executed the same as his free and voluntary act and deed for the uses and purposes therein set forth.

RECORDED AT THE REQUEST OF
Jo Beamer
on Sept. 24, 1969
at 45 mins. past 10 A. M.
in Book 32 of OFFICIAL
RECORDS, page 506, RECORDS
OF EUREKA COUNTY, NEVADA
Recorder Willis A. Neitach
File No. 51328 Fee \$ 1.00

My Commission expires
January 20, 1971

Jo Beamer
JO BEAMER

BOOK 32 PAGE 506

51329

CERTIFICATE OF LOCATION OF PLACER CLAIM

This is to Certify that the Billy John # 32 Placer Mining Claim, containing 160 acres, was located by Merle I. Zweifel, Locator, and Agent for

Merle I. Zweifel
Jo Beamer

C. L. Conn Sr.
Sandra Harlan

Clifford Leo Conn Jr.
Mike Conn

Billy John Conn
Ross Gahring

on the 6th day of September 1969.

This claim is situated in the Unknown Mining District, Eureka County, State of Nevada, and the area embraced comprises SW $\frac{1}{4}$

SECTION 3 TOWNSHIP 22 North RANGE 50 EAST

The location monument stands 200 feet due north of the center of the southern line of the claim.

The kind and amount of location work done on the claim is as follows: not less than \$20. was expended for trenching and sampling minerals.

The place where the above work done bears directly north from the center of the southern line of the claim, a distance of 250 feet.

All location and discovery work necessary to complete this location had been performed by

MERLE I. ZWEIFEL, Agent for

Dated this 6th day of September 1969.

Locator C. L. Conn Sr.

Locator Merle I. Zweifel *Merle I. Zweifel*

Locator Sandra Harlan

Locator Jo Beamer

Locator Clifford Leo Conn Jr.

Locator Billy John Conn

Locator Mike Conn

Locator Ross Gahring

STATE OF OKLAHOMA)
COUNTY OF POTTAWATOMIE) :

INDIVIDUAL ACKNOWLEDGMENT
Oklahoma Form

RECORDED AT THE REQUEST OF
Jo Beamer
on Sept. 24, 19 69
at 45 mins. past 10 A. M.
in Book 32 of OFFICIAL
RECORDS, page 507, RECORDS
OF EUREKA COUNTY, NEVADA
Julius G. DePaoli
Recorder
File No. 51329 Fee \$ 1.00

Before me, the undersigned, a Notary Public in and for said County and State, on this 6th day of Sept. , 1969, personally appeared Merle I. Zweifel, to me known to be the person who executed the within and foregoing instrument and acknowledged to me that he executed the same as his free and voluntary act and deed for the uses and purposes therein set forth.

My Commission expires
January 20, 1971

Jo Beamer
JO BEAMER

BOOK 32 PAGE 507

51330

CERTIFICATE OF LOCATION OF PLACER CLAIM

This is to Certify that the Billy John # 33 Placer Mining Claim, containing 160 acres, was located by Merle I. Zweifel, Locator, and Agent for

Merle I. Zweifel
Jo Beamer

G. L. Conn Sr.
Sandra Harlan

Clifford Leo Conn Jr.
Mike Conn

Billy John Conn
Ross Gahring

on the 6th day of September 1969.

This claim is situated in the Unknown Mining District, Eureka County, State of Nevada, and the area embraced comprises NW $\frac{1}{4}$

SECTION 10 TOWNSHIP 22 North RANGE 50 EAST

THE location monument stands 200 feet due north of the center of the southern line of the claim.

The kind and amount of location work done on the claim is as follows: not less than \$20. was expended for trenching and sampling minerals.

The place where the above work done bears directly north from the center of the southern line of the claim, a distance of 250 feet.

All location and discovery work necessary to complete this location had been performed by

MERLE I. ZWEIFEL, Agent for

Dated this 6th day of September 1969.

Locator G. L. Conn Sr.

Locator Merle I. Zweifel

Locator Sandra Harlan

Locator Jo Beamer

Locator Clifford Leo Conn Jr.

Locator Billy John Conn

Locator Mike Conn

Locator Ross Gahring

STATE OF OKLAHOMA)
COUNTY OF POTTAWATOMIE) : INDIVIDUAL ACKNOWLEDGMENT
Oklahoma Form

Before me, the undersigned, a Notary Public in and for Eureka County and State, on this 6th day of Sept. , 1969, personally appeared Merle I. Zweifel, to me Affiant, to be the person who executed the within and foregoing instrument and acknowledged to me that he executed the same as his free and voluntary act and deed for the uses and purposes therein set forth.

My Commission expires
January 20, 1971

Jo Beamer
JO BEAMER

RECORDED AT THE REQUEST OF
Jo Beamer
on Sept. 24 1969
at 45 mins. past 10 A. M.
in Book 32 of OFFICIAL
RECORDS, page 508, RECORDS
OF EUREKA COUNTY, NEVADA
Recorder Thelma C. DeTasoli
File No. 51330 Fee \$ 1.00

BOOK 32 PAGE 508

51331

CERTIFICATE OF LOCATION OF PLACER CLAIM

This is to Certify that the Billy John # 34 Placer Mining Claim, containing 160 acres, was located by Merle I. Zweifel, Locator, and Agent for

Merle I. Zweifel
Jo Beamer

C. L. Conn Sr.
Sandra Harian

Clifford Leo Conn Jr.
Mike Conn

Billy John Conn
Ross Gahring

on the 6th day of September 1969.

This claim is situated in the Unknown Mining District, Eureka County, State of Nevada, and the area embraced comprises SW $\frac{1}{4}$

SECTION 10 TOWNSHIP 22 North RANGE 50 EAST

THE location monument stands 200 feet due north of the center of the southern line of the claim.

The kind and amount of location work done on the claim is as follows: not less than \$20. was expended for trenching and sampling minerals.

The place where the above work done bears directly north from the center of the southern line of the claim, a distance of 250 feet.

All location and discovery work necessary to complete this location had been performed by

Merle I. Zweifel
MERLE I. ZWEIFEL, Agent for

Dated this 6th day of September 1969.

Locator C. L. Conn Sr.

Locator Merle I. Zweifel

Locator Sandra Harian

Locator Jo Beamer

Locator Clifford Leo Conn Jr.

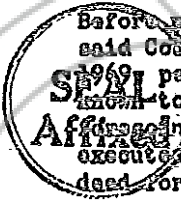
Locator Billy John Conn

Locator Mike Conn

Locator Ross Gahring

STATE OF OKLAHOMA)
COUNTY OF POTTAWATOMIE) :

INDIVIDUAL ACKNOWLEDGMENT
Oklahoma Form



Before me, the undersigned, a Notary Public in and for said County and State, on this 6th day of Sept., 1969, personally appeared Merle I. Zweifel, to be known to be the person who executed the within and foregoing instrument and acknowledged to me that he executed the same as his free and voluntary act and deed for the uses and purposes therein set forth.

My Commission expires
January 20, 1971

Jo Beamer
JO BEAMER

RECORDED AT THE REQUEST OF
Jo Beamer
on Sept. 24 1969
at 45 miles, part 10 A. M.
in Book 32 of OFFICIAL
RECORDS, page 509, RECORDS
OF EUREKA COUNTY, NEVADA
Shelley G. DeLoach
Recorder
File No. 51331 Fee \$ 1.00

BOOK 32 PAGE 509

51332

CERTIFICATE OF LOCATION OF PLACER CLAIM

This is to Certify that the Billy John # 35 Placer Mining Claim, containing 160 acres, was located by Merle I. Zweifel, Locator, and Agent for

Merle I. Zweifel
Jo Beamer

C. L. Conn Sr.
Sandra Harian

Clifford Leo Conn Jr.
Mike Conn

Billy John Conn
Ross Gahring

on the 6th day of September 1969.

This claim is situated in the Unknown Mining District, Eureka County, State of Nevada, and the area embraced comprises NW $\frac{1}{4}$

SECTION 15 TOWNSHIP 22 North RANGE 50 EAST

THE location monument stands 200 feet due north of the center of the southern line of the claim.

The kind and amount of location work done on the claim is as follows: not less than \$20. was expended for trenching and sampling minerals.

The place where the above work done bears directly north from the center of the southern line of the claim, a distance of 250 feet.

All location and discovery work necessary to complete this location had been performed by

MERLE I. ZWEIFEL, Agent for

Dated this 6th day of September 1969.

Locator C. L. Conn Sr.

Locator Merle I. Zweifel

Locator Sandra Harian

Locator Jo Beamer

Locator Clifford Leo Conn Jr.

Locator Billy John Conn

Locator Mike Conn

Locator Ross Gahring

STATE OF OKLAHOMA)
COUNTY OF POTTAWATOMIE) :

INDIVIDUAL ACKNOWLEDGMENT
Oklahoma Form

Before me, the undersigned, a Notary Public in and for said County and State, on this 6th day of Sept. , 1969, personally appeared Merle I. Zweifel, to me known to be the person who executed the within and foregoing instrument and acknowledged to me that he executed the same as his free and voluntary act and deed for the uses and purposes therein set forth.

My Commission expires
January 20, 1971

Jo Beamer
JO BEAMER

RECORDED AT THE REQUEST OF
Jo Beamer
on Sept. 24 19 69
at 45 mins. past 10 A. M.
in Book 32 of OFFICIAL
RECORDS, page 510 RECORDS
OF NEVADA COUNTY, NEVADA
Records 51332 Fee \$ 1.00
File No. 51332

BOOK 32 PAGE 510

51333

CERTIFICATE OF LOCATION OF PLACER CLAIM

This is to Certify that the Billy John # 36 Placer Mining Claim, containing 160 acres, was located by Merle I. Zweifel, Locator, and Agent for

Merle I. Zweifel	C. L. Conn Sr.	Clifford Leo Conn Jr.	Billy John Conn
Jo Beamer	Sandra Harlan	Mike Conn	Ross Gahring

on the 6th day of September 1969.

This claim is situated in the Unknown Mining District, Eureka County, State of Nevada, and the area embraced comprises SW $\frac{1}{4}$

SECTION 15 TOWNSHIP 22 North RANGE 50 EAST

THE location monument stands 200 feet due north of the center of the southern line of the claim.

The kind and amount of location work done on the claim is as follows: not less than \$20. was expended for trenching and sampling minerals.

The place where the above work done bears directly north from the center of the southern line of the claim, a distance of 250 feet.

All location and discovery work necessary to complete this location had been performed by

MERLE I. ZWEIFEL, Agent for

Dated this 6th day of September 1969.

Locator C. L. Conn Sr.

Locator Sandra Harlan

Locator Clifford Leo Conn Jr.

Locator Mike Conn

Locator Merle I. Zweifel *Merle I. Zweifel*

Locator Jo Beamer

Locator Billy John Conn

Locator Ross Gahring

STATE OF OKLAHOMA)
COUNTY OF POTTAWATOMIE) :

INDIVIDUAL ACKNOWLEDGMENT
Oklahoma Form

Before me, the undersigned, a Notary Public in and for said County and State, on this 6th day of Sept. , 1969, personally appeared Merle I. Zweifel, to me known to be the person who executed the within and foregoing instrument and acknowledged to me that he executed the same as his free and voluntary act and deed for the uses and purposes therein set forth.

My Commission expires
January 20, 1971

Jo Beamer
JO BEAMER

RECORDED AT THE REQUEST OF
Jo Beamer
on Sept. 24 1969
at 45 mins. past 10 A. M.
in Book 32 of OFFICIAL
RECORDS, page 511, RECORDS
OF EUREKA COUNTY, NEVADA
Hullis A. DePaoli
Recorder
File No. 51333 Rec \$ 1.00

BOOK 32 PAGE 511

51334

CERTIFICATE OF LOCATION OF PLACER CLAIM

This is to Certify that the Billy John # 37 Placer Mining Claim, containing 160 acres, was located by Merle I. Zweifel, Locator, and Agent for

Merle I. Zweifel
Jo Beamer

C. L. Conn Sr.
Sandra Harian

Clifford Leo Conn Jr.
Mike Conn

Billy John Conn
Ross Gahring

on the 6th day of September 1969.

This claim is situated in the Unknown Mining District, Eureka County, State of Nevada, and the area embraced comprises SE $\frac{1}{4}$

SECTION 16 TOWNSHIP 22 North RANGE 50 EAST

THE location monument stands 200 feet due north of the center of the southern line of the claim.

The kind and amount of location work done on the claim is as follows: not less than \$20. was expended for trenching and sampling minerals.

The place where the above work done bears directly north from the center of the southern line of the claim, a distance of 250 feet.

All location and discovery work necessary to complete this location had been performed by

MERLE I. ZWEIFEL, Agent for

Dated this 6th day of September 1969.

Locator C. L. Conn Sr.

Locator Merle I. Zweifel

Locator Sandra Harian

Locator Jo Beamer

Locator Clifford Leo Conn Jr.

Locator Billy John Conn

Locator Mike Conn

Locator Ross Gahring

STATE OF OKLAHOMA)
COUNTY OF POTTAWATOMIE) :

INDIVIDUAL ACKNOWLEDGMENT
Oklahoma Form

Before me, the undersigned, a Notary Public in and for said County and State, on this 6th day of Sept., 1969, personally appeared Merle I. Zweifel, to me known to be the person who executed the within and foregoing instrument and acknowledged to me that he executed the same as his free and voluntary act and deed for the uses and purposes therein set forth.

My Commission expires
January 20, 1971

Jo Beamer
JO BEAMER

RECORDED AT THE REQUEST OF
Jo Beamer
on Sept. 24, 1969
at 45 mins. past 10 A. M.
in Book 32 of OFFICIAL
RECORDS, page 512, RECORDS
OF EUREKA COUNTY, NEVADA
Merle I. Zweifel
Recorder
File No. 51334 Fee \$ 1.00

BOOK 32 PAGE 512

51335

CERTIFICATE OF LOCATION OF PLACER CLAIM

This is to Certify that the Billy John # 38 Placer Mining Claim, containing 160 acres, was located by Merle I. Zweifel, Locator, and Agent for

Merle I. Zweifel
Jo Beamer

C. L. Conn Sr.
Sandra Harian

Clifford Leo Conn Jr.
Mike Conn

Billy John Conn
Ross Gahring

on the 6th day of September 1969.

This claim is situated in the Unknown Mining District, Eureka County, State of Nevada, and the area embraced comprises NE 1/4

SECTION 16 TOWNSHIP 22 North RANGE 50 EAST

THE location monument stands 200 feet due north of the center of the southern line of the claim.

The kind and amount of location work done on the claim is as follows: not less than \$20. was expended for trenching and sampling minerals.

The place where the above work done bears directly north from the center of the southern line of the claim, a distance of 250 feet.

All location and discovery work necessary to complete this location had been performed by

MERLE I. ZWEIFEL, Agent for

Dated this 6th day of September 1969.

Locator C. L. Conn Sr.

Locator Merle I. Zweifel

Locator Sandra Harian

Locator Jo Beamer

Locator Clifford Leo Conn Jr.

Locator Billy John Conn

Locator Mike Conn

Locator Ross Gahring

STATE OF OKLAHOMA)
COUNTY OF POTTAWATOMIE) :

INDIVIDUAL ACKNOWLEDGMENT
Oklahoma Form

Before me, the undersigned, a Notary Public in and for said County and State, on this 6th day of Sept. , 1969, personally appeared Merle I. Zweifel, to me known to be the person who executed the within and foregoing instrument and acknowledged to me that he executed the same as his free and voluntary act and deed for the uses and purposes therein set forth.

My Commission expires
January 20, 1971

Jo Beamer
JO BEAMER

RECORDED AT THE REQUEST OF
Jo Beamer
on Sept. 24 19 69
at 45 mins. past 10 A. M.
in Book 32 of OFFICIAL
RECORDS, page 513, RECORDS
OF EUREKA COUNTY, NEVADA.
Recorder Gillian A. Metcalf
File No. 51335 Fee \$ 1.00

BOOK 32 PAGE 513

51336

CERTIFICATE OF LOCATION OF PLACER CLAIM

This is to Certify that the Billy John # 39 Placer Mining Claim, containing 160 acres, was located by Merle I. Zweifel, Locator, and Agent for

Merle I. Zweifel
Jo Beamer

C. L. Conn Sr.
Sandra Harlan

Clifford Leo Conn Jr.
Mike Conn

Billy John Conn
Ross Gahring

on the 6th day of September 1969.

This claim is situated in the Unknown Mining District, Eureka County, State of Nevada, and the area embraced comprises SE 1/4

SECTION 9 TOWNSHIP 22 North RANGE 50 EAST

THE location monument stands 200 feet due north of the center of the southern line of the claim.

The kind and amount of location work done on the claim is as follows: not less than \$20. was expended for trenching and sampling minerals.

The place where the above work done bears directly north from the center of the southern line of the claim, a distance of 250 feet.

All location and discovery work necessary to complete this location had been performed by

MERLE I. ZWEIFEL, Agent for

Dated this 6th day of September 1969.

Locator C. L. Conn Sr.

Locator Merle I. Zweifel

Locator Sandra Harlan

Locator Jo Beamer

Locator Clifford Leo Conn Jr.

Locator Billy John Conn

Locator Mike Conn

Locator Ross Gahring

STATE OF OKLAHOMA)
COUNTY OF POTTAWATOMIE) :

INDIVIDUAL ACKNOWLEDGMENT
Oklahoma Form

Before me, the undersigned, a Notary Public in and for Eureka County and State, on this 6th day of Sept. 1969, personally appeared Merle I. Zweifel, to me Affirmed be the person who executed the within and foregoing instrument and acknowledged to me that he executed the same as his free and voluntary act and deed for the uses and purposes therein set forth.

My Commission expires
January 20, 1971

Jo Beamer
JO BEAMER

RECORDED AT THE REQUEST OF
Jo Beamer
on Sept. 24, 1969
at 45 mins. past 10 A. M.
in Book 32 of OFFICIAL
RECORDS, page 514, RECORDS
OF EUREKA COUNTY, NEVADA.
Recorder Hillis A. DeLoach
File No. 51336 Fee \$ 1.00

BOOK 32 PAGE 514

51337

CERTIFICATE OF LOCATION OF PLACER CLAIM

This is to Certify that the Billy John # 40 Placer Mining Claim, containing 160 acres, was located by Merle I. Zweifel, Locator, and Agent for

Merle I. Zweifel
Jo Beamer

C. L. Conn Sr.
Sandra Harlan

Clifford Leo Conn Jr.
Mike Conn

Billy John Conn
Ross Gahring

on the 6th day of September 1969.

This claim is situated in the Unknown Mining District, Eureka County, State of Nevada, and the area embraced comprises NE $\frac{1}{4}$

SECTION 9 TOWNSHIP 22 North RANGE 50 EAST

THE location monument stands 200 feet due north of the center of the southern line of the claim.

The kind and amount of location work done on the claim is as follows: not less than \$20. was expended for trenching and sampling minerals.

The place where the above work done bears directly north from the center of the southern line of the claim, a distance of 250 feet.

All location and discovery work necessary to complete this location had been performed by

MERLE I. ZWEIFEL, Agent for

Dated this 6th day of September 1969.

Locator C. L. Conn Sr.

Locator Merle I. Zweifel

Locator Sandra Harlan

Locator Jo Beamer

Locator Clifford Leo Conn Jr.

Locator Billy John Conn

Locator Mike Conn

Locator Ross Gahring

STATE OF OKLAHOMA)
COUNTY OF POTTAWATOMIE) :

INDIVIDUAL ACKNOWLEDGMENT
Oklahoma Form

Before me, the undersigned, a Notary Public in and for Eureka County and State, on this 6th day of Sept. , 1969, personally appeared Merle I. Zweifel, to me ~~affirmed~~ to be the person who executed the within and foregoing instrument and acknowledged to me that he executed the same as his free and voluntary act and deed for the uses and purposes therein set forth.

RECORDED AT THE REQUEST OF
Jo Beamer
on Sept. 24, 1969
at 45 mins. past 10 A. M.
in Book 32 of OFFICIAL
RECORDS, page 515, RECORDS
OF EUREKA COUNTY, NEVADA
Merle I. Zweifel
Recorded
File No. 51337 Fee \$ 1.00

My Commission expires
January 20, 1971

Jo Beamer
JO BEAMER

BOOK 32 PAGE 515

51338

CERTIFICATE OF LOCATION OF PLACER CLAIM

This is to Certify that the Billy John # 41 Placer Mining Claim, containing 160 acres, was located by Merle I. Zweifel, Locator, and Agent for

Merle I. Zweifel Jo Beamer	C. L. Conn Sr. Sandra Harlan	Clifford Leo Conn Jr. Mike Conn	Billy John Conn Ross Gahring
-------------------------------	---------------------------------	------------------------------------	---------------------------------

on the 6th day of September 1969.

This claim is situated in the Unknown Mining District, Esmeralda County, State of Nevada, and the area embraced comprises SE 1/4

SECTION 4 TOWNSHIP 22 North RANGE 50 EAST

THE location monument stands 200 feet due north of the center of the southern line of the claim.

The kind and amount of location work done on the claim is as follows: not less than \$20. was expended for trenching and sampling minerals.

The place where the above work done bears directly north from the center of the southern line of the claim, a distance of 250 feet.

All location and discovery work necessary to complete this location had been performed by

MERLE I. ZWEIFEL, Agent for

Dated this 6th day of September 1969.

Locator C. L. Conn Sr.

Locator Merle I. Zweifel

Locator Sandra Harlan

Locator Jo Beamer

Locator Clifford Leo Conn Jr.

Locator Billy John Conn

Locator Mike Conn

Locator Ross Gahring

STATE OF OREGON)
COUNTY OF WASHINGTON) :

INDIVIDUAL ACKNOWLEDGMENT
Oklahoma Form

Before me, the undersigned, a Notary Public in and for said County and State, on this 6th day of Sept. , 1969, personally appeared Merle I. Zweifel, to me known to be the person who executed the within and foregoing instrument and acknowledged to me that he executed the same as his free and voluntary act and deed for the uses and purposes therein set forth.

RECORDED AT THE REQUEST OF
Jo Beamer
on Sept. 24, 19 69
at 45 mins. past 10 A. M.
in Book 32 of OFFICIAL
RECORDS, page 516, RECORDS
OF ESMERALDA COUNTY, NEVADA.
Recorded by William A. DeLoach
File No. 51338 Fee \$ 1.00

My Commission expires
January 20, 1971

Jo Beamer
JO BEAMER

BOOK 32 PAGE 516

51339

CERTIFICATE OF LOCATION OF PLACER CLAIM

This is to Certify that the Billy John # 42 Placer Mining Claim, containing 160 acres, was located by Merle I. Zweifel, Locator, and Agent for

Merle I. Zweifel
Jo Beamer

C. L. Conn Sr.
Sandra Harlan

Clifford Leo Conn Jr.
Mike Conn

Billy John Conn
Ross Gahring

on the 6th day of September 1969.

This claim is situated in the Unknown Mining District, Eureka County, State of Nevada, and the area embraced comprises NE 1/4

SECTION 4 TOWNSHIP 22 North RANGE 50 EAST

THE location monument stands 200 feet due north of the center of the southern line of the claim.

The kind and amount of location work done on the claim is as follows: not less than \$20. was expended for trenching and sampling minerals.

The place where the above work done bears directly north from the center of the southern line of the claim, a distance of 250 feet.

All location and discovery work necessary to complete this location had been performed by

MERLE I. ZWEIFEL, Agent for

Dated this 6th day of September 1969.

Locator C. L. Conn Sr.

Locator Merle I. Zweifel

Locator Sandra Harlan

Locator Jo Beamer

Locator Clifford Leo Conn Jr.

Locator Billy John Conn

Locator Mike Conn

Locator Ross Gahring

STATE OF OKLAHOMA)
COUNTY OF POTTAWATOMIE) :

INDIVIDUAL ACKNOWLEDGMENT
Oklahoma Form

Before me, the undersigned, a Notary Public in and for said County and State, on this 6th day of Sept. , 1969, personally appeared Merle I. Zweifel, to me known to be the person who executed the within and foregoing instrument and acknowledged to me that he executed the same as his free and voluntary act and deed for the uses and purposes therein set forth.

RECORDED AT THE REQUEST OF
Jo Beamer
on Sept. 24, 1969
at 45 mins. past 10 A. M.
in Book 32 of OFFICIAL
RECORDS, page 517, RECORDS
OF EUREKA COUNTY, NEVADA
Recorded by William A. DePash
File No. 51339 Fee \$ 1.00

My Commission expires
January 20, 1971

Jo Beamer
JO BEAMER

BOOK 32 PAGE 517

51340

CERTIFICATE OF LOCATION OF PLACER CLAIM

This is to Certify that the Billy John # 13 Placer Mining Claim, containing 160 acres, was located by Merle I. Zweifel, Locator, and Agent for

Merle I. Zweifel Jo Beamer	C. L. Conn Sr. Sandra Harlan	Clifford Leo Conn Jr. Mike Conn	Billy John Conn Ross Gahring
-------------------------------	---------------------------------	------------------------------------	---------------------------------

on the 6th day of September 1969.

This claim is situated in the Unknown Mining District, Eureka County, State of Nevada, and the area embraced comprises NW $\frac{1}{4}$

SECTION 4 TOWNSHIP 22 North RANGE 50 EAST

THE location monument stands 200 feet due north of the center of the southern line of the claim.

The kind and amount of location work done on the claim is as follows: not less than \$20. was expended for trenching and sampling minerals.

The place where the above work done bears directly north from the center of the southern line of the claim, a distance of 250 feet.

All location and discovery work necessary to complete this location had been performed by

MERLE I. ZWEIFEL, Agent for

Dated this 6th day of September 1969.

Locator C. L. Conn Sr.

Locator Merle I. Zweifel *Merle I. Zweifel*

Locator Sandra Harlan

Locator Jo Beamer

Locator Clifford Leo Conn Jr.

Locator Billy John Conn

Locator Mike Conn

Locator Ross Gahring

STATE OF OKLAHOMA)
COUNTY OF POTTAWATOMIE) : INDIVIDUAL ACKNOWLEDGMENT
Oklahoma Form

Before me, the undersigned, a Notary Public in and for said County and State, on this 6th day of Sept. , 1969, personally appeared Merle I. Zweifel, to me known to be the person who executed the within and foregoing instrument and acknowledged to me that he executed the same as his free and voluntary act and deed for the uses and purposes therein set forth.

My Commission expires
January 20, 1971

Jo Beamer
JO BEAMER

RECORDED AT THE REQUEST OF
Jo Beamer
on Sept. 24, 1969
at 45 mins. past 10 A.M.
in Book 32 of OFFICIAL
RECORDS, page 518, RECORDS
OF EUREKA COUNTY, NEVADA
Shelley A. Metaski
Recorded
File No. 51340 Fee \$ 1.00

BOOK 32 PAGE 518

51341

CERTIFICATE OF LOCATION OF PLACER CLAIM

This is to Certify that the Billy John & Mike Placer Mining Claim, containing 160 acres, was located by Merle I. Zweifel, Locator, and Agent for

Merle I. Zweifel
Jo Beamer

C. L. Conn Sr.
Sandra Harlan

Clifford Leo Conn Jr.
Mike Conn

Billy John Conn
Ross Gahring

on the 6th day of September 1969.

This claim is situated in the Unknown Mining District, Eureka County, State of Nevada, and the area embraced comprises SW $\frac{1}{4}$

SECTION 4 TOWNSHIP 22 North RANGE 50 EAST

THE location monument stands 200 feet due north of the center of the southern line of the claim.

The kind and amount of location work done on the claim is as follows: not less than \$20. was expended for trenching and sampling minerals.

The place where the above work done bears directly north from the center of the southern line of the claim, a distance of 250 feet.

All location and discovery work necessary to complete this location had been performed by

MERLE I. ZWEIFEL, Agent for

Dated this 6th day of September 1969.

Locator C. L. Conn Sr.

Locator Merle I. Zweifel *Merle I. Zweifel*

Locator Sandra Harlan

Locator Jo Beamer

Locator Clifford Leo Conn Jr.

Locator Billy John Conn

Locator Mike Conn

Locator Ross Gahring

STATE OF OKLAHOMA)
COUNTY OF POTTAWATOMIE) : INDIVIDUAL ACKNOWLEDGMENT
Oklahoma Form

Before me, the undersigned, a Notary Public in and for said County and State, on this 6th day of Sept., 1969, personally appeared Merle I. Zweifel, to me known to be the person who executed the within and foregoing instrument and acknowledged to me that he executed the same as his free and voluntary act and deed for the uses and purposes therein set forth.

SE
Affixed

My Commission expires
January 20, 1971

Jo Beamer
JO BEAMER

RECORDED AT THE REQUEST OF
Jo Beamer
on Sept. 24, 1969
at 45 mins. past 10 A. M.
in Book 32 of OFFICIAL
RECORDS, page 519, RECORDS
OF EUREKA COUNTY, NEVADA
Thelma A. DePauli
Recorder
File No. 51341 Fee \$ 1.00

BOOK 32 PAGE 519

51342

CERTIFICATE OF LOCATION OF PLACER CLAIM

This is to Certify that the Billy John # 45 Placer Mining Claim, containing 160 acres, was located by Merle I. Zweifel, locator, and Agent for

Merle I. Zweifel
Jo Beamer

C. L. Conn Sr.
Sandra Harlan

Clifford Leo Conn Jr.
Mike Conn

Billy John Conn
Ross Gahring

on the 6th day of September 1969.

This claim is situated in the Unknown Mining District, Eureka County, State of Nevada, and the area embraced comprises NW $\frac{1}{4}$

SECTION 9 TOWNSHIP 22 North RANGE 50 EAST

THE location monument stands 200 feet due north of the center of the southern line of the claim.

The kind and amount of location work done on the claim is as follows: not less than \$20. was expended for trenching and sampling minerals.

The place where the above work done bears directly north from the center of the southern line of the claim, a distance of 250 feet.

All location and discovery work necessary to complete this location had been performed by

MERLE I. ZWEIFEL, Agent for

Dated this 6th day of September 1969.

Locator C. L. Conn Sr.

Locator Merle I. Zweifel

Locator Sandra Harlan

Locator Jo Beamer

Locator Clifford Leo Conn Jr.

Locator Billy John Conn

Locator Mike Conn

Locator Ross Gahring

STATE OF OKLAHOMA)
COUNTY OF POTTAWATOMIE) : INDIVIDUAL ACKNOWLEDGMENT
Oklahoma Form

Before me, the undersigned, a Notary Public in and for said County and State, on this 6th day of Sept., 1969, personally appeared Merle I. Zweifel, to me known to be the person who executed the within and foregoing instrument and acknowledged to me that he executed the same as his free and voluntary act and deed for the uses and purposes therein set forth.

SEAL
Affixed

My Commission expires
January 20, 1971

Jo Beamer
JO/BEAMER

RECORDED AT THE REQUEST OF
Jo Beamer
on Sept. 24 19 69
at 45 mins. past 10 A.M.
in Book 32 of OFFICIAL
RECORDS, page 520 RECORDS
OF EUREKA COUNTY, NEVADA
Recorder Willis G. McTeels
File No. 51342 Fee \$ 1.00

BOOK 32 PAGE 520

51343

CERTIFICATE OF LOCATION OF PLACER CLAIM

This is to Certify that the Billy John # 46 Placer Mining Claim, containing 160 acres, was located by Merle I. Zweifel, Locator, and Agent for

Merle I. Zweifel
Jo Beamer

G. L. Conn Sr.
Sandra Harian

Clifford Leo Conn Jr.
Mike Conn

Billy John Conn
Ross Gahring

on the 6th day of September 1969.

This claim is situated in the Unknown Mining District, Eureka County, State of Nevada, and the area embraced comprises SW $\frac{1}{4}$

SECTION 9 TOWNSHIP 22 North RANGE 50 EAST

THE location monument stands 200 feet due north of the center of the southern line of the claim.

The kind and amount of location work done on the claim is as follows: not less than \$20. was expended for trenching and sampling minerals.

The place where the above work done bears directly north from the center of the southern line of the claim, a distance of 250 feet.

All location and discovery work necessary to complete this location had been performed by

MERLE I. ZWEIFEL, Agent for

Dated this 6th day of September 1969.

Locator G. L. Conn Sr.

Locator Merle I. Zweifel

Locator Sandra Harian

Locator Jo Beamer

Locator Clifford Leo Conn Jr.

Locator Billy John Conn

Locator Mike Conn

Locator Ross Gahring

STATE OF OKLAHOMA)
COUNTY OF POTTAWATOMIE)

INDIVIDUAL ACKNOWLEDGMENT
Oklahoma Form

Before me, the undersigned, a Notary Public in and for said County and State, on this 6th day of Sept. , 1969, personally appeared Merle I. Zweifel, to me known to be the person who executed the within and foregoing instrument and acknowledged to me that he executed the same as his free and voluntary act and deed for the uses and purposes therein set forth.

Notary Seal: Affixed

RECORDED AT THE REQUEST OF
Jo Beamer
on Sept. 24, 1969
at 45 mins. past 10 A. M.
in Book 32 of OFFICIAL
RECORDS, page 521, RECORDS
OF EUREKA COUNTY, NEVADA
Recorded Merle I. Zweifel
File No. 51343 Fee \$ 1.00

My Commission expires
January 20, 1971

Jo Beamer
JO BEAMER

BOOK 32 PAGE 521

51344

CERTIFICATE OF LOCATION OF PLACER CLAIM

This is to Certify that the Billy John # 47 Placer Mining Claim, containing 160 acres, was located by Merle I. Zweifel, Locator, and Agent for

Merle I. Zweifel
Jo Beamer

C. L. Conn Sr.
Sandra Harlan

Clifford Leo Conn Jr.
Mike Conn

Billy John Conn
Ross Gahring

on the 6th day of September 1969.

This claim is situated in the Unknown Mining District, Eureka County, State of Nevada, and the area embraced comprises NW $\frac{1}{4}$

SECTION 16 TOWNSHIP 22 North RANGE 50 EAST

THE location monument stands 200 feet due north of the center of the southern line of the claim.

The kind and amount of location work done on the claim is as follows: not less than \$20. was expended for trenching and sampling minerals.

The place where the above work done bears directly north from the center of the southern line of the claim, a distance of 250 feet.

All location and discovery work necessary to complete this location had been performed by

MERLE I. ZWEIFEL, Agent for

Dated this 6th day of September 1969.

Locator C. L. Conn Sr.

Locator Merle I. Zweifel

Locator Sandra Harlan

Locator Jo Beamer

Locator Clifford Leo Conn Jr.

Locator Billy John Conn

Locator Mike Conn

Locator Ross Gahring

STATE OF OKLAHOMA)
COUNTY OF POTTAWATOMIE) : INDIVIDUAL ACKNOWLEDGMENT
Oklahoma Form

Before me, the undersigned, a Notary Public in and for said County and State, on this 6th day of Sept. , 1969, personally appeared Merle I. Zweifel, to me known to be the person who executed the within and foregoing instrument and acknowledged to me that he executed the same as his free and voluntary act and deed for the uses and purposes therein set forth.

SEAL
Affidavit

My Commission expires
January 20, 1971

Jo Beamer
JO BEAMER

RECORDED AT THE REQUEST OF
Jo Beamer
on Sept. 24, 1969
at 45 mins. past 10 A. M.
in Book 32 of OFFICIAL
RECORDS, page 522, RECORDS
OF EUREKA COUNTY, NEVADA
Merle I. Zweifel
Recorded 51344
File No. 51344 Fee \$ 1.00

BOOK 32 PAGE 522

51345

CERTIFICATE OF LOCATION OF PLACER CLAIM

This is to Certify that the Billy John # 48 Placer Mining Claim, containing 160 acres, was located by Merle I. Zweifel, Locator, and Agent for

Merle I. Zweifel Jo Beamer	C. L. Conn Sr. Sandra Harlan	Clifford Leo Conn Jr. Mike Conn	Billy John Conn Ross Gahring
-------------------------------	---------------------------------	------------------------------------	---------------------------------

on the 6th day of September 1969.

This claim is situated in the Unknown Mining District, Eureka County, State of Nevada, and the area embraced comprises SW $\frac{1}{4}$

SECTION 16 TOWNSHIP 22 North RANGE 50 EAST

THE location monument stands 200 feet due north of the center of the southern line of the claim.

The kind and amount of location work done on the claim is as follows: not less than \$20. was expended for trenching and sampling minerals.

The place where the above work done bears directly north from the center of the southern line of the claim, a distance of 250 feet.

All location and discovery work necessary to complete this location had been performed by

HERLE I. ZWEIFEL, Agent for

Dated this 6th day of September 1969.

Locator C. L. Conn Sr.

Locator Merle I. Zweifel

Locator Sandra Harlan

Locator Jo Beamer

Locator Clifford Leo Conn Jr.

Locator Billy John Conn

Locator Mike Conn

Locator Ross Gahring

STATE OF OKLAHOMA)
COUNTY OF POTTAWATOMIE) : INDIVIDUAL ACKNOWLEDGMENT
Oklahoma Form

SEAL
Affixed

Before me, the undersigned, a Notary Public in and for said County and State, on this 6th day of Sept., 1969, personally appeared Merle I. Zweifel, to me known to be the person who executed the within and foregoing instrument and acknowledged to me that he executed the same as his free and voluntary act and deed for the uses and purposes therein set forth.

RECORDED AT THE REQUEST OF
Jo Beamer
on Sept. 24, 1969
at 45 mins. past 10 A. M.
in Book 32 of OFFICIAL
RECORDS, page 523, RECORDS
OF EUREKA COUNTY, NEVADA
Recorded 51345
File No. 51345 Fee \$ 1.00

My Commission expires
January 20, 1971

Jo Beamer
JO BEAMER

BOOK 32 PAGE 523

51346

CERTIFICATE OF LOCATION OF PLACER CLAIM

This is to Certify that the Billy John # 19 Placer Mining Claim, containing 160 acres, was located by Merle I. Zweifel, Locator, and Agent for

Merle I. Zweifel
Jo Beamer

G. L. Conn Sr.
Sandra Harlan

Clifford Leo Conn Jr.
Mike Conn

Billy John Conn
Ross Gahring

on the 6th day of September 1969.

This claim is situated in the Unknown Mining District, Esmeralda County, State of Nevada, and the area embraced comprises SE 1/4

SECTION 17 TOWNSHIP 22 North RANGE 50 EAST

THE location monument stands 200 feet due north of the center of the southern line of the claim.

The kind and amount of location work done on the claim is as follows: not less than \$20. was expended for trenching and sampling minerals.

The place where the above work done bears directly north from the center of the southern line of the claim, a distance of 250 feet.

All location and discovery work necessary to complete this location had been performed by

MERLE I. ZWEIFEL, Agent for

Dated this 6th day of September 1969.

Locator G. L. Conn Sr.

Locator Merle I. Zweifel

Locator Sandra Harlan

Locator Jo Beamer

Locator Clifford Leo Conn Jr.

Locator Billy John Conn

Locator Mike Conn

Locator Ross Gahring

STATE OF OKLAHOMA)
COUNTY OF POTTAWATOMIE) :

INDIVIDUAL ACKNOWLEDGMENT
Oklahoma Form

Before me, the undersigned, a Notary Public in and for said County and State, on this 6th day of Sept., 1969, personally appeared Merle I. Zweifel, to be known to be the person who executed the within and foregoing instrument and acknowledged to me that he executed the same as his free and voluntary act and deed for the uses and purposes therein set forth.

My Commission expires
January 20, 1971

Jo Beamer
JO BEAMER

RECORDED AT THE REQUEST OF
Jo Beamer
on Sept. 24, 1969
at 45 mins. past 10 A. M.
in Book 32 of OFFICIAL
RECORDS, page 524, RECORDS
OF ESMERALDA COUNTY, NEVADA
Recorder William C. DePaoli
File No. 51346 Fee \$ 1.00

SEAL
Affixed

BOOK 32 PAGE 524

51347

CERTIFICATE OF LOCATION OF PLACER CLAIM

This is to Certify that the Billy John & 50 Placer Mining Claim, containing 160 acres, was located by Merle I. Zweifel, Locator, and Agent for

Merle I. Zweifel Jo Beamer	C. L. Conn Sr. Sandra Harlan	Clifford Leo Conn Jr. Mike Conn	Billy John Conn Ross Gahring
-------------------------------	---------------------------------	------------------------------------	---------------------------------

on the 6th day of September 1969.

This claim is situated in the Unknown Mining District, Eureka County, State of Nevada, and the area embraced comprises NE $\frac{1}{4}$

SECTION 17 TOWNSHIP 22 North RANGE 50 EAST

THE location monument stands 200 feet due north of the center of the southern line of the claim.

The kind and amount of location work done on the claim is as follows: not less than \$20. was expended for trenching and sampling minerals.

The place where the above work done bears directly north from the center of the southern line of the claim, a distance of 250 feet.

All location and discovery work necessary to complete this location had been performed by

MERLE I. ZWEIFEL, Agent for

Dated this 6th day of September 1969.

Locator <u>C. L. Conn Sr.</u>	Locator <u>Merle I. Zweifel</u>
Locator <u>Sandra Harlan</u>	Locator <u>Jo Beamer</u>
Locator <u>Clifford Leo Conn Jr.</u>	Locator <u>Billy John Conn</u>
Locator <u>Mike Conn</u>	Locator <u>Ross Gahring</u>

STATE OF OKLAHOMA)
COUNTY OF POTTAWATOMIE) : INDIVIDUAL ACKNOWLEDGMENT
Oklahoma Form

Before me, the undersigned, a Notary Public in and for said County and State, on this 6th day of Sept. , 1969, personally appeared Merle I. Zweifel, to me known to be the person who executed the within and foregoing instrument and acknowledged to me that he executed the same as his free and voluntary act and deed for the uses and purposes therein set forth.

My Commission expires
January 20, 1971

Jo Beamer
JO BEAMER

RECORDED AT THE REQUEST OF
Jo Beamer
on Sept. 24 19 69
at 45 mins. past 10 A. M.
in Book 32 of OFFICIAL
RECORDS, page 525, RECORDS
OF EUREKA COUNTY, NEVADA.
Recorded by William G. DePaoli
File No. 51347 Fee \$ 1.00

BOOK 32 PAGE 525

SEAL
Affixed

51348

CERTIFICATE OF LOCATION OF PLACER CLAIM

This is to Certify that the Billy John # 51 Placer Mining Claim, containing 160 acres, was located by Merle I. Zweifel, Locator, and Agent for

Merle I. Zweifel
Jo Beamer

C. L. Conn Sr.
Sandra Harlan

Clifford Leo Conn Jr.
Mike Conn

Billy John Conn
Ross Gahring

on the 6th day of September 1969.

This claim is situated in the Unknown Mining District, Eureka County, State of Nevada, and the area embraced comprises SE 1/4

SECTION 8 TOWNSHIP 22 North RANGE 50 EAST

THE location monument stands 200 feet due north of the center of the southern line of the claim.

The kind and amount of location work done on the claim is as follows: not less than \$20. was expended for trenching and sampling minerals.

The place where the above work done bears directly north from the center of the southern line of the claim, a distance of 250 feet.

All location and discovery work necessary to complete this location had been performed by

MERLE I. ZWEIFEL, Agent for

Dated this 6th day of September 1969.

Locator C. L. Conn Sr.

Locator Merle I. Zweifel

Locator Sandra Harlan

Locator Jo Beamer

Locator Clifford Leo Conn Jr.

Locator Billy John Conn

Locator Mike Conn

Locator Ross Gahring

STATE OF OKLAHOMA)
COUNTY OF POTTAWATOMIE) :

INDIVIDUAL ACKNOWLEDGMENT
Oklahoma Form

Before me, the undersigned, a Notary Public in and for said County and State, on this 6th day of Sept., 1969, personally appeared Merle I. Zweifel, to me known to be the person who executed the within and foregoing instrument and acknowledged to me that he executed the same as his free and voluntary act and deed for the uses and purposes therein set forth.

My Commission expires
January 20, 1971

Jo Beamer
JO BEAMER

RECORDED AT THE REQUEST OF
Jo Beamer

on Sept. 24, 19 69
at 45 mins. past 10 A. M.
in Book 32 of OFFICIAL
RECORDS, page 526, RECORDS
OF EUREKA COUNTY, NEVADA
Recorded Miller A. Delacorte
File No. 51348 Fee \$ 1.00

BOOK 32 PAGE 526

51349

CERTIFICATE OF LOCATION OF PLACER CLAIM

This is to Certify that the Billy John # 52 Placer Mining Claim, containing 160 acres, was located by Merle I. Zweifel, Locator, and Agent for

Merle I. Zweifel
Jo Beamer

C. L. Conn Sr.
Sandra Harlan

Clifford Leo Conn Jr.
Mike Conn

Billy John Conn
Ross Gahring

on the 6th day of September 1969.

This claim is situated in the Unknown Mining District, Eureka County, State of Nevada, and the area embraced comprises NE 1/4

SECTION 8 TOWNSHIP 22 North RANGE 50 EAST

THE location monument stands 200 feet due north of the center of the southern line of the claim.

The kind and amount of location work done on the claim is as follows: not less than \$20. was expended for trenching and sampling minerals.

The place where the above work done bears directly north from the center of the southern line of the claim, a distance of 250 feet.

All location and discovery work necessary to complete this location had been performed by

MERLE I. ZWEIFEL, Agent for

Dated this 6th day of September 1969.

Locator C. L. Conn Sr.

Locator Merle I. Zweifel

Locator Sandra Harlan

Locator Jo Beamer

Locator Clifford Leo Conn Jr.

Locator Billy John Conn

Locator Mike Conn

Locator Ross Gahring

STATE OF OKLAHOMA)
COUNTY OF POTTAWATOMIE) : INDIVIDUAL ACKNOWLEDGMENT
Oklahoma Form



Before me, the undersigned, a Notary Public in and for Eureka County and State, on this 6th day of Sept. 1969, personally appeared Merle I. Zweifel, to me known to be the person who executed the within and foregoing instrument and acknowledged to me that he executed the same as his free and voluntary act and deed for the uses and purposes therein set forth.

RECORDED AT THE REQUEST OF

Jo Beamer

on Sept. 24 1969

at 45 mins. past 10 A. M.

in Book 32 of OFFICIAL

RECORDS, page 527, RECORDS

OF EUREKA COUNTY, NEVADA.

Recorder Thelma A. NeLash

File No. 51349 Fee \$ 1.00

My Commission expires
January 20, 1971

Jo Beamer
JO BEAMER

BOOK 32 PAGE 527

51350

CERTIFICATE OF LOCATION OF PLACER CLAIM

This is to Certify that the Billy John # 53 Placer Mining Claim, containing 160 acres, was located by Merle I. Zweifel, Locator, and Agent for

Merle I. Zweifel
Jo Beamer

C. L. Conn Sr.
Sandra Harian

Clifford Leo Conn Jr.
Mike Conn

Billy John Conn
Ross Gahring

on the 6th day of September 1969.

This claim is situated in the Unknown Mining District, Eureka County, State of Nevada, and the area embraced comprises SE 1/4

SECTION 5 TOWNSHIP 22 North RANGE 50 EAST

THE location monument stands 200 feet due north of the center of the southern line of the claim.

The kind and amount of location work done on the claim is as follows: not less than \$20. was expended for trenching and sampling minerals.

The place where the above work done bears directly north from the center of the southern line of the claim, a distance of 250 feet.

All location and discovery work necessary to complete this location had been performed by

MERLE I. ZWEIFEL, Agent for

Dated this 6th day of September 1969.

Locator C. L. Conn Sr.

Locator Merle I. Zweifel

Locator Sandra Harian

Locator Jo Beamer

Locator Clifford Leo Conn Jr.

Locator Billy John Conn

Locator Mike Conn

Locator Ross Gahring

STATE OF OKLAHOMA)
COUNTY OF POTTAWATOMIE) :

INDIVIDUAL ACKNOWLEDGMENT
Oklahoma Form

Before me, the undersigned, a Notary Public in and for Eureka County and State, on this 6th day of Sept. , 1969, personally appeared Merle I. Zweifel, to me known to be the person who executed the within and foregoing instrument and acknowledged to me that he executed the same as his free and voluntary act and deed for the uses and purposes therein set forth.

My Commission expires
January 20, 1971

Jo Beamer
JO BEAMER

RECORDED AT THE REQUEST OF
Jo Beamer

on Sept. 24, 1969
at 45 mins. past 10 A. M.
in Book 32 of OFFICIAL
RECORDS, page 528, RECORDS
OF EUREKA COUNTY, NEVADA
Recorded by William A. Betts
File No. 51350 Fee \$ 1.00

BOOK 32 PAGE 528



CERTIFICATE OF LOCATION OF PLACER CLAIM

This is to Certify that the Billy John # 54 Placer Mining Claim, containing 160 acres, was located by Merle I. Zweifel, Locator, and Agent for

Merle I. Zweifel
Jo Beamer

C. L. Conn Sr.
Sandra Harlan

Clifford Leo Conn Jr.
Mike Conn

Billy John Conn
Ross Gahring

on the 6th day of September 1969.

This claim is situated in the Unknown Mining District, Eureka County, State of Nevada, and the area embraced comprises NE 1/4

SECTION 5 TOWNSHIP 22 North RANGE 50 EAST

THE location monument stands 200 feet due north of the center of the southern line of the claim.

The kind and amount of location work done on the claim is as follows: not less than \$20. was expended for trenching and sampling minerals.

The place where the above work done bears directly north from the center of the southern line of the claim, a distance of 250 feet.

All location and discovery work necessary to complete this location had been performed by

HERLE I. ZWEIFEL, Agent for

Dated this 6th day of September 1969.

Locator C. L. Conn Sr.

Locator Merle I. Zweifel

Locator Sandra Harlan

Locator Jo Beamer

Locator Clifford Leo Conn Jr.

Locator Billy John Conn

Locator Mike Conn

Locator Ross Gahring

STATE OF OKLAHOMA)
COUNTY OF POTTAWATOMIE) : INDIVIDUAL ACKNOWLEDGMENT
Oklahoma Form

Before me, the undersigned, a Notary Public in and for Eureka County and State, on this 6th day of Sept. , 1969, personally appeared Merle I. Zweifel, to me Affirmed to be the person who executed the within and foregoing instrument and acknowledged to me that he executed the same as his free and voluntary act and deed for the uses and purposes therein set forth.

My Commission expires
January 20, 1971

Jo Beamer
JO BEAMER

RECORDED AT THE REQUEST OF
Jo Beamer
on Sept. 24, 1969
at 45 mins. past 10 A. M.
in Book 32 of OFFICIAL
RECORDS, page 529, RECORDS
OF EUREKA COUNTY, NEVADA
Recorded by Shelley A. DeTauli
File No. 51351 Fee \$ 1.00

BOOK 32 PAGE 529

51352

CERTIFICATE OF LOCATION OF PLACER CLAIM

This is to Certify that the Billy John # 55 Placer Mining Claim, containing 160 acres, was located by Merle I. Zweifel, locator, and Agent for

Merle I. Zweifel
Jo Beamer

C. L. Conn Sr.
Sandra Harlan

Clifford Leo Conn Jr.
Mike Conn

Billy John Conn
Ross Gahring

on the 6th day of September 1969.

This claim is situated in the Unknown Mining District, Esreka County, State of Nevada, and the area embraced comprises NW $\frac{1}{4}$

SECTION 5 TOWNSHIP 22 North RANGE 50 EAST

THE location monument stands 200 feet due north of the center of the southern line of the claim.

The kind and amount of location work done on the claim is as follows: not less than \$20. was expended for trenching and sampling minerals.

The place where the above work done bears directly north from the center of the southern line of the claim, a distance of 250 feet.

All location and discovery work necessary to complete this location had been performed by

MERLE I. ZWEIFEL, Agent for

Dated this 6th day of September 1969.

Locator C. L. Conn Sr.

Locator Merle I. Zweifel

Locator Sandra Harlan

Locator Jo Beamer

Locator Clifford Leo Conn Jr.

Locator Billy John Conn

Locator Mike Conn

Locator Ross Gahring

STATE OF OKLAHOMA)
COUNTY OF POTTAWATOMIE) :

INDIVIDUAL ACKNOWLEDGMENT
Oklahoma Form

Before me, the undersigned, a Notary Public in and for Esreka County and State, on this 6th day of Sept., 1969, personally appeared Merle I. Zweifel, to me known to be the person who executed the within and foregoing instrument and acknowledged to me that he executed the same as his free and voluntary act and deed for the uses and purposes therein set forth.

My Commission expires
January 20, 1971

Jo Beamer
JO BEAMER

RECORDED AT THE REQUEST OF
Jo Beamer

on Sept. 24, 1969
at 45 mins. past 10 A. M.

in Book 32 of OFFICIAL
RECORDS, page 530, RECORDS
OF ESREKA COUNTY, NEVADA

Recorder William C. McLaughlin
File No. 51352 Fee \$ 1.00

BOOK 32 PAGE 530

SEAL
Affirmed

51353

CERTIFICATE OF LOCATION OF PLACER CLAIM

This is to Certify that the Billy John # 56 Placer Mining Claim, containing 160 acres, was located by Merle I. Zweifel, locator, and Agent for

Merle I. Zweifel
Jo Beamer

C. L. Conn Sr.
Sandra Harlan

Clifford Leo Conn Jr.
Mike Conn

Billy John Conn
Ross Gahring

on the 6th day of September 1969.

This claim is situated in the Unknown Mining District, Eureka County, State of Nevada, and the area embraced comprises SW¹/₄

SECTION 5 TOWNSHIP 22 North RANGE 50 EAST

THE location monument stands 200 feet due north of the center of the southern line of the claim.

The kind and amount of location work done on the claim is as follows: not less than \$20. was expended for trenching and sampling minerals.

The place where the above work done bears directly north from the center of the southern line of the claim, a distance of 250 feet.

All location and discovery work necessary to complete this location had been performed by

MERLE I. ZWEIFEL, Agent for

Dated this 6th day of September 1969.

Locator C. L. Conn Sr.

Locator Merle I. Zweifel

Locator Sandra Harlan

Locator Jo Beamer

Locator Clifford Leo Conn Jr.

Locator Billy John Conn

Locator Mike Conn

Locator Ross Gahring

STATE OF OKLAHOMA)
COUNTY OF POTTAWATOMIE) :

INDIVIDUAL ACKNOWLEDGMENT
Oklahoma Form

Before me, the undersigned, a Notary Public in and for Eureka County and State, on this 6th day of Sept., 1969, personally appeared Merle I. Zweifel, to me known to be the person who executed the within and foregoing instrument and acknowledged to me that he executed the same as his free and voluntary act and deed for the uses and purposes therein set forth.

My Commission expires
January 20, 1971

Jo Beamer
JO BEAMER

RECORDED AT THE REQUEST OF
Jo Beamer
on Sept. 24 19 69
at 45 mins. past 10 A. M.
in Book 32 of OFFICIAL
RECORDS, page 531, RECORDS
OF EUREKA COUNTY, NEVADA.
Recorded by William G. McPhee
File No. 51353 Fee \$ 1.00

BOOK 32 PAGE 531

SE
Affirmed

51354

CERTIFICATE OF LOCATION OF PLACER CLAIM

This is to Certify that the Billy John # 57 Placer Mining Claim, containing 160 acres, was located by Merle I. Zweifel, Locator, and Agent for

Merle I. Zweifel
Jo Beamer

C. L. Conn Sr.
Sandra Harlan

Clifford Leo Conn Jr.
Mike Conn

Billy John Conn
Ross Gahring

on the 6th day of September 1969.

This claim is situated in the Unknown Mining District, Eureka County, State of Nevada, and the area embraced comprises NW $\frac{1}{4}$

SECTION 8 TOWNSHIP 22 North RANGE 50 EAST

THE location monument stands 200 feet due north of the center of the southern line of the claim.

The kind and amount of location work done on the claim is as follows: not less than \$20. was expended for trenching and sampling minerals.

The place where the above work done bears directly north from the center of the southern line of the claim, a distance of 250 feet.

All location and discovery work necessary to complete this location had been performed by

MERLE I. ZWEIFEL, Agent for

Dated this 6th day of September 1969.

Locator C. L. Conn Sr.

Locator Merle I. Zweifel

Locator Sandra Harlan

Locator Jo Beamer

Locator Clifford Leo Conn Jr.

Locator Billy John Conn

Locator Mike Conn

Locator Ross Gahring

STATE OF OKLAHOMA)
COUNTY OF POTTAWATOMIE) : INDIVIDUAL ACKNOWLEDGMENT
Oklahoma Form


Before me, the undersigned, a Notary Public in and for said County and State, on this 6th day of Sept., 1969, personally appeared Merle I. Zweifel, to me known to be the person who executed the within and foregoing instrument and acknowledged to me that he executed the same as his free and voluntary act and deed for the uses and purposes therein set forth.

My Commission expires
January 20, 1971

Jo Beamer
JO/BEAMER

RECORDED AT THE REQUEST OF
Jo Beamer
on Sept. 24, 19 69
at 45 mins. past 10 A. M.
in Book 32 of OFFICIAL
RECORDS, page 532, RECORDS
OF EUREKA COUNTY, NEVADA
Shelley A. McLaughlin
Recorder
File No. 51354 Fee \$ 1.00

BOOK 32 PAGE 532



CERTIFICATE OF LOCATION OF PLACER CLAIM

This is to Certify that the Billy John & 58 Placer Mining Claim, containing 160 acres, was located by Merle I. Zweifel, Locator, and Agent for

Merle I. Zweifel
Jo Beamer

C. L. Conn Sr.
Sandra Harian

Clifford Leo Conn Jr.
Mike Conn

Billy John Conn
Ross Gahring

on the 6th day of September 1969.

This claim is situated in the Unknown Mining District, Eureka County, State of Nevada, and the area embraced comprises SW $\frac{1}{4}$

SECTION 8 TOWNSHIP 22 North RANGE 50 EAST

THE location monument stands 200 feet due north of the center of the southern line of the claim.

The kind and amount of location work done on the claim is as follows: not less than \$20. was expended for trenching and sampling minerals.

The place where the above work done bears directly north from the center of the southern line of the claim, a distance of 250 feet.

All location and discovery work necessary to complete this location had been performed by

MERLE I. ZWEIFEL, Agent for

Dated this 6th day of September 1969.

Locator C. L. Conn Sr.

Locator Merle I. Zweifel *Merle I. Zweifel*

Locator Sandra Harian

Locator Jo Beamer

Locator Clifford Leo Conn Jr.

Locator Billy John Conn

Locator Mike Conn

Locator Ross Gahring

STATE OF OKLAHOMA)
COUNTY OF POTTAWATOMIE) : INDIVIDUAL ACKNOWLEDGMENT
Oklahoma Form

SEAL
Affixed

Before me, the undersigned, a Notary Public in and for said County and State, on this 6th day of Sept. , 1969, personally appeared Merle I. Zweifel, to me known to be the person who executed the within and foregoing instrument and acknowledged to me that he executed the same as his free and voluntary act and deed for the uses and purposes therein set forth.

My Commission expires
January 20, 1971

Jo Beamer
JO BEAMER

RECORDED AT THE REQUEST OF
Jo Beamer
on Sept. 24, 1969
at 45 mins. past 10 A.M.
in Book 32 of OFFICIAL
RECORDS, page 533, RECORDS
OF EUREKA COUNTY, NEVADA
William A. DePaoli
Recorder
File No. 51355 Fee \$ 1.00

BOOK 32 PAGE 533

CERTIFICATE OF LOCATION OF PLACER CLAIM

This is to Certify that the Billy John # 59 Placer Mining Claim, containing 160 acres, was located by Merle I. Zweifel, Locator, and Agent for

Merle I. Zweifel
Jo Beamer

G. L. Conn Sr.
Sandra Harlan

Clifford Leo Conn Jr.
Mike Conn

Billy John Conn
Ross Gahring

on the 6th day of September 1969.

This claim is situated in the Unknown Mining District, Eureka County, State of Nevada, and the area embraced comprises NW $\frac{1}{4}$

SECTION 17 TOWNSHIP 22 North RANGE 50 EAST

THE location monument stands 200 feet due north of the center of the southern line of the claim.

The kind and amount of location work done on the claim is as follows: not less than \$20. was expended for trenching and sampling minerals.

The place where the above work done bears directly north from the center of the southern line of the claim, a distance of 250 feet.

All location and discovery work necessary to complete this location had been performed by

MERLE I. ZWEIFEL, Agent for

Dated this 6th day of September 1969.

Locator G. L. Conn Sr.

Locator Merle I. Zweifel

Locator Sandra Harlan

Locator Jo Beamer

Locator Clifford Leo Conn Jr.

Locator Billy John Conn

Locator Mike Conn

Locator Ross Gahring

STATE OF OKLAHOMA)
COUNTY OF POTTAWATOMIE) : INDIVIDUAL ACKNOWLEDGMENT
Oklahoma Form

Before me, the undersigned, a Notary Public in and for Eureka County and State, on this 6th day of Sept., 1969, personally appeared Merle I. Zweifel, to me known to be the person who executed the within and foregoing instrument and acknowledged to me that he executed the same as his free and voluntary act and deed for the uses and purposes therein set forth.

My Commission expires
January 20, 1971

Jo Beamer
JO BEAMER

RECORDED AT THE REQUEST OF
Jo Beamer
on Sept. 24, 1969
at 45 mins. past 10 A. M.
in Book 32 of OFFICIAL
RECORDS, page 534, RECORDS
OF EUREKA COUNTY, NEVADA.
Recorder William A. DeLoach
No. 51356 Fee \$ 1.00

BOOK 32 PAGE 534



51357

CERTIFICATE OF LOCATION OF PLACER CLAIM

This is to Certify that the Billy John & 60 Placer Mining Claim, containing 160 acres, was located by Merle I. Zweifel, Locator, and Agent for

Merle I. Zweifel
Jo Beamer

C. L. Conn Sr.
Sandra Harlan

Clifford Leo Conn Jr.
Mike Conn

Billy John Conn
Ross Gahring

on the 6th day of September 1969.

This claim is situated in the Unknown Mining District, Eureka County, State of Nevada, and the area embraced comprises SW $\frac{1}{4}$

SECTION 17 TOWNSHIP 22 North RANGE 50 EAST

THE location monument stands 200 feet due north of the center of the southern line of the claim.

The kind and amount of location work done on the claim is as follows: not less than \$20. was expended for trenching and sampling minerals.

The place where the above work done bears directly north from the center of the southern line of the claim, a distance of 250 feet.

All location and discovery work necessary to complete this location had been performed by

MERLE I. ZWEIFEL, Agent for

Dated this 6th day of September 1969.

Locator C. L. Conn Sr.

Locator Merle I. Zweifel

Locator Sandra Harlan

Locator Jo Beamer

Locator Clifford Leo Conn Jr.

Locator Billy John Conn

Locator Mike Conn

Locator Ross Gahring

STATE OF OKLAHOMA)
COUNTY OF POTTAWATOMIE) :

INDIVIDUAL ACKNOWLEDGMENT
Oklahoma Form

Before me, the undersigned, a Notary Public in and for said County and State, on this 6th day of Sept. , 1969, personally appeared Merle I. Zweifel, to be Affirmed to be the person who executed the within and foregoing instrument and acknowledged to me that he executed the same as his free and voluntary act and deed for the uses and purposes therein set forth.

My Commission expires
January 20, 1971

Jo Beamer
JO BEAMER

RECORDED AT THE REQUEST OF
Jo Beamer
on Sept. 24, 1969
at 45 mins. past 10 A. M.
in Book 32 of OFFICIAL
RECORDS, page 535, RECORDS
OF EUREKA COUNTY, NEVADA
Merle I. Zweifel
Recorder
51357
File No. 51357 Fee \$ 1.00

BOOK 32 PAGE 535

51358

CERTIFICATE OF LOCATION OF PLACER CLAIM

This is to Certify that the Billy John # 61 Placer Mining Claim, containing 160 acres, was located by Merle I. Zweifel, Locator, and Agent for

Merle I. Zweifel
Jo Beamer

C. L. Conn Sr.
Sandra Harlan

Clifford Leo Conn Jr.
Mike Conn

Billy John Conn
Ross Gahring

on the 6th day of September 1969.

This claim is situated in the Unknown Mining District, Eureka County, State of Nevada, and the area embraced comprises SE $\frac{1}{4}$

SECTION 18 TOWNSHIP 22 North RANGE 50 EAST

THE location monument stands 200 feet due north of the center of the southern line of the claim.

The kind and amount of location work done on the claim is as follows: not less than \$20. was expended for trenching and sampling minerals.

The place where the above work done bears directly north from the center of the southern line of the claim, a distance of 250 feet.

All location and discovery work necessary to complete this location had been performed by

MERLE I. ZWEIFEL, Agent for

Dated this 6th day of September 1969.

Locator C. L. Conn Sr.

Locator Merle I. Zweifel

Locator Sandra Harlan

Locator Jo Beamer

Locator Clifford Leo Conn Jr.

Locator Billy John Conn

Locator Mike Conn

Locator Ross Gahring

STATE OF OKLAHOMA)
COUNTY OF POTTAWATOMIE) :

INDIVIDUAL ACKNOWLEDGMENT
Oklahoma Form

Before me, the undersigned, a Notary Public in and for Eureka County and State, on this 6th day of Sept. , 1969, personally appeared Merle I. Zweifel, to me known to be the person who executed the within and foregoing instrument and acknowledged to me that he executed the same as his free and voluntary act and deed for the uses and purposes therein set forth.

My Commission expires
January 20, 1971

Jo Beamer
JO BEAMER

RECORDED AT THE REQUEST OF
Jo Beamer
on Sept. 24, 1969
at 45 mins. past 10 A. M.
in Book 32 of OFFICIAL
RECORDS, page 536, RECORDS
OF EUREKA COUNTY, NEVADA
Recorder Thelma A. Metcalfe
File No. 51358 Fee \$ 1.00

BOOK 32 PAGE 536

SE
Affirmed

51359

CERTIFICATE OF LOCATION OF PLACER CLAIM

This is to Certify that the Billy John # 62 Placer Mining Claim, containing 160 acres, was located by Merle I. Zweifel, Locator, and Agent for

Merle I. Zweifel
Jo Beamer

C. L. Conn Sr.
Sandra Harlan

Clifford Leo Conn Jr.
Mike Conn

Billy John Conn
Ross Gahring

on the 6th day of September 1969.

This claim is situated in the Unknown Mining District, Eureka County, State of Nevada, and the area embraced comprises NE 1/4

SECTION 18 TOWNSHIP 22 North RANGE 50 EAST

THE location monument stands 200 feet due north of the center of the southern line of the claim.

The kind and amount of location work done on the claim is as follows: not less than \$20. was expended for trenching and sampling minerals.

The place where the above work done bears directly north from the center of the southern line of the claim, a distance of 250 feet.

All location and discovery work necessary to complete this location had been performed by

MERLE I. ZWEIFEL, Agent for

Dated this 6th day of September 1969.

Locator C. L. Conn Sr.

Locator Merle I. Zweifel

Locator Sandra Harlan

Locator Jo Beamer

Locator Clifford Leo Conn Jr.

Locator Billy John Conn

Locator Mike Conn

Locator Ross Gahring

STATE OF OKLAHOMA)
COUNTY OF POTTAWATOMIE) :

INDIVIDUAL ACKNOWLEDGMENT
Oklahoma Form

Before me, the undersigned, a Notary Public in and for Eureka County and State, on this 6th day of Sept., 1969, personally appeared Merle I. Zweifel, to me known to be the person who executed the within and foregoing instrument and acknowledged to me that he executed the same as his free and voluntary act and deed for the uses and purposes therein set forth.

My Commission expires
January 20, 1971

Jo Beamer
JO BEAMER

RECORDED AT THE REQUEST OF
Jo Beamer
on Sept. 24, 1969
at 45 mins. past 10 A. M.
in Book 32 of OFFICIAL
RECORDS, page 537, RECORDS
OF EUREKA COUNTY, NEVADA.
Recorder William A. Nelson
File No. 51359 Fee: 1.00

BOOK 32 PAGE 537



CERTIFICATE OF LOCATION OF PLACED CLAIM

This is to Certify that the Billy John # 63 Placer Mining Claim, containing 160 acres, was located by Merle I. Zweifel, Locator, and Agent for

Merle I. Zweifel	G. L. Conn Sr.	Clifford Leo Conn Jr.	Billy John Conn
Jo Beamer	Sandra Harlan	Mike Conn	Ross Gahring

on the 6th day of September 1969.

This claim is situated in the Unknown Mining District, Eureka County, State of Nevada, and the area embraced comprises SE $\frac{1}{4}$

SECTION 7 TOWNSHIP 22 North RANGE 50 EAST

THE location monument stands 200 feet due north of the center of the southern line of the claim.

The kind and amount of location work done on the claim is as follows: not less than \$20. was expended for trenching and sampling minerals.

The place where the above work done bears directly north from the center of the southern line of the claim, a distance of 250 feet.

All location and discovery work necessary to complete this location had been performed by

MERLE I. ZWEIFEL, Agent for

Dated this 6th day of September 1969.

Locator <u>G. L. Conn Sr.</u>	Locator <u>Merle I. Zweifel</u>
Locator <u>Sandra Harlan</u>	Locator <u>Jo Beamer</u>
Locator <u>Clifford Leo Conn Jr.</u>	Locator <u>Billy John Conn</u>
Locator <u>Mike Conn</u>	Locator <u>Ross Gahring</u>

STATE OF OKLAHOMA)
COUNTY OF POTTAWATOMIE) : INDIVIDUAL ACKNOWLEDGMENT
Oklahoma Form

Before me, the undersigned, a Notary Public in and for said County and State, on this 6th day of Sept. , 1969, personally appeared Merle I. Zweifel, to be known to be the person who executed the within and foregoing instrument and acknowledged to me that he executed the same as his free and voluntary act and deed for the uses and purposes therein set forth.

My Commission expires
January 20, 1971

Jo Beamer
JO BEAMER

RECORDED AT THE REQUEST OF
Jo Beamer
on Sept. 24, 19 69
at 45 mins. past 10 A. M.
in Book 32 of OFFICIAL
RECORDS, page 538, RECORDS
OF EUREKA COUNTY, NEVADA
Willis A. Metaski
Recorder
File No. 51360 Fee \$ 1.00

BOOK 32 PAGE 538



51361

CERTIFICATE OF LOCATION OF PLACER CLAIM

This is to Certify that the Billy John # 64 Placer Mining Claim, containing 160 acres, was located by Merle I. Zweifel, Locator, and Agent for

Merle I. Zweifel
Jo Beamer

C. L. Conn Sr.
Sandra Harian

Clifford Leo Conn Jr.
Mike Conn

Billy John Conn
Ross Gahring

on the 6th day of September 1969.

This claim is situated in the Unknown Mining District, Eureka County, State of Nevada, and the area embraced comprises NE 1/4

SECTION 7 TOWNSHIP 22 North RANGE 50 EAST

THE location monument stands 200 feet due north of the center of the southern line of the claim.

The kind and amount of location work done on the claim is as follows: not less than \$20. was expended for trenching and sampling minerals.

The place where the above work done bears directly north from the center of the southern line of the claim, a distance of 250 feet.

All location and discovery work necessary to complete this location had been performed by

MERLE I. ZWEIFEL, Agent for

Dated this 6th day of September 1969.

Locator G. L. Conn Sr.

Locator Merle I. Zweifel

Locator Sandra Harian

Locator Jo Beamer

Locator Clifford Leo Conn Jr.

Locator Billy John Conn

Locator Mike Conn

Locator Ross Gahring

STATE OF OKLAHOMA)
COUNTY OF POTTAWATOMIE) : INDIVIDUAL ACKNOWLEDGMENT
Oklahoma Form

Before me, the undersigned, a Notary Public in and for said County and State, on this 6th day of Sept. , 1969, personally appeared Merle I. Zweifel, to me known to be the person who executed the within and foregoing instrument and acknowledged to me that he executed the same as his free and voluntary act and deed for the uses and purposes therein set forth.

SEAL
Affirmed

My Commission expires
January 20, 1971

Jo Beamer
JO BEAMER

RECORDED AT THE REQUEST OF
Jo Beamer
on Sept. 24, 19 69
at 45 mins. past 10 A. M.
in Book 32 of OFFICIAL
RECORDS, page 539, RECORDS
OF EUREKA COUNTY, NEVADA.
Thelma A. Metaski
Recorder
51361
File No. _____ Fee \$ 1.00

BOOK 32 PAGE 539

51362

CERTIFICATE OF LOCATION OF PLACER CLAIM

This is to Certify that the Billy John # 65 Placer Mining Claim, containing 160 acres, was located by Merle I. Zweifel, Locator, and Agent for

Merle I. Zweifel Jo Beamer	G. L. Conn Sr. Sandra Harlan	Clifford Leo Conn Jr. Mike Conn	Billy John Conn Ross Gahring
-------------------------------	---------------------------------	------------------------------------	---------------------------------

on the 6th day of September 1969.

This claim is situated in the Unknown Mining District, Eureka County, State of Nevada, and the area embraced comprises SE 1/4

SECTION 6 TOWNSHIP 22 North RANGE 50 EAST

THE location monument stands 200 feet due north of the center of the southern line of the claim.

The kind and amount of location work done on the claim is as follows: not less than \$20. was expended for trenching and sampling minerals.

The place where the above work done bears directly north from the center of the southern line of the claim, a distance of 250 feet.

All location and discovery work necessary to complete this location had been performed by

MERLE I. ZWEIFEL, Agent for

Dated this 6th day of September 1969.

Locator <u>G. L. Conn Sr.</u>	Locator <u>Merle I. Zweifel</u>
Locator <u>Sandra Harlan</u>	Locator <u>Jo Beamer</u>
Locator <u>Clifford Leo Conn Jr.</u>	Locator <u>Billy John Conn</u>
Locator <u>Mike Conn</u>	Locator <u>Ross Gahring</u>

STATE OF OKLAHOMA)
COUNTY OF POTTAWATOMIE) : INDIVIDUAL ACKNOWLEDGMENT
Oklahoma Form

SEAL
Affixed

Before me, the undersigned, a Notary Public in and for said County and State, on this 6th day of Sept. , 1969, personally appeared Merle I. Zweifel, to me known to be the person who executed the within and foregoing instrument and acknowledged to me that he executed the same as his free and voluntary act and deed for the uses and purposes therein set forth.

My Commission expires
January 20, 1971

Jo Beamer
JO/BEAMER

RECORDED AT THE REQUEST OF
Jo Beamer
on Sept. 24 19 69
at 45 mins. past 10 A. M.
in Book 32 of OFFICIAL
RECORDS, page 540, RECORDS
OF EUREKA COUNTY, NEVADA
Recorded by Shirley G. Metcalf
File No. 51362 Fee \$ 1.00

BOOK 32 PAGE 540

51363

CERTIFICATE OF LOCATION OF PLACER CLAIM

This is to Certify that the Billy John # 66 Placer Mining Claim, containing 160 acres, was located by Merle I. Zweifel, Locator, and Agent for

Merle I. Zweifel
Jo Beamer

C. L. Conn Sr.
Sandra Harlan

Clifford Leo Conn Jr.
Mike Conn

Billy John Conn
Ross Gahring

on the 6th day of September 1969.

This claim is situated in the Unknown Mining District, Eureka County, State of Nevada, and the area embraced comprises NE 1/4

SECTION 6 TOWNSHIP 22 North RANGE 50 EAST

THE location monument stands 200 feet due north of the center of the southern line of the claim.

The kind and amount of location work done on the claim is as follows: not less than \$20. was expended for trenching and sampling minerals.

The place where the above work done bears directly north from the center of the southern line of the claim, a distance of 250 feet.

All location and discovery work necessary to complete this location had been performed by

MERLE I. ZWEIFEL, Agent for

Dated this 6th day of September 1969.

Locator C. L. Conn Sr.

Locator Merle I. Zweifel

Locator Sandra Harlan

Locator Jo Beamer

Locator Clifford Leo Conn Jr.

Locator Billy John Conn

Locator Mike Conn

Locator Ross Gahring

STATE OF OKLAHOMA)
COUNTY OF POTTAWATOMIE) : INDIVIDUAL ACKNOWLEDGMENT
Oklahoma Form

Before me, the undersigned, a Notary Public in and for said County and State, on this 6th day of Sept., 1969, personally appeared Merle I. Zweifel, to me known to be the person who executed the within and foregoing instrument and acknowledged to me that he executed the same as his free and voluntary act and deed for the uses and purposes therein set forth.

SEAL
Affixed

My Commission expires
January 20, 1971

Jo Beamer
JO BEAMER

RECORDED AT THE REQUEST OF
Jo Beamer
on Sept. 24 19 69
at 45 mins. past 10 A. M.
in Book 32 of OFFICIAL
RECORDS, page 541, RECORDS
OF EUREKA COUNTY, NEVADA
Recorded Willis A. DePauli
File No. 51363 Fee \$ 1.00

BOOK 32 PAGE 541

51364

CERTIFICATE OF LOCATION OF PLACER CLAIM

This is to Certify that the Billy John # 67 Placer Mining Claim, containing 160 acres, was located by Merle I. Zweifel, Locator, and Agent for

Merle I. Zweifel
Jo Beamer

C. L. Conn Sr.
Sandra Harlan

Clifford Leo Conn Jr.
Mike Conn

Billy John Conn
Ross Gahring

on the 6th day of September 1969.

This claim is situated in the Unknown Mining District, Esreka County, State of Nevada, and the area embraced comprises NW $\frac{1}{4}$

SECTION 6 TOWNSHIP 22 North RANGE 50 EAST

THE location monument stands 200 feet due north of the center of the southern line of the claim.

The kind and amount of location work done on the claim is as follows: not less than \$20. was expended for trenching and sampling minerals.

The place where the above work done bears directly north from the center of the southern line of the claim, a distance of 250 feet.

All location and discovery work necessary to complete this location had been performed by

MERLE I. ZWEIFEL, Agent for

Dated this 6th day of September 1969.

Locator C. L. Conn Sr.

Locator Merle I. Zweifel

Locator Sandra Harlan

Locator Jo Beamer

Locator Clifford Leo Conn Jr.

Locator Billy John Conn

Locator Mike Conn

Locator Ross Gahring

STATE OF OKLAHOMA)
COUNTY OF POTTAWATOMIE) : INDIVIDUAL ACKNOWLEDGMENT
Oklahoma Form


Before me, the undersigned, a Notary Public in and for said County and State, on this 6th day of Sept., 1969, personally appeared Merle I. Zweifel, to me known to be the person who executed the within and foregoing instrument and acknowledged to me that he executed the same as his free and voluntary act and deed for the uses and purposes therein set forth.

My Commission expires
January 20, 1971

Jo Beamer
JO BEAMER

RECORDED AT THE REQUEST OF
Jo Beamer
on Sept. 24 1969
at 45 mins. past 10 A. M.
in Book 32 of OFFICIAL
RECORDS, page 542, RECORDS
OF ESREKA COUNTY, NEVADA
Recorded by Melvin C. DeLoali
File No. 51364 Fee \$ 1.00

BOOK 32 PAGE 542



51365

CERTIFICATE OF LOCATION OF PLACER CLAIM

This is to Certify that the Billy John # 68 Placer Mining Claim, containing 160 acres, was located by Merle I. Zweifel, Locator, and Agent for

Merle I. Zweifel
Jo Beamer

C. L. Conn Sr.
Sandra Harlan

Clifford Leo Conn Jr.
Mike Conn

Billy John Conn
Ross Gahring

on the 6th day of September 1969.

This claim is situated in the Unknown Mining District, Esreka County, State of Nevada, and the area embraced comprises SW $\frac{1}{4}$

SECTION 6 TOWNSHIP 22 North RANGE 50 EAST

THE location monument stands 200 feet due north of the center of the southern line of the claim.

The kind and amount of location work done on the claim is as follows: not less than \$20. was expended for trenching and sampling minerals.

The place where the above work done bears directly north from the center of the southern line of the claim, a distance of 250 feet.

All location and discovery work necessary to complete this location had been performed by

MERLE I. ZWEIFEL, Agent for

Dated this 6th day of September 1969.

Locator C. L. Conn Sr.

Locator Merle I. Zweifel

Locator Sandra Harlan

Locator Jo Beamer

Locator Clifford Leo Conn Jr.

Locator Billy John Conn

Locator Mike Conn

Locator Ross Gahring

STATE OF OKLAHOMA)
COUNTY OF POTTAWATOMIE) :

INDIVIDUAL ACKNOWLEDGMENT
Oklahoma Form


Before me, the undersigned, a Notary Public in and for said County and State, on this 6th day of Sept., 1969, personally appeared Merle I. Zweifel, to me known to be the person who executed the within and foregoing instrument and acknowledged to me that he executed the same as his free and voluntary act and deed for the uses and purposes therein set forth.

My Commission expires
January 20, 1971

Jo Beamer
JO BEAMER

RECORDED AT THE REQUEST OF
Jo Beamer
on Sept. 24, 1969
at 45 mins. past 10 A. M.
in Book 32 of OFFICIAL
RECORDS, page 543, RECORDS
OF ESREKA COUNTY, NEVADA
Recorder Phillip C. McLaughlin
File No. 51365 Fee \$ 1.00

BOOK 32 PAGE 543



51366

CERTIFICATE OF LOCATION OF PLACER CLAIM

This is to Certify that the Billy John # 69 Placer Mining Claim, containing 160 acres, was located by Merle I. Zweifel, Locator, and Agent for

Merle I. Zweifel
Jo Beamer

C. L. Conn Sr.
Sandra Harlan

Clifford Leo Conn Jr.
Mike Conn

Billy John Conn
Ross Gahring

on the 6th day of September 1969.

This claim is situated in the Unknown Mining District, Eureka County, State of Nevada, and the area embraced comprises NW $\frac{1}{4}$

SECTION 7 TOWNSHIP 22 North RANGE 50 EAST

THE location monument stands 200 feet due north of the center of the southern line of the claim.

The kind and amount of location work done on the claim is as follows: not less than \$20. was expended for trenching and sampling minerals.

The place where the above work done bears directly north from the center of the southern line of the claim, a distance of 250 feet.

All location and discovery work necessary to complete this location had been performed by

MERLE I. ZWEIFEL, Agent for

Dated this 6th day of September 1969.

Locator C. L. Conn Sr.

Locator Merle I. Zweifel

Locator Sandra Harlan

Locator Jo Beamer

Locator Clifford Leo Conn Jr.

Locator Billy John Conn

Locator Mike Conn

Locator Ross Gahring

STATE OF OKLAHOMA)
COUNTY OF POTTAWATOMIE) : INDIVIDUAL ACKNOWLEDGMENT
Oklahoma Form

Before me, the undersigned, a Notary Public in and for said County and State, on this 6th day of Sept., 1969, personally appeared Merle I. Zweifel, to me known to be the person who executed the within and foregoing instrument and acknowledged to me that he executed the same as his free and voluntary act and deed for the uses and purposes therein set forth.

My Commission expires
January 20, 1971

Jo Beamer
JO BEAMER

RECORDED AT THE REQUEST OF
Jo Beamer
on Sept. 24 1969
at 45 min. past 10 A. M.
in Book 32 of OFFICIAL
RECORDS, page 544, RECORDS
OF EUREKA COUNTY, NEVADA
Recorded by William A. McLaughlin
File No. 51366 fee \$ 1.00

BOOK 32 PAGE 544



51367

CERTIFICATE OF LOCATION OF PLACER CLAIM

This is to Certify that the Billy John # 70 Placer Mining Claim, containing 160 acres, was located by Merle I. Zweifel, Locator, and Agent for

Merle I. Zweifel Jo Beamer	C. L. Conn Sr. Sandra Harlan	Clifford Leo Conn Jr. Mike Conn	Billy John Conn Ross Gahring
-------------------------------	---------------------------------	------------------------------------	---------------------------------

on the 6th day of September 1969.

This claim is situated in the Unknown Mining District, Eureka County, State of Nevada, and the area embraced comprises SW $\frac{1}{4}$

SECTION 7 TOWNSHIP 22 North RANGE 50 EAST

THE location monument stands 200 feet due north of the center of the southern line of the claim.

The kind and amount of location work done on the claim is as follows: not less than \$20. was expended for trenching and sampling minerals.

The place where the above work done bears directly north from the center of the southern line of the claim, a distance of 250 feet.

All location and discovery work necessary to complete this location had been performed by

MERLE I. ZWEIFEL, Agent for

Dated this 6th day of September 1969.

Locator <u>C. L. Conn Sr.</u>	Locator <u>Merle I. Zweifel</u>
Locator <u>Sandra Harlan</u>	Locator <u>Jo Beamer</u>
Locator <u>Clifford Leo Conn Jr.</u>	Locator <u>Billy John Conn</u>
Locator <u>Mike Conn</u>	Locator <u>Rosa Gahring</u>

STATE OF OKLAHOMA)
COUNTY OF POTTAWATOMIE) : INDIVIDUAL ACKNOWLEDGMENT
Oklahoma Form


Before me, the undersigned, a Notary Public in and for said County and State, on this 6th day of Sept. 1969, personally appeared Merle I. Zweifel, to me known to be the person who executed the within and foregoing instrument and acknowledged to me that he executed the same as his free and voluntary act and deed for the uses and purposes therein set forth.

My Commission expires
January 20, 1971

Jo Beamer
JO BEAMER

RECORDED AT THE REQUEST OF
Jo Beamer
on Sept. 24 1969
at 45 mins. past 10 A. M.
in Book 32 of OFFICIAL
RECORDS, page 545, RECORDS
OF EUREKA COUNTY, NEVADA
Recorder William A. DeLoach
File No. 51367 Fee \$ 1.00

BOOK 32 PAGE 545



CERTIFICATE OF LOCATION OF PLACER CLAIM

This is to Certify that the Billy John # 71 Placer Mining Claim, containing 160 acres, was located by Merle I. Zweifel, Locator, and Agent for

Merle I. Zweifel
Jo Beamer

G. L. Conn Sr.
Sandra Harlan

Clifford Leo Conn Jr.
Mike Conn

Billy John Conn
Ross Gahring

on the 6th day of September 1969.

This claim is situated in the Unknown Mining District, Eureka County, State of Nevada, and the area embraced comprises NW $\frac{1}{4}$

SECTION 18 TOWNSHIP 22 North RANGE 50 EAST

THE location monument stands 200 feet due north of the center of the southern line of the claim.

The kind and amount of location work done on the claim is as follows: not less than \$20. was expended for trenching and sampling minerals.

The place where the above work done bears directly north from the center of the southern line of the claim, a distance of 250 feet.

All location and discovery work necessary to complete this location had been performed by

MERLE I. ZWEIFEL, Agent for

Dated this 6th day of September 1969.

Locator G. L. Conn Sr.

Locator Merle I. Zweifel

Locator Sandra Harlan

Locator Jo Beamer

Locator Clifford Leo Conn Jr.

Locator Billy John Conn

Locator Mike Conn

Locator Ross Gahring

STATE OF OREGON)
COUNTY OF WASHINGTON) : INDIVIDUAL ACKNOWLEDGMENT
Oklahoma Form


Before me, the undersigned, a Notary Public in and for said County and State, on this 6th day of Sept., 1969, personally appeared Merle I. Zweifel, to me known to be the person who executed the within and foregoing instrument and acknowledged to me that he executed the same as his free and voluntary act and deed for the uses and purposes therein set forth.

My Commission expires
January 20, 1971

Jo Beamer
JO BEAMER

RECORDED AT THE REQUEST OF
Jo Beamer
on Sept. 24, 1969
at 45 mins. past 10 A. M.
in Book 32 of OFFICIAL
RECORDS, page 546, RECORDS
OF EUREKA COUNTY, NEVADA
Recorder William A. DeLoe
51368
File No. _____ Fee \$ 1.00

BOOK 32 PAGE 546



CERTIFICATE OF LOCATION OF PLACER CLAIM

This is to Certify that the Billy John # 72 Placer Mining Claim, containing 160 acres, was located by Merle I. Zweifel, Locator, and Agent for

Merle I. Zweifel Jo Beamer	C. L. Conn Sr. Sandra Harlan	Clifford Leo Conn Jr. Mike Conn	Billy John Conn Ross Gahring
-------------------------------	---------------------------------	------------------------------------	---------------------------------

on the 6th day of September 1969.

This claim is situated in the Unknown Mining District, Eureka County, State of Nevada, and the area embraced comprises SW $\frac{1}{4}$

SECTION 18 TOWNSHIP 22 North RANGE 50 EAST

THE location monument stands 200 feet due north of the center of the southern line of the claim.

The kind and amount of location work done on the claim is as follows: not less than \$20. was expended for trenching and sampling minerals.

The place where the above work done bears directly north from the center of the southern line of the claim, a distance of 250 feet.

All location and discovery work necessary to complete this location had been performed by

MERLE I. ZWEIFEL, Agent for

Dated this 6th day of September 1969.

Locator <u>C. L. Conn Sr.</u>	Locator <u>Merle I. Zweifel</u>
Locator <u>Sandra Harlan</u>	Locator <u>Jo Beamer</u>
Locator <u>Clifford Leo Conn Jr.</u>	Locator <u>Billy John Conn</u>
Locator <u>Mike Conn</u>	Locator <u>Ross Gahring</u>

STATE OF OKLAHOMA)
COUNTY OF POTTAWATOMIE) : INDIVIDUAL ACKNOWLEDGMENT
Oklahoma Form

Before me, the undersigned, a Notary Public in and for said County and State, on this 6th day of Sept. , 1969, personally appeared Merle I. Zweifel, to me known to be the person who executed the within and foregoing instrument and acknowledged to me that he executed the same as his free and voluntary act and deed for the uses and purposes therein set forth.

My Commission expires
January 20, 1971

Jo Beamer
JO BEAMER

RECORDED AT THE REQUEST OF
Jo Beamer
on Sept. 24 19 69
at 45 mins. past 10 A. M.
in Book 32 of OFFICIAL
RECORDS, page 547, RECORDS
OF EUREKA COUNTY, NEVADA.
Recorder William A. DePaoli
File No. 51369 Fee \$ 1.00

BOOK 32 PAGE 547

SEARCHED
Affirmed