

CERTIFICATE OF LOCATION OF PLACER CLAIM

This is to Certify that the Reeves # 1 Placer Mining Claim, containing 160 acres, was located by Merle I. Zweifel, Locator, and Agent for

| | | | |
|------------------|-------------|-------------------|--------------------|
| Merle I. Zweifel | Jess Reeves | Bonnie E. Zweifel | Byron W. Beamer II |
| Jo Beamer | W. P. Smith | Dona Wood | Maude H. Zweifel |

on the 6th day of September, 1969.

This claim is situated in the Unknown Mining District, Eureka County, State of Nevada, and the area embraced comprises SE $\frac{1}{4}$

SECTION 13 TOWNSHIP 24 North RANGE 50 EAST

THE location monument stands 200 feet due north of the center of the southern line of the claim.

The kind and amount of location work done on the claim is as follows: not less than \$20. was expended for trenching and sampling minerals.

The place where the above work done bears directly north from the center of the southern line of the claim, a distance of 250 feet.

All location and discovery work necessary to complete this location had been performed by

MERLE I. ZWEIFEL, Agent for

Dated this 6th day of September, 1969.

| | |
|----------------------------------|-----------------------------------|
| Locator <u>Jess Reeves</u> | Locator <u>Merle I. Zweifel</u> |
| Locator <u>W. P. Smith</u> | Locator <u>Jo Beamer</u> |
| Locator <u>Bonnie E. Zweifel</u> | Locator <u>Byron W. Beamer II</u> |
| Locator <u>Dona Wood</u> | Locator <u>Maude H. Zweifel</u> |

STATE OF OKLAHOMA)
COUNTY OF POTTAWATOMIE) : INDIVIDUAL ACKNOWLEDGMENT
Oklahoma Form

Before me, the undersigned, a Notary Public in and for ~~Eureka~~ County and State, on this 6th day of Sept., 1969, personally appeared Merle I. Zweifel, to me ~~known~~ ^{known} the person who executed the within and foregoing instrument and acknowledged to me that he executed the same as his free and voluntary act and deed for the uses and purposes therein set forth.

RECORDED AT THE REQUEST OF
Jess Reeves
on Sept. 26, 1969
at 53 mins. past 10 A. M.
in Book 32 of OFFICIAL
RECORDS, page 550, RECORDS
OF EUREKA COUNTY, NEVADA
Recorder Helen A. DeLoach
File No. 51373 Fee \$ 1.00

My Commission expires
January 20, 1971

Jo Beamer
JO BEAMER

32 550
BOOK PAGE

CERTIFICATE OF LOCATION OF PLACER CLAIM

This is to Certify that the Reeves # 2 Placer Mining Claim, containing 160 acres, was located by Merle I. Zweifel, Locator, and Agent for

Merle I. Zweifel
Jo Beamer

Jess Reeves
W. P. Smith

Bonnie E. Zweifel
Dona Wood

Byron W. Beamer II
Maude H. Zweifel

on the 6th day of September, 1969.

This claim is situated in the Unknown Mining District, Eureka County, State of Nevada, and the area embraced comprises NE 1/4

SECTION 13 TOWNSHIP 24 North RANGE 50 EAST

THE location monument stands 200 feet due north of the center of the southern line of the claim.

The kind and amount of location work done on the claim is as follows: not less than \$20. was expended for trenching and sampling minerals.

The place where the above work done bears directly north from the center of the southern line of the claim, a distance of 250 feet.

All location and discovery work necessary to complete this location had been performed by

MERLE I. ZWEIFEL, Agent for

Dated this 6th day of September, 1969.

Locator Jess Reeves

Locator Merle I. Zweifel *Merle I. Zweifel*

Locator W. P. Smith

Locator Jo Beamer

Locator Bonnie E. Zweifel

Locator Byron W. Beamer II

Locator Dona Wood

Locator Maude H. Zweifel

STATE OF OKLAHOMA)
COUNTY OF POTTAWATOMIE) : INDIVIDUAL ACKNOWLEDGMENT
Oklahoma Form

Before me, the undersigned, a Notary Public in and for said County and State, on this 6th day of Sept., 1969, personally appeared Merle I. Zweifel, to me known to be the person who executed the within and foregoing instrument and acknowledged to me that he executed the same as his free and voluntary act and deed for the uses and purposes therein set forth.

RECORDED AT THE REQUEST OF
Jess Reeves
on Sept. 26, 1969
at 53 mins. past 10 A. M.
in Book 32 of OFFICIAL
RECORDS, page 551, RECORDS
OF EUREKA COUNTY, NEVADA
Recorder *Helen A. DePauli*
File No. 51374 Fee \$ 1.00

My Commission expires
January 20, 1971

Jo Beamer
JO BEAMER

BOOK 32 PAGE 551

CERTIFICATE OF LOCATION OF PLACER CLAIM

This is to Certify that the Reeves' # 3 Placer Mining Claim, containing 160 acres, was located by Merle I. Zweifel, Locator, and Agent for

| | | | |
|------------------|-------------|-------------------|--------------------|
| Merle I. Zweifel | Jess Reeves | Bonnie E. Zweifel | Byron W. Beamer II |
| Jo Beamer | W. P. Smith | Dona Wood | Maude H. Zweifel |

on the 6th day of September, 1969.

This claim is situated in the Unknown Mining District, Eureka County, State of Nevada, and the area embraced comprises SE $\frac{1}{4}$

SECTION 12 TOWNSHIP 24 North RANGE 50 EAST

THE location monument stands 200 feet due north of the center of the southern line of the claim.

The kind and amount of location work done on the claim is as follows: not less than \$20. was expended for trenching and sampling minerals.

The place where the above work done bears directly north from the center of the southern line of the claim, a distance of 250 feet.

All location and discovery work necessary to complete this location had been performed by

MERLE I. ZWEIFEL, Agent for

Dated this 6th day of September, 1969.

Locator Jess Reeves

Locator Merle I. Zweifel *Merle I. Zweifel*

Locator W. P. Smith

Locator Jo Beamer

Locator Bonnie E. Zweifel

Locator Byron W. Beamer II

Locator Dona Wood

Locator Maude H. Zweifel

STATE OF OKLAHOMA)
COUNTY OF POTTAWATOMIE) :

INDIVIDUAL ACKNOWLEDGMENT
Oklahoma Form

RECORDED AT THE REQUEST OF
Jess Reeves

on Sept. 26, 19 69

at 53 mins. past 10 A. M.

in Book 32 of OFFICIAL

RECORDS, page 552, RECORDS

OF EUREKA COUNTY, NEVADA.

Recorder Hollis A. DeLoach

File No. 51375 Fee \$ 1.00

Before me, the undersigned, a Notary Public in and for said County and State, on this 6th day of Sept., 1969, personally appeared Merle I. Zweifel, to me known to be the person who executed the within and foregoing instrument and acknowledged to me that he executed the same as his free and voluntary act and deed for the uses and purposes therein set forth.

My Commission expires
January 20, 1971

Jo Beamer
JO BEAMER

BOOK 32 PAGE 552

51376

CERTIFICATE OF LOCATION OF PLACER CLAIM

This is to Certify that the Reeves # 4 Placer Mining Claim, containing 160 acres, was located by Merle I. Zweifel, Locator, and Agent for

Merle I. Zweifel
Jo Beamer

Jess Reeves
W. P. Smith

Bonnie E. Zweifel
Dona Wood

Byron W. Beamer II
Maude H. Zweifel

on the 6th day of September, 1969.

This claim is situated in the Unknown Mining District, Eureka County, State of Nevada, and the area embraced comprises NE $\frac{1}{4}$

SECTION 12 TOWNSHIP 24 North RANGE 50 EAST

THE location monument stands 200 feet due north of the center of the southern line of the claim.

The kind and amount of location work done on the claim is as follows: not less than \$20. was expended for trenching and sampling minerals.

The place where the above work done bears directly north from the center of the southern line of the claim, a distance of 250 feet.

All location and discovery work necessary to complete this location had been performed by

MERLE I. ZWEIFEL, Agent for

Dated this 6th day of September, 1969.

Locator Jess Reeves

Locator Merle I. Zweifel

Locator W. P. Smith

Locator Jo Beamer

Locator Bonnie E. Zweifel

Locator Byron W. Beamer II

Locator Dona Wood

Locator Maude H. Zweifel

STATE OF OKLAHOMA)
COUNTY OF POTTAWATOMIE) :

INDIVIDUAL ACKNOWLEDGMENT
Oklahoma Form

RECORDED AT THE REQUEST OF
Jess Reeves

on Sept. 26, 19 69

at 53 mins. past 10 A. M.

in Book 32 of OFFICIAL

RECORDS, page 553, RECORDS

OF EUREKA COUNTY, NEVADA

Recorder William A. DeLoach

File No. 51376 Fee \$ 1.00

Before me, the undersigned, a Notary Public in and for said County and State, on this 6th day of Sept., 1969, personally appeared Merle I. Zweifel, to me known to be the person who executed the within and foregoing instrument and acknowledged to me that he executed the same as his free and voluntary act and deed for the uses and purposes therein set forth.

My Commission expires
January 20, 1971

Jo Beamer
JO BEAMER

BOOK 32 PAGE 553

CERTIFICATE OF LOCATION OF PLACER CLAIM

This is to Certify that the Reeves # 5 Placer Mining Claim, containing 160 acres, was located by Merle I. Zweifel, Locator, and Agent for

Merle I. Zweifel
Jo Beamer

Jess Reeves
W. P. Smith

Bonnie E. Zweifel
Dona Wood

Byron W. Beamer II
Maude H. Zweifel

on the 6th day of September, 1969.

This claim is situated in the Unknown Mining District, Eureka County, State of Nevada, and the area embraced comprises NW $\frac{1}{4}$

SECTION 12 TOWNSHIP 24 North RANGE 50 EAST

THE location monument stands 200 feet due north of the center of the southern line of the claim.

The kind and amount of location work done on the claim is as follows: not less than \$20. was expended for trenching and sampling minerals.

The place where the above work done bears directly north from the center of the southern line of the claim, a distance of 250 feet.

All location and discovery work necessary to complete this location had been performed by

MERLE I. ZWEIFEL, Agent for

Dated this 6th day of September, 1969.

Locator Jess Reeves

Locator Merle I. Zweifel *Merle I. Zweifel*

Locator W. P. Smith

Locator Jo Beamer

Locator Bonnie E. Zweifel

Locator Byron W. Beamer II

Locator Dona Wood

Locator Maude H. Zweifel

STATE OF OKLAHOMA)
COUNTY OF POTTAWATOMIE) : INDIVIDUAL ACKNOWLEDGMENT
Oklahoma Form

Before me, the undersigned, a Notary Public in and for said County and State, on this 6th day of Sept, 1969, personally appeared Merle I. Zweifel, to me known to be the person who executed the within and foregoing instrument and acknowledged to me that he executed the same as his free and voluntary act and deed for the uses and purposes therein set forth.

My Commission expires
January 20, 1971

Jo Beamer
JO BEAMER

RECORDED AT THE REQUEST OF
Jess Reeves
on Sept. 26, 1969
at 53 mins. past 10 A. M.
in Book 32 of OFFICIAL
RECORDS, page 554, RECORDS
OF EUREKA COUNTY, NEVADA
Hellen G. DePauli
Recorder
File No. 51377 Fee \$ 1.00

BOOK 32 PAGE 554

CERTIFICATE OF LOCATION OF PLACER CLAIM

This is to Certify that the Reeves # 6 Placer Mining Claim, containing 160 acres, was located by Merle I. Zweifel, Locator, and Agent for

| | | | |
|-------------------------------|----------------------------|--------------------------------|----------------------------------------|
| Merle I. Zweifel Jo Beamer | Jess Reeves W. P. Smith | Bonnie E. Zweifel Dona Wood | Byron W. Beamer II Maude H. Zweifel |
|-------------------------------|----------------------------|--------------------------------|----------------------------------------|

on the 6th day of September, 1969.

This claim is situated in the Unknown Mining District, Eureka County, State of Nevada, and the area embraced comprises SW 1/4

SECTION 12 TOWNSHIP 24 North RANGE 50 EAST

THE location monument stands 200 feet due north of the center of the southern line of the claim.

The kind and amount of location work done on the claim is as follows: not less than \$20. was expended for trenching and sampling minerals.

The place where the above work done bears directly north from the center of the southern line of the claim, a distance of 250 feet.

All location and discovery work necessary to complete this location had been performed by

MERLE I. ZWEIFEL, Agent for

Dated this 6th day of September, 1969.

| | |
|----------------------------------|-----------------------------------|
| Locator <u>Jess Reeves</u> | Locator <u>Merle I. Zweifel</u> |
| Locator <u>W. P. Smith</u> | Locator <u>Jo Beamer</u> |
| Locator <u>Bonnie E. Zweifel</u> | Locator <u>Byron W. Beamer II</u> |
| Locator <u>Dona Wood</u> | Locator <u>Maude H. Zweifel</u> |

STATE OF OKLAHOMA)
COUNTY OF POTTAWATOMIE) : INDIVIDUAL ACKNOWLEDGMENT
Oklahoma Form


Before me, the undersigned, a Notary Public in and for said County and State, on this 6th day of Sept. 1969, personally appeared Merle I. Zweifel, to me known to be the person who executed the within and foregoing instrument and acknowledged to me that he executed the same as his free and voluntary act and deed for the uses and purposes therein set forth.

My Commission expires
January 20, 1971

Jo Beamer
JO BEAMER

RECORDED AT THE REQUEST OF
Jess Reeves
 on Sept. 26, 1969
 at 53 mins. past 10 A. M.
 in Book 32 of OFFICIAL
 RECORDS, page 555, RECORDS
 OF WYASKA COUNTY, NEVADA
Shelley A. DePauli
 Recorder
 File No. 51378 Fee \$ 1.00

32 555
BOOK PAGE



CERTIFICATE OF LOCATION OF PLACER CLAIM

This is to Certify that the Reeves # 7 Placer Mining Claim, containing 160 acres, was located by Merle I. Zweifel, Locator, and Agent for

Merle I. Zweifel
Jo Beamer

Jess Reeves
W. P. Smith

Bonnie E. Zweifel
Dona Wood

Byron W. Beamer II
Maude H. Zweifel

on the 6th day of September, 1969.

This claim is situated in the Unknown Mining District, Eureka County, State of Nevada, and the area embraced comprises NW $\frac{1}{4}$

SECTION 13 TOWNSHIP 24 North RANGE 50 EAST

THE location monument stands 200 feet due north of the center of the southern line of the claim.

The kind and amount of location work done on the claim is as follows: not less than \$20. was expended for trenching and sampling minerals.

The place where the above work done bears directly north from the center of the southern line of the claim, a distance of 250 feet.

All location and discovery work necessary to complete this location had been performed by

MERLE I. ZWEIFEL, Agent for

Dated this 6th day of September, 1969.

Locator Jess Reeves

Locator Merle I. Zweifel *Merle I. Zweifel*

Locator W. P. Smith

Locator Jo Beamer

Locator Bonnie E. Zweifel

Locator Byron W. Beamer II

Locator Dona Wood

Locator Maude H. Zweifel

STATE OF OKLAHOMA)
COUNTY OF POTTAWATOMIE) : INDIVIDUAL ACKNOWLEDGMENT
Oklahoma Form

Before me, the undersigned, a Notary Public in and for said County and State, on this 6th day of Sept, 1969, personally appeared Merle I. Zweifel, to me known to be the person who executed the within and foregoing instrument and acknowledged to me that he executed the same as his free and voluntary act and deed for the uses and purposes therein set forth.

My Commission expires
January 20, 1971

Jo Beamer
JO BEAMER

RECORDED AT THE REQUEST OF
Jess Reeves
on Sept. 26, 1969
at 53 mins. past 10 A. M.
in Book 32 of OFFICIAL
RECORDS, page 556, RECORDS
OF EUREKA COUNTY, NEVADA.
Recorder *Julia A. DeTadi*
File No. 51379 Fee \$ 1.00

BOOK 32 PAGE 556

CERTIFICATE OF LOCATION OF PLACER CLAIM

This is to Certify that the Reeves # 8 Placer Mining Claim, containing 160 acres, was located by Marie I. Zweifel, Locator, and Agent for

| | | | |
|------------------|-------------|-------------------|--------------------|
| Merle I. Zweifel | Jess Reeves | Bonnie E. Zweifel | Byron W. Beamer II |
| Jo Beamer | W. P. Smith | Dona Wood | Maude H. Zweifel |

on the 6th day of September, 1969.

This claim is situated in the Unknown Mining District, Eureka County, State of Nevada, and the area embraced comprises SW $\frac{1}{4}$

SECTION 13 TOWNSHIP 24 North RANGE 50 EAST

THE location monument stands 200 feet due north of the center of the southern line of the claim.

The kind and amount of location work done on the claim is as follows: not less than \$20. was expended for trenching and sampling minerals.

The place where the above work done bears directly north from the center of the southern line of the claim, a distance of 250 feet.


All location and discovery work necessary to complete this location had been performed by

MERLE I. ZWEIFEL, Agent for

Dated this 6th day of September, 1969.

| | |
|----------------------------------|-----------------------------------|
| Locator <u>Jess Reeves</u> | Locator <u>Merle I. Zweifel</u> |
| Locator <u>W. P. Smith</u> | Locator <u>Jo Beamer</u> |
| Locator <u>Bonnie E. Zweifel</u> | Locator <u>Byron W. Beamer II</u> |
| Locator <u>Dona Wood</u> | Locator <u>Maude H. Zweifel</u> |

STATE OF OKLAHOMA)
COUNTY OF POTTAWATOMIE) : INDIVIDUAL ACKNOWLEDGMENT
Oklahoma Form



Before me, the undersigned, a Notary Public in and for said County and State, on this 6th day of Sept., 1969, personally appeared Merle I. Zweifel, to me known to be the person who executed the within and foregoing instrument and acknowledged to me that he executed the same as his free and voluntary act and deed for the uses and purposes therein set forth.

My Commission expires
January 20, 1971

Jo Beamer
JO BEAMER

RECORDED AT THE REQUEST OF
Jess Reeves
on Sept. 26 1969
at 53 mins. past 10 A. M.
in Book 32 of OFFICIAL
RECORDS, page 557, RECORDS
EUREKA COUNTY, NEVADA.
Recorder William A. DeFool
File No. 51380 Fee \$ 1.00

BOOK 32 PAGE 557

CERTIFICATE OF LOCATION OF PLACER CLAIM

This is to Certify that the Reeves # 9 Placer Mining Claim, containing 160 acres, was located by Merle I. Zweifel, Locator, and Agent for

Merle I. Zweifel
Jo Beamer

Jess Reeves
W. P. Smith

Bonnie E. Zweifel
Dona Wood

Byron W. Beamer II
Maude H. Zweifel

on the 6th day of September, 1969.

This claim is situated in the Unknown Mining District, Eureka County, State of Nevada, and the area embraced comprises SE 1/4

SECTION 14 TOWNSHIP 24 North RANGE 50 EAST

THE location monument stands 200 feet due north of the center of the southern line of the claim.

The kind and amount of location work done on the claim is as follows: not less than \$20. was expended for trenching and sampling minerals.

The place where the above work done bears directly north from the center of the southern line of the claim, a distance of 250 feet.

All location and discovery work necessary to complete this location had been performed by

MERLE I. ZWEIFEL, Agent for

Dated this 6th day of September, 1969.

Locator Jess Reeves

Locator Merle I. Zweifel *Merle I. Zweifel*

Locator W. P. Smith

Locator Jo Beamer

Locator Bonnie E. Zweifel

Locator Byron W. Beamer II

Locator Dona Wood

Locator Maude H. Zweifel

STATE OF OKLAHOMA)
COUNTY OF POTTAWATOMIE) : INDIVIDUAL ACKNOWLEDGMENT
Oklahoma Form

Before me, the undersigned, a Notary Public in and for said County and State, on this 6th day of Sept. , 1969, personally appeared Merle I. Zweifel, to me known to be the person who executed the within and foregoing instrument and acknowledged to me that he executed the same as his free and voluntary act and deed for the uses and purposes therein set forth.

My Commission expires
January 20, 1971

Jo Beamer
JO BEAMER

RECORDED AT THE REQUEST OF
Jess Reeves
on Sept. 26, 19 69
at 53 mins. past 10 A. M.
in Book 32 of OFFICIAL
RECORDS, page 558, RECORDS
OF EUREKA COUNTY, NEVADA
Hullin A. DeLoak
Recorder
File No. 51381 Fee \$ 1.00

32 558
BOOK PAGE

51382

CERTIFICATE OF LOCATION OF PLACER CLAIM

This is to Certify that the Reeves ' # 10 Placer Mining Claim, containing 160 acres, was located by Merle I. Zweifel, Locator, and Agent for

| | | | |
|------------------|-------------|-------------------|--------------------|
| Merle I. Zweifel | Jess Reeves | Bonnie E. Zweifel | Byron W. Beamer II |
| Jo Beamer | W. P. Smith | Dona Wood | Maude H. Zweifel |

on the 6th day of September, 1969.

This claim is situated in the Unknown Mining District, Eureka County, State of Nevada, and the area embraced comprises NE $\frac{1}{4}$

SECTION 14 TOWNSHIP 24 North RANGE 50 EAST

THE location monument stands 200 feet due north of the center of the southern line of the claim.

The kind and amount of location work done on the claim is as follows: not less than \$20. was expended for trenching and sampling minerals.

The place where the above work done bears directly north from the center of the southern line of the claim, a distance of 250 feet.

All location and discovery work necessary to complete this location had been performed by

MERLE I. ZWEIFEL, Agent for

Dated this 6th day of September, 1969.

| | |
|----------------------------------|-----------------------------------|
| Locator <u>Jess Reeves</u> | Locator <u>Merle I. Zweifel</u> |
| Locator <u>W. P. Smith</u> | Locator <u>Jo Beamer</u> |
| Locator <u>Bonnie E. Zweifel</u> | Locator <u>Byron W. Beamer II</u> |
| Locator <u>Dona Wood</u> | Locator <u>Maude H. Zweifel</u> |

STATE OF OKLAHOMA)
COUNTY OF POTTAWATOMIE) : INDIVIDUAL ACKNOWLEDGMENT
Oklahoma Form

Before me, the undersigned, a Notary Public in and for said County and State, on this 6th day of Sept., 1969, personally appeared Merle I. Zweifel, to me known to be the person who executed the within and foregoing instrument and acknowledged to me that he executed the same as his free and voluntary act and deed for the uses and purposes therein set forth.

RECORDED AT THE REQUEST OF
Jess Reeves
on Sept. 26 1969
at 53 mins. past 10 A. M.
in Book 32 of OFFICIAL
RECORDS, page 559, RECORDS
OF EUREKA COUNTY, NEVADA
Recorder William A. McLaughlin
File No. 51382 Fee \$ 1.00

My Commission expires
January 20, 1971

Jo Beamer
JO BEAMER

32 PAGE 559
BOOK PAGE

51383

CERTIFICATE OF LOCATION OF PLACER CLAIM

This is to Certify that the Reeves # 11 Placer Mining Claim, containing 160 acres, was located by Merle I. Zweifel, Locator, and Agent for

| | | | |
|-------------------------------|----------------------------|--------------------------------|----------------------------------------|
| Merle I. Zweifel Jo Beamer | Jess Reeves W. P. Smith | Bonnie E. Zweifel Dona Wood | Byron W. Beamer II Maude H. Zweifel |
|-------------------------------|----------------------------|--------------------------------|----------------------------------------|

on the 6th day of September, 1969.

This claim is situated in the Unknown Mining District, Eureka County, State of Nevada, and the area embraced comprises SE $\frac{1}{4}$

SECTION 11 TOWNSHIP 24 North RANGE 50 EAST

THE location monument stands 200 feet due north of the center of the southern line of the claim.

The kind and amount of location work done on the claim is as follows: not less than \$20. was expended for trenching and sampling minerals.

The place where the above work done bears directly north from the center of the southern line of the claim, a distance of 250 feet.

All location and discovery work necessary to complete this location had been performed by

MERLE I. ZWEIFEL, Agent for

Dated this 6th day of September, 1969.

Locator Jess Reeves

Locator Merle I. Zweifel

Locator W. P. Smith

Locator Jo Beamer

Locator Bonnie E. Zweifel

Locator Byron W. Beamer II

Locator Dona Wood

Locator Maude H. Zweifel

STATE OF OKLAHOMA)
COUNTY OF POTTAWATOMIE) : INDIVIDUAL ACKNOWLEDGMENT
Oklahoma Form

Before me, the undersigned, a Notary Public in and for said County and State, on this 6th day of Sept., 1969, personally appeared Merle I. Zweifel, to me known to be the person who executed the within and foregoing instrument and acknowledged to me that he executed the same as his free and voluntary act and deed for the uses and purposes therein set forth.

My Commission expires
January 20, 1971

Jo Beamer
JO BEAMER

RECORDED AT THE REQUEST OF
Jess Reeves
on Sept. 26, 19 69
at 53 mins. past 10 A. M.
in Book 32 of OFFICIAL
RECORDS, page 560, RECORDS
OF EUREKA COUNTY, NEVADA
William A. DePaoli
Recorder
File No. 51383 Fee \$ 1.00

BOOK 32 PAGE 560

CERTIFICATE OF LOCATION OF PLACER CLAIM

This is to Certify that the Reeves ' & 12 Placer Mining Claim, containing 160 acres, was located by Merle I. Zweifel, Locator, and Agent for

| | | | |
|------------------|-------------|-------------------|--------------------|
| Merle I. Zweifel | Jess Reeves | Bonnie E. Zweifel | Byron W. Beamer II |
| Jo Beamer | W. P. Smith | Dona Wood | Maude H. Zweifel |

on the 6th day of September, 1969.

This claim is situated in the Unknown Mining District, Eureka County, State of Nevada, and the area embraced comprises NE 1/4

SECTION 11 TOWNSHIP 24 North RANGE 50 EAST

THE location monument stands 200 feet due north of the center of the southern line of the claim.

The kind and amount of location work done on the claim is as follows: not less than \$20. was expended for trenching and sampling minerals.

The place where the above work done bears directly north from the center of the southern line of the claim, a distance of 250 feet.

All location and discovery work necessary to complete this location had been performed by

MERLE I. ZWEIFEL, Agent for

Dated this 6th day of September, 1969.

Locator Jess Reeves

Locator Merle I. Zweifel *Merle I. Zweifel*

Locator W. P. Smith

Locator Jo Beamer

Locator Bonnie E. Zweifel

Locator Byron W. Beamer II

Locator Dona Wood

Locator Maude H. Zweifel

STATE OF OKLAHOMA)
COUNTY OF POTTAWATOMIE) : INDIVIDUAL ACKNOWLEDGMENT
Oklahoma Form

Before me, the undersigned, a Notary Public in and for said County and State, on this 6th day of Sept. , 1969, personally appeared Merle I. Zweifel, to me known to be the person who executed the within and foregoing instrument and acknowledged to me that he executed the same as his free and voluntary act and deed for the uses and purposes therein set forth.

My Commission expires
January 20, 1971

Jo Beamer
JO BEAMER

RECORDED AT THE REQUEST OF
Jess Reeves
on Sept. 26 19 69
at 53 mins. past 10 A. M.
in Book 32 of OFFICIAL
RECORDS page 561, RECORDS
OF EUREKA COUNTY, NEVADA
William A. DePaoli
Recorder
File No. 51384 Fee \$ 1.00

BOOK 32 PAGE 561

CERTIFICATE OF LOCATION OF PLACER CLAIM

This is to Certify that the Reeves' # 13 Placer Mining Claim, containing 160 acres, was located by Merle I. Zweifel, locator, and Agent for

Merle I. Zweifel
Jo Beamer

Jess Reeves
W. P. Smith

Bonnie E. Zweifel
Dona Wood

Byron W. Beamer II
Maude H. Zweifel

on the 6th day of September, 1969.

This claim is situated in the Unknown Mining District, Eureka County, State of Nevada, and the area embraced comprises NW 1/4

SECTION 11 TOWNSHIP 24 North RANGE 50 EAST

THE location monument stands 200 feet due north of the center of the southern line of the claim.

The kind and amount of location work done on the claim is as follows: not less than \$20. was expended for trenching and sampling minerals.

The place where the above work done bears directly north from the center of the southern line of the claim, a distance of 250 feet.

All location and discovery work necessary to complete this location had been performed by

MERLE I. ZWEIFEL, Agent for

Dated this 6th day of Sept. 1969.

Locator Jess Reeves

Locator Merle I. Zweifel *Merle I. Zweifel*

Locator W. P. Smith

Locator Jo Beamer

Locator Bonnie E. Zweifel

Locator Byron W. Beamer II

Locator Dona Wood

Locator Maude H. Zweifel

STATE OF OKLAHOMA)
COUNTY OF POTTAWATOMIE) : INDIVIDUAL ACKNOWLEDGMENT
Oklahoma Form

Before me, the undersigned, a Notary Public in and for said County and State, on this 6th day of Sept., 1969, personally appeared Merle I. Zweifel, to me known to be the person who executed the within and foregoing instrument and acknowledged to me that he executed the same as his free and voluntary act and deed for the uses and purposes therein set forth.

My Commission expires
January 23, 1971

Jo Beamer
JO BEAMER

RECORDED AT THE REQUEST OF
Jess Reeves
on Sept. 26, 1969
at 53 mins. past 10 A. M.
in Book 32 of OFFICIAL
RECORDS, page 562, RECORDS
EUREKA COUNTY, NEVADA
William A. Detashi
Recorder
File No. 51385 Fee \$ 1.00

BOOK 32 PAGE 562

CERTIFICATE OF LOCATION OF PLACER CLAIM

This is to Certify that the Reeves # 14 Placer Mining Claim, containing 160 acres, was located by Merle I. Zweifel, Locator, and Agent for

Merle I. Zweifel
Jo Beamer

Jess Reeves
W. P. Smith

Bonnie E. Zweifel
Dona Wood

Byron W. Beamer II
Maude H. Zweifel

on the 6th day of September, 1969.

This claim is situated in the Unknown Mining District, Eureka County, State of Nevada, and the area embraced comprises SW $\frac{1}{4}$

SECTION 11 TOWNSHIP 24 North RANGE 50 EAST

THE location monument stands 200 feet due north of the center of the southern line of the claim.

The kind and amount of location work done on the claim is as follows: not less than \$20. was expended for trenching and sampling minerals.

The place where the above work done bears directly north from the center of the southern line of the claim, a distance of 250 feet.

All location and discovery work necessary to complete this location had been performed by

MERLE I. ZWEIFEL, Agent for

Dated this 6th day of September, 1969.

Locator Jess Reeves

Locator Merle I. Zweifel *Merle I. Zweifel*

Locator W. P. Smith

Locator Jo Beamer

Locator Bonnie E. Zweifel

Locator Byron W. Beamer II

Locator Dona Wood

Locator Maude H. Zweifel

STATE OF OKLAHOMA)
COUNTY OF POTTAWATOMIE) : INDIVIDUAL ACKNOWLEDGMENT
Oklahoma Form

RECORDED AT THE REQUEST OF
Jess Reeves

Before me, the undersigned, a Notary Public in and for said County and State, on this 6th day of Sept., 1969, personally appeared Merle I. Zweifel, to me known to be the person who executed the within and foregoing instrument and acknowledged to me that he executed the same as his free and voluntary act and deed for the uses and purposes therein set forth.

on Sept. 26, 19 69
at 53 mins, past 10 A. M.
in Book 32 of OFFICIAL
RECORDS, page 563, RECORDS
OF EUREKA COUNTY, NEVADA.
William A. DePaoli
Recorder
File No. 51386 Fee \$ 1.00

My Commission expires
January 20, 1971

Jo Beamer
JO BEAMER

32
BOOK PAGE 563

CERTIFICATE OF LOCATION OF PLACER CLAIM

This is to certify that the Reeves # 15 Placer Mining Claim, containing 160 acres, was located by Merle I. Zweifel, Locator, and Agent for

Merle I. Zweifel
Jo Beamer

Jess Reeves
W. P. Smith

Bonnie E. Zweifel
Dona Wood

Byron W. Beamer II
Maude H. Zweifel

on the 6th day of September, 1969.

This claim is situated in the Unknown Mining District, Eureka County, State of Nevada, and the area embraced comprises NW 1/4

SECTION 14 TOWNSHIP 24 North RANGE 50 EAST

THE location monument stands 200 feet due north of the center of the southern line of the claim.

The kind and amount of location work done on the claim is as follows: not less than \$20. was expended for trenching and sampling minerals.

The place where the above work done bears directly north from the center of the southern line of the claim, a distance of 250 feet.

All location and discovery work necessary to complete this location had been performed by

MERLE I. ZWEIFEL, Agent for

Dated this 6th day of September, 1969.

Locator Jess Reeves

Locator Merle I. Zweifel

Locator W. P. Smith

Locator Jo Beamer

Locator Bonnie E. Zweifel

Locator Byron W. Beamer II

Locator Dona Wood

Locator Maude H. Zweifel

STATE OF OKLAHOMA)
COUNTY OF POTTAWATOMIE) : INDIVIDUAL ACKNOWLEDGMENT
Oklahoma Form

Before me, the undersigned, a Notary Public in and for said County and State, on this 6th day of Sept., 1969, personally appeared Merle I. Zweifel, to me known to be the person who executed the within and foregoing instrument and acknowledged to me that he executed the same as his free and voluntary act and deed for the uses and purposes therein set forth.

My Commission expires
January 20, 1971


Jo Beamer
JO BEAMER

RECORDED AT THE REQUEST OF
Jess Reeves
on Sept. 26 19 69
at 53 mins. past 10 A. M.
in Book 32 of OFFICIAL
RECORDS, page 564, RECORDS
OF EUREKA COUNTY, NEVADA
Recorded 51387
File No. 51387 Fee \$ 1.00

32

564

BOOK _____ PAGE _____



CERTIFICATE OF LOCATION OF PLACER CLAIM

This is to Certify that the Reeves # 16 Placer Mining Claim, containing 160 acres, was located by Merle I. Zweifel, Locator, and Agent for

| | | | |
|------------------|-------------|-------------------|--------------------|
| Merle I. Zweifel | Jess Reeves | Bonnie E. Zweifel | Byron W. Beamer II |
| Jo Beamer | W. P. Smith | Dona Wood | Maude H. Zweifel |

on the 6th day of September, 1969.

This claim is situated in the Unknown Mining District, Eureka County, State of Nevada, and the area embraced comprises SW $\frac{1}{4}$

SECTION 14 TOWNSHIP 24 North RANGE 50 EAST

THE location monument stands 200 feet due north of the center of the southern line of the claim.

The kind and amount of location work done on the claim is as follows: not less than \$20. was expended for trenching and sampling minerals.

The place where the above work done bears directly north from the center of the southern line of the claim, a distance of 250 feet.

All location and discovery work necessary to complete this location had been performed by

MERLE I. ZWEIFEL, Agent for

Dated this 6th day of September, 1969.

Locator Jess Reeves

Locator Merle I. Zweifel

Locator W. P. Smith

Locator Jo Beamer

Locator Bonnie E. Zweifel

Locator Byron W. Beamer II

Locator Dona Wood

Locator Maude H. Zweifel

STATE OF OKLAHOMA)
COUNTY OF POTTAWATOMIE) : INDIVIDUAL ACKNOWLEDGMENT
Oklahoma Form

Before me, the undersigned, a Notary Public in and for said County and State, on this 6th day of Sept., 1969, personally appeared Merle I. Zweifel, to me known to be the person who executed the within and foregoing instrument and acknowledged to me that he executed the same as his free and voluntary act and deed for the uses and purposes therein set forth.

My Commission expires
January 20, 1971

Jo Beamer
JO BEAMER

RECORDED AT THE REQUEST OF
Jess Reeves
on Sept. 26 19 69
at 53 mins. past 10 A. M.
in Book 32 of OFFICIAL
RECORDS, page 565, RECORDS
OF EUREKA COUNTY, NEVADA
Recorder Maude H. Zweifel
File No. 51388 Fee \$ 1.00

BOOK 32 PAGE 565