

Certificate of Location of Lode Mining Claim

THIS IS TO CERTIFY that the Micron # 1 Lode Mining Claim was located by Utah Minerals Company, whose post office address appears below, on the 7th day of October, 19 69.

The general course of said lode or vein is Northerly & Southerly

The claim is situated in the Lynnecreek Mining District, Eureka County, State of Nevada, and lies in Section 20, Township 35 North, Range 51 East, Mount Diablo Meridian.

The locator claim 1500 feet in a Northerly direction and 600 feet in a Easterly & Westerly direction from the point of discovery, with a width of 300 feet on each side of the center of the vein or lode along the entire length of said claim.

The dimensions and locations of the discovery work done on the claim are as follows: and open pit 6 ft. x 20 ft. with additional bulldozer cuts.

The total cost of such work consisted of at least \$ 250.00

The corners and side centers of the claim are located and marked as follows:

From the Southwest corner, a monument marked SW Cor., thence in a Northerly direction 750 feet to the West side center corner, a monument marked WSC Cor., thence 750 feet in a Northerly direction to the North West Cor. side center, a monument marked Northeast SC, thence 600 feet in a Easterly direction to the Northeast corner, a monument marked NE Cor., thence 750 feet in a Southerly direction to the East side center corner, a monument marked ESC Cor., thence 750 feet in a Southerly direction to the So. East cor. side center, a monument marked SE corner, thence 600 feet West to the point of beginning.

Each of the above-described monuments is

All location and discovery work necessary to complete this location had been performed by Oct. 7, 19 69

Tom P. Costas, 39 Exchange Place, Rm. 26-27, Salt Lake City, Utah 84115
(Name of Locator) (Address)

(Name of Locator) (Address)

(Name of Locator) (Address)

RECORDED AT THE REQUEST OF
Utah Minerals Co.
on October 8, 19 69
at 45 mins. past 10 A. M.
in Book 33 of OFFICIAL
RECORDS, page 12, RECORDS
OF EUREKA COUNTY, NEVADA.
Mellie C. Holt
Recorder
File No. 51427 Fee \$ 1.00

TO BE FILED WITH THE COUNTY RECORDER
IN A CLEAR AND LEGIBLE FORM.

Certificate of Location of Lode Mining Claim

THIS IS TO CERTIFY that the Miscra # 2 Lode Mining Claim was located by Utah Minerals Company, whose post office address appears below, on the 7th day of October, 19 69.

The general course of said lode or vein is Northerly & Southerly.
The claim is situated in the Lynnecreek Mining District, Eureka County, State of Nevada, and lies in Section 20, Township 35 North, Range 51 East, Mount Diablo Meridian.

The locator claim 1500 feet in a Northerly direction and 600 feet in a Easterly & Westerly direction from the point of discovery, with a width of 300 feet on each side of the center of the vein or lode along the entire length of said claim.

The dimensions and locations of the discovery work done on the claim are as follows: and open pit 6 ft. x 20 ft. with additional bulldozer cuts.

The total cost of such work consisted of at least \$ 250.00

The corners and side centers of the claim are located and marked as follows:

From the Southwest corner, a monument marked SW Cor., thence in a Northerly direction 750 feet to the West side center corner, a monument marked WSC Cor., thence 750 feet in a Northerly direction to the North West Cor. side center, a monument marked Northeast SC, thence 600 feet in a Easterly direction to the Northeast corner, a monument marked NE Cor., thence 750 feet in a Southerly direction to the East side center corner, a monument marked ESC Cor., thence 750 feet in a Southerly direction to the So. East cor. side center, a monument marked SE corner sq, thence 600 feet West to the point of beginning.

Each of the above-described monuments is

All location and discovery work necessary to complete this location had been performed by Tom P. Costas, on Oct. 7, 19 69.

Tom P. Costas, President of UTAH MINERALS CO., 39 Exchange Place, Rm. 26-27, Salt Lake City, Utah 84115

(Name of Locator)

(Address)

(Name of Locator)

(Address)

RECORDED AT THE REQUEST OF
Utah Minerals Co.
October 8, 1969
of 45 mins. post 10 A. M.
in Book 33 of OFFICIAL
RECORDS, page 13
OF EUREKA COUNTY, NEVADA
Miller G. ...
Recorder
File No. 51428 Fee \$ 1.00

TO BE FILED WITH THE COUNTY RECORDER
IN A CLEAR AND LEGIBLE FORM.

Certificate of Location of Lode Mining Claim

THIS IS TO CERTIFY that the Micron # 3 Lode Mining Claim was located by Utah Minerals Company, whose post office address appears below, on the 7th day of October, 1969.

The general course of said lode or vein is Northerly & Southerly.

The claim is situated in the Lynnecreek Mining District, Eureka County, State of Nevada, and lies in Section 20, Township 35 North, Range 51 East, Mount Diablo Meridian.

The locator claim 1500 feet in a Northerly direction and 600 feet in a Easterly & Westerly direction from the point of discovery, with a width of 300 feet on each side of the center of the vein or lode along the entire length of said claim.

The dimensions and locations of the discovery work done on the claim are as follows: and open pit 6 ft. x 20 ft. with additional bulldozer cuts.

The total cost of such work consisted of at least \$ 250.00.

The corners and side centers of the claim are located and marked as follows:

From the Southwest corner, a monument marked SW Cor., thence in a Northerly direction 750 feet to the West side center corner, a monument marked WSC Cor., thence 750 feet in a Northerly direction to the North West Cor. side center, a monument marked Northeast SC, thence 600 feet in a Easterly direction to the Northeast corner, a monument marked NE Cor., thence 750 feet in a Southerly direction to the East side center corner, a monument marked ESC Cor., thence 750 feet in a Southerly direction to the So. East cor. side center, a monument marked SE corner SC, thence 600 feet West to the point of beginning.

Each of the above-described monuments is _____

All location and discovery work necessary to complete this location had been performed by Tom P. Costas, on Oct. 7, 1969.

Tom P. Costas, 39 Exchange Place, Rm. 26-27, Salt Lake City, Utah 84115
(Name of Locator) (Address)

(Name of Locator) (Address)

(Name of Locator) (Address)

RECORDED AT THE REQUEST OF
Utah Minerals Co.
on October 8, 1969
at 45 mins. past 10 A. M.
in Book 33 of OFFICIAL
RECORDS, page 14, RECORDS
OF EUREKA COUNTY, NEVADA
Recorder Melvin A. DePaol
File No. 51429 Fee \$ 1.00

TO BE FILED WITH THE COUNTY RECORDER
IN A CLEAR AND LEGIBLE FORM.

Certificate of Location of Lode Mining Claim

THIS IS TO CERTIFY that the Mignon #4 Lode Mining Claim was located by Utah Minerals Company, whose post office address appears below, on the 7th day of October, 19 69.

The general course of said lode or vein is Northerly & Southerly.

The claim is situated in the Lynnecreek Mining District, Eureka County, State of Nevada, and lies in Section 20, Township 35 North, Range 51 East, Mount Diablo Meridian.

The locator claim 1500 feet in a Northerly direction and 600 feet in a Easterly & Westerly direction from the point of discovery, with a width of 300 feet on each side of the center of the vein or lode along the entire length of said claim.

The dimensions and locations of the discovery work done on the claim are as follows: and open pit 6 ft. x 20 ft. with additional bulldozer cuts.

The total cost of such work consisted of at least \$ 250.00

The corners and side centers of the claim are located and marked as follows:

From the Southwest corner, a monument marked SW Cor., thence in a Northerly direction 750 feet to the West side center corner, a monument marked WSC Cor., thence 750 feet in a Northerly direction to the North West Cor. side center, a monument marked Northeast SC, thence 600 feet in a Easterly direction to the Northeast corner, a monument marked NE Cor., thence 750 feet in a Southerly direction to the East side center corner, a monument marked ESC Cor., thence 750 feet in a Southerly direction to the So. East cor. side center, a monument marked SE corner SE, thence 600 feet West to the point of beginning.

Each of the above-described monuments is

All location and discovery work necessary to complete this location had been performed by Tom P. Costas, on Oct. 7, 19 69.

Tom P. Costas, 39 Exchange Place, Rm. 26-27, Salt Lake City, Utah 84115
(Name of Locator) (Address)

(Name of Locator)

(Address)

(Name of Locator)

(Address)

RECORDED AT THE REQUEST OF
Utah Minerals Co.
on October 8, 19 69
at 45 mins. past 10 A. M.
in Book 33 of OFFICIAL
RECORDS, page 15, RECORDS
OF EUREKA COUNTY, NEVADA
Recorder Julius H. DeLoach
File No. 51430 Fee \$ 1.00

TO BE FILED WITH THE COUNTY RECORDER
IN A CLEAR AND LEGIBLE FORM.

Certificate of Location of Lode Mining Claim

THIS IS TO CERTIFY that the Micron # 5 Lode Mining Claim was located by Utah Minerals Company, whose post office address appears below, on the 7th day of October, 1969.

The general course of said lode or vein is Northerly & Southerly.

The claim is situated in the Lynnecreek Mining District, Eureka County, State of Nevada, and lies in Section 20, Township 35 North, Range 51 East, Mount Diablo Meridian.

The locator claim 1500 feet in a Northerly direction and 600 feet in a Easterly & Westerly direction from the point of discovery, with a width of 300 feet on each side of the center of the vein or lode along the entire length of said claim.

The dimensions and locations of the discovery work done on the claim are as follows: and open pit 6 ft. x 20 ft. with additional bulldozer cuts.

The total cost of such work consisted of at least \$ 250.00.

The corners and side centers of the claim are located and marked as follows:

From the Southwest corner, a monument marked SW Cor., thence in a Northerly direction 750 feet to the West side center corner, a monument marked WSC Cor., thence 750 feet in a Northerly direction to the North West Cor. Side center, a monument marked Northeast SC, thence 600 feet in a Easterly direction to the Northeast corner, a monument marked NE Cor., thence 750 feet in a Southerly direction to the East side center corner, a monument marked ESC Cor., thence 750 feet in a Southerly direction to the So. East cor. side center, a monument marked SE corner SC, thence 600 feet West to the point of beginning.

Each of the above-described monuments is _____

All location and discovery work necessary to complete this location had been performed by Oct. 7, 1969.

Tom P. Costas, 39 Exchange Place, Rm. 26-27, Salt Lake City, Utah 84115
(Name of Locator) (Address)

(Name of Locator) (Address)

(Name of Locator) (Address)

RECORDED AT THE REQUEST OF
Utah Minerals Co.
on October 8, 1969
at 45 mins. past 10 A. M.
in 33 of OFFICIAL
RECORDS, page 16, RECORDS
OF EUREKA COUNTY, NEVADA
Neels A. DePaul
Recorder
File No. 51431 Fee \$ 1.00

TO BE FILED WITH THE COUNTY RECORDER
IN A CLEAR AND LEGIBLE FORM.

Certificate of Location of Lode Mining Claim

THIS IS TO CERTIFY that the Micron # 6 Lode Mining Claim was located by Utah Minerals Company, whose post office address appears below, on the 7th day of October, 1969.

The general course of said lode or vein is Northerly & Southerly.

The claim is situated in the Lynncreek Mining District, Eureka County, State of Nevada, and lies in Section 20, Township 35 North, Range 51 East, Mount Diablo Meridian.

The locator claim 1500 feet in a Northerly direction and 600 feet in a Easterly & Westerly direction from the point of discovery, with a width of 300 feet on each side of the center of the vein or lode along the entire length of said claim.

The dimensions and locations of the discovery work done on the claim are as follows: and open pit 6 ft. x 20 ft. with additional bulldozer cuts.

The total cost of such work consisted of at least \$ 250.00.

The corners and side centers of the claim are located and marked as follows:

From the Southwest corner, a monument marked SW Cor., thence in a Northerly direction 750 feet to the West side center corner, a monument marked WSC Cor., thence 750 feet in a Northerly direction to the North West Cor. side center, a monument marked Northeast SC, thence 600 feet in a Easterly direction to the Northeast corner, a monument marked NE Cor., thence 750 feet in a Southerly direction to the East side center corner, a monument marked ESC Cor., thence 750 feet in a Southerly direction to the So. East cor. side center, a monument marked SE corner sq., thence 600 feet West to the point of beginning.

Each of the above-described monuments is _____

All location and discovery work necessary to complete this location had been performed by Oct. 7, 1969.

Tom P. Costas, 39 Exchange Place, Rm. 26-27, Salt Lake City, Utah 84115
(Name of Locator) of UTAH MINERALS CO. (Address)

(Name of Locator) (Address)

(Name of Locator) (Address)

TO BE FILED WITH THE COUNTY RECORDER
IN A CLEAR AND LEGIBLE FORM

RECORDED AT THE REQUEST OF
Utah Minerals Co.
on October 8, 1969
at 45 mins. past 10 A M.
in Book 33 of OFFICIAL
RECORDS, page 17 RECORDS
OF EUREKA COUNTY, NEVADA
Recorder John O. Hall
File No. 51432 Fee \$ 1.00

51433

Certificate of Location of Lode Mining Claim

THIS IS TO CERTIFY that the Micron # 7 Lode Mining Claim was located by Utah Minerals Company, whose post office address appears below, on the 7th day of October, 19 69.

The general course of said lode or vein is Northerly & Southerly

The claim is situated in the Lynncreek Mining District, Eureka County, State of Nevada, and lies in Section 20, Township 35 North, Range 51 East, Mount Diablo Meridian.

The locator claim 1500 feet in a Northerly direction and 600 feet in a Easterly & Westerly direction from the point of discovery, with a width of 300 feet on each side of the center of the vein or lode along the entire length of said claim.

The dimensions and locations of the discovery work done on the claim are as follows: and open pit 6 ft. x 20 ft. with additional bulldozer cuts.

The total cost of such work consisted of at least \$ 250.00

The corners and side centers of the claim are located and marked as follows:

From the Southwest corner, a monument marked SW Cor., thence in a Northerly direction 750 feet to the West side center corner, a monument marked WSC Cor., thence 750 feet in a Northerly direction to the North West Cor. side center, a monument marked Northeast SC, thence 600 feet in a Easterly direction to the Northeast corner, a monument marked NE Cor., thence 750 feet in a Southerly direction to the East side center corner, a monument marked ESC Cor., thence 750 feet in a Southerly direction to the So. East cor. side center, a monument marked SE corner SE, thence 600 feet West to the point of beginning.

Each of the above-described monuments is marked

All location and discovery work necessary to complete this location had been performed by Tom P. Costas, 19 69.

Tom P. Costas, 39 Exchange Place, Rm. 26-27, Salt Lake City, Utah 84115
(Name of Locator) (Address)

(Name of Locator) (Address)

(Name of Locator) (Address)

RECORDED AT THE REQUEST OF
Utah Minerals Co.
on October 8, 1969
at 45 mins. past 10 A. M.
in Book 33 of OFFICIAL
RECORDS, page 18, RECORDS
OF EUREKA COUNTY, NEVADA.
Recorder Miller C. DeLoe
File No. 51433 Fee \$ 1.00

TO BE FILED WITH THE COUNTY RECORDER
IN A CLEAR AND LEGIBLE FORM.

Certificate of Location of Lode Mining Claim

THIS IS TO CERTIFY that the Micron # 8 Lode Mining Claim was located by Utah Minerals Company, whose post office address appears below, on the 7th day of October, 19 69

The general course of said lode or vein is Northerly & Southerly
The claim is situated in the Lynncreek Mining District, Eureka County, State of Nevada, and lies in Section 20, Township 35 North, Range 51 East, Mount Diablo Meridian.

The locator claim 1500 feet in a Northerly direction and 600 feet in a Easterly & Westerly direction from the point of discovery, with a width of 300 feet on each side of the center of the vein or lode along the entire length of said claim.

The dimensions and locations of the discovery work done on the claim are as follows: and open pit 6 ft. x 20 ft. with additional bulldozer cuts.

The total cost of such work consisted of at least \$ 250.00

The corners and side centers of the claim are located and marked as follows:
From the Southwest corner, a monument marked SW Cor., thence in a Northerly direction 750 feet to the West side center corner, a monument marked WSC Cor., thence 750 feet in a Northerly direction to the North West Cor. side center, a monument marked Northeast SC, thence 600 feet in a Easterly direction to the Northeast corner, a monument marked NE Cor., thence 750 feet in a Southerly direction to the East side center corner, a monument marked ESC Cor., thence 750 feet in a Southerly direction to the So. East cor. side center, a monument marked SE corner 39, thence 600 feet West to the point of beginning.

Each of the above-described monuments is
All location and discovery work necessary to complete this location had been performed by Oct. 7, 19 69

Tom P. Costas, President of UTAH MINERALS CO. (Name of Locator)
39 Exchange Place, Rm. 26-27, Salt Lake City, Utah 84115 (Address)

TO BE FILED WITH THE COUNTY RECORDER IN A CLEAR AND LEGIBLE FORM.
RECORDED AT THE REQUEST OF Utah Minerals Co. on October 8, 19 69 at 45 mins. past 10 A. M. in Book 33 of OFFICIAL RECORDS, page 19 RECORDS OF EUREKA COUNTY, NEVADA. Recorder Miss A. S. [Signature] Fee \$ 1.00

Certificate of Location of Lode Mining Claim

THIS IS TO CERTIFY that the Micron # 9 Lode Mining Claim was located by Utah Minerals Company, whose post office address appears below, on the 7th day of October, 1969.

The general course of said lode or vein is Northerly & Southerly.

The claim is situated in the Lynnecreek Mining District, Eureka County, State of Nevada, and lies in Section 20, Township 35 North, Range 51 East, Mount Diablo Meridian.

The locator claim 1500 feet in a Northerly direction and 600 feet in a Easterly & Westerly direction from the point of discovery, with a width of 300 feet on each side of the center of the vein or lode along the entire length of said claim.

The dimensions and locations of the discovery work done on the claim are as follows: and open pit 6 ft. x 20 ft. with additional bulldozer cuts.

The total cost of such work consisted of at least \$ 250.00.

The corners and side centers of the claim are located and marked as follows:

From the Southwest corner, a monument marked SW Cor., thence in a Northerly direction 750 feet to the West side center corner, a monument marked WSC Cor., thence 750 feet in a Northerly direction to the North West Cor. side center, a monument marked Northeast SC, thence 600 feet in a Easterly direction to the Northeast corner, a monument marked NE Cor., thence 750 feet in a Southerly direction to the East side center corner, a monument marked ESC Cor., thence 750 feet in a Southerly direction to the So. East cor. side center, a monument marked SE corner 50, thence 600 feet West to the point of beginning.

Each of the above-described monuments is _____

All location and discovery work necessary to complete this location had been performed by Tom P. Costas, 1969.

Tom P. Costas, President of UTAH MINERALS CO., 39 Exchange Place, Rm. 26-27, Salt Lake City, Utah 84115

(Name of Locator) _____ (Address) _____
(Name of Locator) _____ (Address) _____
(Name of Locator) _____ (Address) _____

RECORDED AT THE REQUEST OF
Utah Minerals Co.
on October 8 1969
at 45 mins. past 10 A. M.
in Book 33 of OFFICIAL
RECORDS; page 20 RECORDS
OF SEUREKA COUNTY, NEVADA.
Recorder [Signature]
File No. 51435 Fee \$ 1.00

TO BE FILED WITH THE COUNTY RECORDER
IN A CLEAR AND LEGIBLE FORM.

Certificate of Location of Lode Mining Claim

THIS IS TO CERTIFY that the Micron # 10 Lode Mining Claim was located by Utah Minerals Company, whose post office address appears below, on the 7th day of October, 19 69

The general course of said lode or vein is Northerly & Southerly

The claim is situated in the Lynnecreek Mining District, Eureka County, State of Nevada, and lies in Section 20, Township 35 North, Range 51 East, Mount Diablo Meridian.

The locator claim 1500 feet in a Northerly direction and 600 feet in a Easterly & Westerly direction from the point of discovery, with a width of 300 feet on each side of the center of the vein or lode along the entire length of said claim.

The dimensions and locations of the discovery work done on the claim are as follows: and open pit 6 ft. x 20 ft. with additional bulldozer cuts

The total cost of such work consisted of at least \$ 250.00

The corners and side centers of the claim are located and marked as follows:

From the Southwest corner, a monument marked SW Cor., thence in a Northerly direction 750 feet to the West side center corner, a monument marked WSC Cor., thence 750 feet in a Northerly direction to the North West Cor. side center, a monument marked Northeast SC, thence 600 feet in a Easterly direction to the Northeast corner, a monument marked NE Cor., thence 750 feet in a Southerly direction to the East side center corner, a monument marked ESC Cor., thence 750 feet in a Southerly direction to the So. East cor. side center, a monument marked SE corner SC, thence 600 feet West to the point of beginning.

Each of the above-described monuments is

All location and discovery work necessary to complete this location had been performed by Oct. 7, 19 69

Tom P. Costas, President of UTAH MINERALS CO. 39 Exchange Place, Rm. 26-27, Salt Lake City, Utah 84115

(Name of Locator) (Address)
(Name of Locator) (Address)
(Name of Locator) (Address)

RECORDED AT THE REQUEST OF
Utah Minerals Co.
on October 8 19 69
at 45 miles, past 10 A. M.
in Book 33 of OFFICIAL
RECORDS, page 21, RECORDS
OF EUREKA COUNTY, NEVADA.
Willie A. Peterson
Recorder **51436**
File No. 51436 Fee \$ 1.00

TO BE FILED WITH THE COUNTY RECORDER
IN A CLEAR AND LEGIBLE FORM.

Certificate of Location of Lode Mining Claim

THIS IS TO CERTIFY that the Macron 11 Lode Mining Claim was located by Utah Minerals Company, whose post office address appears below, on the 7th day of October, 1969.

The general course of said lode or vein is Northerly & Southerly. The claim is situated in the Lynnecreek Mining District, Eureka County, State of Nevada, and lies in Section 20, Township 35 North, Range 51 East, Mount Diablo Meridian.

The locator claim 1500 feet in a Northerly direction and 600 feet in a Easterly & Westerly direction from the point of discovery, with a width of 300 feet on each side of the center of the vein or lode along the entire length of said claim.

The dimensions and locations of the discovery work done on the claim are as follows: and open pit 6 ft. x 20 ft. with additional bulldozer cuts.

The total cost of such work consisted of at least \$ 250.00

The corners and side centers of the claim are located and marked as follows:

From the Southwest corner, a monument marked SW Cor., thence in a Northerly direction 750 feet to the West side center corner, a monument marked WSC Cor., thence 7' feet in a Northerly direction to the North West Cor. side center, a monument marked Northeast SC, thence 600 feet in a Easterly direction to the Northeast corner, a monument marked NE Cor., thence 750 feet in a Southerly direction to the East side center corner, a monument marked ESC Cor., thence 750 feet in a Southerly direction to the So. East cor. side center, a monument marked SE corner sq, thence 600 feet West to the point of beginning.

Each of the above-described monuments is _____

All location and discovery work necessary to complete this location had been performed by Tom P. Costas, on Oct. 7, 1969.

Tom P. Costas, President of UTAH MINERALS CO., 39 Exchange Place, Rm. 26-27, Salt Lake City, Utah 84115

(Name of Locator) (Address)
(Name of Locator) (Address)
(Name of Locator) (Address)

RECORDED AT THE REQUEST OF
Utah Minerals Co.
on October 8, 1969
at 45 mins. past 10 A. M.
in Book 33 of OFFICIAL
RECORDS, page 22 RECORDS
OF EUREKA COUNTY, NEVADA
Recorder Willie G. Nelson
File No. 51437 Fee \$ 1.00

TO BE FILED WITH THE COUNTY RECORDER
IN A CLEAR AND LEGIBLE FORM.

51438

Certificate of Location of Lode Mining Claim

THIS IS TO CERTIFY that the Micron # 12 Lode Mining Claim was located by Utah Minerals Company, whose post office address appears below, on the 7th day of October, 19 69.

The general course of said lode or vein is Northerly & Southerly.

The claim is situated in the Lynncreek Mining District, Eureka County, State of Nevada, and lies in Section 20, Township 35 North, Range 51 East, Mount Diablo Meridian.

The locator claim 1500 feet in a Northerly direction and 600 feet in a Easterly & Westerly direction from the point of discovery, with a width of 300 feet on each side of the center of the vein or lode along the entire length of said claim.

The dimensions and locations of the discovery work done on the claim are as follows: and open pit 6 ft. x 20 ft. with additional bulldozer cuts.

The total cost of such work consisted of at least \$ 250.00.

The corners and side centers of the claim are located and marked as follows:

From the Southwest corner, a monument marked SW Cor., thence in a Northerly direction 750 feet to the West side center corner, a monument marked WSC Cor., thence 750 feet in a Northerly direction to the North West Cor. side center, a monument marked Northeast SC, thence 600 feet in a Easterly direction to the Northeast corner, a monument marked NE Cor., thence 750 feet in a Southerly direction to the East side center corner, a monument marked ESC Cor., thence 750 feet in a Southerly direction to the So. East cor. side center, a monument marked SE corner SC, thence 600 feet West to the point of beginning.

Each of the above-described monuments is _____

All location and discovery work necessary to complete this location had been performed by Tom P. Costas, on Oct. 7, 19 69.

Tom P. Costas, President of UTAH MINERALS CO. 39 Exchange Place, Rm. 26-27, Salt Lake City, Utah 84115
(Name of Locator) (Address)

(Name of Locator) (Address)

(Name of Locator) (Address)

RECORDED AT THE REQUEST OF
Utah Minerals Co.
on October 8, 19 69
at 45 mins. past 10 A. M.
in Book 33 of OFFICIAL
RECORDS, page 23, RECORDS
OF EUREKA COUNTY, NEVADA.
Recorder William A. Stewart
File No. 51438 Fee \$ 1.00

TO BE FILED WITH THE COUNTY RECORDER
IN A CLEAR AND LEGIBLE FORM.

51439

Certificate of Location of Lode Mining Claim

THIS IS TO CERTIFY that the Micron # 113 Lode Mining Claim was located by Utah Minerals Company, whose post office address appears below, on the 7th day of October, 19 69.

The general course of said lode or vein is Northerly & Southerly.

The claim is situated in the Lynnecreek Mining District, Eureka County, State of Nevada, and lies in Section 20, Township 35 North, Range 51 East, Mount Diablo Meridian.

The locator claim 1500 feet in a Northerly direction and 600 feet in a Easterly & Westerly direction from the point of discovery, with a width of 300 feet on each side of the center of the vein or lode along the entire length of said claim.

The dimensions and locations of the discovery work done on the claim are as follows: and open pit 6 ft. x 20 ft. with additional bulldozer cuts.

The total cost of such work consisted of at least \$ 250.00

The corners and side centers of the claim are located and marked as follows:

From the Southwest corner, a monument marked SW Cor., thence in a Northerly direction 750 feet to the West side center corner, a monument marked WSC Cor., thence 750 feet in a Northerly direction to the North West Cor. side center, a monument marked Northeast SC, thence 600 feet in a Easterly direction to the Northeast corner, a monument marked NE Cor., thence 750 feet in a Southerly direction to the East side center corner, a monument marked ESC Cor., thence 750 feet in a Southerly direction to the So. East cor. side center, a monument marked SE corner sq, thence 600 feet West to the point of beginning.

Each of the above-described monuments is

All location and discovery work necessary to complete this location had been performed by Tom P. Costas, 19 69.

Tom P. Costas, 39 Exchange Place, Rm. 26-27, Salt Lake City, Utah 84115
(Name of Locator) (Address)

(Name of Locator) (Address)

(Name of Locator) (Address)

RECORDED AT THE REQUEST OF
Utah Minerals Co.

on October 8, 19 69
at 45 mins. post 10 A. M.
in Book 33 of OFFICIAL
RECORDS, page 24, RECORDS
OF EUREKA COUNTY, NEVADA.
Willis A. Hepler
Recorder 51439
File No. _____ Fee \$ 1.00

TO BE FILED WITH THE COUNTY RECORDER
IN A CLEAR AND LEGIBLE FORM.

Certificate of Location of Lode Mining Claim

THIS IS TO CERTIFY that the Micron # 14 Lode Mining Claim was located by Utah Minerals Company, whose post office address appears below, on the 7th day of October, 1969.

The general course of said lode or vein is Northerly & Southerly

The claim is situated in the Lynncreek Mining District, Eureka County, State of Nevada, and lies in Section 20, Township 35 North, Range 51 East, Mount Diablo Meridian.

The locator claim 1500 feet in a Northerly direction and 600 feet in a Easterly & Westerly direction from the point of discovery, with a width of 300 feet on each side of the center of the vein or lode along the entire length of said claim.

The dimensions and locations of the discovery work done on the claim are as follows: and open pit 6 ft. x 20 ft. with additional bulldozer cuts.


The total cost of such work consisted of at least \$ 250.00

The corners and side centers of the claim are located and marked as follows:

From the Southwest corner, a monument marked SW Cor, thence in a Northerly direction 750 feet to the West side center corner, a monument marked WSC Cor, thence 750 feet in a Northerly direction to the North West Cor. side center, a monument marked Northeast SC, thence 600 feet in a Easterly direction to the Northeast corner, a monument marked NE Cor, thence 750 feet in a Southerly direction to the East side center corner, a monument marked ESC Cor, thence 750 feet in a Southerly direction to the So. East cor. side center, a monument marked SE corner SC, thence 600 feet west to the point of beginning.

Each of the above-described monuments is

All location and discovery work necessary to complete this location had been performed by Oct. 7, 1969.



Tom P. Costas, President of UTAH MINERALS CO. 39 Exchange Place, Rm. 26-27, Salt Lake City, Utah 84115
(Name of Locator) (Address)

(Name of Locator) (Address)

(Name of Locator) (Address)

RECORDED AT THE REQUEST OF Utah Minerals Co.
on October 8, 1969
at 45 mins. past 10 A. M.
in Book 33 of OFFICIAL
RECORDS, page 25, RECORDS
OF EUREKA COUNTY, NEVADA.
Recorder
File No. 51440 Fee \$ 1.00

TO BE FILED WITH THE COUNTY RECORDER
IN A CLEAR AND LEGIBLE FORM.

Certificate of Location of Lode Mining Claim

THIS IS TO CERTIFY that the Micron # 15 Lode Mining Claim was located by Utah Minerals Company, whose post office address appears below, on the 7th day of October, 1969.

The general course of said lode or vein is Northerly & Southerly.

The claim is situated in the Lynncreek Mining District, Eureka County, State of Nevada, and lies in Section 20, Township 35 North, Range 51 East, Mount Diablo Meridian.

The locator claim 1500 feet in a Northerly direction and 600 feet in a Easterly & Westerly direction from the point of discovery, with a width of 300 feet on each side of the center of the vein or lode along the entire length of said claim.

The dimensions and locations of the discovery work done on the claim are as follows: and open pit 6 ft. x 20 ft. with additional bulldozer cuts.

The total cost of such work consisted of at least \$ 250.00

The corners and side centers of the claim are located and marked as follows:

From the Southwest corner, a monument marked SW Cor., thence in a Northerly direction 750 feet to the West side center corner, a monument marked WSC Cor., thence 750 feet in a Northerly direction to the North West Cor. side center, a monument marked Northeast SC, thence 600 feet in a Easterly direction to the Northeast corner, a monument marked NE Cor., thence 750 feet in a Southerly direction to the East side center corner, a monument marked ESC Cor., thence 750 feet in a Southerly direction to the So. East cor. side center, a monument marked SE corner SC, thence 600 feet West to the point of beginning.

Each of the above-described monuments is

All location and discovery work necessary to complete this location had been performed by Tom P. Costas, 1969.

Tom P. Costas, 59 Exchange Place, Rm. 26-27, Salt Lake City, Utah 84115
(Name of Locator) (Address)

(Name of Locator) (Address)

(Name of Locator) (Address)

RECORDED AT THE REQUEST OF
Utah Minerals Co.
on October 8, 1969
at 45 mins. past 10 A. M.
in Book 33 of OFFICIAL
RECORDS, page 26 RECORDS
OF EUREKA COUNTY, NEVADA.
Recorder Walter A. Allgood
File No. 51441 Fee \$ 1.00

TO BE FILED WITH THE COUNTY RECORDER
IN A CLEAR AND LEGIBLE FORM.

Certificate of Location of Lode Mining Claim

THIS IS TO CERTIFY that the Micron # 16 Lode Mining Claim was located by Utah Minerals Company, whose post office address appears below, on the 7th day of October, 1969.

The general course of said lode or vein is Northerly & Southerly.

The claim is situated in the Lynncreek Mining District, Eureka County, State of Nevada, and lies in Section 20, Township 35 North, Range 51 East, Mount Diablo Meridian.

The locator claim 1500 feet in a Northerly direction and 600 feet in a Easterly & Westerly direction from the point of discovery, with a width of 300 feet on each side of the center of the vein or lode along the entire length of said claim.

The dimensions and locations of the discovery work done on the claim are as follows: and open pit 6 ft. x 20 ft. with additional bulldozer cuts.

The total cost of such work consisted of at least \$ 250.00.

The corners and side centers of the claim are located and marked as follows:

From the Southwest corner, a monument marked SM Cor., thence in a Northerly direction 750 feet to the West side center corner, a monument marked WSC Cor., thence 750 feet in a Northerly direction to the North West Cor. side center, a monument marked Northeast SC, thence 600 feet in a Easterly direction to the Northeast corner, a monument marked NE Cor., thence 750 feet in a Southerly direction to the East side center corner, a monument marked ESC Cor., thence 750 feet in a Southerly direction to the So. East cor. side center, a monument marked SE corner SE, thence 600 feet West to the point of beginning.

Each of the above-described monuments is

All location and discovery work necessary to complete this location had been performed by Tom P. Costas, 1969.

Tom P. Costas, 39 Exchange Place, Rm. 26-27, Salt Lake City, Utah 84115
(Name of Locator) (Address)

(Name of Locator) (Address)

(Name of Locator) (Address)

TO BE FILED WITH THE COUNTY RECORDER
IN A CLEAR AND LEGIBLE FORM.

RECORDED AT THE REQUEST OF
Utah Minerals Co.
on October 8 1969
at 45 mins. past 10 A. M.
in Book 33 of OFFICIAL
RECORDS, page 27 RECORDS
OF EUREKA COUNTY NEVADA.
William A. McNeal
Recorder 51442 Fee \$ 1.00
File No. _____

Certificate of Location of Lode Mining Claim

THIS IS TO CERTIFY that the Micron # 17 Lode Mining Claim was located by Utah Minerals Company, whose post office address appears below, on the 7th day of October, 19 69.

The general course of said lode or vein is Northerly & Southerly.
The claim is situated in the Lynncreek Mining District, Eureka County, State of Nevada, and lies in Section 20, Township 35 North, Range 51 East, Mount Diablo Meridian.

The locator claim 1500 feet in a Northerly direction and 600 feet in a Easterly & Westerly direction from the point of discovery, with a width of 300 feet on each side of the center of the vein or lode along the entire length of said claim.

The dimensions and locations of the discovery work done on the claim are as follows: and open pit 6 ft. x 20 ft. with additional bulldozer cuts.

The total cost of such work consisted of at least \$ 250.00

The corners and side centers of the claim are located and marked as follows:

From the Southwest corner, a monument marked SW Cor., thence in a Northerly direction 750 feet to the West side center corner, a monument marked WSC Cor., thence 750 feet in a Northerly direction to the North West Cor. Side center, a monument marked Northeast SC, thence 600 feet in a Easterly direction to the Northeast corner, a monument marked NE Cor., thence 750 feet in a Southerly direction to the East side center corner, a monument marked ESC Cor., thence 750 feet in a Southerly direction to the So. East cor. side center, a monument marked SE corner SC, thence 600 feet West to the point of beginning.

Each of the above-described monuments is

All location and discovery work necessary to complete this location had been performed by Oct. 7, 19 69.

Tom P. Costas, 39 Exchange Place, Rm. 26-27, Salt Lake City, Utah 84115
(Name of Locator) (Address)

(Name of Locator) (Address)

(Name of Locator) (Address)

TO BE FILED WITH THE COUNTY RECORDER
IN A CLEAR AND LEGIBLE FORM.

RECORDED AT THE REQUEST OF
Utah Minerals Co.
on October 8, 19 69
at 45 mins. past 10 A. M.
in Book 33 of OFFICIAL
RECORDS, page 28 RECORDS
OF EUREKA COUNTY, NEVADA
Recorder M. P. ...
File No. 51443 Fee \$ 1.00

Certificate of Location of Lode Mining Claim

THIS IS TO CERTIFY that the Micron # 18 Lode Mining Claim was located by Utah Minerals Company, whose post office address appears below, on the 7th day of October, 1969.

The general course of said lode or vein is Northerly & Southerly

The claim is situated in the Lynncreek Mining District, Eureka County, State of Nevada, and lies in Section 20, Township 35 North, Range 51 East, Mount Diablo Meridian.

The locator claim 1500 feet in a Northerly direction and 600 feet in a Easterly & Westerly direction from the point of discovery, with a width of 300 feet on each side of the center of the vein or lode along the entire length of said claim.

The dimensions and locations of the discovery work done on the claim are as follows: and open pit 6 ft. x 20 ft. with additional bulldozer cuts.

The total cost of such work consisted of at least \$ 250.00

The corners and side centers of the claim are located and marked as follows:

From the Southwest corner, a monument marked SW Cor., thence in a Northerly direction 750 feet to the West side center corner, a monument marked WSC Cor., thence 750 feet in a Northerly direction to the North West Cor. side center, a monument marked Northeast SC, thence 600 feet in a Easterly direction to the Northeast corner, a monument marked NE Cor., thence 750 feet in a Southerly direction to the East side center corner, a monument marked ESC Cor., thence 750 feet in a Southerly direction to the So. East cor. side center, a monument marked SE corner 99, thence 600 feet West to the point of beginning.

Each of the above-described monuments is

All location and discovery work necessary to complete this location had been performed by Oct. 7, 1969

Tom P. Costas, 39 Exchange Place, Rm. 26-27, Salt Lake City, Utah 84115
(Name of Locator) (Address)

(Name of Locator) (Address)

(Name of Locator) (Address)

RECORDED AT THE REQUEST OF
Utah Minerals Co.
on October 8 1969
at 45 mins. past 10 A. M.
in Book 33 of OFFICIAL
RECORDS, page 29, RECORDS
OF EUREKA COUNTY, NEVADA
Recorder Allen G. McPar
File No. 51444 Fee \$ 1.00

TO BE FILED WITH THE COUNTY RECORDER
IN A CLEAR AND LEGIBLE FORM.

Certificate of Location of Lode Mining Claim

THIS IS TO CERTIFY that the Micron # 19 Lode Mining Claim was located by Utah Minerals Company, whose post office address appears below, on the 7th day of October, 19 69.

The general course of said lode or vein is Northerly & Southerly.

The claim is situated in the Lynnecreek Mining District, Eureka County, State of Nevada, and lies in Section 20, Township 35 North, Range 51 East, Mount Diablo Meridian.

The locator claim 1500 feet in a Northerly direction and 600 feet in a Easterly & Westerly direction from the point of discovery, with a width of 300 feet on each side of the center of the vein or lode along the entire length of said claim.

The dimensions and locations of the discovery work done on the claim are as follows: and open pit 6 ft. x 20 ft. with additional bulldozer cuts.

The total cost of such work consisted of at least \$ 250.00

The corners and side centers of the claim are located and marked as follows:

From the Southwest corner, a monument marked SW Cor., thence in a Northerly direction 750 feet to the West side center corner, a monument marked WSC Cor., thence 750 feet in a Northerly direction to the North West Cor. side center, a monument marked Northeast SC, thence 600 feet in a Easterly direction to the Northeast corner, a monument marked NE Cor., thence 750 feet in a Southerly direction to the East side center corner, a monument marked ESC Cor., thence 750 feet in a Southerly direction to the So. East cor. stop here, a monument marked SE corner sq, thence 600 feet West to the point of beginning.

Each of the above-described monuments is

All location and discovery work necessary to complete this location had been performed by Oct. 7, 19 69.

Tom P. Costas (Name of Locator), 39 Exchange Place, Rm. 26-27, Salt Lake City, Utah 84115 (Address)
Tom P. Costas, President of UTAH MINERALS CO.
(Name of Locator) (Address)
(Name of Locator) (Address)

RECORDED AT THE REQUEST OF Utah Minerals Co. on October 8, 19 69 at 45 mins. past 10 A. M. in Book 33 of OFFICIAL RECORDS, page 30, RECORDS OF EUREKA COUNTY, NEVADA. Melvin C. Paul Recorder File No. 51445 Fee \$ 1.00

TO BE FILED WITH THE COUNTY RECORDER IN A CLEAR AND LEGIBLE FORM.

Certificate of Location of Lode Mining Claim

THIS IS TO CERTIFY that the Micon # 20 Lode Mining Claim was located by Utah Minerals Company, whose post office address appears below, on the 7th day of October, 19 69.

The general course of said lode or vein is Northerly & Southerly.

The claim is situated in the Lynnecreek Mining District, Eureka County, State of Nevada, and lies in Section 20, Township 35 North, Range 51 East, Mount Diablo Meridian.

The locator claim 1500 feet in a Northerly direction and 600 feet in a Easterly & Westerly direction from the point of discovery, with a width of 300 feet on each side of the center of the vein or lode along the entire length of said claim.

The dimensions and locations of the discovery work done on the claim are as follows: and open pit 6 ft. x 20 ft. with additional bulldozer cuts.

The total cost of such work consisted of at least \$ 250.00

The corners and side centers of the claim are located and marked as follows:

From the Southwest corner, a monument marked SW Cor., thence in a Northerly direction 750 feet to the West side center corner, a monument marked WSC Cor., thence 750 feet in a Northerly direction to the North West Cor. Side center, a monument marked Northeast SC, thence 600 feet in a Easterly direction to the Northeast corner, a monument marked NE Cor., thence 750 feet in a Southerly direction to the East side center corner, a monument marked ESC Cor., thence 750 feet in a Southerly direction to the So. East cor. side center, a monument marked SE corner SC, thence 600 feet West to the point of beginning.

Each of the above-described monuments is

All location and discovery work necessary to complete this location had been performed by on Oct. 7, 19 69.

Tom P. Cos 25, 39 Exchange Place, Rm. 26-27, Salt Lake City, Utah 84115
(Name of Locator) (Address)

(Name of Locator) (Address)

(Name of Locator) (Address)

RECORDED AT THE REQUEST OF
Utah Minerals Co.
on October 8, 19 69
at 45 mins. past 10 A. M.
in Book 33 of OFFICIAL
RECORDS, page 31, RECORDS
OF EUREKA COUNTY, NEVADA
Recorded by Willis A. McPool
File No. 51446 Fee \$ 1.00

TO BE FILED WITH THE COUNTY RECORDER
IN A CLEAR AND LEGIBLE FORM.

Certificate of Location of Lode Mining Claim

THIS IS TO CERTIFY that the Miner # 21 Lode Mining Claim was located by Ulab Minerals Company, whose post office address appears below, on the 7th day of October, 19 69.

The general course of said lode or vein is Northerly & Southerly

The claim is situated in the Lynnecreek Mining District, Eureka County, State of Nevada, and lies in Section 20, Township 35 North, Range 51 East, Mount Diablo Meridian.

The locator claim 1500 feet in a Northerly direction and 600 feet in a Easterly & Westerly direction from the point of discovery, with a width of 300 feet on each side of the center of the vein or lode along the entire length of said claim.

The dimensions and locations of the discovery work done on the claim are as follows: and open pit 6 ft. x 20 ft. with additional bulldozer cuts

The total cost of such work consisted of at least \$ 250.00

The corners and side centers of the claim are located and marked as follows:

From the Southwest corner, a monument marked SW Cor., thence in a Northerly direction 750 feet to the West side center corner, a monument marked WSC Cor., thence 750 feet in a Northerly direction to the North West Cor. side center, a monument marked Northeast SC, thence 600 feet in a Easterly direction to the Northeast corner, a monument marked NE Cor., thence 750 feet in a Southerly direction to the East side center corner, a monument marked ESC Cor., thence 750 feet in a Southerly direction to the So. East cor. side center, a monument marked SE corner sq, thence 600 feet West to the point of beginning.

Each of the above-described monuments is

All location and discovery work necessary to complete this location had been performed by Tom P. Costas, on Oct. 7, 19 69.

Tom P. Costas, 39 Exchange Place, Rm. 26-27, Salt Lake City, Utah 84115
(Name of Locator) (Address)

(Name of Locator) (Address)

(Name of Locator) (Address)

RECORDED AT THE REQUEST OF
Utah Minerals Co.
October 8 1969
on at 45 mins past 10 A M.
in Book 33 of OFFICIAL
RECORDS, page 32 RECORDS
OF EUREKA COUNTY, NEVADA
Records: 51447 Fee \$ 1.00
File No.

TO BE FILED WITH THE COUNTY RECORDER
IN A CLEAR AND LEGIBLE FORM.

Certificate of Location of Lode Mining Claim

THIS IS TO CERTIFY that the Micron # 22 Lode Mining Claim was located by Utah Minerals Company, whose post office address appears below, on the 7th day of October, 19 69.

The general course of said lode or vein is Northerly & Southerly.

The claim is situated in the Lynncreek Mining District, Eureka County, State of Nevada, and lies in Section 20, Township 35 North, Range 51 East, Mount D. M. Meridian.

The locator claim 1500 feet in a Northerly direction and 600 feet in a Easterly & Westerly direction from the point of discovery, with a width of 300 feet on each side of the center of the vein or lode along the entire length of said claim.

The dimensions and locations of the discovery work done on the claim are as follows: and open pit 6 ft. x 20 ft. with additional bulldozer cuts,

The total cost of such work consisted of at least \$ 250.00

The corners and side centers of the claim are located and marked as follows:

From the Southwest corner, a monument marked SW Cor., thence in a Northerly direction 750 feet to the West side center corner, a monument marked WSC Cor., thence 750 feet in a Northerly direction to the North West Cor. side center, a monument marked Northeast SC, thence 600 feet in a Easterly direction to the Northeast corner, a monument marked NE Cor., thence 750 feet in a Southerly direction to the East side center corner, a monument marked ESC Cor., thence 750 feet in a Southerly direction to the So. East cor. side center, a monument marked SE corner SC, thence 600 feet West to the point of beginning.

Each of the above-described monuments is

All location and discovery work necessary to complete this location had been performed by Tom P. Costas, on Oct. 7, 19 69.

Tom P. Costas, President of UTAH MINERALS CO. 39 Exchange Place, Rm. 26-27, Salt Lake City, Utah 84115

(Name of Locator)

(Address)

(Name of Locator)

(Address)

RECORDED AT THE REQUEST OF
Utah Minerals Co.
on October 8, 19 69
at 45 mins. past 10 A. M.
in Book 33 of OFFICIAL
RECORDS, page 33, RECORDS
OF EUREKA COUNTY, NEVADA
Shelby A. McLeod
Recorder 51448
File No. 51448 Fee \$ 1.00

TO BE FILED WITH THE COUNTY RECORDER
IN A CLEAR AND LEGIBLE FORM.

Certificate of Location of Lode Mining Claim

THIS IS TO CERTIFY that the Micron # 24 Lode Mining Claim was located by Utah Minerals Company, whose post office address appears below, on the 7th day of October, 1969.

The general course of said lode or vein is Northerly & Southerly.

The claim is situated in the Lynncreek Mining District, Eureka County, State of Nevada, and lies in Section 20, Township 35 North, Range 51 East, Mount Diablo Meridian.

The locator claim 1500 feet in a Northerly direction and 600 feet in a Easterly & Westerly direction from the point of discovery, with a width of 300 feet on each side of the center of the vein or lode along the entire length of said claim.

The dimensions and locations of the discovery work done on the claim are as follows: and open pit 6 ft. x 20 ft. with additional bulldozer cuts.

The total cost of such work consisted of at least \$ 250.00

The corners and side centers of the claim are located and marked as follows:

From the Southwest corner, a monument marked SW Cor., thence in a Northerly direction 750 feet to the West side center corner, a monument marked WSC Cor., thence 750 feet in a Northerly direction to the North West Cor. side center, a monument marked Northeast SC, thence 600 feet in a Easterly direction to the Northeast corner, a monument marked NE Cor., thence 750 feet in a Southerly direction to the East side center corner, a monument marked ESC Cor., thence 750 feet in a Southerly direction to the So. East cor. side center, a monument marked SE corner sq, thence 600 feet West to the point of beginning.

Each of the above-described monuments is

All location and discovery work necessary to complete this location had been performed by Tom P. Costas on Oct. 7, 1969.

Tom P. Costas, President of UTAH MINERALS CO., 39 Exchange Place, Rm. 26-27, Salt Lake City, Utah 84115

(Name of Locator) (Address)

(Name of Locator) (Address)

(Name of Locator) (Address)

RECORDED AT THE REQUEST OF
Utah Minerals Co.
on October 8, 1969
at 45 mins, past 10 A. M.
in Book 33 of OFFICIAL
RECORDS, 35 RECORDS
OF EUREKA COUNTY, NEVADA
Recorder William G. Allen
No. 51450 Fee \$ 1.00

TO BE FILED WITH THE COUNTY RECORDER
IN A CLEAR AND LEGIBLE FORM.

Certificate of Location of Lode Mining Claim

THIS IS TO CERTIFY that the Micron # 25 Lode Mining Claim was located by Utah Minerals Company, whose post office address appears below, on the 7th day of October, 19 69.

The general course of said lode or vein is Northerly & Southerly.

The claim is situated in the Lynncreek Mining District, Eureka County, State of Nevada, and lies in Section 20, Township 35 North, Range 51 East, Mount Diablo Meridian.

The locator claim 1500 feet in a Northerly direction and 600 feet in a Easterly & Westerly direction from the point of discovery, with a width of 300 feet on each side of the center of the vein or lode along the entire length of said claim.

The dimensions and locations of the discovery work done on the claim are as follows: and open pit 6 ft. x 20 ft. with additional bulldozer cuts.


The total cost of such work consisted of at least \$ 250.00.

The corners and side centers of the claim are located and marked as follows:

From the Southwest corner, a monument marked SW Cor., thence in a Northerly direction 750 feet to the West side center corner, a monument marked WSC Cor., thence 750 feet in a Northerly direction to the North West Cor. side center, a monument marked Northeast SC, thence 600 feet in a Easterly direction to the Northeast corner, a monument marked NE Cor., thence 750 feet in a Southerly direction to the East side center corner, a monument marked ESC Cor., thence 750 feet in a Southerly direction to the So. East cor. side center, a monument marked SE corner SC, thence 600 feet West to the point of beginning.

Each of the above-described monuments is _____

All location and discovery work necessary to complete this location had been performed by Oct. 7, 19 69.



Tom P. Costas, President of UTAH MINERALS CO., 39 Exchange Place, Rm. 26-27, Salt Lake City, Utah 84115

(Name of Locator) (Address)
(Name of Locator) (Address)
(Name of Locator) (Address)

RECORDED AT THE REQUEST OF
Utah Minerals Co.
on October 8, 19 69
at 45 mins. past 10 A. M.
in Book 33 of OFFICIAL
RECORDS, page 36 RECORDS
OF EUREKA COUNTY, NEVADA
Recorded William C. McPart
File No. 51451 Fee \$ 1.00

TO BE FILED WITH THE COUNTY RECORDER
IN A CLEAR AND LEGIBLE FORM.

Certificate of Location of Lode Mining Claim

THIS IS TO CERTIFY that the Mineral # 26 Lode Mining Claim was located by Utah Minerals Company, whose post office address appears below, on the 7th day of October, 19 69.

The general course of said lode or vein is Northerly & Southerly. The claim is situated in the Lynnecreek Mining District, Eureka County, State of Nevada, and lies in Section 20, Township 35 North, Range 51 East, Mount Diablo Meridian.

The locator claim 1500 feet in a Northerly direction and 600 feet in a Easterly & Westerly direction from the point of discovery, with a width of 300 feet on each side of the center of the vein or lode along the entire length of said claim.

The dimensions and locations of the discovery work done on the claim are as follows: and open pit 6 ft. x 20 ft. with additional bulldozer cuts.

The total cost of such work consisted of at least \$ 250.00.

The corners and side centers of the claim are located and marked as follows:

From the Southwest corner, a monument marked SW Cor., thence in a Northerly direction 750 feet to the West side center corner, a monument marked WSC Cor., thence 750 feet in a Northerly direction to the North West Cor. side center, a monument marked Northeast SC, thence 600 feet in a Easterly direction to the Northeast corner, a monument marked NE Cor., thence 750 feet in a Southerly direction to the East side center corner, a monument marked ESC Cor., thence 750 feet in a Southerly direction to the So. East cor. side center, a monument marked SE corner sq, thence 600 feet West to the point of beginning.

Each of the above-described monuments is _____

All location and discovery work necessary to complete this location had been performed by Tom P. Costas, on Oct. 7, 19 69.

Tom P. Costas, (Name of Locator), 39 Exchange Place, Rm. 26-27, Salt Lake City, Utah 84115 (Address)

(Name of Locator)

(Address)

(Name of Locator)

(Address)

RECORDED AT THE REQUEST OF Utah Minerals Co.
on October 8, 19 69
at 45 mins. past 10 A. M.
in Book 33 of OFFICIAL
RECORDS, page 37
OF EUREKA COUNTY, NEVADA.
Willie A. DePaul
Recorder
File No. 51452 Fee \$ 1.00

TO BE FILED WITH THE COUNTY RECORDER
IN A CLEAR AND LEGIBLE FORM.

Certificate of Location of Lode Mining Claim

THIS IS TO CERTIFY that the Micron # 27 Lode Mining Claim was located by Utah Minerals Company, whose post office address appears below, on the 7th day of October, 1969.

The general course of said lode or vein is Northerly & Southerly.

The claim is situated in the Lynnecreek Mining District, Eureka County, State of Nevada, and lies in Section 20, Township 35 North, Range 51 East, Mount Diablo Meridian.

The locator claim 1500 feet in a Northerly direction and 600 feet in a Easterly & Westerly direction from the point of discovery, with a width of 300 feet on each side of the center of the vein or lode along the entire length of said claim.

The dimenstons and locations of the discovery work done on the claim are as follows: and open pit 6 ft. x 20 ft. with additional bulldozer cuts.

The total cost of such work consisted of at least \$ 250.00.

The corners and side centers of the claim are located and marked as follows:

From the Southwest corner, a monument marked SW Cor., thence in a Northerly direction 750 feet to the West side center corner, a monument marked WSC Cor., thence 750 feet in a Northerly direction to the North West Cor. side center, a monument marked Northeast SC, thence 600 feet in a Easterly direction to the Northeast corner, a monument marked NE Cor., thence 750 feet in a Southerly direction to the East side center corner, a monument marked ESC Cor., thence 750 feet in a Southerly direction to the So. East cor. side center, a monument marked SE corner sq, thence 600 feet West to the point of beginning.

Each of the above-described monuments is

All location and discovery work necessary to complete this location had been performed by Tom P. Costas, on Oct. 7, 1969.

Tom P. Costas, 39 Exchange Place, Rm. 26-27, Salt Lake City, Utah 84115
(Name of Locator) (Address)
(Name of Locator) (Address)
(Name of Locator) (Address)

RECORDED AT THE REQUEST OF
Utah Minerals Co.
on October 8, 1969
at 45 mins past 10 A. M.
in Book 33 of OFFICIAL
RECORDS, page 38 RECORDS
OF EUREKA COUNTY, NEVADA
Recorder Adrian G. McLeod
File No. 51453 Fee \$ 1.00

TO BE FILED WITH THE COUNTY RECORDER
IN A CLEAR AND LEGIBLE FORM.

Certificate of Location of Lode Mining Claim

THIS IS TO CERTIFY that the Miner # 28 Lode Mining Claim was located by Utah Minerals Company, whose post office address appears below, on the 7th day of October, 19 69.

The general course of said lode or vein is Northerly & Southerly.

The claim is situated in the Lynncreek Mining District, Eureka County, State of Nevada, and lies in Section 20, Township 35 North, Range 51 East, Mount Diablo Meridian.

The locator claim 1500 feet in a Northerly direction and 600 feet in a Easterly & Westerly direction from the point of discovery, with a width of 300 feet on each side of the center of the vein or lode along the entire length of said claim.

The dimensions and locations of the discovery work done on the claim are as follows: and open pit 6 ft. x 20 ft. with additional bulldozer cuts.

The total cost of such work consisted or at least \$ 250.00.

The corners and side centers of the claim are located and marked as follows:

From the Southwest corner, a monument marked SW Cor., thence in a Northerly direction 750 feet to the West side center corner, a monument marked WSC Cor., thence 750 feet in a Northerly direction to the North West Cor. side center, a monument marked Northeast SC, thence 600 feet in a Easterly direction to the Northeast corner, a monument marked NE Cor., thence 750 feet in a Southerly direction to the East side center corner, a monument marked ESC Cor., thence 750 feet in a Southerly direction to the So. East cor. side center, a monument marked SE corner sq, thence 600 feet West to the point of beginning.

Each of the above-described monuments is _____

All location and discovery work necessary to complete this location had been performed by Tom P. Costas on Oct. 7, 19 69.

Tom P. Costas, President of UTAH MINERALS CO., 59 Exchange Place, Rm. 26-27, Salt Lake City, Utah 84115

(Name of Locator)

(Address)

(Name of Locator)

(Address)

RECORDED AT THE REQUEST OF
Utah Minerals Co.
on October 8 19 69
at 45 mins past 10 A. M.
in Book 33 of OFFICIAL
RECORDS, page 39 RECORDS
OF EUREKA COUNTY, NEVADA
Recorder Willie D. McLeod
File No. 51454 Fee \$ 1.00

TO BE FILED WITH THE COUNTY RECORDER
IN A CLEAR AND LEGIBLE FORM

Certificate of Location of Lode Mining Claim

THIS IS TO CERTIFY that the Micron # 30 Lode Mining Claim was located by Utah Minerals Company, whose post office address appears below, on the 7th day of October, 1969.

The general course of said lode or vein is Northerly & Southerly

The claim is situated in the Lynncreek Mining District, Eureka County, State of Nevada, and lies in Section 20, Township 35 North, Range 51 East, Mount Diablo Meridian.

The locator claim 1500 feet in a Northerly direction and 600 feet in a Easterly & Westerly direction from the point of discovery, with a width of 300 feet on each side of the center of the vein or lode along the entire length of said claim.

The dimensions and locations of the discovery work done on the claim are as follows: and open pit 10 ft. x 20 ft. with additional bulldozer cuts.


The total cost of such work consisted of at least \$ 250.00

The corners and side centers of the claim are located and marked as follows:

From the Southwest corner, a monument marked SW Cor., thence in a Northerly direction 750 feet to the West side center corner, a monument marked WSC Cor., thence 750 feet in a Northerly direction to the North West Cor. side center, a monument marked Northeast SC, thence 600 feet in a Easterly direction to the Northeast corner, a monument marked NE Cor., thence 750 feet in a Southerly direction to the East side center corner, a monument marked ESC Cor., thence 750 feet in a Southerly direction to the So. East cor. side center, a monument marked SE corner SC, thence 600 feet West to the point of beginning.

Each of the above-described monuments is

All location and discovery work necessary to complete this location had been performed by Oct. 7, 1969



Tom P. Costas, President of UTAH MINERALS CO., 39 Exchange Place, Rm. 26-27, Salt Lake City, Utah 84115

(Name of Locator) (Address)
(Name of Locator) (Address)
(Name of Locator) (Address)

RECORDED AT THE REQUEST OF
Utah Minerals Co.
on October 8, 1969
at 45 mins. past 10 A. M.
in Book 33 of OFFICIAL
RECORDS, page 41, RECORDS
OF EUREKA COUNTY NEVADA
Recorded Billie C. Woodcock
File No. 51456 Fee \$ 1.00

TO BE FILED WITH THE COUNTY RECORDER
IN A CLEAR AND LEGIBLE FORM.

Certificate of Location of Lode Mining Claim

THIS IS TO CERTIFY that the _____ Micron # 31 Lode Mining Claim was located by Utah Minerals Company, whose post office address appears below, on the 7th day of October, 19 69.

The general course of said lode or vein is Northerly & Southerly.

The claim is situated in the Lynncreek Mining District, Eureka County, State of Nevada, and lies in Section 20, Township 35 North, Range 51 East, Mount Diablo Meridian.

The locator claim 1500 feet in a Northerly direction and 600 feet in a Easterly & Westerly direction from the point of discovery, with a width of 300 feet on each side of the center of the vein or lode along the entire length of said claim.

The dimensions and locations of the discovery work done on the claim are as follows: _____ and open pit 6 ft. x 20 ft. with additional bulldozer cuts.


The total cost of such work consisted of at least \$ 250.00

The corners and side centers of the claim are located and marked as follows:

From the Southwest corner, a monument marked SW Cor., thence in a Northerly direction 750 feet to the West side center corner, a monument marked WSC Cor., thence 750 feet in a Northerly direction to the North West Cor. ~~side~~ center, a monument marked Northeast SC, thence 600 feet in a Easterly direction to the Northeast corner, a monument marked NE Cor., thence 750 feet in a Southerly direction to the East side center corner, a monument marked ESC Cor., thence 750 feet in a Southerly direction to the So. East cor. ~~side center~~, a monument marked SF corner SC, thence 600 feet West to the point of beginning.

Each of the above-described monuments is _____

All location and discovery work necessary to complete this location had been performed by Oct. 7, 19 69.



39 Exchange Place, Rm. 26-27, Salt Lake City, Utah 84115
(Name of Locator) (Address)

Tom P. Costas, President of UTAH MINERALS CO.
(Name of Locator) (Address)

(Name of Locator) (Address)

(Name of Locator) (Address)

RECORDED AT THE REQUEST OF
Utah Minerals Co.
on October 8, 19 69
at 45 mins past 10 A. M.
in Book 33 of OFFICIAL
RECORDS, page 42 RECORDS
OF EUREKA COUNTY NEVADA
Recorder 51457
File No. _____ Fee \$ 1.00

TO BE FILED WITH THE COUNTY RECORDER
IN A CLEAR AND LEGIBLE FORM

Certificate of Location of Lode Mining Claim

THIS IS TO CERTIFY that the Micron # 32 Lode Mining Claim was located by Utah Minerals Company, whose post office address appears below, on the 7th day of October, 19 69.

The general course of said lode or vein is Northerly & Southerly. The claim is situated in the Lynncreek Mining District, Eureka County, State of Nevada, and lies in Section 20, Township 35 North, Range 51 East, Mount Diablo Meridian.

The locator claim 1500 feet in a Northerly direction and 600 feet in a Easterly & Westerly direction from the point of discovery, with a width of 300 feet on each side of the center of the vein or lode along the entire length of said claim.

The dimensions and locations of the discovery work done on the claim are as follows: and open pit 6 ft. x 20 ft. with additional bulldozer cuts.


The total cost of such work consisted of at least \$ 250.00.

The corners and side centers of the claim are located and marked as follows:

From the Southwest corner, a monument marked SW Cor., thence in a Northerly direction 750 feet to the West side center corner, a monument marked WSC Cor., thence 750 feet in a Northerly direction to the North West Cor. side center, a monument marked Northeast SC, thence 600 feet in a Easterly direction to the Northeast corner, a monument marked NE Cor., thence 750 feet in a Southerly direction to the East side center corner, a monument marked ESC Cor., thence 750 feet in a Southerly direction to the So. East cor. side center, a monument marked SE corner sq, thence 600 feet West to the point of beginning.

Each of the above-described monuments is _____.

All location and discovery work necessary to complete this location had been performed by Tom P. Costas, on Oct. 7, 19 69.



39 Exchange Place, Rm. 26-27, Salt Lake City, Utah 84115
(Name of Locator) (Address)

Tom P. Costas, President of UTAH MINERALS CO.
(Name of Locator) (Address)

(Name of Locator) (Address)

RECORDED AT THE REQUEST OF
Utah Minerals Co.
on October 8, 19 69
at 45 mins. past 10 A. M.
in Book 33 of OFFICIAL
RECORDS, page 43, RECORDS
OF EUREKA COUNTY, NEVADA
Mary A. Wilson
Recorder 51458
File No. _____ Fee \$ 1.00

TO BE FILED WITH THE COUNTY RECORDER
IN A CLEAR AND LEGIBLE FORM.

Certificate of Location of Lode Mining Claim

THIS IS TO CERTIFY that the Micron # 33 Lode Mining Claim was located by Utah Minerals Company, whose post office address appears below, on the 7th day of October, 19 69.

The general course of said lode or vein is Northerly & Southerly.

The claim is situated in the Lynn Creek Mining District, Eureka County, State of Nevada, and lies in Section 20, Township 35 North, Range 51 East, Mount Diablo Meridian.

The locator claim 1500 feet in a Northerly direction and 600 feet in a Easterly & Westerly direction from the point of discovery, with a width of 300 feet on each side of the center of the vein or lode along the entire length of said claim.

The dimensions and locations of the discovery work done on the claim are as follows: and open pit 6 ft. x 20 ft. with additional bulldozer cuts.

The total cost of such work consisted of at least \$ 250.00.

The corners and side centers of the claim are located and marked as follows:

From the Southwest corner, a monument marked SW Cor., thence in a Northerly direction 750 feet to the West side center corner, a monument marked WSC Cor., thence 750 feet in a Northerly direction to the North West Cor. side center, a monument marked Northeast SC, thence 600 feet in a Easterly direction to the Northeast corner, a monument marked NE Cor., thence 750 feet in a Southerly direction to the East side center corner, a monument marked ESC Cor., thence 750 feet in a Southerly direction to the So. East cor. side center, a monument marked SE corner sq, thence 600 feet West to the point of beginning.

Each of the above-described monuments is

All location and discovery work necessary to complete this location had been performed by Tom P. Costas, on Oct. 7, 19 69.

Tom P. Costas (Name of Locator), 39 Exchange Place, Rm. 26-27, Salt Lake City, Utah 84115 (Address)

(Name of Locator) (Address)

(Name of Locator) (Address) RECORDED AT THE REQUEST OF Utah Minerals Co.

on October 8, 19 69
at 45 mins past 10 A. M.
in Book 33 of OFFICIAL RECORDS, page 44 RECORDS OF EUREKA COUNTY, NEVADA
Recorder Willis A. Miller
File No. 51459 Fee 1.00

TO BE FILED WITH THE COUNTY RECORDER IN A CLEAR AND LEGIBLE FORM.

Certificate of Location of Lode Mining Claim

THIS IS TO CERTIFY that the Micron # 34 Lode Mining Claim was located by Utah Minerals Company, whose post office address appears below, on the 7th day of October, 19 69.

The general course of said lode or vein is Northerly & Southerly.

The claim is situated in the Lynnecreek Mining District, Eureka County, State of Nevada, and lies in Section 20, Township 35 North, Range 51 East, Mount Diablo Meridian.

The locator claim 1500 feet in a Northerly direction and 600 feet in a Easterly & Westerly direction from the point of discovery, with a width of 300 feet on each side of the center of the vein or lode along the entire length of said claim.

The dimensions and locations of the discovery work done on the claim are as follows: and open pit 6 ft. x 20 ft. with additional bulldozer cuts.

The total cost of such work consisted of at least \$ 250.00

The corners and side centers of the claim are located and marked as follows:

From the Southwest corner, a monument marked SW Cor., thence in a Northerly direction 750 feet to the West side center corner, a monument marked WSC Cor., thence 750 feet in a Northerly direction to the North West Cor. side center, a monument marked Northeast SC, thence 600 feet in a Easterly direction to the Northeast corner, a monument marked NE Cor., thence 750 feet in a Southerly direction to the East side center corner, a monument marked ESC Cor., thence 750 feet in a Southerly direction to the So. East cor. side center, a monument marked SE corner sq, thence 600 feet West to the point of beginning.

Each of the above-described monuments is _____

All location and discovery work necessary to complete this location had been performed by Oct. 7, 19 69.

Tom P. Costas, President of UTAH MINERALS CO., 39 Exchange Place, Rm. 26-27, Salt Lake City, Utah 84115

(Name of Locator)

(Address)

(Name of Locator)

(Address)

RECORDED AT THE REQUEST OF
Utah Minerals Co.
on October 8, 19 69
at 45 mins. past 10 A. M.
in Book 33 of OFFICIAL
RECORDS, page 45 RECORDS
OF EUREKA COUNTY, NEVADA
Recorder Willie A. Nelson
File No. 51460 Fee \$ 1.00

TO BE FILED WITH THE COUNTY RECORDER
IN A CLEAR AND LEGIBLE FORM.

Certificate of Location of Lode Mining Claim

THIS IS TO CERTIFY that the Micron # 35 Lode Mining Claim was located by Utah Minerals Company, whose post office address appears below, on the 7th day of October, 1969.

The general course of said lode or vein is Northerly & Southerly.

The claim is situated in the Lynnecreek Mining District, Eureka County, State of Nevada, and lies in Section 20, Township 35 North, Range 51 East, Mount Diablo Meridian.

The locator claim 1500 feet in a Northerly direction and 600 feet in a Easterly & Westerly direction from the point of discovery, with a width of 300 feet on each side of the center of the vein or lode along the entire length of said claim.

The dimensions and locations of the discovery work done on the claim are as follows: and open pit 6 ft. x 20 ft. with additional bulldozer cuts.

The total cost of such work consisted of at least \$ 250.00.

The corners and side centers of the claim are located and marked as follows:

From the Southwest corner, a monument marked SW Cor., thence in a Northerly direction 750 feet to the West side center corner, a monument marked WSC Cor., thence 750 feet in a Northerly direction to the North West Cor. side center, a monument marked Northeast SC, thence 600 feet in a Easterly direction to the Northeast corner, a monument marked NE Cor., thence 750 feet in a Southerly direction to the East side center corner, a monument marked ESC Cor., thence 750 feet in a Southerly direction to the So. East cor. side center, a monument marked SE corner sq, thence 600 feet West to the point of beginning.

Each of the above-described monuments is

All location and discovery work necessary to complete this location had been performed by Tom P. Costas, 1969.

Tom P. Costas, 39 Exchange Place, Rm. 26-27, Salt Lake City, Utah 84115
(Name of Locator) (Address)

(Name of Locator)

(Address)

(Name of Locator)

(Address)

RECORDED AT THE REQUEST OF Utah Minerals Co.

on October 8, 1969

at 45 mins. past 10 A. M.

in Book 33 of OFFICIAL

RECORDS, page 46 RECORDS

OF EUREKA COUNTY, NEVADA

Recorder Billie O. McPaul

File No. 51461 Fee \$ 1.00

TO BE FILED WITH THE COUNTY RECORDER IN A CLEAR AND LEGIBLE FORM.

Certificate of Location of Lode Mining Claim

THIS IS TO CERTIFY that the Mieron # 36 Lode Mining Claim was located by Utah Minerals Company, whose post office address appears below, on the 7th day of October, 19 69.

The general course of said lode or vein is Northerly & Southerly

The claim is situated in the Lymncreek Mining District, Eureka County, State of Nevada, and lies in Section 20, Township 35 North, Range 51 East, Mount Diablo Meridian.

The locator claim 1500 feet in a Northerly direction and 600 feet in a Easterly & Westerly direction from the point of discovery, with a width of 300 feet on each side of the center of the vein or lode along the entire length of said claim.

The dimensions and locations of the discovery work done on the claim are as follows: and open pit 6 ft. x 20 ft. with additional bulldozer cuts.

The total cost of such work consisted of at least \$ 250.00

The corners and side centers of the claim are located and marked as follows:

From the Southwest corner, a monument marked SW Cor., thence in a Northerly direction 750 feet to the West side center corner, a monument marked WSC Cor., thence 750 feet in a Northerly direction to the North West Cor. ~~1500~~ center, a monument marked Northeast SC, thence 600 feet in a Easterly direction to the Northeast corner, a monument marked NE Cor., thence 750 feet in a Southerly direction to the East side center corner, a monument marked ESC Cor., thence 750 feet in a Southerly direction to the So. East cor. ~~side center~~, a monument marked SE corner SC, thence 600 feet West to the point of beginning.

Each of the above-described monuments is

All location and discovery work necessary to complete this location had been performed by Oct. 7, 19 69.

Tom P. Costas, 39 Exchange Place, Rm. 26-27, Salt Lake City, Utah 84115
(Name of Locator) (Address)

(Name of Locator) (Address)

(Name of Locator) (Address)

RECORDED AT THE REQUEST OF
Utah Minerals Co.
on October 8, 19 69
at 45 mins. past 10 A. M.
in Book 33 of OFFICIAL
RECORDS, page 47, RECORDS
OF EUREKA COUNTY, NEVADA
Recorded 51462
File No. 51462 Fee \$ 1.00

TO BE FILED WITH THE COUNTY RECORDER
IN A CLEAR AND LEGIBLE FORM.