

CERTIFICATE OF LOCATION OF PLACER CLAIM

This is to Certify that the Tree # 1 Placer Mining Claim, containing 160 acres, was located by Merle I. Zweifel, Locator, and Agent for

Merle I. Zweifel
Jo Beamer

T. W. Robinette
Helen Robinette
Loyd Robinette

Sam Robinette
June Robinette
Becky Robinette

on the 3rd day of November, 1969.

This claim is situated in the Unknown Mining District, Eureka County, State of Nevada, and the area embraced comprises SE 1/4

SECTION 36 TOWNSHIP 26 North RANGE 51 EAST

THE location monument stands 200 feet due north of the center of the southern line of the claim.

The kind and amount of location work done on the claim is as follows: not less than \$20. was expended for trenching and sampling minerals.

The place where the above work done bears directly north from the center of the southern line of the claim, a distance of 250 feet.

All location and discovery work necessary to complete this location had been performed by

Merle I. Zweifel
MERLE I. ZWEIFEL, Agent for

Dated this 3rd day of November, 1969.

Locator T. W. Robinette

Locator Merle I. Zweifel

Locator Helen Robinette

Locator Jo Beamer

Locator Loyd Robinette

Locator June Robinette

Locator Sam Robinette

Locator Becky Robinette

STATE OF OKLAHOMA
COUNTY OF POTTAWATOMIE

INDIVIDUAL ACKNOWLEDGMENT
Oklahoma Form

Before me, the undersigned, a Notary Public in and for said County and State, on this 3rd day of Nov., 1969, personally appeared Merle I. Zweifel, to me known to be the person who executed the within and foregoing instrument and acknowledged to me that he executed the same as his free and voluntary act and deed for the uses and purposes therein set forth.

RECORDED AT THE REQUEST OF
T. W. Robinette
on Dec. 31 1969
at 50 o'clock 10 A. M.
in Book 34 of GENERAL
RECORDS, Page 11
OF EUREKA COUNTY, NEVADA.
Jullia A. DePaoli
Recorder
File No. 51877 Fee \$ 1.00

My Commission expires
January 20, 1971

Jo Beamer
JO BEAMER

BOOK 34 PAGE 011

51878

CERTIFICATE OF LOCATION OF PLACER CLAIM

This is to Certify that the Tree # 2 Placer Mining Claim, containing 160 acres, was located by Merle I. Zweifel, Locator, and Agent for

Merle I. Zweifel
Jo Beamer

T. W. Robinette
Helen Robinette
Loyd Robinette

Sam Robinette
June Robinette
Becky Robinette

on the 3rd day of November, 1969.

This claim is situated in the Unknown Mining District, Eureka County, State of Nevada, and the area embraced comprises NE 1/4

SECTION 36 TOWNSHIP 26 North RANGE 51 EAST

THE location monument stands 200 feet due north of the center of the southern line of the claim.

The kind and amount of location work done on the claim is as follows: not less than \$20. was expended for trenching and sampling minerals.

The place where the above work done bears directly north from the center of the southern line of the claim, a distance of 250 feet.

All location and discovery work necessary to complete this location had been performed by

Merle I. Zweifel
MERLE I. ZWEIFEL, Agent for

Dated this 3rd day of November, 1969.

Locator T. W. Robinette

Locator Merle I. Zweifel

Locator Helen Robinette

Locator Jo Beamer

Locator Loyd Robinette

Locator June Robinette

Locator Sam Robinette

Locator Becky Robinette

STATE OF OKLAHOMA }
COUNTY OF POTTAWATOMIE } :

INDIVIDUAL ACKNOWLEDGMENT
Oklahoma Form

Before me, the undersigned, a Notary Public in and for said County and State, on this 3rd day of Nov., 1969, personally appeared Merle I. Zweifel, to me known to be the person who executed the within and foregoing instrument and acknowledged to me that he executed the same as his free and voluntary act and deed for the uses and purposes therein set forth.

RECORDED AT THE REQUEST OF
T. W. Robinette
on Dec. 31, 19 69
at 50 mins. past 10 A. M.
in Book 34 of OFFICIAL
RECORDS, page 12, RECORDS
OF EUREKA COUNTY, NEVADA
Recorded William A. McCallie
File No. 51878 Fee \$ 1.00

My Commission expires
January 20, 1971

Jo Beamer
JO BEAMER

CERTIFICATE OF LOCATION OF PLACER CLAIM

This is to Certify that the Tract # 3 Placer Mining Claim, containing 160 acres, was located by Merle I. Zweifel, Locator, and Agent for

Merle I. Zweifel
Jo Stamer

T. W. Robinette
Helen Robinette
Joy Robinette

Sam Robinette
June Robinette
Becky Robinette

on the 3rd day of November, 1969.

This claim is situated in the Unknown Mining District, Eureka County, State of Nevada, and the area embraced comprises SE 1/4

SECTION 25 TOWNSHIP 26 North RANGE 51 EAST

THE location monument stands 200 feet due north of the center of the southern line of the claim.

The kind and amount of location work done on the claim is as follows: not less than \$20. was expended for trenching and sampling minerals.

The place where the above work done bears directly north from the center of the southern line of the claim, a distance of 250 feet.

All location and discovery work necessary to complete this location had been performed by

Merle I. Zweifel
MERLE I. ZWEIFEL, Agent for

Dated this 3rd day of November, 1969.

Locator T. W. Robinette

Locator Merle I. Zweifel

Locator Helen Robinette

Locator Jo Stamer

Locator Joy Robinette

Locator June Robinette

Locator Sam Robinette

Locator Becky Robinette

STATE OF OKLAHOMA)
COUNTY OF POTTAWATOMIE)
SEAL

INDIVIDUAL ACKNOWLEDGMENT
Oklahoma Form

Before me, the undersigned, a Notary Public in and for said County and State, on this 3rd day of Nov., 1969, personally appeared Merle I. Zweifel, to me known to be the person who executed the within and foregoing instrument and acknowledged to me that he executed the same as his free and voluntary act and deed for the uses and purposes therein set forth

RECORDED AT THE REQUEST OF
T. W. Robinette
on Dec. 31, 1969
at 50 mins. past 10 A. M.
in Book 34 of OFFICIAL
RECORDS, page 13, RECORDS
OF EUREKA COUNTY, NEVADA
Walter A. McCarlie
Recorder
51879 Fee \$ 1.00

My Commission expires
January 20, 1971

Jo Stamer
JO STAMER

BOOK 34 PAGE 013

CERTIFICATE OF LOCATION OF PLACER CLAIM

This is to Certify that the Tree: § 4 Placer Mining Claim, containing 160 acres, was located by Merle I. Zweifel, locator, and Agent for

Merle I. Zweifel
Jo Beamer

T. W. Robinette
Helen Robinette
Loyd Robinette

Sam Robinette
June Robinette
Becky Robinette

on the 3rd day of November, 1969.

This claim is situated in the Unknown Mining District, Eureka County, State of Nevada, and the area embraced comprises NE $\frac{1}{4}$

SECTION 25 TOWNSHIP 26 North RANGE 51 EAST

THE location monument stands 200 feet due north of the center of the southern line of the claim.

The kind and amount of location work done on the claim is as follows: not less than \$20. was expended for trenching and sampling minerals.

The place where the above work done bears directly north from the center of the southern line of the claim, a distance of 250 feet.

All location and discovery work necessary to complete this location had been performed by

Merle I. Zweifel
MERLE I. ZWEIFEL, Agent for

Dated this 3rd day of November, 1969.

Locator T. W. Robinette

Locator Merle I. Zweifel

Locator Helen Robinette

Locator Jo Beamer

Locator Loyd Robinette

Locator June Robinette

Locator Sam Robinette

Locator Becky Robinette

STATE OF OKLAHOMA
COUNTY OF POTTAWATOMIE

INDIVIDUAL ACKNOWLEDGMENT
Oklahoma Form

Before me, the undersigned, a Notary Public in and for said County and State, on this 3rd day of Nov.: 1969, personally appeared Merle I. Zweifel, to me known to be the person who executed the within and foregoing instrument and acknowledged to me that he executed the same as his free and voluntary act and deed for the uses and purposes therein set forth.

RECORDED AT THE REQUEST OF
T. W. Robinette
on Dec. 31, 1969
at 50 mins. past 10 A. M.
in Book 31 of OFFICIAL
RECORDS, page 14, RECORDS
OF EUREKA COUNTY, NEVADA
William A. McCallie
Recorder
File No. 51890 Fee \$1.00

My Commission expires
January 20, 1971

Jo Beamer
JO BEAMER

BOOK 34 PAGE 014

CERTIFICATE OF LOCATION OF PLACER CLAIM

This is to Certify that the Tree: # 5 Placer Mining Claim, containing 160 acres, was located by Merle I. Zweifel, locator, and Agent for

Merle I. Zweifel
Jo Beamer

T. W. Robinette
Helen Robinette
Lloyd Robinette

Sam Robinette
June Robinette
Becky Robinette

on the 3rd day of November, 1969.

This claim is situated in the Unknown Mining District, Eureka County, State of Nevada, and the area embraced comprises SE 1/4

SECTION 24 TOWNSHIP 26 North RANGE 51 EAST

THE location monument stands 200 feet due north of the center of the southern line of the claim.

The kind and amount of location work done on the claim is as follows: not less than \$20. was expended for trenching and sampling minerals.

The place where the above work done bears directly north from the center of the southern line of the claim, a distance of 250 feet.

All location and discovery work necessary to complete this location had been performed by

Merle I. Zweifel
MERLE I. ZWEIFEL, Agent for

Dated this 3rd day of November, 1969.

Locator T. W. Robinette

Locator Merle I. Zweifel

Locator Helen Robinette

Locator Jo Beamer

Locator Lloyd Robinette

Locator June Robinette

Locator Sam Robinette

Locator Becky Robinette

STATE OF OKLAHOMA
COUNTY OF POTTAWATOMIE

INDIVIDUAL ACKNOWLEDGMENT
Oklahoma Form

Before me, the undersigned, a Notary Public in and for said county and State, on this 3rd day of Nov. 1969, personally appeared Merle I. Zweifel, to me known to be the person who executed the within and foregoing instrument and acknowledged to me that he executed the same as his free and voluntary act and deed for the uses and purposes therein set forth.

RECORDED AT THE REQUEST OF
T. W. Robinette
on Dec. 31 1969
at 50 mins. past 10 A. M.
in Book 34 of OFFICIAL
RECORDS, page 15, RECORDS
OF EUREKA COUNTY, NEVADA
Willis G. McLeslie
Recorder
File No. 51881 Fee \$ 1.00

My Commission expires
January 20, 1971

Jo Beamer
JO BEAMER

BOOK 34 PAGE 015

51882

CERTIFICATE OF LOCATION OF PLACER CLAIM

This is to Certify that the Tract # 6 Placer Mining Claim, containing 160 acres, was located by Merle I. Zweifel, Locator, and Agent for

Merle I. Zweifel
Jo Beamer

T. W. Robinette
Helen Robinette
Lloyd Robinette

Sam Robinette
June Robinette
Becky Robinette

on the 3rd day of November, 1969.

This claim is situated in the Unknown Mining District, Eureka County, State of Nevada, and the area embraced comprises NE 1/4

SECTION 24 TOWNSHIP 26 North RANGE 51 EAST

THE location monument stands 200 feet due north of the center of the southern line of the claim.

The kind and amount of location work done on the claim is as follows: not less than \$20. was expended for trenching and sampling minerals.

The place where the above work done bears directly north from the center of the southern line of the claim, a distance of 250 feet.

All location and discovery work necessary to complete this location had been performed by

Merle I. Zweifel
MERLE I. ZWEIFEL, Agent for

Dated this 3rd day of November, 1969.

Locator T. W. Robinette

Locator Merle I. Zweifel

Locator Helen Robinette

Locator Jo Beamer

Locator Lloyd Robinette

Locator June Robinette

Locator Sam Robinette

Locator Becky Robinette

STATE OF OKLAHOMA
COUNTY OF POTTAWATOMIE :

INDIVIDUAL ACKNOWLEDGMENT
Oklahoma Form

Before me, the undersigned, a Notary Public in and for said County and State, on this 3rd day of Nov., 1969, personally appeared Merle I. Zweifel, to me known to be the person who executed the within and foregoing instrument and acknowledged to me that he executed the same as his free and voluntary act and deed for the uses and purposes therein set forth.

RECORDED AT THE REQUEST OF
T. W. Robinette
on Dec. 31, 1969
at 50 mins. past 10 A. M.
in Book 34 of OFFICIAL
RECORDS, page 16, RECORDS
OF EUREKA COUNTY, NEVADA.
Recorder 51882
File No. _____ Fee \$ 1.00

My Commission expires
January 20, 1971

Jo Beamer
JO BEAMER

34

BOOK _____ PAGE 016

51883

CERTIFICATE OF LOCATION OF PLACER CLAIM

This is to Certify that the Tree # 7 Placer Mining Claim, containing 160 acres, was located by Merle I. Zweifel, Locator, and Agent for

Merle I. Zweifel
Jo Beamer

T. W. Robinette
Helen Robinette
Loyd Robinette

Sam Robinette
June Robinette
Becky Robinette

on the 3rd day of November, 1969.

This claim is situated in the Unknown Mining District, Eureka County, State of Nevada, and the area embraced comprises SE 1/4

SECTION 13 TOWNSHIP 26 North RANGE 51 EAST

THE location monument stands 200 feet due north of the center of the southern line of the claim.

The kind and amount of location work done on the claim is as follows: not less than \$20. was expended for trenching and sampling minerals.

The place where the above work done bears directly north from the center of the southern line of the claim, a distance of 250 feet.

All location and discovery work necessary to complete this location had been performed by

Merle I. Zweifel
MERLE I. ZWEIFEL, Agent for

Dated this 3rd day of November, 1969.

Locator T. W. Robinette

Locator Merle I. Zweifel

Locator Helen Robinette

Locator Jo Beamer

Locator Loyd Robinette

Locator June Robinette

Locator Sam Robinette

Locator Becky Robinette

STATE OF OKLAHOMA
COUNTY OF POTTAWATOMIE

INDIVIDUAL ACKNOWLEDGMENT
Oklahoma Form

Before me, the undersigned, a Notary Public in and for said County and State, on this 3rd day of Nov., 1969, personally appeared Merle I. Zweifel, to me known to be the person who executed the within and foregoing instrument and acknowledged to me that he executed the same as his free and voluntary act and deed for the uses and purposes therein set forth.

RECORDED AT THE REQUEST OF
T. W. Robinette
on DEC. 31, 1969
at 50 mins. past 10 A. M.
in Book 34 of OFFICIAL
RECORDS, page 17, RECORDS
OF EUREKA COUNTY, NEVADA
William A. Metaski
Recorder
File No. 51883 Fee \$1.00

My Commission expires
January 20, 1971

Jo Beamer
JO BEAMER

BOOK 34 PAGE 017

CERTIFICATE OF LOCATION OF PLACER CLAIM

This is to Certify that the Tree # 8 Placer Mining Claim, containing 160 acres, was located by Merle I. Zweifel, Locator, and Agent for

Merle I. Zweifel
Jo Beamer

T. W. Robinette
Helen Robinette
Loyd Robinette

Sam Robinette
June Robinette
Becky Robinette

on the 3rd day of November, 1969.

This claim is situated in the Unknown Mining District, Eureka County, State of Nevada, and the area embraced comprises NE 1/4

SECTION 13 TOWNSHIP 26 North RANGE 51 EAST

The location monument stands 200 feet due north of the center of the southern line of the claim.

The kind and amount of location work done on the claim is as follows: not less than \$20. was expended for trenching and sampling minerals.

The place where the above work done bears directly north from the center of the southern line of the claim, a distance of 250 feet.

All location and discovery work necessary to complete this location had been performed by

Merle I. Zweifel
MERLE I. ZWEIFEL, Agent for

Dated this 3rd day of November, 1969.

Locator T. W. Robinette

Locator Merle I. Zweifel

Locator Helen Robinette

Locator Jo Beamer

Locator Loyd Robinette

Locator June Robinette

Locator Sam Robinette

Locator Becky Robinette

STATE OF OKLAHOMA
COUNTY OF POTTAWATOMIE

INDIVIDUAL ACKNOWLEDGMENT
Oklahoma Form

Before me, the undersigned, a Notary Public in and for said County and State, on this 3rd day of Nov., 1969, personally appeared Merle I. Zweifel, to me known to be the person who executed the within and foregoing instrument and acknowledged to me that he executed the same as his free and voluntary act and deed for the uses and purposes therein set forth.

RECORDED AT THE REQUEST OF
T. W. Robinette
on Dec. 31, 1969
at 50 mins. past 10 A. M.
in Book 34 of OFFICIAL
RECORDS, page 18 RECORDS
OF EUREKA COUNTY, NEVADA.
Melba A. Metcali
Recorder
File No. 51884 Fee \$ 1.00

My Commission expires
January 20, 1971

Jo Beamer
JO BEAMER

BOOK 34 PAGE 018

51885

CERTIFICATE OF LOCATION OF PLACER CLAIM

This is to Certify that the Tree # 9 Placer Mining Claim, containing 160 acres, was located by Merle I. Zweifel, Locator, and Agent for

Merle I. Zweifel
Jo Beamer

T. W. Robinette
Helen Robinette
Loyd Robinette

Sam Robinette
June Robinette
Becky Robinette

on the 3rd day of November, 1969.

This claim is situated in the Unknown Mining District, Eureka County, State of Nevada, and the area embraced comprises SE 1/4

SECTION 12 TOWNSHIP 26 North RANGE 51 EAST

THE location monument stands 200 feet due north of the center of the southern line of the claim.

The kind and amount of location work done on the claim is as follows: not less than \$20. was expended for trenching and sampling minerals.

The place where the above work done bears directly north from the center of the southern line of the claim, a distance of 250 feet.

All location and discovery work necessary to complete this location had been performed by

Merle I. Zweifel
MERLE I. ZWEIFEL, Agent for

Dated this 3rd day of November, 1969.

Locator T. W. Robinette

Locator Merle I. Zweifel

Locator Helen Robinette

Locator Jo Beamer

Locator Loyd Robinette

Locator June Robinette

Locator Sam Robinette

Locator Becky Robinette

STATE OF OKLAHOMA
COUNTY OF POTTAWATOMIE) :

INDIVIDUAL ACKNOWLEDGEMENT
Oklahoma Form

Before me, the undersigned, a Notary Public in and for said County and State, on this 3rd day of Nov., 1969, personally appeared Merle I. Zweifel, to me known to be the person who executed the within and foregoing instrument and acknowledged to me that he executed the same as his free and voluntary act and deed for the uses and purposes therein set forth.

RECORDED AT THE REQUEST OF
T. W. Robinette
on Dec. 31, 1969
at 50 mins. past 10 A. M.
in Book 34 of OFFICIAL
RECORDS, page 19, RECORDS
OF EUREKA COUNTY, NEVADA.
Willis A. DeFauli
Recorder
File No. 51885 Fee \$ 1.00

My Commission expires
January 20, 1971

Jo Beamer
JO BEAMER

BOOK 34 PAGE 019

CERTIFICATE OF LOCATION OF PLACER CLAIM

This is to Certify that the Tree # 10 Placer Mining Claim, containing 160 acres, was located by Merle I. Zweifel, Locator, and Agent for

Merle I. Zweifel
Jo Beamer

T. W. Robinette
Helen Robinette
Loyd Robinette

Sam Robinette
June Robinette
Becky Robinette

on the 3rd day of November, 1969.

This claim is situated in the Unknown Mining District, Eureka County, State of Nevada, and the area embraced comprises NE 1/4

SECTION 12 TOWNSHIP 26 North RANGE 51 EAST

THE location monument stands 200 feet due north of the center of the southern line of the claim.

The kind and amount of location work done on the claim is as follows: not less than \$20. was expended for trenching and sampling minerals.

The place where the above work done bears directly north from the center of the southern line of the claim, a distance of 250 feet.

All location and discovery work necessary to complete this location had been performed by

Merle I. Zweifel
MERLE I. ZWEIFEL, Agent for

Dated this 3rd day of November, 1969.

Locator <u>T. W. Robinette</u>	Locator <u>Merle I. Zweifel</u>
Locator <u>Helen Robinette</u>	Locator <u>Jo Beamer</u>
Locator <u>Loyd Robinette</u>	Locator <u>June Robinette</u>
Locator <u>Sam Robinette</u>	Locator <u>Becky Robinette</u>

STATE OF OKLAHOMA
COUNTY OF POTTAWATOMIE

INDIVIDUAL ACKNOWLEDGMENT
Oklahoma Form

Before me, the undersigned, a Notary Public in and for said County and State, on this 3rd day of Nov., 1969, personally appeared Merle I. Zweifel, to be known to be the person who executed the within and foregoing instrument and acknowledged to me that he executed the same as his free and voluntary act and deed for the uses and purposes therein set forth.

My Commission expires
January 20, 1971

Jo Beamer
JO BEAMER

RECORDED AT THE REQUEST OF
T. W. Robinette
on Dec. 31, 1969
at 50 mins. past 10 A. M.
in Book 34 of OFFICIAL
RECORDS, page 20, RECORDS
OF EUREKA COUNTY, NEVADA
Recorder William A. DeLoach
File No. 51886 Fee \$ 1.00

CERTIFICATE OF LOCATION OF PLACER CLAIM

This is to Certify that the Tree' # 11 Placer Mining Claim, containing 160 acres, was located by Merle I. Zweifel, Locator, and Agent for

Merle I. Zweifel
Jo Beazer

T. W. Robinette
Helen Robinette
Loyd Robinette

Sam Robinette
June Robinette
Becky Robinette

on the 3rd day of November, 1969.

This claim is situated in the Unknown Mining District, Eureka County, State of Nevada, and the area embraced comprises SE 1/4

SECTION 1 TOWNSHIP 26 North RANGE 51 EAST

THE location monument stands 200 feet due north of the center of the southern line of the claim.

The kind and amount of location work done on the claim is as follows: not less than \$20. was expended for trenching and sampling minerals.

The place where the above work done bears directly north from the center of the southern line of the claim, a distance of 250 feet.

All location and discovery work necessary to complete this location had been performed by

Merle I. Zweifel
MERLE I. ZWEIFEL, Agent for

Dated this 3rd day of November, 1969.

Locator T. W. Robinette

Locator Merle I. Zweifel

Locator Helen Robinette

Locator Jo Beazer

Locator Loyd Robinette

Locator June Robinette

Locator Sam Robinette

Locator Becky Robinette

STATE OF OKLAHOMA
COUNTY OF POTTAWATOMIE

INDIVIDUAL ACKNOWLEDGMENT
Oklahoma Form

Before me, the undersigned, a Notary Public in and for said County and State, on this 3rd day of Nov., 1969, personally appeared Merle I. Zweifel, to me known to be the person who executed the within and foregoing instrument and acknowledged to me that he executed the same as his free and voluntary act and deed for the uses and purposes therein set forth.

RECORDED AT THE REQUEST OF
T. W. Robinette

on Dec. 31, 1969
at 50 mins past 10 A. M.
in Book 34 of OFFICIAL
RECORDS, page 21, RECORDS
OF EUREKA COUNTY, NEVADA
Recorder *Walter A. DeLoach*
File No. 51887 Fee \$1.00

My Commission expires
January 20, 1971

Jo Beazer
JO BEAZER

BOOK 34 PAGE 221

51888

CERTIFICATE OF LOCATION OF PLACER CLAIM

This is to Certify that the Tract # 12 Placer Mining Claim, containing 160 acres, was located by Merle I. Zweifel, locator, and Agent for

Merle I. Zweifel
Jo Beamer

T. W. Robinette
Helen Robinette
Loyd Robinette

Sam Robinette
June Robinette
Becky Robinette

on the 3rd day of November, 1969.

This claim is situated in the Unknown Mining District, Eureka County, State of Nevada, and the area embraced comprises NE 1/4

SECTION 1 TOWNSHIP 26 North RANGE 51 EAST

THE location monument stands 200 feet due north of the center of the southern line of the claim.

The kind and amount of location work done on the claim is as follows: not less than \$20. was expended for trenching and sampling minerals.

The place where the above work done bears directly north from the center of the southern line of the claim, a distance of 250 feet.

All location and discovery work necessary to complete this location had been performed by

Merle I. Zweifel
MERLE I. ZWEIFEL, Agent for

Dated this 3rd day of November, 1969.

Locator T. W. Robinette

Locator Merle I. Zweifel

Locator Helen Robinette

Locator Jo Beamer

Locator Loyd Robinette

Locator June Robinette

Locator Sam Robinette

Locator Becky Robinette

STATE OF OKLAHOMA
COUNTY OF POTTAWATOMIE

INDIVIDUAL ACKNOWLEDGMENT
Oklahoma Form

Before me, the undersigned, a Notary Public in and for said County and State, on this 3rd day of Nov., 1969, personally appeared Merle I. Zweifel, to me known to be the person who executed the within and foregoing instrument and acknowledged to me that he executed the same as his free and voluntary act and deed for the uses and purposes therein set forth.

RECORDED AT THE REQUEST OF
T. W. Robinette
on Dec. 31, 1969
at 50 mins. past 10 A. M.
in Book 34 of OFFICIAL
RECORDS, page 22, RECORDS
OF EUREKA COUNTY, NEVADA
Willis G. DeLaskie
Recorder
File No. 51888 Fee \$ 1.00

My Commission expires
January 20, 1971

Jo Beamer
JO BEAMER

BOOK 34 PAGE 222

CERTIFICATE OF LOCATION OF PLACER CLAIM

This is to Certify that the Tree # 13 Placer Mining Claim, containing 160 acres, was located by Merle I. Zweifel, Locator, and Agent for

Merle I. Zweifel
Jo Besner

T. W. Robinette
Helen Robinette
Loyd Robinette

Sam Robinette
June Robinette
Becky Robinette

on the 3rd day of November, 1969.

This claim is situated in the Unknown Mining District, Eureka County, State of Nevada, and the area embraced comprises NW 1/4

SECTION 1 TOWNSHIP 26 North RANGE 51 EAST

THE location monument stands 200 feet due north of the center of the southern line of the claim.

The kind and amount of location work done on the claim is as follows: not less than \$20. was expended for trenching and sampling minerals.

The place where the above work done bears directly north from the center of the southern line of the claim, a distance of 250 feet.

All location and discovery work necessary to complete this location had been performed by

Merle I. Zweifel
MERLE I. ZWEIFEL, Agent for

Dated this 3rd day of November, 1969.

Locator <u>T. W. Robinette</u>	Locator <u>Merle I. Zweifel</u>
Locator <u>Helen Robinette</u>	Locator <u>Jo Besner</u>
Locator <u>Loyd Robinette</u>	Locator <u>June Robinette</u>
Locator <u>Sam Robinette</u>	Locator <u>Becky Robinette</u>

STATE OF OKLAHOMA
COUNTY OF POTTAWATOMIE

INDIVIDUAL ACKNOWLEDGMENT
Oklahoma Form

Before me, the undersigned, a Notary Public in and for said County and State, on this 3rd day of Nov., 1969, personally appeared Merle I. Zweifel, to me known to be the person who executed the within and foregoing instrument and acknowledged to me that he executed the same as his free and voluntary act and deed for the uses and purposes therein set forth.

RECORDED AT THE REQUEST OF
T. W. Robinette
on Dec. 31, 1969
at 50 mins. past 10 A. M.
in Book 34 of OFFICIAL
RECORDS, page 23, RECORDS
OF EUREKA COUNTY, NEVADA
Recorder Shelley A. Koleski
File No. 51889 Rec. \$ 1.00

My Commission expires
January 20, 1971

Jo Besner
JO BESNER

CERTIFICATE OF LOCATION OF PLACER CLAIM

This is to Certify that the Tree # 14 Placer Mining Claim, containing 160 acres, was located by Merle I. Zweifel, locator, and Agent for

Merle I. Zweifel
Jo Beamer

T. W. Robinette
Helen Robinette
Loyd Robinette

Sam Robinette
June Robinette
Becky Robinette

on the 3rd day of November, 1969.

This claim is situated in the Unknown Mining District, Eureka County, State of Nevada, and the area embraced comprises 3/4

SECTION 1 TOWNSHIP 26 North RANGE 51 EAST

THE location monument stands 200 feet due north of the center of the southern line of the claim.

The kind and amount of location work done on the claim is as follows: not less than \$20. was expended for trenching and sampling minerals.

The places where the above work done bears directly north from the center of the southern line of the claim, a distance of 250 feet.

All location and discovery work necessary to complete this location had been performed by

Merle I. Zweifel
MERLE I. ZWEIFEL, Agent for

Dated this 3rd day of November, 1969.

Locator T. W. Robinette

Locator Merle I. Zweifel

Locator Helen Robinette

Locator Jo Beamer

Locator Loyd Robinette

Locator June Robinette

Locator Sam Robinette

Locator Becky Robinette

STATE OF OKLAHOMA }
COUNTY OF POTTAWATOMIE :

INDIVIDUAL ACKNOWLEDGMENT
Oklahoma Form

Before me, the undersigned, a Notary Public in and for said County and State, on this 3rd day of Nov., 1969, personally appeared Merle I. Zweifel, to me known to be the person who executed the within and foregoing instrument and acknowledged to me that he executed the same as his free and voluntary act and deed for the uses and purposes therein set forth.

RECORDED AT THE REQUEST OF
T. W. Robinette
on Dec. 31, 1969
at 50 mins. past 10 A. M.
in Book 34 of OFFICIAL
RECORDS, page 24, RECORDS
OF EUREKA COUNTY, NEVADA.
Willis A. McLeslie
Recorder
File No. 51890 cc \$ 1.00

My Commission expires
January 20, 1971

Jo Beamer
JO BEAMER

BOOK 34 PAGE 024

CERTIFICATE OF LOCATION OF PLACER CLAIM

This is to Certify that the Tree' # 15 Placer Mining Claim, containing 160 acres, was located by Merle I. Zweifel, Locator, and Agent for

Merle I. Zweifel
Jo Beamer

T. W. Robinette
Helen Robinette
Loyd Robinette

Sam Robinette
June Robinette
Becky Robinette

on the 3rd day of November, 1969.

This claim is situated in the Unknown Mining District, Eureka County, State of Nevada, and the area embraced comprises NW 1/4

SECTION 12 TOWNSHIP 26 North RANGE 51 EAST

THE location monument stands 200 feet due north of the center of the southern line of the claim.

The kind and amount of location work done on the claim is as follows: not less than \$20. was expended for trenching and sampling minerals.

The place where the above work done bears directly north from the center of the southern line of the claim, a distance of 250 feet.

All location and discovery work necessary to complete this location had been performed by

Merle I. Zweifel
MERLE I. ZWEIFEL, Agent for

Dated this 3rd day of November, 1969.

Locator T. W. Robinette

Locator Merle I. Zweifel

Locator Helen Robinette

Locator Jo Beamer


Locator Loyd Robinette

Locator June Robinette

Locator Sam Robinette

Locator Becky Robinette

STATE OF OKLAHOMA
COUNTY OF POTTAWATOMIE) : INDIVIDUAL ACKNOWLEDGMENT
Oklahoma Form



Before me, the undersigned, a Notary Public in and for said County and State, on this 3rd day of Nov. 1969, personally appeared Merle I. Zweifel, to me known to be the person who executed the within and foregoing instrument and acknowledged to me that he executed the same as his free and voluntary act and deed for the uses and purposes therein set forth.

RECORDED AT THE REQUEST OF
T. W. Robinette
on Dec. 31 1969
at 50 mins. past 10 A. M.
in Book 34 of OFFICIAL
RECORDS, page 25, RECORDS
OF EUREKA COUNTY, NEVADA
Helen A. DeLoach
Recorder 51891
File No. _____ Fee \$ 1.00

My Commission expires
January 20, 1971

Jo Beamer
JO BEAMER

CERTIFICATE OF LOCATION OF PLACER CLAIM

It is to Certify that the Trce # 16 Placer Mining Claim, containing 160 acres, was located by Merle I. Zweifel, Locator, and Agent for

Merle I. Zweifel
Jo Beaser

T. W. Robinette
Helen Robinette
Loyd Robinette

Sam Robinette
June Robinette
Becky Robinette

on the 3rd day of November, 1969.

This claim is situated in the Unknown Mining District, Eureka County, State of Nevada, and the area embraced comprises SW 1/4

SECTION 12 TOWNSHIP 26 North RANGE 51 EAST

The location monument stands 200 feet due north of the center of the southern line of the claim.

The kind and amount of location work done on the claim is as follows: not less than \$20. was expended for trenching and sampling minerals.

The place where the above work done bears directly north from the center of the southern line of the claim, a distance of 250 feet.

All location and discovery work necessary to complete this location had been performed by

Merle I. Zweifel
MERLE I. ZWEIFEL, Agent for

Dated this 3rd day of November, 1969.

Locator T. W. Robinette

Locator Merle I. Zweifel

Locator Helen Robinette

Locator Jo Beaser

Locator Loyd Robinette

Locator June Robinette

Locator Sam Robinette

Locator Becky Robinette

STATE OF OKLAHOMA }
COUNTY OF POTTAWATOMIE } : INDIVIDUAL ACKNOWLEDGMENT
Oklahoma Form

Before me, the undersigned, a Notary Public in and for said County and State, on the 3rd day of Nov., 1969, personally appeared Merle I. Zweifel, to me known to be the person who executed the within and foregoing instrument and acknowledged to me that he executed the same as his free and voluntary act and deed for the uses and purposes therein set forth.

My Commission expires
January 20, 1971

Jo Beaser
JO BEASER

RECORDED AT THE REQUEST OF
T. W. Robinette
on Dec. 31, 1969
at 50 mins past 10 A. M.
in Book 34 of OFFICIAL
RECORDS, page 26, RECORDS
OF NEVADA COUNTY, NEVADA
Walter A. DePauli
Recorder
File No. 51892 Fee \$ 1.00

CERTIFICATE OF LOCATION OF PLACER CLAIM

This is to Certify that the Tree' § 17 Placer Mining Claim, containing 240 acres, was located by Merle I. Zweifel, Locator, and Agent for

Merle I. Zweifel
Jo Beamer

T. W. Robinette
Helen Robinette
Loyd Robinette

Sam Robinette
June Robinette
Becky Robinette

on the 3rd day of November, 1969.

This claim is situated in the Unknown Mining District, Eureka County, State of Nevada, and the area embraced comprises NW 1/4

SECTION 13 TOWNSHIP 26 North RANGE 51 EAST

THE location monument stands 200 feet due north of the center of the southern line of the claim.

The kind and amount of location work done on the claim is as follows: not less than \$20. was expended for trenching and sampling minerals.

The place where the above work done bears directly north from the center of the southern line of the claim, a distance of 250 feet.

All location and discovery work necessary to complete this location had been performed by

Merle I. Zweifel
MERLE I. ZWEIFEL, Agent for

Dated this 3rd day of November, 1969.

Locator T. W. Robinette

Locator Merle I. Zweifel

Locator Helen Robinette

Locator Jo Beamer

Locator Loyd Robinette

Locator June Robinette

Locator Sam Robinette

Locator Becky Robinette

STATE OF OKLAHOMA
COUNTY OF POTTAWATOMIE :

INDIVIDUAL ACKNOWLEDGMENT
Oklahoma Form

Before me, the undersigned, a Notary Public in and for said County and State, on this 3rd day of Nov., 1969, personally appeared Merle I. Zweifel, to be known to be the person who executed the within and foregoing instrument and acknowledged to me that he executed the same as his free and voluntary act and deed for the uses and purposes therein set forth.

RECORDED AT THE REQUEST OF
T. W. Robinette
on Dec. 31 1969
at 50 mins. past 10 A. M.
in Book 34 of OFFICIAL
RECORDS, page 27, RECORDS
OF EUREKA COUNTY, NEVADA.
Hillis A. Beaudin
Recorder
File No. 51893 Fee \$ 1.00

My Commission expires
January 20, 1971

Jo Beamer
JO BEAMER

BOOK 34 PAGE 027

CERTIFICATE OF LOCATION OF PLACER CLAIM

This is to Certify that the Tree # 18 Placer Mining Claim, containing 160 acres, was located by Merle I. Zweifel, Locator, and Agent for

Merle I. Zweifel
Jo Beamer

T. W. Robinette
Helen Robinette
Lloyd Robinette

Sam Robinette
June Robinette
Becky Robinette

on the 3rd day of November, 1969.

This claim is situated in the Unknown Mining District, Eureka County, State of Nevada, and the area embraced comprises SW 1/4

SECTION 13 TOWNSHIP 26 North RANGE 51 EAST

THE location monument stands 200 feet due north of the center of the southern line of the claim.

The kind and amount of location work done on the claim is as follows: not less than \$20. was expended for trenching and sampling minerals.

The place where the above work done bears directly north from the center of the southern line of the claim, a distance of 250 feet.

All location and discovery work necessary to complete this location had been performed by

Merle I. Zweifel
MERLE I. ZWEIFEL, Agent for

Dated this 3rd day of November, 1969.

Locator T. W. Robinette Locator Merle I. Zweifel

Locator Helen Robinette Locator Jo Beamer


Locator Lloyd Robinette Locator June Robinette

Locator Sam Robinette Locator Becky Robinette

STATE OF OKLAHOMA
COUNTY OF POTTAWATOMIE

INDIVIDUAL ACKNOWLEDGMENT
Oklahoma Form

Before me, the undersigned, a Notary Public in and for said County and State, on this 3rd day of Nov., 1969, personally appeared Merle I. Zweifel, to me known to be the person who executed the within and foregoing instrument and acknowledged to me that he executed the same as his free and voluntary act and deed for the uses and purposes therein set forth.



RECORDED AT THE REQUEST OF
T. W. Robinette
on Dec. 31, 1969
at 50 mins. past 10 A. M.
in Book 34 of OFFICIAL
RECORDS, page 28, RECORDS
OF EUREKA COUNTY, NEVADA
William A. DePoli
Recorder
File No. 51894 Fee \$ 1.00

My Commission expires
January 20, 1971

Jo Beamer
JO BEAMER

BOOK 34 PAGE 028

51895

CERTIFICATE OF LOCATION OF PLACER CLAIM

This is to Certify that the Tree # 19 Placer Mining Claim, containing 160 acres, was located by Merle I. Zweifel, Locator, and Agent for

Merle I. Zweifel
Jo Beamer

T. W. Robinette
Helen Robinette
Loyd Robinette

Sam Robinette
June Robinette
Becky Robinette

on the 3rd day of November, 1969.

This claim is situated in the Unknown Mining District, Eureka County, State of Nevada, and the area embraced comprises NW 1/4

SECTION 24 TOWNSHIP 26 North RANGE 51 EAST

THE location monument stands 200 feet due north of the center of the southern line of the claim.

The kind and amount of location work done on the claim is as follows: not less than \$20. was expended for trenching and sampling minerals.

The place where the above work done bears directly north from the center of the southern line of the claim, a distance of 250 feet.

All location and discovery work necessary to complete this location had been performed by

Merle I. Zweifel
MERLE I. ZWEIFEL, Agent for

Dated this 3rd day of November, 1969.

Locator T. W. Robinette

Locator Merle I. Zweifel

Locator Helen Robinette

Locator Jo Beamer

Locator Loyd Robinette

Locator June Robinette

Locator Sam Robinette

Locator Becky Robinette

STATE OF OKLAHOMA
COUNTY OF POTTAWATOMIE :

INDIVIDUAL ACKNOWLEDGMENT
Oklahoma Form

Before me, the undersigned, a Notary Public in and for said County and State, on this 3rd day of Nov., 1969, personally appeared Merle I. Zweifel, to be known to be the person who executed the within and foregoing instrument and acknowledged to me that he executed the same as his free and voluntary act and deed for the uses and purposes therein set forth.

RECORDED AT THE REQUEST OF
T. W. Robinette
on Dec. 31, 1969
at 50 mins. past 10 A. M.
in Book 34 of OFFICIAL
RECORDS, page 29, RECORDS
OF EUREKA COUNTY, NEVADA
William A. DeTasio
Recorder 51895
File No. 51895 Fee \$ 1.00

My Commission expires
January 20, 1971

Jo Beamer
JO BEAMER

BOOK 34 PAGE 029

CERTIFICATE OF LOCATION OF PLACER CLAIM

This is to Certify that the Tree \emptyset 20 Placer Mining Claim, containing 160 acres, was located by Merle I. Zweifel, Locator, and Agent for

Merle I. Zweifel
Jo Beamer

T. W. Robinette
Helen Robinette
Lloyd Robinette

Sam Robinette
June Robinette
Becky Robinette

on the 3rd day of November, 1969.

This claim is situated in the Unknown Mining District, Eureka County, State of Nevada, and the area embraced comprises SW $\frac{1}{4}$

SECTION 24 TOWNSHIP 26 North RANGE 51 EAST

THE location monument stands 200 feet due north of the center of the southern line of the claim.

The kind and amount of location work done on the claim is as follows: not less than \$20. was expended for trenching and sampling minerals.

The place where the above work done bears directly north from the center of the southern line of the claim, a distance of 250 feet.

All location and discovery work necessary to complete this location had been performed by

Merle I. Zweifel
MERLE I. ZWEIFEL, Agent for

Dated this 3rd day of November, 1969.

Locator T. W. Robinette Locator Merle I. Zweifel

Locator Helen Robinette Locator Jo Beamer

Locator Lloyd Robinette Locator June Robinette

Locator Sam Robinette Locator Becky Robinette

STATE OF OKLAHOMA)
COUNTY OF POTTAWATOMIE) : INDIVIDUAL ACKNOWLEDGMENT
Oklahoma Form

Before me, the undersigned, a Notary Public in and for said County and State, on this 3rd day of Nov. 1969, personally appeared Merle I. Zweifel, to me known to be the person who executed the within and foregoing instrument and acknowledged to me that he executed the same as his free and voluntary act and deed for the uses and purposes therein set forth.

My Commission expires
January 20, 1971

Jo Beamer
JO BEAMER

RECORDED AT THE REQUEST OF
T. W. Robinette
on Dec. 31, 1969
at 50 mins. past 10 A.M.
in Book 34 of OFFICIAL
RECORDS, page 30, RECORDS
OF EUREKA COUNTY, NEVADA.
William A. DeLoach
Recorder
File No. 51896 Fee \$ 1.00

BOOK 34 PAGE 030

CERTIFICATE OF LOCATION OF PLACER CLAIM

This is to Certify that the Tree # 21 Placer Mining Claim, containing 160 acres, was located by Merle I. Zweifel, Locator, and Agent for

Merle I. Zweifel
Jo Beamer

T. W. Robinette
Helen Robinette
Loyd Robinette

Sam Robinette
June Robinette
Becky Robinette

on the 3rd day of November, 1969.

This claim is situated in the Unknown Mining District, Eureka County, State of Nevada, and the area embraced comprised NW 1/4

SECTION 25 TOWNSHIP 26 North RANGE 51 EAST

THE location monument stands 200 feet due north of the center of the southern line of the claim.

The kind and amount of location work done on the claim is as follows: not less than \$20. was expended for trenching and sampling minerals.

The place where the above work done bears directly north from the center of the southern line of the claim, a distance of 250 feet.

All location and discovery work necessary to complete this location had been performed by

Merle I. Zweifel
MERLE I. ZWEIFEL, Agent for

Dated this 3rd day of November, 1969.

Locator T. W. Robinette

Locator Merle I. Zweifel

Locator Helen Robinette

Locator Jo Beamer

Locator Loyd Robinette

Locator June Robinette

Locator Sam Robinette

Locator Becky Robinette

STATE OF OKLAHOMA
COUNTY OF POTTAWATOMIE

INDIVIDUAL ACKNOWLEDGMENT
Oklahoma Form

Before me, the undersigned, a Notary Public in and for said County and State, on this 3rd day of Nov., 1969, personally appeared Merle I. Zweifel, to me known to be the person who executed the within and foregoing instrument and acknowledged to me that he executed the same as his free and voluntary act and deed for the uses and purposes therein set forth.

RECORDED AT THE REQUEST OF
T. W. Robinette
on Dec. 31, 1969
at 50 mins. past 10 A. M.
in Book 34 of OFFICIAL
RECORDS, page 31, RECORDS
OF EUREKA COUNTY, NEVADA
Shelley A. Metasli
Recorder
File No. 51897 Fee \$ 1.00

My Commission expires
January 20, 1971

Jo Beamer
JO BEAMER

CERTIFICATE OF LOCATION OF PLACER CLAIM

This is to Certify that the Tread 22 Placer Mining Claim, containing 160 acres, was located by Merle I. Zweifel, Locator, and Agent for

Merle I. Zweifel
Jo Beamer

T. W. Robinette
Helen Robinett
Loyd Robinette

Sam Robinette
June Robinette
Becky Robinette

on the 3rd day of November, 1969.

This claim is situated in the Unknown Mining District, Eureka County, State of Nevada, and the area embraced comprises SW $\frac{1}{4}$

SECTION 25 TOWNSHIP 26 North RANGE 51 EAST

THE location monument stands 200 feet due north of the center of the southern line of the claim.

The kind and amount of location work done on the claim is as follows: not less than \$20. was expended for trenching and sampling minerals.

The place where the above work done bears directly north from the center of the southern line of the claim, a distance of 250 feet.

All location and discovery work necessary to complete this location had been performed by

Merle I. Zweifel
MERLE I. ZWEIFEL, Agent for

Dated this 3rd day of November, 1969.

Locator T. W. Robinette

Locator Merle I. Zweifel

Locator Helen Robinette

Locator Jo Beamer

Locator Loyd Robinette

Locator June Robinette

Locator Sam Robinette

Locator Becky Robinette

STATE OF OKLAHOMA
COUNTY OF POTTAWATOMIE

INDIVIDUAL ACKNOWLEDGMENT
Oklahoma Form

Before me, the undersigned, a Notary Public in and for said County and State, on this 3rd day of Nov., 1969, personally appeared Merle I. Zweifel, to me known to be the person who executed the within and foregoing instrument and acknowledged to me that he executed the same as his free and voluntary act and deed for the uses and purposes therein set forth.

RECORDED AT THE REQUEST OF
T. W. Robinette
on Dec. 31, 19 69
at 50 mins. past 10 A. M.
in Book 34 of OFFICIAL
RECORDS, page 32, RECORDS
OF EUREKA COUNTY, NEVADA
William A. Betts
Recorder
File No. 51898 Fee \$ 1.00

My Commission expires
January 20, 1971

Jo Beamer
JO BEAMER

BOOK 34 PAGE 032

CERTIFICATE OF LOCATION OF PLACER CLAIM

This is to Certify that the Tree #23 Placer Mining Claim, containing 160 acres, was located by Merle I. Zweifel, Locator, and Agent for

Merle I. Zweifel
Jo Beamer
T. W. Robinette
Helen Robinette
Loyd Robinette

Sam Robinette
June Robinette
Becky Robinette

on the 3rd day of November, 1969.

This claim is situated in the Union Mining District, Eureka County, State of Nevada, and the area embraced comprises NW 1/4

SECTION 36 TOWNSHIP 26 North RANGE 51 EAST

The location monument stands 200 feet due north of the center of the southern line of the claim.

The kind and amount of location work done on the claim is as follows: not less than \$20. was expended for trenching and sampling minerals.

The place where the above work done bears directly north from the center of the southern line of the claim, a distance of 250 feet.

All location and discovery work necessary to complete this location had been performed by

Merle I. Zweifel
MERLE I. ZWEIFEL, Agent for

Dated this 3rd day of November, 1969.

Locator T. W. Robinette Locator Merle I. Zweifel
Locator Helen Robinette Locator Jo Beamer
Locator Loyd Robinette Locator June Robinette
Locator Sam Robinette Locator Becky Robinette

STATE OF OKLAHOMA }
COUNTY OF POTTAWATOMIE } INDIVIDUAL ACKNOWLEDGMENT
Oklahoma Form

Before me, the undersigned, a Notary Public in and for said County and State, on the 3rd day of Nov. 1969, personally appeared Merle I. Zweifel, to me known to be the person who executed the within and foregoing instrument and acknowledged to me that he executed the same as his free and voluntary act and deed for the uses and purposes therein set forth.

RECORDED AT THE REQUEST OF
T. W. Robinette
on Dec. 31, 19 69
at 50 mins. past 10 A. M.
in Book 34 of OFFICIAL
RECORDS, page 33, RECORDS
OF EUREKA COUNTY, NEVADA.
William A. McLaughlin
Recorder
File No. 51899 Fee \$ 1.00

My Commission expires
January 20, 1971

Jo Beamer
JO BEAMER

BOOK 34 PAGE 033

CERTIFICATE OF LOCATION OF PLACER CLAIM

This is to Certify that the Tree # 24 Placer Mining Claim, containing 160 acres, was located by Merle I. Zweifel, Locator, and Agent for

Merle I. Zweifel
Jo Beamer

T. W. Robinette
Helen Robinette
Loyd Robinette

Sam Robinette
June Robinette
Becky Robinette

on the 3rd day of November, 1969.

This claim is situated in the Unknown Mining District, Eureka County, State of Nevada, and the area embraced comprises SW $\frac{1}{4}$

SECTION 36 TOWNSHIP 26 North RANGE 51 EAST

This location monument stands 200 feet due north of the center of the southern line of the claim.

The kind and amount of location work done on the claim is as follows: not less than \$20. was expended for trenching and sampling minerals.

The place where the above work done bears directly north from the center of the southern line of the claim, a distance of 250 feet.

All location and discovery work necessary to complete this location had been performed by

Merle I. Zweifel
MERLE I. ZWEIFEL, Agent for

Dated this 3rd day of November, 1969.

Locator <u>T. W. Robinette</u>	Locator <u>Merle I. Zweifel</u>
Locator <u>Helen Robinette</u>	Locator <u>Jo Beamer</u>
Locator <u>Loyd Robinette</u>	Locator <u>June Robinette</u>
Locator <u>Sam Robinette</u>	Locator <u>Becky Robinette</u>

STATE OF OKLAHOMA
COUNTY OF POTTAWATOMIE

INDIVIDUAL ACKNOWLEDGMENT
Oklahoma Form

Before me, the undersigned, a Notary Public in and for said County and State, on this 3rd day of Nov. , 1969, personally appeared Merle I. Zweifel, to me known to be the person who executed the within and foregoing instrument and acknowledged to me that he executed the same as his free and voluntary act and deed for the uses and purposes therein set forth.

My Commission expires
January 20, 1971

Jo Beamer
JO BEAMER

RECORDED AT THE REQUEST OF
T. W. Robinette
on Dec. 31 1969
at 50 mins. past 10 A. M.
in Book 34 or OFFICIAL
RECORDS, page 34, RECORDS
OF EUREKA COUNTY, NEVADA.
W. A. DePaoli
Recorder
File No. 51900 Fee \$1.00

BOOK 34 PAGE 034

CERTIFICATE OF LOCATION OF PLACER CLAIM

This is to Certify that the Tree # 25 Placer Mining Claim, containing 160 acres, was located by Merle I. Zweifel, Locator, and Agent for

Merle I. Zweifel
Jo Beamer

T. W. Robinette
Helen Robinette
Loyd Robinette

Sam Robinette
June Robinette
Becky Robinette

on the 3rd day of November, 1969.

This claim is situated in the Unknown Mining District, Eureka County, State of Nevada, and the area embraced comprises SE 1/4

SECTION 35 TOWNSHIP 26 North RANGE 51 EAST

THE location monument stands 200 feet due north of the center of the southern line of the claim.

The kind and amount of location work done on the claim is as follows: not less than 320 was expended for trenching and sampling minerals.

The place where the above work done bears directly north from the center of the southern line of the claim, a distance of 230 feet.

All location and discovery work necessary to complete this location had been performed by

Merle I. Zweifel
MERLE I. ZWEIFEL, Agent for

Dated this 3rd day of November, 1969.

Locator T. W. Robinette

Locator Merle I. Zweifel

Locator Helen Robinette

Locator Jo Beamer

Locator Loyd Robinette

Locator June Robinette

Locator Sam Robinette

Locator Becky Robinette

STATE OF OKLAHOMA
COUNTY OF POTTAWATOMIE

INDIVIDUAL ACKNOWLEDGMENT
Oklahoma Form

Before me, the undersigned a Notary Public in and for said County and State, on this 3rd day of Nov., 1969, personally appeared Merle I. Zweifel, to me known to be the person who executed the within and foregoing instrument and acknowledged to me that he executed the same as his free and voluntary act and deed for the uses and purposes therein set forth.

RECORDED AT THE REQUEST OF
T. W. Robinette
on Dec. 31, 1969
at 50 mins. past 10 A. M.
in Book 34 of OFFICIAL
RECORDS, page 35, RECORDS
OF EUREKA COUNTY, NEVADA.
William A. Metcalfe
Recorder
File No. 51901 Fee \$1.00

My Commission expires
January 20, 1971

Jo Beamer
JO BEAMER

BOOK 34 PAGE 035

CERTIFICATE OF LOCATION OF PLACER CLAIM

This is to Certify that the Tree # 26 Placer Mining Claim, containing 160 acres, was located by Merle I. Zweifel, Locator, and Agent for

Merle I. Zweifel
Jo Beamer

T. W. Robinette
Helen Robinette
Loyd Robinette

Sam Robinette
June Robinette
Becky Robinette

on the 3rd day of November, 1969.

This claim is situated in the Unknown Mining District, Eureka County, State of Nevada, and the area embraced comprises NE $\frac{1}{4}$

SECTION 35 TOWNSHIP 26 North RANGE 51 EAST

THE location monument stands 200 feet due north of the center of the southern line of the claim.

The kind and amount of location work done on the claim is as follows: not less than \$20. was expended for trenching and sampling minerals.

The place where the above work done bears directly north from the center of the southern line of the claim, a distance of 250 feet.

All location and discovery work necessary to complete this location had been performed by

Merle I. Zweifel
MERLE I. ZWEIFEL, Agent for

Dated this 3rd day of November, 1969.

Locator <u>E. W. Robinette</u>	Locator <u>Merle I. Zweifel</u>
Locator <u>Helen Robinette</u>	Locator <u>Jo Beamer</u>
Locator <u>Loyd Robinette</u>	Locator <u>June Robinette</u>
Locator <u>Sam Robinette</u>	Locator <u>Becky Robinette</u>

STATE OF OKLAHOMA
COUNTY OF POTTAWATOMIE

INDIVIDUAL ACKNOWLEDGMENT
Oklahoma Form

Before me, the undersigned, a Notary Public in and for said County and State, on this 3rd day of Nov., 1969, personally appeared Merle I. Zweifel, to me known to be the person who executed the within and foregoing instrument and acknowledged to me that he executed the same as his free and voluntary act and deed for the uses and purposes therein set forth.

RECORDED AT THE REQUEST OF
T. W. Robinette
on Dec. 31 19 69
at 50 mins. past 10 A. M.
in Book 34 of OFFICIAL
RECORDS, page 36, RECORDS
OF EUREKA COUNTY, NEVADA
Recorder James A. DePaele
File No. 51902 Fee \$ 1.00

My Commission expires
January 20, 1971

Jo Beamer
JO BEAMER

BOOK 34 PAGE 036

CERTIFICATE OF LOCATION OF PLACER CLAIM

This is to Certify that the Tree # 27 Placer Mining Claim, containing 160 acres, was located by Merle I. Zweifel, locator, and Agent for

Merle I. Zweifel
Jo Banner

T. W. Robinette
Helen Robinette
loyd Robinette

Sam Robinette
June Robinette
Becky Robinette

on the 3rd day of November, 1969.

This claim is situated in the Unknown Mining District, Eureka County, State of Nevada, and the area embraced comprises SE 1/4

SECTION 26 TOWNSHIP 26 North RANGE 51 EAST

THE location monument stands 200 feet and north of the center of the southern line of the claim.

The kind and amount of location work done on the claim is as follows: not less than \$20. was expended for trenching and sampling minerals.

The place where the above work done bears directly north from the center of the southern line of the claim, a distance of 250 feet.

All location and discovery work necessary to complete this location had been performed by

Merle I. Zweifel
MERLE I. ZWEIFEL, Agent for

Dated this 3rd day of November, 1969.

Locator T. W. Robinette

Locator Merle I. Zweifel

Locator Helen Robinette

Locator Jo Banner

Locator loyd Robinette

Locator June Robinette

Locator Sam Robinette

Locator Becky Robinette

STATE OF OKLAHOMA }
COUNTY OF POTTAWATOMIE } :
SEAL INDIVIDUAL ACKNOWLEDGMENT
Oklahoma Form

Before me, the undersigned, a Notary Public in and for said County and State, on this 3rd day of Nov., 1969, personally appeared Merle I. Zweifel, to me known to be the person who executed the within and foregoing instrument and acknowledged to me that he executed the same as his free and voluntary act and deed for the uses and purposes therein set forth.

RECORDED AT THE REQUEST OF
T. W. Robinette
on Dec. 31, 1969
at 50 mins. past 10 A. M.
in Book 34 of OFFICIAL
RECORDS, page 37, RECORDS
OF EUREKA COUNTY, NEVADA
William A. DeLoach
Recorder
File No. 51903 Fee \$ 1.00

My Commission expires
January 20, 1971

Jo Banner
JO BANNER

BOOK 34 PAGE 037

CERTIFICATE OF LOCATION OF PLACER CLAIM

This is to Certify that the Tree' # 28 Placer Mining Claim, containing 160 acres, was located by Herle I. Zweifel, locator, and Agent for

Herle I. Zweifel
Jo Beamer
T. W. Robinette
Helen Robinette
Loyd Robinette

Sam Robinette
June Robinette
Becky Robinette

on the 3rd day of November, 1969.

This claim is situated in the Unknown Mining District, Eureka County, State of Nevada, and the area embraced comprises NE 1/4

SECTION 26 TOWNSHIP 26 North RANGE 51 EAST

THE location monument stands 200 ft. N of the center of the southern line of the claim.

The kind and amount of location work done on the claim is as follows: not less than \$20. was expended for trenching and sampling minerals.

The place where the above work done bears directly north from the center of the southern line of the claim, a distance of 250 feet.

All location and discovery work necessary to complete this location had been performed by

Herle I. Zweifel
MERLE I. ZWEIFEL, Agent for

Dated this 3rd day of November, 1969.


Locator T. W. Robinette Locator Herle I. Zweifel

Locator Helen Robinette Locator Jo Beamer

Locator Loyd Robinette Locator June Robinette

Locator Sam Robinette Locator Becky Robinette

STATE OF OKLAHOMA)
COUNTY OF POTTAWATOMIE) : INDIVIDUAL ACKNOWLEDGMENT
Oklahoma Form



Before me, the undersigned, Notary Public in and for said County and State, on this 3rd day of Nov. 1969, personally appeared Herle I. Zweifel, to be known to be the person who executed the within and foregoing instrument and acknowledged to me that he executed the same as his free and voluntary act and deed for the uses and purposes therein set forth.

My Commission expires
January 20, 1971

Jo Beamer
JO BEAMER

RECORDED AT THE REQUEST OF
T. W. Robinette
on Dec. 31, 1969
at 50 mins. past 10 A. M.
in Book 34 of OFFICIAL
RECORDS, page 38, RECORDS
OF EUREKA COUNTY, NEVADA
Willis C. DePasli
Recorder
File No. 51904 Fee \$1.00

BOOK 34 PAGE 038

CERTIFICATE OF LOCATION OF PLACER CLAIM

This is to Certify that the Tract # 29 Placer Mining Claim, containing 160 acres, was located by Merle I. Zweifel, Locator, and Agent for

Merle I. Zweifel
Jo Beamer

T. W. Robinette
Helen Robinette
Loyd Robinette

Sam Robinette
June Robinette
Becky Robinette

on the 3rd day of November, 1969.

This claim is situated in the Unknown Mining District, Eureka County, State of Nevada, and the area embraced comprises SE 1/4

SECTION 23 TOWNSHIP 26 North RANGE 51 EAST

THE location monument stands 200 feet due north of the center of the southern line of the claim.

The kind and amount of location work done on the claim is as follows: not less than \$20. was expended for trenching and sampling minerals.

The place where the above work done bears directly north from the center of the southern line of the claim, a distance of 250 feet.

All location and discovery work necessary to complete this location had been performed by

Merle I. Zweifel
MERLE I. ZWEIFEL, Agent for

Dated this 3rd day of November, 1969.

Locator T. W. Robinette

Locator Merle I. Zweifel

Locator Helen Robinette

Locator Jo Beamer

Locator Loyd Robinette

Locator June Robinette

Locator Sam Robinette

Locator Becky Robinette

STATE OF OKLAHOMA
COUNTY OF POTTAWATOMIE

INDIVIDUAL ACKNOWLEDGMENT
Oklahoma Form

SEAL

Before me, the undersigned, Notary Public in and for said County and State, on this 3rd day of Nov., 1969, personally appeared Merle I. Zweifel, to me known to be the person who executed the within and foregoing instrument and acknowledged to me that he executed the same as his free and voluntary act and deed for the uses and purposes therein set forth.

RECORDED AT THE REQUEST OF
T. W. Robinette
on Dec. 31, 19 69
at 50 mins. past 10 A. M.
in Book 34 of OFFICIAL
RECORDS, page 39 RECORDS
OF EUREKA COUNTY, NEVADA.
Julius A. McLaughlin
Recorder
File No. 51905 Fee \$ 1.00

My Commission expires
January 20, 1971

Jo Beamer
JO BEAMER

BOOK 34 PAGE 039

51906

CERTIFICATE OF LOCATION OF PLACER CLAIM

This is to Certify that the Tree # 30 Placer Mining Claim, containing 160 acres, was located by Merle I. Zweifel, Locator, and Agent for

Merle I. Zweifel
Jo Beamer

T. W. Robinette
Helen Robinette
Loyd Robinette

Sam Robinette
June Robinette
Becky Robinette

on the 3rd day of November, 1969.

This claim is situated in the Unknown Mining District, Esmeralda County, State of Nevada, and the area embraced comprises NE 1/4

SECTION 23 TOWNSHIP 26 North RANGE 51 EAST

THE location monument stands 200 feet due north of the center of the southern line of the claim.

The kind and amount of location work done on the claim is as follows: not less than \$20. was expended for trenching and sampling minerals.

The place where the above work done bears directly north from the center of the southern line of the claim, a distance of 250 feet.

All location and discovery work necessary to complete this location had been performed by

Merle I. Zweifel
MERLE I. ZWEIFEL, Agent for

Dated this 3rd day of November, 1969.

Locator T. W. Robinette Locator Merle I. Zweifel


Locator Helen Robinette Locator Jo Beamer

Locator Loyd Robinette Locator June Robinette

Locator Sam Robinette Locator Becky Robinette

STATE OF OKLAHOMA
COUNTY OF POTTAWATOMIE

INDIVIDUAL ACKNOWLEDGMENT
Oklahoma Form



Before me, the undersigned, a Notary Public in and for said County and State, on this 3rd day of Nov., 1969, personally appeared Merle I. Zweifel, to me known to be the person who executed the within and foregoing instrument and acknowledged to me that he executed the same as his free and voluntary act and deed for the uses and purposes therein set forth.

RECORDED AT THE REQUEST OF
T. W. Robinette
on Dec. 31, 1969
at 50 mins. past 10 A. M.
in Book 34 of OFFICIAL
RECORDS, page 40, RECORDS
OF ESMERALDA COUNTY, NEVADA.
Merle I. Zweifel
Recorder
File No. 51906 Fee \$ 1.00

My Commission expires
January 20, 1971

Jo Beamer
JO BEAMER

BOOK 34 PAGE 040

CERTIFICATE OF LOCATION OF PLACER CLAIM

This is to Certify that the Tree # 31 Placer Mining Claim, containing 160 acres, was located by Merle I. Zweifel, Locator, and Agent for

Merle I. Zweifel
Jo Beazer

T. W. Robinette
Helen Robinette
Loyd Robinette

Sam Robinette
June Robinette
Becky Robinette

on the 3rd day of November, 1969.

This claim is situated in the Unknown Mining District, Eureka County, State of Nevada, and the area embraced comprises SE 1/4

SECTION 1A TOWNSHIP 26 North RANGE 51 EAST

THE location monument stands 200 feet due north of the center of the southern line of the claim.

The kind and amount of location work done on the claim is as follows: not less than \$20. was expended for trenching and sampling minerals.

The place where the above work done bears directly north from the center of the southern line of the claim, a distance of 250 feet.

All location and discovery work necessary to complete this location had been performed by

Merle I. Zweifel
MERLE I. ZWEIFEL, Agent for

Dated this 3rd day of November, 1969.

Locator T. W. Robinette

Locator Merle I. Zweifel

Locator Helen Robinette

Locator Jo Beazer

Locator Loyd Robinette

Locator June Robinette

Locator Sam Robinette

Locator Becky Robinette

STATE OF OKLAHOMA
COUNTY OF POTTAWATOMIE

INDIVIDUAL ACKNOWLEDGMENT
Oklahoma Form

Before me, the undersigned, Notary Public in and for said County and State, on this 3rd day of Nov., 1969, personally appeared Merle I. Zweifel, to me known to be the person who executed the within and foregoing instrument and acknowledged to me that he executed the same as his free and voluntary act and deed for the uses and purposes therein set forth.

RECORDED AT THE REQUEST OF
T. W. Robinette
on Dec. 31, 1969
at 50 mins. past 10 A. M.
in Book 34 of OFFICIAL
RECORDS, page 41 RECORDS
OF EUREKA COUNTY, NEVADA.
Recorder John A. McLaughlin
File No. 51907 Fee \$ 1.00

My Commission expires
January 20, 1971

Jo Beazer
JO BEAZER

BOOK 34 PAGE 041

CERTIFICATE OF LOCATION OF PLACER CLAIM

This is to Certify that the Tree # 32 Placer Mining Claim, containing 160 acres, was located by Merle I. Zweifel, Locator, and Agent for

Merle I. Zweifel
Jo Beamer

T. W. Robinette
Helen Robinette
Loyd Robinette

Sam Robinette
June Robinette
Becky Robinette

on the 3rd day of November, 1969.

This claim is situated in the Unknown Mining District, Eureka County, State of Nevada, and the area embraced comprises NE 1/4

SECTION 14 TOWNSHIP 26 North RANGE 51 EAST

THE location monument stands 200 feet due north of the center of the southern line of the claim.

The kind and amount of location work done on the claim is as follows: not less than \$20. was expended for trenching and sampling minerals.

The place where the above work done bears directly north from the center of the southern line of the claim, a distance of 250 feet.

All location and discovery work necessary to complete this location had been performed by

Merle I. Zweifel
MERLE I. ZWEIFEL, Agent for

Dated this 3rd day of November, 1969.

Locator <u>T. W. Robinette</u>	Locator <u>Merle I. Zweifel</u>
Locator <u>Helen Robinette</u>	Locator <u>Jo Beamer</u>
Locator <u>Loyd Robinette</u>	Locator <u>June Robinette</u>
Locator <u>Sam Robinette</u>	Locator <u>Becky Robinette</u>

STATE OF OKLAHOMA
COUNTY OF POTTAWATOMIE

INDIVIDUAL ACKNOWLEDGMENT
Oklahoma Form

Before me, the undersigned Notary Public in and for said County and State, on this 3rd day of Nov. , 1969, personally appeared Merle I. Zweifel, to me known to be the person who executed the within and foregoing instrument and acknowledged to me that he executed the same as his free and voluntary act and deed for the uses and purposes therein set forth.

RECORDED AT THE REQUEST OF
T. W. Robinette
on Dec. 31, 1969
at 50 mins. past 10 A.M.
in Book 34 of OFFICIAL
RECORDS, page 42, RECORDS
OF EUREKA COUNTY, NEVADA
Willis W. McLaughlin
Recorder 51908
File No. _____ Fee \$ 1.00

My Commission expires
January 20, 1971

Jo Beamer
JO BEAMER

34 | 042
BOOK PAGE

51909

CERTIFICATE OF LOCATION OF PLACER CLAIM

This is to Certify that the Tree # 33 Placer Mining Claim, containing 160 acres, was located by Merle I. Zweifel, Locator, and Agent for

Merle I. Zweifel
Jo Beamer

T. W. Robinette
Helen Robinette
Loyd Robinette

Sam Robinette
June Robinette
Becky Robinette

on the 3rd day of November, 1969.

This claim is situated in the Unknown Mining District, Eureka County, State of Nevada, and the area embraced comprises SE 1/4

SECTION 11 TOWNSHIP 26 North RANGE 51 EAST

THE location monument stands 200 feet due north of the center of the southern line of the claim.

The kind and amount of location work done on the claim is as follows: not less than \$20. was expended for trenching and sampling minerals.

The place where the above work done bears directly north from the center of the southern line of the claim, a distance of 250 feet.

All location and discovery work necessary to complete this location had been performed by

Merle I. Zweifel
MERLE I. ZWEIFEL, Agent for

Dated this 3rd day of November, 1969.

Locator T. W. Robinette

Locator Merle I. Zweifel

Locator Helen Robinette

Locator Jo Beamer

Locator Loyd Robinette

Locator June Robinette

Locator Sam Robinette

Locator Becky Robinette

STATE OF OKLAHOMA
COUNTY OF POTTAWATOMIE

INDIVIDUAL ACKNOWLEDGMENT
Oklahoma Form

RECORDED AT THE REQUEST OF
T. W. Robinette

on Dec. 31, 1969

at 50 mins. past 10 A. M.

in Book 34 of OFFICIAL

RECORDS, page 43, RECORDS

OF EUREKA COUNTY, NEVADA

J. A. DeLoe
Recorder

File No. 51909 Fee \$ 1.00

Before me, the undersigned, a Notary Public in and for said County and State, on this 3rd day of Nov., 1969, personally appeared Merle I. Zweifel, to me known to be the person who executed the within and foregoing instrument and acknowledged to me that he executed the same as his free and voluntary act and deed for the uses and purposes therein set forth.

My Commission expires
January 20, 1971

Jo Beamer
JO BEAMER

BOOK 34 PAGE 043

CERTIFICATE OF LOCATION OF PLACER CLAIM

This is to Certify that the Tree # 34 Placer Mining Claim, containing 160 acres, was located by Merle I. Zweifel, locator, and Agent for

Merle I. Zweifel
Jo Beamer

T. W. Robinette
Helen Robinette
Loyd Robinette

Sam Robinette
June Robinette
Becky Robinette

on the 3rd day of November, 1969.

This claim is situated in the Unknown Mining District, Eureka County, State of Nevada, and the area embraced comprises NE 1/4

SECTION 11 TOWNSHIP 26 North RANGE 51 EAST

THE location monument stands 200 feet due north of the center of the southern line of the claim.

The kind and amount of location work done on the claim is as follows: not less than \$20. was expended for trenching and sampling minerals.

The place where the above work done bears directly north from the center of the southern line of the claim, a distance of 250 feet.

All location and discovery work necessary to complete this location had been performed by

Merle I. Zweifel
MERLE I. ZWEIFEL, Agent for

Dated this 3rd day of November, 1969.

Locator T. W. Robinette

Locator Merle I. Zweifel

Locator Helen Robinette

Locator Jo Beamer

Locator Loyd Robinette

Locator June Robinette

Locator Sam Robinette

Locator Becky Robinette

STATE OF OKLAHOMA
COUNTY OF POTTAWATOMIE

INDIVIDUAL ACKNOWLEDGMENT
Oklahoma Form

Before me, the undersigned Notary Public in and for said County and State, on this 3rd day of Nov. 1969, personally appeared Merle I. Zweifel, to me known to be the person who executed the within and foregoing instrument and acknowledged to me that he executed the same as his free and voluntary act and deed for the uses and purposes therein set forth.

RECORDED AT THE REQUEST OF
T. W. Robinette
on Dec. 31, 1969
at 50 mins. past 10 A. M.
in Book 34 of OFFICIAL
RECORDS, page 44, RECORDS
OF EUREKA COUNTY, NEVADA
Recorder William A. McFarlin
File No. 51910 Fee \$ 1.00

My Commission expires
January 20, 1971

Jo Beamer
JO BEAMER

BOOK 34 PAGE 044

CERTIFICATE OF LOCATION OF PLACER CLAIM

This is to Certify that the Tree: 35 Placer Mining Claim, containing 160 acres, was located by Merle I. Zweifel, locator, and Agent for

Merle I. Zweifel
Jo Beamer

T. W. Robinette
Helen Robinette
Loyd Robinette

Sam Robinette
June Robinette
Beaky Robinette

on the 3rd day of November, 1969.

This claim is situated in the Unknown Mining District, Eureka County, State of Nevada, and the area embraced comprises SE 1/4

SECTION 2 TOWNSHIP 26 North RANGE 51 EAST

This location monument stands 200 feet due north of the center of the southern line of the claim.

The kind and amount of location work done on the claim is as follows: not less than \$20. was expended for trenching and sampling minerals.

The place where the above work done bears directly north from the center of the southern line of the claim, a distance of 250 feet.

All location and discovery work necessary to complete this location had been performed by

Merle I. Zweifel
MERLE I. ZWEIFEL, Agent for

Dated this 3rd day of November, 1969.

Locator T. W. Robinette

Locator Merle I. Zweifel

Locator Helen Robinette

Locator Jo Beamer

Locator Loyd Robinette

Locator June Robinette

Locator Sam Robinette

Locator Beaky Robinette

STATE OF OKLAHOMA
COUNTY OF POTTAWATOMIE

INDIVIDUAL ACKNOWLEDGMENT
Oklahoma Form

Before me, the undersigned, a Notary Public in and for said County and State, on the 3rd day of Nov., 1969, personally appeared Merle I. Zweifel, to me known to be the person who executed the within and foregoing instrument and acknowledged to me that he executed the same as his free and voluntary act and deed for the uses and purposes therein set forth.

RECORDED AT THE REQUEST OF
T. W. Robinette
on Dec. 31, 1969
at 50 mins. past 10 A. M.
in Book 34 of OFFICIAL
RECORDS, page 45, RECORDS
OF EUREKA COUNTY, NEVADA.
Recorder J. A. DeLoach
File No. 51911 Fee \$ 1.00

My Commission expires
January 20, 1971

Jo Beamer
JO BEAMER

BOOK 34 PAGE 045

51912

CERTIFICATE OF LOCATION OF PLACER CLAIM

This is to Certify that the Tract # 26 Placer Mining Claim, containing 160 acres, was located by Merle I. Zweifel, Locator, and Agent for

Merle I. Zweifel
Jo Beamer

T. W. Robinette
Helen Robinette
Loyd Robinette

Sam Robinette
June Robinette
Becky Robinette

on the 3rd day of November, 1969.

This claim is situated in the Unknown Mining District, Eureka County, State of Nevada, and the area embraced comprises NE 1/4

SECTION 2 TOWNSHIP 26 North RANGE 51 EAST

THE location monument stands 200 feet due north of the center of the southern line of the claim.

The kind and amount of location work done on the claim is as follows: not less than \$20. was expended for trenching and sampling minerals.

The place where the above work done bears directly north from the center of the southern line of the claim, a distance of 250 feet.

All location and discovery work necessary to complete this location had been performed by

Merle I. Zweifel
Merle I. Zweifel, Agent for

Dated this 3rd day of November, 1969.

Locator T. W. Robinette

Locator Merle I. Zweifel

Locator Helen Robinette

Locator Jo Beamer

Locator Loyd Robinette

Locator June Robinette

Locator Sam Robinette

Locator Becky Robinette

STATE OF OKLAHOMA
COUNTY OF POTTAWATOMIE

INDIVIDUAL ACKNOWLEDGMENT
Oklahoma Form

Before me, the undersigned, a Notary Public in and for said County and State, on this 3rd day of Nov., 1969, personally appeared Merle I. Zweifel, to me known to be the person who executed the within and foregoing instrument and acknowledged to me that he executed the same as his free and voluntary act and deed for the uses and purposes therein set forth.

RECORDED AT THE REQUEST OF
T. W. Robinette
on Dec. 31, 1969
at 50 mins. past 10 A .M.
in Book 34 of OFFICIAL
RECORDS, page 46, RECORDS
OF EUREKA COUNTY, NEVADA.
William A. Beamer
Recorder
File No. 51912 Fee \$ 1.00

My Commission expires
January 20, 1971

Jo Beamer
JO BEAMER

BOOK 34 PAGE 046

51913

CERTIFICATE OF LOCATION OF PLACER CLAIM

This is to Certify that the Tree # 37 Placer Mining Claim, containing 160 acres, was located by Harle I. Zweifel, Locator, and Agent for

Marie I. Zweifel
Jo Essner

T. W. Robinette
Helen Robinette
Loyd Robinette

Sam Robinette
June Robinette
Becky Robinette

on the 3rd day of November, 1969.

This claim is situated in the Unknown Mining District, Eureka County, State of Nevada, and the area embraced comprises NW 1/4

SECTION 2 TOWNSHIP 26 North RANGE 51 EAST

THE location monument stands 200 feet due north of the center of the southern line of the claim.

The kind and amount of location work done on the claim is as follows: not less than \$20. was expended for trenching and sampling minerals.

The place where the above work done bears directly north from the center of the southern line of the claim, a distance of 250 feet.

All location and discovery work necessary to complete this location, had been performed by

Harle I. Zweifel
HARLE I. ZWEIFEL, Agent for

Dated this 3rd day of November, 1969.

Locator <u>T. W. Robinette</u>	Locator <u>Harle I. Zweifel</u>
Locator <u>Helen Robinette</u>	Locator <u>Jo Essner</u>
Locator <u>Loyd Robinette</u>	Locator <u>June Robinette</u>
Locator <u>Sam Robinette</u>	Locator <u>Becky Robinette</u>

STATE OF OKLAHOMA
COUNTY OF POTTAWATOMIE

INDIVIDUAL ACKNOWLEDGMENT
Oklahoma Form

Before me, the undersigned a Notary Public in and for said County and State, on this 3rd day of Nov. 1969, personally appeared Harle I. Zweifel, to me known to be the person who executed the within and foregoing instrument and acknowledged to me that he executed the same as his free and voluntary act and deed for the uses and purposes therein set forth.

RECORDED AT THE REQUEST OF
T. W. Robinette
on Dec. 31, 1969
at 50 mins. past 10 A.M.
in Book 34 of OFFICIAL
RECORDS, page 47, RECORDS
OF EUREKA COUNTY, NEVADA
Jillias G. McCarli
Recorder
File No. 51913 Fee \$ 1.00

My Commission expires
January 20, 1971

Jo Essner
JO ESSNER

BOOK 34 PAGE 047

51914

CERTIFICATE OF LOCATION OF PLACER CLAIM

This is to Certify that the Tree # 38 Placer Mining Claim, containing 160 acres, was located by Merle I. Zweifel, locator, and Agent for

Merle I. Zweifel
Jo Beamer

T. W. Robinette
Helen Robinette
Loyd Robinette

Sam Robinette
June Robinette
Becky Robinette

on the 3rd day of November, 1969.

This claim is situated in the Unknown Mining District, Eureka County, State of Nevada, and the area embraced comprises SW $\frac{1}{4}$

SECTION 2 TOWNSHIP 26 North RANGE 51 EAST

THE location monument stands 200 feet due north of the center of the southern line of the claim.

The kind and amount of location work done on the claim is as follows: not less than \$20. was expended for trenching and sampling minerals.

The place where the above work done bears directly north from the center of the southern line of the claim, a distance of 250 feet.

All location and discovery work necessary to complete this location had been performed by

Merle I. Zweifel
MERLE I. ZWEIFEL, Agent for

Dated this 3rd day of November, 1969.

Locator T. W. Robinette

Locator Merle I. Zweifel

Locator Helen Robinette

Locator Jo Beamer

Locator Loyd Robinette

Locator June Robinette

Locator Sam Robinette

Locator Becky Robinette

STATE OF OKLAHOMA
COUNTY OF POTTAWATOMIE

INDIVIDUAL ACKNOWLEDGMENT
Oklahoma Form

Before me, the undersigned Notary Public in and for said County and State, on this 3rd day of Nov. 1969, personally appeared Merle I. Zweifel, to me known to be the person who executed the within and foregoing instrument and acknowledged to me that he executed the same as his free and voluntary act and deed for the uses and purposes therein set forth.

RECORDED AT THE REQUEST OF
T. W. Robinette
on Dec. 31, 1969
at 50 mins. past 10 A. M.
in Book 34 of OFFICIAL
RECORDS page 48, RECORDS
OF EUREKA COUNTY, NEVADA.
Willis A. Netaoli
Recorder
File No. 51914 Fee \$ 1.00

My Commission expires
January 20, 1971

Jo Beamer
JO BEAMER

34 048

BOOK PAGE

51915

CERTIFICATE OF LOCATION OF PLACER CLAIM

This is to Certify that the Tree # 39 Placer Mining Claim, containing 100 acres, was located by Merle I. Zweifel, Locator, and Agent for

Merle I. Zweifel
Jo Beamer

T. W. Robinette
Helen Robinette
Loyd Robinette

Sam Robinette
June Robinette
Becky Robinette

on the 3rd day of November, 1969.

This claim is situated in the Unknown Mining District, Eureka County, State of Nevada, and the area embraced comprises NW 1/4

SECTION 11 TOWNSHIP 26 North RANGE 51 EAST

THE location monument stands 200 feet due north of the center of the southern line of the claim.

The kind and amount of location work done on the claim is as follows: not less than \$20. was expended for trenching and sampling minerals.

The place where the above work done bears directly north from the center of the southern line of the claim, a distance of 250 feet.

All location and discovery work necessary to complete this location had been performed by

Merle I. Zweifel
MERLE I. ZWEIFEL, Agent for

Dated this 3rd day of Nov. 1969.

Locator T. W. Robinette

Locator Merle I. Zweifel

Locator Helen Robinette

Locator Jo Beamer

Locator Loyd Robinette

Locator June Robinette

Locator Sam Robinette

Locator Becky Robinette

STATE OF OKLAHOMA
COUNTY OF POTTAWATOMIE
INDIVIDUAL ACKNOWLEDGEMENT
Oklahoma Form

Before me, the undersigned, a Notary Public in and for said County and State, on this 3rd day of Nov., 1969, personally appeared Merle I. Zweifel, to me known to be the person who executed the within and foregoing instrument and acknowledged to me that he executed the same as his free and voluntary act and deed for the uses and purposes therein set forth.

My Commission expires
January 20, 1971

Jo Beamer
JO BEAMER

RECORDED AT THE REQUEST OF
T. W. Robinette
on Dec. 31, 19 69
at 50 mins. past 10 A. M.
in Book 34 of OFFICIAL
RECORDS, page 49, RECORDS
OF EUREKA COUNTY, NEVADA
Recorder Shelley A. DeLoach
File No. 51915 Fee \$ 1.00

34 | PAGE 049
BOOK PAGE

CERTIFICATE OF LOCATION OF PLACER CLAIM

This is to Certify that the Tree # 40 Placer Mining Claim, containing 160 acres, was located by Merle I. Zweifel, Locator, and agent for

Merle I. Zweifel
Jo Beamer

T. W. Robinette
Helen Robinette
Loyd Robinette

Sam Robinette
June Robinette
Becky Robinette

on the 3rd day of Nov. 1969.

This claim is situated in the Unknown Mining District, Eureka County, State of Nevada, and the area embraced comprises SW 1/4

SECTION 11 TOWNSHIP 26 North RANGE 51 EAST

The location monument stands 200 feet due north of the center of the southern line of the claim.

The kind and amount of location work done on the claim is as follows: not less than \$20. was expended for trenching and sampling minerals.

The place where the above work done bears directly north from the center of the southern line of the claim, a distance of 250 feet.

All location and discovery work necessary to complete this location had been performed by

Merle I. Zweifel
MERLE I. ZWEIFEL, Agent for

Dated this 3rd day of Nov. 1969.

Locator T. W. Robinette Locator Merle I. Zweifel

Locator Helen Robinette Locator Jo Beamer

Locator Loyd Robinette Locator June Robinette

Locator Sam Robinette Locator Becky Robinette

STATE OF OKLAHOMA
COUNTY OF POTTAWATOMIE

INDIVIDUAL ACKNOWLEDGMENT
Oklahoma Form

Before me, the undersigned, a Notary Public in and for said County and State, on 3rd day of Nov., 1969, personally appeared Merle I. Zweifel, to me known to be the person who executed the within and foregoing instrument and acknowledged to me that he executed the same as his free and voluntary act and deed for the uses and purposes therein set forth.

RECORDED AT THE REQUEST OF
T. W. Robinette
on Dec. 31, 1969
at 50 mins. past 10 A. M.
in Book 34 of OFFICIAL
RECORDS, page 50, RECORDS
OF EUREKA COUNTY, NEVADA
William A. McLaughlin
Recorder
File No. 51916 Fee \$ 1.00

My Commission expires
January 20, 1971

Jo Beamer
JO BEAMER

BOOK 34 PAGE 050

51917

CERTIFICATE OF LOCATION OF PLACER CLAIM

This is to Certify that the Tree # 41 Placer Mining Claim, containing 160 acres, was located by Merle I. Zweifel, Locator, and Agent for

Merle I. Zweifel
Jo Beazer

T. W. Robinette
Helen Robinette
Loyd Robinette

Sam Robinette
June Robinette
Becky Robinette

on the 3rd day of Nov. 1969.

This claim is situated in the Unknown Mining District, Eureka County, State of Nevada, and the area embraced comprises NW 1/4

SECTION 14 TOWNSHIP 26 North RANGE 51 EAST

THE location monument stands 200 feet due north of the center of the southern line of the claim.

The kind and amount of location work done on the claim is as follows: not less than \$20. was expended for trenching and sampling minerals.

The place where the above work done bears directly north from the center of the southern line of the claim, a distance of 250 feet.

All location and discovery work necessary to complete this location had been performed by

Merle I. Zweifel
MERLE I. ZWEIFEL, Agent for

Dated this 3rd day of Nov. 1969.

Locator T. W. Robinette

Locator Merle I. Zweifel

Locator Helen Robinette

Locator Jo Beazer

Locator Loyd Robinette

Locator June Robinette

Locator Sam Robinette

Locator Becky Robinette

STATE OF OKLAHOMA
COUNTY OF POTAWATOMIE

INDIVIDUAL ACKNOWLEDGMENT
Oklahoma Form

Before me, the undersigned, a Notary Public in and for said County and State, on this 3rd day of Nov., 1969, personally appeared Merle I. Zweifel, to me known to be the person who executed the within and foregoing instrument and acknowledged to me that he executed the same as his free and voluntary act and deed for the uses and purposes therein set forth.

RECORDED AT THE REQUEST OF
T. W. Robinette
on Dec. 31, 1969
at 50 mins. past 10 A. M.
in Book 34 of OFFICIAL
RECORDS, page 51, RECORDS
OF EUREKA COUNTY, NEVADA.
Richard A. DeLoali
Recorder
File No. 51917 Fee \$ 1.00

My Commission expires
January 20, 1971

Jo Beazer
JO BEAZER

BOOK 34 PAGE 051

51918

CERTIFICATE OF LOCATION OF PLACER CLAIM

This is to Certify that the Tred # 42 Placer Mining Claim, containing 160 acres, was located by Merle I. Zweifel, Locator, and Agent for

Merle I. Zweifel
Jo Beamer

T. W. Robinette
Helen Robinette
Loyd Robinette

Sam Robinette
June Robinette
Becky Robinette

on the 3rd day of Nov. 1969.

This claim is situated in the Unknown Mining District, Eureka County, State of Nevada, and the area embraced comprises SW 1/4

SECTION 14 TOWNSHIP 26 North RANGE 51 EAST

THE location monument stands 200 feet due north of the center of the southern line of the claim.

The kind and amount of location work done on the claim is as follows: not less than \$20. was expended for trenching and sampling minerals.

The place where the above work done bears directly north from the center of the southern line of the claim, a distance of 250 feet.

All location and discovery work necessary to complete this location had been performed by

Merle I. Zweifel
MERLE I. ZWEIFEL, Agent for

Dated this 3rd day of Nov. 1969.

Locator T. W. Robinette

Locator Merle I. Zweifel

Locator Helen Robinette

Locator Jo Beamer

Locator Loyd Robinette

Locator June Robinette

Locator Sam Robinette

Locator Becky Robinette

STATE OF OKLAHOMA
COUNTY OF POTTAWATOMIE

INDIVIDUAL ACKNOWLEDGMENT
Oklahoma Form

Before me, the undersigned, a Notary Public in and for said County and State, on this 3rd day of Nov., 1969, personally appeared Merle I. Zweifel, to me known to be the person who executed the within and foregoing instrument and acknowledged to me that he executed the same as his free and voluntary act and deed for the uses and purposes therein set forth.

RECORDED AT THE REQUEST OF
T. W. Robinette
on Dec. 31, 1969
at 50 mins. past 10 A. M.
in Book 34 of OFFICIAL
RECORDS, page 52 RECORDS
OF EUREKA COUNTY, NEVADA
Julius A. McParlin
Recorder
File No. 51918 Fee \$ 1.00

My Commission expires
January 20, 1971

Jo Beamer
JO BEAMER

BOOK 34 PAGE 052

51919

CERTIFICATE OF LOCATION OF PLACER CLAIM

This is to Certify that the Tree # 43 Placer Mining Claim, containing 160 acres, was located by Merle I. Zweifel, Locator, and Agent for

Merle I. Zweifel
Jo Baumer

T. W. Robinette
Helen Robinette
Loyd Robinette

Sam Robinette
June Robinette
Becky Robinette

on the 3rd day of Nov. 1969.

This claim is situated in the Unknown Mining District, Eureka County, State of Nevada, and the area embraced comprises NW 1/4

SECTION 23 TOWNSHIP 26 North RANGE 51 EAST

THE location monument stands 200 feet due north of the center of the southern line of the claim.

The kind and amount of location work done on the claim is as follows: not less than \$50. was expended for trenching and sampling minerals.

The place where the above work done bears directly north from the center of the southern line of the claim, a distance of 250 feet.

All location and discovery work necessary to complete this location had been performed by

Merle I. Zweifel
MERLE I. ZWEIFEL, Agent for

Dated this 3rd day of Nov. 1969.

Locator <u>T. W. Robinette</u>	Locator <u>Merle I. Zweifel</u>
Locator <u>Helen Robinette</u>	Locator <u>Jo Baumer</u>
Locator <u>Loyd Robinette</u>	Locator <u>June Robinette</u>
Locator <u>Sam Robinette</u>	Locator <u>Becky Robinette</u>

STATE OF OKLAHOMA }
COUNTY OF POTTAWATOMIE } : INDIVIDUAL ACKNOWLEDGMENT
Oklahoma Form

Before me, the undersigned, a Notary Public in and for said County and State, on this 3rd day of Nov., 1969, personally appeared Merle I. Zweifel, to me known to be the person who executed the within and foregoing instrument and acknowledged to me that he executed the same as his free and voluntary act and deed for the uses and purposes therein set forth.

My Commission expires January 20, 1971

Jo Baumer
JO BAUMER

RECORDED AT THE REQUEST OF
T. W. Robinette
on Dec. 31, 1969
at 50 mins. past 10 A. M.
in Book 34 of OFFICIAL
RECORDS, page 53 RECORDS
OF EUREKA COUNTY, NEVADA.
Jules A. McLeslie
Recorder
31919
File No. 31919 Fee \$ 1.00

BOOK 34 PAGE 053

51920

CERTIFICATE OF LOCATION OF PLACER CLAIM

This is to Certify that the Tree # 44 Placer Mining Claim, containing 1/16 acres, was located by Merle I. Zweifel, Locator, and Agent for

Merle I. Zweifel
Jo Branner

T. W. Robinette
Helen Robinette
Loyd Robinette

Sam Robinette
June Robinette
Becky Robinette

on the 3rd day of Nov. 1969.

This claim is situated in the Unknown Mining District, Eureka County, State of Nevada, and the area embraced comprises SW 1/4

SECTION 23 TOWNSHIP 26 North RANGE 51 EAST

~~THE~~ location monument stands 200 feet due north of the center of the southern line of the claim.

The kind and amount of location work done on the claim is as follows: not less than \$20. was expended for trenching and sampling minerals.

The place where the above work done bears directly north from the center of the southern line of the claim, a distance of 250 feet.

All location and discovery work necessary to complete this location had been performed by

Merle I. Zweifel
MERLE I. ZWEIFEL, Agent for

Dated this 3rd day of Nov. 1969.

Locator T. W. Robinette

Locator Merle I. Zweifel

Locator Helen Robinette

Locator Jo Branner

Locator Loyd Robinette

Locator June Robinette

Locator Sam Robinette

Locator Becky Robinette

STATE OF OKLAHOMA
COUNTY OF POTTAWATOMIE

INDIVIDUAL ACKNOWLEDGMENT
Oklahoma Form

Before me, the undersigned, a Notary Public in and for said County and State, on the 3rd day of Nov., 1969, personally appeared Merle I. Zweifel, to me known to be the person who executed the within and foregoing instrument and acknowledged to me that he executed the same as his free and voluntary act and deed for the uses and purposes therein set forth.

RECORDED AT THE REQUEST OF
T. W. Robinette
on Dec. 31, 1969
at 50 mins. past 10 A. M.
in Book 34 of OFFICIAL
RECORDS, page 54, RECORDS
OF EUREKA COUNTY, NEVADA.
Shelley A. DeLoach
Recorder
File No. 51920 Fee \$1.00

My Commission expires
January 20, 1971.

Jo Branner
JO BRANNER

BOOK 34 PAGE 054

CERTIFICATE OF LOCATION OF PLACER CLAIM

This is to Certify that the Tract # 45 Placer Mining Claim, containing 160 acres, was located by Merle I. Zweifel, Locator, and Agent for

Merle I. Zweifel
Jo Beamer

T. W. Robinette
Helen Robinette
Loyd Robinette

Sam Robinette
June Robinette
Becky Robinette

on the 3rd day of Nov. 1969.

This claim is situated in the Unknown Mining District, Eureka County, State of Nevada, and the area embraced comprises NW 1/4

SECTION 26 TOWNSHIP 26 North RANGE 51 EAST

THE location monument stands 200 feet due north of the center of the southern line of the claim.

The kind and amount of location work done on the claim is as follows: not less than \$20. was expended for trenching and sampling minerals.

The place where the above work done bears directly north from the center of the southern line of the claim, a distance of 250 feet.

All location and discovery work necessary to complete this location had been performed by

Merle I. Zweifel
MERLE I. ZWEIFEL, Agent for

Dated this 3rd day of Nov. 1969.

Locator T. W. Robinette

Locator Merle I. Zweifel

Locator Helen Robinette

Locator Jo Beamer

Locator Loyd Robinette

Locator June Robinette

Locator Sam Robinette

Locator Becky Robinette

STATE OF OKLAHOMA
COUNTY OF POTTAWATOMIE

INDIVIDUAL ACKNOWLEDGMENT
Oklahoma Form

Before me, the undersigned, a Notary Public in and for said County and State, on this 3rd day of Nov., 1969, personally appeared Merle I. Zweifel, to me known to be the person who executed the within and foregoing instrument and acknowledged to me that he executed the same as his free and voluntary act and deed for the uses and purposes therein set forth.

RECORDED AT THE REQUEST OF
T. W. Robinette
on Dec. 31, 1969
at 50 mins. past 10 A. M.
in Book 34 of OFFICIAL
RECORDS, page 55, RECORDS
OF EUREKA COUNTY, NEVADA
Recorded by Hollis A. Metairie
Recorder
File No. 51921 Fee \$1.00

My Commission expires
January 20, 1971

Jo Beamer
JO BEAMER

BOOK 34 PAGE 055

CERTIFICATE OF LOCATION OF PLACER CLAIM

This is to Certify that the Tree' # 46 Placer Mining Claim, containing 160 acres, was located by Merle I. Zweifel, Locator, and Agent for

Merle I. Zweifel
Jo Beamer

T. W. Robinette
Helen Robinette
Loyd Robinette

Sam Robinette
June Robinette
Becky Robinette

on the 3rd day of Nov. 1969.

This claim is situated in the Unknown Mining District, Eureka County, State of Nevada, and the area embraced comprises SW $\frac{1}{4}$

SECTION 26 TOWNSHIP 26 North RANGE 51 EAST

THE location monument stands 200 feet due north of the center of the southern line of the claim.

The kind and amount of location work done on the claim is as follows: not less than \$20. was expended for trenching and sampling minerals.

The place where the above work done bears directly north from the center of the southern line of the claim, a distance of 250 feet.

All location and discovery work necessary to complete this location had been performed by

Merle I. Zweifel
MERLE I. ZWEIFEL, Agent for

Dated this 3rd day of Nov. 1969.

Locator T. W. Robinette

Locator Merle I. Zweifel

Locator Helen Robinette

Locator Jo Beamer

Locator Loyd Robinette

Locator June Robinette

Locator Sam Robinette

Locator Becky Robinette

STATE OF OKLAHOMA
COUNTY OF POTTAWATOMIE)
SEAL
Affixed
INDIVIDUAL ACKNOWLEDGMENT
Oklahoma Form

Before me, the undersigned, a Notary Public in and for said County and State, on this 3rd day of Nov., 1969, personally appeared Merle I. Zweifel, to me known to be the person who executed the within and foregoing instrument and acknowledged to me that he executed the same as his free and voluntary act and deed for the uses and purposes therein set forth.

RECORDED AT THE REQUEST OF
T. W. Robinette
on Dec. 31, 1969
at 50 mins. past 10 A. M.
in Book 34 of OFFICIAL
RECORDS, page 59, RECORDS
OF EUREKA COUNTY, NEVADA
William A. DeLoach
Recorder
51922
File No. _____ Fee \$ 1.00

My Commission expires
January 26, 1971

Jo Beamer
JO BEAMER

34
BOOK _____ PAGE 056

51923

CERTIFICATE OF LOCATION OF PLACER CLAIM

This is to Certify that the Tree # 47 Placer Mining Claim, containing 100 acres, was located by Merle I. Zweifel, Locator, and Agent for

Merle I. Zweifel
Jo Beamer

T. W. Robinette
Helen Robinette
Loyd Robinette

Sam Robinette
June Robinette
Becky Robinette

on the 3rd day of Nov. 1969.

This claim is situated in the Unknown Mining District, Eureka County, State of Nevada, and the area embraced comprises NW 1/4

SECTION 35 TOWNSHIP 26 North RANGE 51 EAST

THE location monument stands 200 feet due north of the center of the southern line of the claim.

The kind and amount of location work done on the claim is as follows: not less than \$20. was expended for trenching and sampling minerals.

The place where the above work done bears directly north from the center of the southern line of the claim, a distance of 250 feet.

All location and discovery work necessary to complete this location had been performed by

Merle I. Zweifel
MERLE I. ZWEIFEL, Agent for

Dated this 3rd day of Nov. 1969.


Locator T. W. Robinette Locator Merle I. Zweifel

Locator Helen Robinette Locator Jo Beamer

Locator Loyd Robinette Locator June Robinette

Locator Sam Robinette Locator Becky Robinette

STATE OF OKLAHOMA
COUNTY OF POTTAWATOMIE
INDIVIDUAL ACKNOWLEDGMENT
Oklahoma Form



Before me, the undersigned, Notary Public in and for said County and State, on this 3rd day of Nov., 1969, personally appeared Merle I. Zweifel, to me known to be the person who executed the within and foregoing instrument and acknowledged to me that he executed the same as his free and voluntary act and deed for the uses and purposes therein set forth.

RECORDED AT THE REQUEST OF
T. W. Robinette
on Dec. 31, 1969
at 50 mins. past 10 A. M.
in Book 34 of OFFICIAL
RECORDS, page 57, RECORDS
OF EUREKA COUNTY, NEVADA.
Mellie G. Metaski
Recorder
File No. 51923 Fee \$ 1.00

My Commission expires
January 20, 1971

Jo Beamer
JO BEAMER

BOOK 34 PAGE 057

CERTIFICATE OF LOCATION OF PLACER CLAIM

This is to Certify that the Tree # 48 Placer Mining Claim, containing 160 acres, was located by Merle I. Zweifel, Locator, and Agent for

Merle I. Zweifel
Jo Beamer

T. W. Robinette
Helen Robinette
Loyd Robinette

Sam Robinette
June Robinette
Becky Robinette

on the 3rd day of Nov. 1969.

This claim is situated in the Unknown Mining District, Eureka County, State of Nevada, and the area embraced comprises SW 1/4

SECTION 35 TOWNSHIP 26 North RANGE 51 EAST

THE location monument stands 200 feet due north of the center of the southern line of the claim.

The kind and amount of location work done on the claim is as follows: not less than \$20. was expended for trenching and sampling minerals.

The place where the above work done bears directly north from the center of the southern line of the claim, a distance of 250 feet.

All location and discovery work necessary to complete this location had been performed by

Merle I. Zweifel
MERLE I. ZWEIFEL, Agent for

Dated this 3rd day of Nov. 1969.

Locator T. W. Robinette

Locator Merle I. Zweifel

Locator Helen Robinette

Locator Jo Beamer

Locator Loyd Robinette

Locator June Robinette

Locator Sam Robinette

Locator Becky Robinette

STATE OF OKLAHOMA
COUNTY OF POTTAWATOMIE

INDIVIDUAL ACKNOWLEDGMENT
Oklahoma Form

Before me, the undersigned Notary Public in and for said County and State, on this 3rd day of Nov., 1969, personally appeared Merle I. Zweifel, to me known to be the person who executed the within and foregoing instrument and acknowledged to me that he executed the same as his free and voluntary act and deed for the uses and purposes therein set forth.

RECORDED AT THE REQUEST OF
T. W. Robinette
on Dec. 31, 1969
at 50 mins. past 10 A. M.
in Book 34 of OFFICIAL
RECORDS, page 58, RECORDS
OF EUREKA COUNTY, NEVADA.
Thomas G. Deloach
Recorder
File No. 51924 Fee \$ 1.00

My Commission expires
January 20, 1971

Jo Beamer
JO BEAMER

BOOK 34 PAGE 058

CERTIFICATE OF LOCATION OF PLACER CLAIM

This is to Certify that the Tree # 49 Placer Mining Claim, containing 160 acres, was located by Merle I. Zweifel, locator, and Agent for

Merle I. Zweifel
Jo Beamer

T. W. Robinette
Helen Robinette
Loyd Robinette

Sam Robinette
June Robinette
Becky Robinette

on the 3rd day of Nov. 1969.

This claim is situated in the Unknown Mining District, Eureka County, State of Nevada, and the area embraced comprises SE 1/4

SECTION 34 TOWNSHIP 26 North RANGE 51 EAST

THE location monument stands 200 feet due north of the center of the southern line of the claim.

The kind and amount of location work done on the claim is as follows: not less than \$20. was expended for trenching and sampling minerals.

The place where the above work done bears directly north from the center of the southern line of the claim, a distance of 250 feet.

All location and discovery work necessary to complete this location had been performed by

Merle I. Zweifel
MERLE I. ZWEIFEL, Agent for

Dated this 3rd day of Nov. 1969.

Locator T. W. Robinette

Locator Merle I. Zweifel

Locator Helen Robinette

Locator Jo Beamer

Locator Loyd Robinette


Locator June Robinette

Locator Sam Robinette

Locator Becky Robinette

STATE OF OKLAHOMA
COUNTY OF POTTAWATOMIE

INDIVIDUAL ACKNOWLEDGMENT
Oklahoma Form



Before me, the undersigned, a Notary Public in and for said County and State, on this 3rd day of Nov., 1969, personally appeared Merle I. Zweifel, to me known to be the person who executed the within and foregoing instrument and acknowledged to me that he executed the same as his free and voluntary act and deed for the uses and purposes therein set forth.

RECORDED AT THE REQUEST OF
T. W. Robinette
on Dec. 31, 1969
at 50 mins. past 10 A. M.
in Book 34 of OFFICIAL
RECORDS, page 59, RECORDS
OF EUREKA COUNTY, NEVADA
William A. DeLoe
Recorder
File No. 51925 Fee \$ 1.00

My Commission expires
January 20, 1971

Jo Beamer
JO BEAMER

BOOK 34 PAGE 059

CERTIFICATE OF LOCATION OF PLACER CLAIM

This is to Certify that the Tree # 50 Placer Mining Claim, containing 160 acres, was located by Merle I. Zweifel, Locator, and Agent for

Merle I. Zweifel
Jo Bearer

T. W. Robinette
Helen Robinette
Loyd Robinette

Sam Robinette
June Robinette
Becky Robinette

on the 3rd day of Nov. 1969.

This claim is situated in the Unknown Mining District, Eureka County, State of Nevada, and the area embraced comprises NE 1/4

SECTION 34 TOWNSHIP 26 North RANGE 51 EAST

THE location monument stands 200 feet 600 north of the center of the southern line of the claim.

The kind and amount of location work done on the claim is as follows: not less than \$20. was expended for trenching and sampling minerals.

The place where the above work done bears directly north from the center of the southern line of the claim, a distance of 250 feet.

All location and discovery work necessary to complete this location had been performed by

Merle I. Zweifel
MERLE I. ZWEIFEL, Agent for

Dated this 3rd day of Nov. 1969.

Locator T. W. Robinette

Locator Merle I. Zweifel

Locator Helen Robinette

Locator Jo Bearer

Locator Loyd Robinette

Locator June Robinette

Locator Sam Robinette

Locator Becky Robinette

STATE OF OKLAHOMA }
COUNTY OF POTTAWATOMIE } : INDIVIDUAL ACKNOWLEDGMENT
Oklahoma Form

Before me, the undersigned, a Notary Public in and for said County and State of Oklahoma, this 3rd day of Nov. 1969, personally appeared Merle I. Zweifel, to me known to be the person who executed the within and foregoing instrument and acknowledged to me that he executed the same as his free and voluntary act and deed for the uses and purposes therein set forth.

RECORDED AT THE REQUEST OF
T. W. Robinette
on Dec. 31, 19 69
at 50 mins. past 10 A. M.
in Book 34 of OFFICIAL
RECORDS, page 60, RECORDS
OF EUREKA COUNTY, NEVADA
Julius G. DeLoach
Recorder
File No. 51926 Fee \$ 1.00

My Commission expires
January 20, 1971

Jo Bearer
JO BEARER

BOOK 34 PAGE 060

51927

CERTIFICATE OF LOCATION OF PLACER CLAIM

This is to Certify that the Tree ' 51 Placer Mining Claim, containing 160 acres, was located by Merle I. Zweifel, locator, and Agent for

Merle I. Zweifel
Jo Beamer

T. W. Robinette
Helen Robinette
Loyd Robinette

Sam Robinette
June Robinette
Becky Robinette

on the 3rd day of Nov. 1969.

This claim is situated in the Unknown Mining District, Eureka County, State of Nevada, and the area embraced comprises SE 1/4

SECTION 27 TOWNSHIP 26 North RANGE 51 EAST

THE location monument stands 200 feet east north of the center of the southern line of the claim.

The kind and amount of location work done on the claim is as follows: not less than \$20. was expended for trenching and sampling minerals.

The place where the above work done bears directly north from the center of the southern line of the claim, a distance of 250 feet.

All location and discovery work necessary to complete this location had been performed by

Merle I. Zweifel
MERLE I. ZWEIFEL, Agent for

Dated this 3rd day of Nov. 1969.

Locator T. W. Robinette

Locator Merle I. Zweifel

Locator Helen Robinette

Locator Jo Beamer

Locator Loyd Robinette

Locator June Robinette

Locator Sam Robinette

Locator Becky Robinette

STATE OF OKLAHOMA }
COUNTY OF POTTAWATOMIE }

INDIVIDUAL ACKNOWLEDGMENT
Oklahoma Form

Before me, the undersigned, a Notary Public in and for said County and State, on this 3rd day of Nov. 1969, personally appeared Merle I. Zweifel, to me known to be the person who executed the within and foregoing instrument and acknowledged to me that he executed the same as his free and voluntary act and deed for the uses and purposes therein set forth.

RECORDED AT THE REQUEST OF
T. W. Robinette
on Dec. 31 1969
at 50 mins. past 10 A. M.
in Book 34 of OFFICIAL
RECORDS, page 61, RECORDS
OF EUREKA COUNTY, NEVADA
Jules A. DePaoli
Recorder 51927
File No. _____ Fee \$ 1.00

My Commission expires
January 20, 1971

Jo Beamer
JO BEAMER

BOOK 34 PAGE 061

CERTIFICATE OF LOCATION OF PLACER CLAIM

This is to Certify that the Tree # 52 Placer Mining Claim, containing 160 acres, was located by Merle I. Zweifel, Locator, and Agent for

Merle I. Zweifel
Jo Beamer

T. W. Robinette
Helen Robinette
Loyd Robinette

Sam Robinette
June Robinette
Becky Robinette

on the 3rd day of Nov. 1969.

This claim is situated in the Unknown Mining District, Eureka County, State of Nevada, and the area embraced comprises NE 1/4

SECTION 27 TOWNSHIP 26 North RANGE 51 EAST

THE location monument stands 200 feet due north of the center of the southern line of the claim.

The kind and amount of location work done on the claim is as follows: not less than \$20. was expended for trenching and sampling minerals.

The place where the above work done bears directly north from the center of the southern line of the claim, a distance of 250 feet.

All location and discovery work necessary to complete this location had been performed by

Merle I. Zweifel
MERLE I. ZWEIFEL, Agent for

Dated this 3rd day of Nov. 1969.

Locator T. W. Robinette

Locator Merle I. Zweifel

Locator Helen Robinette

Locator Jo Beamer

Locator Loyd Robinette

Locator June Robinette

Locator Sam Robinette

Locator Becky Robinette

STATE OF OKLAHOMA
COUNTY OF POTTAWATOMIE } :

INDIVIDUAL ACKNOWLEDGMENT
Oklahoma Form

Before me, the undersigned, a Notary Public in and for said County and State, on this 3rd day of Nov., 1969, personally appeared Merle I. Zweifel, to me known to be the person who executed the within and foregoing instrument and acknowledged to me that he executed the same as his free and voluntary act and deed for the uses and purposes therein set forth.

RECORDED AT THE _____ OF
T. W. Robinette
Dec. 31, 1969
at 50 mins. past 10 A. M.
in Book 34 of OFFICIAL
RECORDS, page 62, RECORDS
OF EUREKA COUNTY, NEVADA
Walter A. DeLoach
Recorder
File No. 51928 Fee \$ 1.00

My Commission expires
January 20, 1971

Affixed

Jo Beamer
NOTARY PUBLIC

BOOK 34 PAGE 062

CERTIFICATE OF LOCATION OF PLACER CLAIM

This is to Certify that the Tree # 53 Placer Mining Claim, containing 140 acres, was located by Merle I. Zweifel, Locator, and Agent for

Merle I. Zweifel
Jo Beamer

T. W. Robinette
Helen Robinette
Lloyd Robinette

Sam Robinette
June Robinette
Becky Robinette

on the 3rd ds, of Nov. 1969.

This claim is situated in the Unknown Mining District, Eureka County, State of Nevada, and the area embraced comprises SE1

SECTION 22 TOWNSHIP 26 North RANGE 51 EAST

THE location monument stands 200 feet SW north of the center of the southern line of the claim.

The kind and amount of location work done on the claim is as follows: not less than \$20. was expended for trenching and sampling minerals.

The place where the above work done bears directly north from the center of the southern line of the claim, a distance of 250 feet.

All location and discovery work necessary to complete this location had been performed by

Merle I. Zweifel
MERLE I. ZWEIFEL, Agent for

Dated this 3rd day of Nov. 1969.

Locator T. W. Robinette Locator Merle I. Zweifel

Locator Helen Robinette Locator Jo Beamer

Locator Lloyd Robinette Locator June Robinette

Locator Sam Robinette Locator Becky Robinette

STATE OF OKLAHOMA)
COUNTY OF POTTAWATOMIE)

INDIVIDUAL ACKNOWLEDGMENT
Oklahoma Form

RECORDED AT THE REQUEST OF
T. W. Robinette
on Dec. 31, 1969
at 50 mins. past 10 A. M.
in Book 34 of OFFICIAL
RECORDS, page 63, RECORDS
OF EUREKA COUNTY, NEVADA
J. A. DeLoe
Recorder
File No. 51929 Fee \$1.00

Before me, the undersigned, a Notary Public in and for said County and State, on this 3rd day of Nov., 1969, personally appeared Merle I. Zweifel, to me known to be the person who executed the within and foregoing instrument and acknowledged to me that he executed the same as his free and voluntary act and deed for the uses and purposes therein set forth.

My Commission Expires
January 20, 1971
Affixed

Jo Beamer
JO BEAMER

BOOK 34 PAGE 063

CERTIFICATE OF LOCATION OF PLACER CLAIM

This is to Certify that the Tree # 54 Placer Mining Claim, containing 160 acres, was located by Merle I. Zweifel, Locator, and Agent for

Merle I. Zweifel
Jo Beamer

T. W. Robinette
Helen Robinette
Loyd Robinette

Sam Robinette
June Robinette
Becky Robinette

on the 3rd day of Nov, 1969.

This claim is situated in the Unknown Mining District, Eureka County, State of Nevada, and the area embraced comprises NE 1/4

SECTION 22 TOWNSHIP 26 North RANGE 51 EAST

THE location monument stands 200 feet due north of the center of the southern line of the claim.

The kind and amount of location work done on the claim is as follows: not less than \$20. was expended for trenching and sampling minerals.

The place where the above work done bears directly north from the center of the southern line of the claim, a distance of 250 feet.

All location and discovery work necessary to complete this location had been performed by

Merle I. Zweifel
MERLE I. ZWEIFEL, Agent for

Dated this 3rd day of Nov. 1969.

Locator T. W. Robinette

Locator Merle I. Zweifel

Locator Helen Robinette

Locator Jo Beamer

Locator Loyd Robinette

Locator June Robinette

Locator Sam Robinette

Locator Becky Robinette


STATE OF OKLAHOMA }
COUNTY OF POTTAWATOMIE }

INDIVIDUAL ACKNOWLEDGMENT
Oklahoma Form

Before me, the undersigned, a Notary Public in and for said County and State, on this 3rd day of Nov. 1969, personally appeared Merle I. Zweifel, to me known to be the person who executed the within and foregoing instrument as I acknowledged to me that he executed the same as his free and voluntary act and deed for the uses and purposes therein set forth.

RECORDED AT THE REQUEST OF
T. W. Robinette
on Dec. 31, 1969
at 50 mins. past 10 A. M.
in Book 34 of OFFICIAL
RECORDS, page 64, RECORDS
OF EUREKA COUNTY, NEVADA.
William A. DePauli
Recorder
File No. 51930 Fee \$1.00

By Commission Expires
January 29, 1971



Jo Beamer
JO BEAMER

BOOK 34 | 064
PAGE

51931

CERTIFICATE OF LOCATION OF PLACER CLAIM

This is to Certify that the Tree's # 55 Placer Mining Claim, containing 160 acres, was located by Merle I. Zweifel, locator, and Agent for

Merle I. Zweifel
Jo Beamer

T. W. Robinette
Helen Robinette
Loyd Robinette

Sam Robinette
June Robinette
Becky Robinette

on the 3rd day of Nov. 1969.

This claim is situated in the Unknown Mining District, Eureka County, State of Nevada, and the area embraced comprises SE 1/4

SECTION 15 TOWNSHIP 26 North RANGE 51 EAST

THE location monument stands 200 feet due north of the center of the southern line of the claim.

The kind and amount of location work done on the claim is as follows: not less than \$20. was expended for trenching and sampling minerals.

The place where the above work done bears directly north from the center of the southern line of the claim, a distance of 250 feet.

All location and discovery work necessary to complete this location had been performed by

Merle I. Zweifel
MERLE I. ZWEIFEL, Agent for

Dated this 3rd day of Nov. 1969.

Locator T. W. Robinette

Locator Merle I. Zweifel

Locator Helen Robinette

Locator Jo Beamer

Locator Loyd Robinette

Locator June Robinette

Locator Sam Robinette

Locator Becky Robinette

STATE OF OKLAHOMA
COUNTY OF POTTAWATOMIE) :

INDIVIDUAL ACKNOWLEDGMENT
Oklahoma Form

Before me, the undersigned, a Notary Public in and for said County and State, on this 3rd day of Nov., 1969, personally appeared Merle I. Zweifel, to me known to be the person who executed the within and foregoing instrument and acknowledged to me that he executed the same as his free and voluntary act and deed for the uses and purposes therein set forth.

RECORDED AT THE REQUEST OF
T. W. Robinette
on Dec. 31, 1969
at 50 mins. past 10 A. M.
in Book 34 of OFFICIAL
RECORDS, page 65 RECORDS
OF EUREKA COUNTY, NEVADA
Willis A. Delasli
Recorder
File No. 51931 Fee \$ 1.00

My Commission expires January 20, 1971
Jo Beamer
NOTARY PUBLIC

BOOK 34 PAGE 065

51932

CERTIFICATE OF LOCATION OF PLACER CLAIM

This is to Certify that the Tree # 56 Placer Mining Claim, containing 160 acres, was located by Merle I. Zweifel, Locator, and Agent for

Merle I. Zweifel
Jo Beamer

T. W. Robinette
Helen Robinette
Loyd Robinette

Sam Robinette
June Robinette
Becky Robinette

on the 3rd day of Nov. 1969.

This claim is situated in the Unknown Mining District, Eureka County, State of Nevada, and the area embraced comprises NE 1/4

SECTION 15 TOWNSHIP 26 North RANGE 51 EAST

THE location monument stands 200 feet due north of the center of the southern line of the claim.

The kind and amount of location work done on the claim is as follows: not less than \$20. was expended for trenching and sampling minerals.

The place where the above work done bears directly north from the center of the southern line of the claim, a distance of 250 feet.

All location and discovery work necessary to complete this location had been performed by

Merle I. Zweifel
MERLE I. ZWEIFEL, Agent for

Dated this 3rd day of Nov. 1969.

Locator T. W. Robinette

Locator Merle I. Zweifel

Locator Helen Robinette

Locator Jo Beamer

Locator Loyd Robinette

Locator June Robinette

Locator Sam Robinette

Locator Becky Robinette

STATE OF OKLAHOMA
COUNTY OF POTTAWATOMIE

INDIVIDUAL ACKNOWLEDGMENT
Oklahoma Form

Before me, the undersigned, a Notary Public in and for said County and State, on this 3rd day of Nov., 1969, personally appeared Merle I. Zweifel, to me known to be the person who executed the within and foregoing instrument and acknowledged to me that he executed the same as his free and voluntary act and deed for the use and purposes therein set forth.

SEAL

My Commission expires
January 20, 1971

Jo Beamer
JO BEAMER

RECORDED AT THE REQUEST OF
T. W. Robinette
on Dec. 31, 1969
at 50 mins. past 10 A. M.
in Book 34 of OFFICIAL
RECORDS, page 66, RECORDS
OF EUREKA COUNTY, NEVADA.
Merle I. Zweifel
Recorder
File No. 51932 Fee \$ 1.00

BOOK 34 PAGE 066

51933

CERTIFICATE OF LOCATION OF PLACER CLAIM

This is to Certify that the Tree # 57 Placer Mining Claim, containing 160 acres, was located by Merle I. Zweifel, locator, and Agent for

Merle I. Zweifel
Jo Beamer

T. W. Robinette
Helen Robinette
Loyd Robinette

Sam Robinette
June Robinette
Becky Robinette

on the 3rd day of Nov. 1969.

This claim is situated in the Unknown Mining District, Eureka County, State of Nevada, and the area embraced comprises SE 1/4

SECTION 19 TOWNSHIP 26 North RANGE 51 EAST

THE location monument stands 200 feet due north of the center of the southern line of the claim.

The kind and amount of location work done on the claim is as follows: not less than \$20. was expended for trenching and sampling minerals.

The place where the above work done bears directly north from the center of the southern line of the claim, a distance of 250 feet.

All location and discovery work necessary to complete this location had been performed by

Merle I. Zweifel
MERLE I. ZWEIFEL, Agent for

Dated this 3rd day of Nov. 1969.

Locator T. W. Robinette

Locator Merle I. Zweifel

Locator Helen Robinette

Locator Jo Beamer

Locator Loyd Robinette

Locator June Robinette

Locator Sam Robinette

Locator Becky Robinette

STATE OF OKLAHOMA }
COUNTY OF POTTAWATOMIE }

INDIVIDUAL ACKNOWLEDGMENT
Oklahoma Form

Before me, the undersigned, a Notary Public in and for said County and State, on this 3rd day of Nov., 1969, personally appeared Merle I. Zweifel, to me known to be the person who executed the within and foregoing instrument and acknowledged to me that he executed the same as his free and voluntary act and deed for the uses and purposes therein set forth.

RECORDED AT THE REQUEST OF
T. W. Robinette
on Dec. 31, 1969
at 50 mins. past 10 A. M.
in Book 34 of OFFICIAL
RECORDS, page 67, RECORDS
OF EUREKA COUNTY, NEVADA
Recorder William A. DePaoli
File No. 51933 Fee \$ 1.00

My Commission expires
January 20, 1971

Jo Beamer
JO BEAMER

BOOK 34 PAGE 067

CERTIFICATE OF LOCATION OF PLACER CLAIM

This is to Certify that the Tree # 58 Placer Mining Claim, containing 160 acres, was located by Merle I. Zweifel, Locator, and Agent for

Merle I. Zweifel
Jo Beamer

T. W. Robinette
Helen Robinette
Loyd Robinette

Sam Robinette
June Robinette
Becky Robinette

on the 3rd day of Nov. 1969.

This claim is situated in the Unknown Mining District, Eureka County, State of Nevada, and the area embraced comprises NE 1/4

SECTION 10 TOWNSHIP 26 North RANGE 51 EAST

THE location monument stands 200 feet due north of the center of the southern line of the claim.

The kind and amount of location work done on the claim is as follows: not less than \$20. was expended for trenching and sampling minerals.

The place where the above work done bears directly north from the center of the southern line of the claim, a distance of 250 feet.

All location and discovery work necessary to complete this location had been performed by

Merle I. Zweifel
MERLE I. ZWEIFEL, Agent for

Dated this 3rd day of Nov. 1969.

Locator T. W. Robinette

Locator Merle I. Zweifel

Locator Helen Robinette

Locator Jo Beamer

Locator Loyd Robinette

Locator June Robinette

Locator Sam Robinette

Locator Becky Robinette


STATE OF OKLAHOMA }
COUNTY OF POTTAWATOMIE }

INDIVIDUAL ACKNOWLEDGMENT
Oklahoma Form

Before me, the undersigned, a Notary Public in and for said County and State, on this 3rd day of Nov., 1969, personally appeared Merle I. Zweifel, to me known to be the person who executed the within and foregoing instrument and acknowledged to me that he executed the same as his free and voluntary act and deed for the uses and purposes therein set forth.

RECORDED AT THE REQUEST OF
T. W. Robinette
on Dec. 31 1969
at 50 mins. past 10 A. M.
in Book 34 of OFFICIAL
RECORDS, page 68, RECORDS
OF EUREKA COUNTY, NEVADA.
William A. Betaslie
Recorder
File No. 51934 Fee \$ 1.00

My Commission expires
January 20, 1971
Affixed



Jo Beamer
JO BEAMER

BOOK 34 PAGE 068

CERTIFICATE OF LOCATION OF PLACER CLAIM

This is to Certify that the Tree # 59 Placer Mining Claim, containing 160 acres, was located by Merle I. Zweifel, Locater, and Agent for

Merle I. Zweifel
Jo Beazer

T. W. Robinette
Helen Robinette
Loyd Robinette

Sam Robinette
June Robinette
Becky Robinette

on the 3rd day of Nov. 1969.

This claim is situated in the Unknown Mining District, Eureka County, State of Nevada, and the area embraced comprises SE 1/4

SECTION 3 TOWNSHIP 26 North RANGE 51 EAST

THE location monument stands 200 feet due north of the center of the southern line of the claim.

The kind and amount of location work done on the claim is as follows: not less than \$20. was expended for trenching and sampling minerals.

The place where the above work done bears directly north from the center of the southern line of the claim, a distance of 250 feet.

All location and discovery work necessary to complete this location had been performed by

Merle I. Zweifel
MERLE I. ZWEIFEL, Agent for

Dated this 3rd day of Nov. 1969.

Locater T. W. Robinette

Locater Merle I. Zweifel

Locater Helen Robinette

Locater Jo Beazer

Locater Loyd Robinette

Locater June Robinette

Locater Sam Robinette

Locater Becky Robinette

STATE OF OKLAHOMA }
COUNTY OF POTTAWATOMIE }

INDIVIDUAL ACKNOWLEDGMENT
Oklahoma Form

Before me, the undersigned, a Notary Public in and for said County and State, on this 3rd day of Nov., 1969, personally appeared Merle I. Zweifel, to me known to be the person who executed the within and foregoing instrument and acknowledged to me that he executed the same as his free and voluntary act and deed for the uses and purposes therein set forth.

RECORDED AT THE REQUEST OF
T. W. Robinette
on Dec. 31, 1969
at 50 mins. past 10 A. M.
in Book 34 of OFFICIAL
RECORDS, page 69, RECORDS
OF EUREKA COUNTY, NEVADA
Guller & DePaoli
Recorder
File No. 51935 Fee \$ 1.00

My Commission expires
January 20, 1971

SEAL
Jo Beazer
JO BEAZER

51936

CERTIFICATE OF LOCATION OF PLACER CLAIM

This is to Certify that the Tree # 60 Placer Mining Claim, containing 160 acres, was located by Merle I. Zweifel, Locator, and Agent for

Merle I. Zweifel
Jo Beamer

T. W. Robinette
Helen Robinette
Loyd Robinette

Sam Robinette
June Robinette
Becky Robinette

on the 3rd day of Nov. 1969.

This claim is situated in the Unknown Mining District, Eureka County, State of Nevada, and the area embraced comprises NE 1/4

SECTION 3 TOWNSHIP 26 North RANGE 51 EAST

THE location monument stands 200 feet due north of the center of the southern line of the claim.

The kind and amount of location work done on the claim is as follows: not less than \$20, was expended for trenching and sampling minerals.

The place where the above work done bears directly north from the center of the southern line of the claim, a distance of 250 feet.

All location and discovery work necessary to complete this location had been performed by

Merle I. Zweifel
MERLE I. ZWEIFEL, Agent for

Dated this 3rd day of Nov. 1969.

Locator T. W. Robinette

Locator Merle I. Zweifel

Locator Helen Robinette

Locator Jo Beamer

Locator Loyd Robinette

Locator June Robinette

Locator Sam Robinette

Locator Becky Robinette

STATE OF OKLAHOMA }
COUNTY OF POTTAWATOMIE } :

INDIVIDUAL ACKNOWLEDGMENT
Oklahoma Form

Before me, the undersigned, a Notary Public in and for said County and State, on this 3rd day of Nov., 1969, personally appeared Merle I. Zweifel, to me known to be the person who executed the within and foregoing instrument and acknowledged to me that he executed the same as his free and voluntary act and deed for the uses and purposes therein set forth.

RECORDED AT THE REQUEST OF
T. W. Robinette
on Dec. 31 19 69
at 50 mins. past 10 A. M.
in Book 34 of OFFICIAL
RECORDS, page 70, RECORDS
OF EUREKA COUNTY, NEVADA.
Miss G. McLaughlin
Recorder
File No. 51936 Fee \$ 1.00

My Commission expires
January 20, 1971

Jo Beamer
NOTARY PUBLIC
EUREKA COUNTY, NEVADA

BOOK 34 PAGE 070

51937

CERTIFICATE OF LOCATION OF PLACER CLAIM

This is to Certify that the Tree # 61 Placer Mining Claim, containing 100 acres, was located by Merle I. Zweifel, Locator, and Agent for

Merle I. Zweifel
Jo Beaker

T. W. Robinette
Helen Robinette
Loyd Robinette

Sam Robinette
June Robinette
Becky Robinette

on the 3rd day of Nov. 1969.

This claim is situated in the Unknown Mining District, Eureka County, State of Nevada, and the area embraced comprises NW 1/4

SECTION 3 TOWNSHIP 26 North RANGE 51 EAST

The location monument stands 200 feet due north of the center of the southern line of the claim.

The kind and amount of location work done on the claim is as follows: not less than \$20. was expended for trenching and sampling minerals.

The place where the above work done bears directly north from the center of the southern line of the claim, a distance of 250 feet.

All location and discovery work necessary to complete this location had been performed by

Merle I. Zweifel
MERLE I. ZWEIFEL, Agent for

Dated this 3rd day of Nov. 1969.

Locator T. W. Robinette

Locator Merle I. Zweifel

Locator Helen Robinette

Locator Jo Beaker

Locator Loyd Robinette

Locator June Robinette

Locator Sam Robinette


Locator Becky Robinette

STATE OF OKLAHOMA }
COUNTY OF POTTAWATOMIE) :

INDIVIDUAL ACKNOWLEDGMENT
Oklahoma Form

Before me, the undersigned, a Notary Public in and for said County and State, on this 3rd day of Nov., 1969, personally appeared Merle I. Zweifel, to be known to be the person who executed the within and foregoing instrument and acknowledged to me that he executed the same as his free and voluntary act and deed for the uses and purposes therein set forth.

RECORDED AT THE REQUEST OF
T. W. Robinette
on Dec. 31, 1969
at 50 mins. past 10 A.M.
in Book 34 of OFFICIAL
RECORDS, page 71 RECORDS
OF EUREKA COUNTY, NEVADA.
Jill A. DeLoe
Recorder
File No. 51937 Fee \$ 1.00



My Commission expires
January 20, 1971
Jo Beaker
JO BEAKER

CERTIFICATE OF LOCATION OF PLACER CLAIM

This is to Certify that the Tree # 62 Placer Mining Claim, containing 160 acres, was located by Merle I. Zweifel, Locator, and Agent for

Merle I. Zweifel
Jo Beamer

T. W. Robinette
Helen Robinette
Loyd Robinette

Sam Robinette
June Robinette
Becky Robinette

on the 3rd day of Nov. 1969.

This claim is situated in the Unknown Mining District, Eureka County, State of Nevada, and the area embraced comprises SW $\frac{1}{4}$

SECTION 3 TOWNSHIP 26 North RANGE 51 EAST

THE location monument stands 200 feet due north of the center of the southern line of the claim.

The kind and amount of location work done on the claim is as follows: not less than \$20. was expended for trenching and sampling minerals.

The place where the above work done bears directly north from the center of the southern line of the claim, a distance of 250 feet.

All location and discovery work necessary to complete this location had been performed by

Merle I. Zweifel
MERLE I. ZWEIFEL, Agent for

Dated this 3rd day of Nov. 1969.

Locator T. W. Robinette

Locator Merle I. Zweifel

Locator Helen Robinette

Locator Jo Beamer

Locator Loyd Robinette

Locator June Robinette

Locator Sam Robinette

Locator Becky Robinette

STATE OF OKLAHOMA
COUNTY OF POTTAWATOMIE

INDIVIDUAL ACKNOWLEDGMENT
Oklahoma Form

Before me, the undersigned, a Notary Public in and for said County and State, on this 3rd day of Nov., 1969, personally appeared Merle I. Zweifel, to me known to be the person who executed the within and foregoing instrument and acknowledged to me that he executed the same as his free and voluntary act and deed for the uses and purposes therein set forth.

RECORDED AT THE REQUEST OF
T. W. Robinette
on Dec. 31, 1969
at 50 mins. past 10 A. M.
in Book 34 of OFFICIAL
RECORDS, page 72, RECORDS
OF EUREKA COUNTY, NEVADA.
William A. McLaughlin
Recorder
File No. 51938 Fee \$ 1.00

My Commission expires
January 20, 1971

Jo Beamer
JO BEAMER

BOOK 34 PAGE 072

CERTIFICATE OF LOCATION OF PLACER CLAIM

This is to Certify that the Tree' # 63 Placer Mining Claim, containing 100 acres, was located by Merle I. Zweifel, locator, and Agent for

Merle I. Zweifel
Jo Beamer

T. W. Robinette
Helen Robinette
Loyd Robinette

Sam Robinette
June Robinette
Becky Robinette

on the 3rd day of Nov. 1969.

This claim is situated in the Unknown Mining District, Eureka County, State of Nevada, and the area embraced comprises NWA

SECTION 10 TOWNSHIP 26 North RANGE 51 EAST

THE location monument stands 200 feet due north of the center of the southern line of the claim.

The kind and amount of location work done on the claim is as follows: not less than \$20. was expended for trenching and sampling minerals.

The place where the above work done bears directly north from the center of the southern line of the claim, a distance of 250 feet.

All location and discovery work necessary to complete this location had been performed by

Merle I. Zweifel
MERLE I. ZWEIFEL, Agent for

Dated this 3rd day of Nov. 1969.

Locator T. W. Robinette

Locator Merle I. Zweifel

Locator Helen Robinette

Locator Jo Beamer

Locator Loyd Robinette

Locator June Robinette

Locator Sam Robinette

Locator Becky Robinette

STATE OF OKLAHOMA
COUNTY OF POTTAWATOMIE

INDIVIDUAL ACKNOWLEDGMENT
Oklahoma Form

Before me, the undersigned, a Notary Public in and for said County and State, this 3rd day of Nov., 1969, personally appeared Merle I. Zweifel, to be known to be the person who executed the within and foregoing instrument and acknowledged to me that he executed the same as his free and voluntary act and deed for the uses and purposes therein set forth.

RECORDED AT THE REQUEST OF
T. W. Robinette
on Dec. 31 1969
at 50 mins. past 10 A. M.
in Book 34 of OFFICIAL
RECORDS, page 73, RECORDS
OF EUREKA COUNTY, NEVADA.
Helen A. Metcalfe
Recorder 51939
File No. Fee \$ 1.00

My Commission expires
January 20, 1971

Jo Beamer
JO BEAMER

BOOK 34 PAGE 073

CERTIFICATE OF LOCATION OF PLACER CLAIM

This is to Certify that the Tree # 64 Placer Mining Claim, containing 160 acres, was located by Merle I. Zweifel, Locator, and Agent for

Merle I. Zweifel
Jo Beamer

T. W. Robinette
Helm Robinette
Lloyd Robinette

Sam Robinette
June Robinette
Becky Robinette

on the 3rd day of Nov. 1969.

This claim is situated in the Unknown Mining District, Eureka County, State of Nevada, and the area embraced comprises SW $\frac{1}{4}$

SECTION 10 TOWNSHIP 26 North RANGE 11 51 EAST

THE location monument stands 200 feet due north of the center of the southern line of the claim.

The kind and amount of location work done on the claim is as follows: net less than \$20. was expended for trenching and sampling minerals.

The place where the above work done bears directly north from the center of the southern line of the claim, a distance of 250 feet.

All location and discovery work necessary to complete this location had been performed by

Merle I. Zweifel
MERLE I. ZWEIFEL, Agent for

Dated this 3rd day of Nov. 1969.

Locator T. W. Robinette Locator Merle I. Zweifel

Locator Helen Robinette Locator Jo Beamer

Locator Lloyd Robinette Locator June Robinette

Locator Sam Robinette Locator Becky Robinette

STATE OF OKLAHOMA
COUNTY OF POTTAWATOMIE

INDIVIDUAL ACKNOWLEDGMENT
Oklahoma Form

Before me, the undersigned, a Notary Public in and for said County and State, on this 3rd day of Nov. 1969, personally appeared Merle I. Zweifel, to me known to be the person who executed the within and foregoing instrument and acknowledged to me that he executed the same of his own free and voluntary act and deed for the uses and purposes therein set forth.

RECORDED AT THE REQUEST OF
T. W. Robinette
on Dec. 31, 1969
at 50 min. past 10 A. M.
in Book 34 of OFFICIAL
RECORDS, page 74, RECORDS
OF EUREKA COUNTY, NEVADA
Walter A. DeLoach
Recorder 51940
File No. 51940 Fee \$ 1.00

My Commission expires
January 20, 1971

Jo Beamer
JO BEAMER

BOOK 34 PAGE 074

CERTIFICATE OF LOCATION OF PLACER CLAIM

This is to Certify that the Tree # 65 Placer Mining Claim, containing 160 acres, was located by Merle I. Zweifel, locator, and Agent for

Merle I. Zweifel
Jo Beamer

T. W. Robinette
Helen Robinette
Loyd Robinette

Sam Robinette
June Robinette
Becky Robinette

on the 3rd day of Nov. 1969.

This claim is situated in the Unknown Mining District, Eureka County, State of Nevada, and the area embraced comprises NW $\frac{1}{4}$

SECTION 15 TOWNSHIP 26 North RANGE 51 EAST

THE location monument stands 200 feet due north of the center of the southern line of the claim.

The kind and amount of location work done on the claim is as follows: not less than \$20. was expended for trenching and sampling minerals.

The place where the above work done bears directly north from the center of the southern line of the claim, a distance of 250 feet.

All location and discovery work necessary to complete this location had been performed by

Merle I. Zweifel
MERLE I. ZWEIFEL, Agent for

Dated this 3rd day of Nov. 1969.

Locator T. W. Robinette

Locator Merle I. Zweifel

Locator Helen Robinette

Locator Jo Beamer

Locator Loyd Robinette

Locator June Robinette

Locator Sam Robinette

Locator Becky Robinette

STATE OF OKLAHOMA }
COUNTY OF POTTAWATOMIE) :

INDIVIDUAL ACKNOWLEDGMENT
Oklahoma Form

Before me, the undersigned, a Notary Public in and for said County and State, on this 3rd day of Nov., 1969, personally appeared Merle I. Zweifel, to me known to be the person who executed the within and foregoing instrument and acknowledged to me that he executed the same his free and voluntary act and deed for the uses and purposes therein set forth.

AFFIXED

My Commission expires
January 20, 1971

Jo Beamer
JO BEAMER

RECORDED AT THE REQUEST OF
T. W. Robinette
on Dec. 31 19 69
at 50 mins. past 10 A. M.
in Book 34 of OFFICIAL
RECORDS, page 75 RECORDS
OF EUREKA COUNTY, NEVADA.
Willis A. Metcalfe
Recorder
File No. 51941 Fee \$ 1.00

BOOK 34 PAGE 075

CERTIFICATE OF LOCATION OF PLACER CLAIM

This is to Certify that the Tree # 66 Placer Mining Claim, containing 160 acres, was located by Merle I. Zweifel, locator, and Agent for

Merle I. Zweifel
Jo Beamer

T. W. Robinette
Helen Robinette
Loyd Robinette

Sam Robinette
June Robinette
Becky Robinette

on the 3rd day of Nov. 1969.

This claim is situated in the Unknown Mining District, Eureka County, State of Nevada, and the area embraced comprises SW $\frac{1}{4}$

SECTION 15 TOWNSHIP 26 North RANGE 51 EAST

THE location monument stands 200 feet due north of the center of the southern line of the claim.

The kind and amount of location work done on the claim is as follows: not less than \$20. was expended for trenching and sampling minerals.

The place where the above work done bears directly north from the center of the southern line of the claim, a distance of 250 feet.

All location and discovery work necessary to complete this location had been performed by

Merle I. Zweifel
MERLE I. ZWEIFEL, Agent for

Dated this 3rd day of Nov. 1969.

Locator T. W. Robinette

Locator Merle I. Zweifel

Locator Helen Robinette

Locator Jo Beamer

Locator Loyd Robinette

Locator June Robinette

Locator Sam Robinette

Locator Becky Robinette

STATE OF OKLAHOMA }
COUNTY OF POTTAWATOMIE } : INDIVIDUAL ACKNOWLEDGMENT
Oklahoma Form

Before me, the undersigned, a Notary Public in and for said County and State, on this 3rd day of Nov. , 1969, personally appeared Merle I. Zweifel, to me known to be the person who executed the within and foregoing instrument and acknowledged to me that he executed the same as his free and voluntary act and deed for the uses and purposes therein set forth.

RECORDED AT THE REQUEST OF
T. W. Robinette
on Dec. 31, 1969
at 50 mins. past 10 A. M.
in Book 34 of OFFICIAL
RECORDS, page 76, RECORDS
OF EUREKA COUNTY, NEVADA
Merle I. Zweifel
Recorder
File No. 51942 Fee \$ 1.00

My Commission expires
January 20, 1971

Jo Beamer
JO BEAMER

CERTIFICATE OF LOCATION OF PLACER CLAIM

This is to Certify that the Tree # 67 Placer Mining Claim, containing 160 acres, was located by Merle I. Zweifel, Locator, and Agent for

Merle I. Zweifel
Jo Beamer

T. W. Robinette
Helen Robinette
Loyd Robinette

Sam Robinette
June Robinette
Becky Robinette

on the 3rd day of Nov. 1969.

This claim is situated in the Unknown Mining District, Eureka County, State of Nevada, and the area embraced comprises NW 1/4

SECTION 22 TOWNSHIP 26 North RANGE 51 EAST

THE location monument stands 200 feet due north of the center of the southern line of the claim.

The kind and amount of location work done on the claim is as follows: not less than \$20. was expended for trenching and sampling minerals.

The place where the above work done bears directly north from the center of the southern line of the claim, a distance of 250 feet.

All location and discovery work necessary to complete this location had been performed by

Merle I. Zweifel
MERLE I. ZWEIFEL, Agent for

Dated this 3rd day of Nov. 1969.

Locator <u>T. W. Robinette</u>	Locator <u>Merle I. Zweifel</u>
Locator <u>Helen Robinette</u>	Locator <u>Jo Beamer</u>
Locator <u>Loyd Robinette</u>	Locator <u>June Robinette</u>
Locator <u>Sam Robinette</u>	Locator <u>Becky Robinette</u>

STATE OF OKLAHOMA
COUNTY OF POTTAWATOMIE

INDIVIDUAL ACKNOWLEDGMENT
Oklahoma Form

RECORDED AT THE REQUEST OF,
T. W. Robinette
on Dec. 31, 1969
at 50 mins. past 10 A. M.
in Book 34 of OFFICIAL
RECORDS, page 77
OF EUREKA COUNTY, NEVADA
Helen G. Metcalfe
Recorder
File No. 51943 Fee \$ 1.00

Before me, the undersigned, a Notary Public in and for said County and State, on this 3rd day of Nov., 1969, personally appeared Merle I. Zweifel, to me known to be the person who executed the within and foregoing instrument and acknowledged to me that he executed the same as his free and voluntary act and deed for the uses and purposes therein set forth.

My Commission expires
January 20, 1971

Jo Beamer
JO BEAMER

BOOK 34 PAGE 377

CERTIFICATE OF LOCATION OF PLACER CLAIM

This is to Certify that the Tree' # 68 Placer Mining Claim, containing 160 acres, was located by Merle I. Zweifel, Locator, and Agent for

Merle I. Zweifel
Jo Beamer

T. W. Robinette
Helen Robinette
Loyd Robinette

Sam Robinette
June Robinette
Becky Robinette

on the 3rd day of Nov. 1969.

This claim is situated in the Unknown Mining District, Eureka County, State of Nevada, and the area embraced comprises SW $\frac{1}{4}$

SECTION 22 TOWNSHIP 26 North RANGE 51 EAST

THIS location monument stands 200 feet due north of the center of the southern line of the claim.

The kind and amount of location work done on the claim is as follows: not less than \$20. was expended for trenching and sampling minerals.

The place where the above work done bears directly north from the center of the southern line of the claim, a distance of 250 feet.

All location and discovery work necessary to complete this location had been performed by

Merle I. Zweifel
MERLE I. ZWEIFEL, Agent for

Dated this 3rd day of Nov. 1969.

Locator T. W. Robinette

Locator Merle I. Zweifel

Locator Helen Robinette

Locator Jo Beamer

Locator Loyd Robinette

Locator June Robinette

Locator Sam Robinette

Locator Becky Robinette

STATE OF OKLAHOMA }
COUNTY OF POTTAWATOMIE }

INDIVIDUAL ACKNOWLEDGMENT
Oklahoma Form

Before me, the undersigned, a Notary Public in and for said County and State, on this 3rd day of Nov., 1969, personally appeared Merle I. Zweifel, to me known to be the person who executed the within and foregoing instrument and acknowledged to me that he executed the same as his free and voluntary act and deed for the uses and purposes therein set forth.

RECORDED AT THE REQUEST OF
T. W. Robinette
on Dec. 31 1969
at 50 mins. past 10 A. M.
in Book 34 of OFFICIAL
RECORDS, page 78, RECORDS
OF EUREKA COUNTY, NEVADA.
Recorder *William A. McFadden*
File No. 51944 Fee \$ 1.00

Affixed

My Commission expires
January 20, 1971.

Jo Beamer
JO BEAMER

BOOK 34 PAGE 978

CERTIFICATE OF LOCATION OF PLACER CLAIM

This is to Certify that the Tree # 69 Placer Mining Claim, containing 160 acres, was located by Merle I. Zweifel, Locator, and Agent for

Merle I. Zweifel
Jo Beazer

T. W. Robinette
Helen Robinette

Loy D. Robinette

SAM Robinette
June Robinette
Becky Robinette

on the 3rd day of Nov. 1969.

This claim is situated in the Unknown Mining District, Nevada County, State of Nevada, and the area embraced comprises NW 1/4

SECTION 27 TOWNSHIP 26 North RANGE 51 EAST

THE location monument stands 200 feet due north of the center of the southern line of the claim.

The kind and amount of location work done on the claim is as follows: not less than \$20. was expended for trenching and sampling minerals.

The place where the above work done bears directly north from the center of the southern line of the claim, a distance of 250 feet.

All location and discovery work necessary to complete this location had been performed by

Merle I. Zweifel
MERLE I. ZWEIFEL, Agent for

Dated this 3rd day of Nov. 1969.

Locator T. W. Robinette

Locator Merle I. Zweifel

Locator Helen Robinette

Locator Jo Beazer

Locator Loy D. Robinette

Locator June Robinette

Locator SAM Robinette

Locator Becky Robinette

STATE OF OKLAHOMA }
COUNTY OF POTTAWATOMIE }

INDIVIDUAL ACKNOWLEDGMENT
Oklahoma Form

Before me, the undersigned, a Notary Public in and for said County and State, on this 3rd day of Nov., 1969, personally appeared Merle I. Zweifel, to my known to be the person who executed the within and foregoing instrument and acknowledged to me that he executed the same as his free and voluntary act and deed for the uses and purposes therein set forth.

RECORDED AT THE REQUEST OF
T. W. Robinette
on Dec. 31, 1969
at 50 mins. past 10 A.M.
in Book 34 of OFFICIAL
RECORDS, page 79 RECORDS
OF EUREKA COUNTY, NEVADA.
Jules G. DeLoe
Recorder
File No. 51945 Fee \$ 1.00

My Commission expires
January 20, 1971

Jo Beazer
JO BEAZER

BOOK 34 PAGE 079

CERTIFICATE OF LOCATION OF PLACER CLAIM

This is to Certify that the Tree # 70 Placer Mining Claim, containing 1/9 acres, was located by Merle I. Zweifel, Locator, and Agent for

Merle I. Zweifel
Jo Beamer

T. W. Robinette
Helen Robinette
Loyd Robinette

Sam Robinette
Jane Robinette
Becky Robinette

on the 3rd day of Nov. 1969.

This claim is situated in the Unknown Mining District, Eureka County, State of Nevada, and the area embraced comprises SW 1/4

SECTION 27 TOWNSHIP 26 North RANGE 51 EAST

THE location monument stands 200 feet due north of the center of the southern line of the claim.

The kind and amount of location work done on the claim is as follows: not less than \$20. was expended for trenching and sampling minerals.

The place where the above work done bears directly north from the center of the southern line of the claim, a distance of 250 feet.

All location and discovery work necessary to complete this location had been performed by

Merle I. Zweifel
MERLE I. ZWEIFEL, Agent for

Dated this 3rd day of Nov. 1969.

Locator T. W. Robinette

Locator Merle I. Zweifel

Locator Helen Robinette

Locator Jo Beamer

Locator Loyd Robinette

Locator Jane Robinette

Locator Sam Robinette

Locator Becky Robinette

STATE OF OKLAHOMA }
COUNTY OF POTTAWATOMIE }

INDIVIDUAL ACKNOWLEDGMENT
Oklahoma Form

Before me, the undersigned, a Notary Public in and for said County and State, on this 3rd day of Nov., 1969, personally appeared Merle I. Zweifel, to me known to be the person who executed the within and foregoing instrument and acknowledged to me that he executed the same as his free and voluntary act and deed for the uses and purposes therein set forth.

RECORDED AT THE REQUEST OF
T. W. Robinette
on Dec. 31, 1969
at 50 mins. past 10 A.M.
in Book 34 of OFFICIAL
RECORDS, page 80, RECORDS
OF EUREKA COUNTY, NEVADA
William A. McFarlin
Recorder
File No. 51946 Fee \$ 1.00

My Commission expires
January 20, 1971

Affixed

Jo Beamer
JO BEAMER

CERTIFICATE OF LOCATION OF PLACER CLAIM

This is to Certify that the Tree # 71 Placer Mining Claim, containing 160 acres, was located by Herle I. Zweifel, locator, and agent for

Herle I. Zweifel
Jo Beamer

T. W. Robinette
Helen Robinette
Loyd Robinette

Sam Robinette
June Robinette
Becky Robinette

on the 3rd day of Nov. 1969.

This claim is situated in the Unknown Mining District, Eureka County, State of Nevada, and the area embraced comprises NW 1/4

SECTION 34 TOWNSHIP 26 North RANGE 51 EAST

THE location monument stands 200 feet due north of the center of the southern line of the claim.

The kind and amount of location work done on the claim is as follows: not less than \$20. was expended for trenching and sampling minerals.

The place where the above work done bears directly north from the center of the southern line of the claim, a distance of 250 feet.

All location and discovery work necessary to complete this location had been performed by

Herle I. Zweifel
HERLE I. ZWEIFEL, Agent for

Dated this 3rd day of Nov. 1969.

Locator T. W. Robinette

Locator Herle I. Zweifel

Locator Helen Robinette

Locator Jo Beamer

Locator Loyd Robinette

Locator June Robinette

Locator Sam Robinette

Locator Becky Robinette

STATE OF OKLAHOMA }
COUNTY OF POTTAWATOMIE }

INDIVIDUAL ACKNOWLEDGMENT
Oklahoma Form

Before me, the undersigned, a Notary Public in and for said County and State, on this 3rd day of Nov., 1969, personally appeared Herle I. Zweifel, to me known to be the person who executed the within and foregoing instrument and acknowledged to me that he executed the same as his free and voluntary act and deed for the uses and purposes therein set forth.

RECORDED AT THE REQUEST OF
T. W. Robinette
on Dec. 31, 1969
at 50 mins. past 10 A. M.
in Book 34 of OFFICIAL
RECORDS, page 81 RECORDS
OF EUREKA COUNTY, NEVADA.
Willis A. McLaughlin
Recorder
File No. 51947 Fee \$ 1.00

My Commission expires
January 20, 1971

Jo Beamer
JO BEAMER

BOOK 34 PAGE 081

51948

CERTIFICATE OF LOCATION OF PLACER CLAIM

This is to Certify that the Tree # 72 Placer Mining Claim, containing 160 acres, was located by Merle I. Zweifel, Locator, and Agent for

Merle I. Zweifel
Jo Beamer

T. W. Robinette
Helen Robinette
Loyd Robinette

Sam Robinette
June Robinette
Becky Robinette

on the 3rd day of Nov. 1969.

This claim is situated in the Unknown Mining District, Eureka County, State of Nevada, and the area embraced comprises SW $\frac{1}{4}$

SECTION 34 TOWNSHIP 26 North RANGE 51 EAST

THE location monument stands 200 feet due north of the center of the southern line of the claim.

The kind and amount of location work done on the claim is as follows: not less than \$20. was expended for trenching and sampling minerals.

The place where the above work done bears directly north from the center of the southern line of the claim, a distance of 250 feet.

All location and discovery work necessary to complete this location had been performed by

Merle I. Zweifel
MERLE I. ZWEIFEL, Agent for

Dated this 3rd day of Nov. 1969.

Locator T. W. Robinette

Locator Merle I. Zweifel

Locator Helen Robinette

Locator Jo Beamer

Locator Loyd Robinette

Locator June Robinette

Locator Sam Robinette

Locator Becky Robinette

STATE OF OKLAHOMA)
COUNTY OF POTTAWATOMIE) :

INDIVIDUAL ACKNOWLEDGMENT
Oklahoma Form

Before me, the undersigned, a Notary Public in and for said County and State, on this 3rd day of Nov., 1969, personally appeared Merle I. Zweifel, to me known to be the person who executed the within and foregoing instrument and acknowledged to me that he executed the same as his free and voluntary act and deed for the uses and purposes therein set forth.

RECORDED AT THE REQUEST OF
T. W. Robinette
on Dec. 31, 1969
at 50 mins. past 10 A. M.
in Book 34 of OFFICIAL
RECORDS, page 82, RECORDS
OF EUREKA COUNTY, NEVADA.
Helen A. Mettali
Recorder
File No. 51948 Fee \$ 1.00

My Commission expires
January 20, 1971

Jo Beamer
JO BEAMER