

# Notice of Location of Lode Claim

NOTICE IS HEREBY GIVEN, TO ALL WHOM IT MAY CONCERN: That the  
 J. D. # 1 Lode Mining Claim has been located  
 and claimed this 3xx -13 day of February, 1970,  
 by Carl Drew, whose post-office address appears below,  
 who (is a, are) is, citizen of the United State of America.

The general course of the vein is Northerly & Southerly

This claim is situated in the Lynn Mining  
 District, Eureka County, State of Nevada, and lies in  
Section 30, Twp 36N. Rge 50E., M.D.B.&M.

The above-named locator claim is 1,400 feet in a  
Northerly direction and 100 feet in a Southerly  
 direction from this discovery monument, and 300 feet on each side  
 of the middle of the vien.

3120 Breen Crescent  
 Calgary, Alberta, Canada

Carl Drew  
 (Locator) Carl Drew (Address)  
 \_\_\_\_\_ (Locator) \_\_\_\_\_ (Address)  
 \_\_\_\_\_ (Locator) \_\_\_\_\_ (Address)

WITNESS:

RECORDED AT THE REQUEST OF  
 Carl Drew  
 on February 18, 1970  
 at 46 min. past 10 A. M.  
 in Book 34 of OFFICIAL  
 RECORDS, page 313, RECORDS  
 OF EUREKA COUNTY, NEVADA  
Shelley A. McLaughlin  
 Recorder  
 File No. 52115 Fee \$ 1.00

Note: Location NOTICE not to claim more than one (1) location, (NRS 517.020.)

Though not a requirement of law it is advisable to have the notice attested by witnesses as an added protection in case of controversy.

# Notice of Location of Lode Claim

NOTICE IS HEREBY GIVEN, TO ALL WHOM IT MAY CONCERN: That the  
 J. D. # 2 Lode Mining Claim has been located  
 and claimed this 13 day of February, 1970,  
 by Carl Drew, whose post-office address appears below,  
 who (is a, are) is, citizen of the United State of America.

The general course of the vein is Northerly & Southerly

This claim is situated in the Lynn Mining  
 District, Eureka County, State of Nevada, and lies in  
 Section 30, Twp. 36N. Rge. 50E., M.D.B. & M.

The above-named locator is claim 1,400 feet in a  
 Northerly direction and 100 feet in a Southerly  
 direction from this discovery monument, and 16x 175 feet on the East  
 side of the vein and 300 on the west side of the vein  
~~of the middle of the vein~~

3120 Breen Crescent  
 Calgary, Alberta, Canada

*Carl Drew*  
 (Locator) (Address)  
 (Locator) (Address)  
 (Locator) (Address)

**WITNESS:**

\_\_\_\_\_  
 \_\_\_\_\_

RECORDED AT THE REQUEST OF  
 Carl Drew  
 on February 18, 1970  
 at 46 10 A. M.  
 in Book 34 of OFFICIAL  
 RECORDS  
 CLARK COUNTY, NEVADA  
*William C. DeTante*  
 Recorder  
 File No. 52116 Fee \$ 1.00

Note: Location NOTICE not to claim more than one (1) location. (NRS 517.020.)

Though not a requirement of law it is advisable to have the notice attested by witnesses as an added protection in case of controversy.

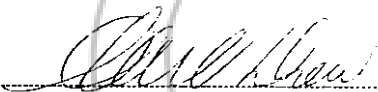
# Notice of Location of Lode Claim

NOTICE IS HEREBY GIVEN, TO ALL WHOM IT MAY CONCERN: That the  
J. D. # 3 Lode Mining Claim has been located  
 and claimed this 13 day of February, 19 70,  
 by Carl Drew, whose post-office address appears below,  
 who (is a, are) is, citizen of the United State of America.

The general course of the vein is Northerly & Southerly.

This claim is situated in the Lynn Mining  
 District, Eureka County, State of Nevada, and lies in Sec. 30  
Twp. 36N. Rge. 50E., M.D.B. & M.

The above-named locator's claim 1,400 feet in a  
Southerly direction and 100 feet in a Northerly  
 direction from this discovery monument, and 300 feet on each side  
 of the middle of the vien.

	3120 Breen Crescent Calgary, Alberta, Canada
(Locator)	(Address)
(Locator)	(Address)
(Locator)	(Address)

WITNESS:

\_\_\_\_\_  
 \_\_\_\_\_

RECORDED AT THE REQUEST OF  
 Carl Drew

February 18, 1970  
 46 10 A. M.

34

315



52117 Fee \$ 1.00

Note: Location NOTICE not to claim more than one (1) location. (NRS  
 517.020.)

Though not a requirement of law it is advisable to have the notice attested  
 by witnesses as an added protection in case of controversy.

# Notice of Location of Lode Claim


NOTICE IS HEREBY GIVEN, TO ALL WHOM IT MAY CONCERN: That the

J. D. # 4 Lode Mining Claim has been located  
and claimed this 13 day of February, 19 70,  
by Carl Drew, whose post-office address appears below,  
who (is a, are) is, citizen of the United State of America.

The general course of the vein is Northerly & Southerly

This claim is situated in the Lynn Mining  
District, Eureka County, State of Nevada, and lies in  
Section 30 Twp 36N. Rge 50E., M.D.B. & M.

The above-named locator claim 1,400 feet in a  
Southerly direction and 100 feet in a Northerly  
direction from this discovery monument, and 175 feet  
on the East Side of the vien ~~of the middle of the vien~~  
and 300 feet on the North side of the vien.

  
(Locator)

3120 Breen Crescent  
Calgary, Alberta, Canada

(Address)

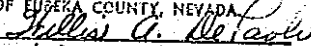
(Locator)

(Address)

(Locator)

(Address)

WITNESS:

RECORDED AT THE REQUEST OF  
Carl Drew  
on February 18, 19 70  
at 46 mins. past 10 A. M.  
in Book 34 of OFFICIAL  
RECORDS, page 316, RECORDS  
OF EUREKA COUNTY, NEVADA.  
  
Recorder 52118 Fee \$ 1.00  
File No.

Note: Location NOTICE not to claim more than one (1) location. (NRS 517.020.)

Though not a requirement of law it is advisable to have the notice attested by witnesses as an added protection in case of controversy.

# Notice of Location of Lode Claim

NOTICE IS HEREBY GIVEN, TO ALL WHOM IT MAY CONCERN: That the

J. D. # 5 Lode Mining Claim has been located and claimed this 13 day of February, 1970, by Carl Drew, whose post-office address appears below, who (is a, are) 1s, citizen of the United State of America.

The general course of the vein is Northerly & Southerly

This claim is situated in the Lynn Mining District, Eureka County, State of Nevada, and lies in Section 30, Twp 36N. Rge 50E., M.D.B. & M.

The above-named locator claim 1,100 feet in a Northerly direction and 125 feet in a Southerly direction from this discovery monument, and 95 feet on the east side of the vien ~~and 110 feet on the west side of the vien~~ and 110 feet on the west side of the vien ~~at the middle of the vien~~

3120 Breen Crescent  
Calgary, Alberta, Canada

<u>Carl Drew</u> (Locator)	_____	(Address)
_____	_____	(Address)
_____	_____	(Address)

WITNESS:

\_\_\_\_\_  
\_\_\_\_\_  
\_\_\_\_\_

RECORDED AT THE REQUEST OF  
Carl Drew  
on February 18 1970  
at 46 mins. past 10 A. M.  
in Book 34 of OFFICIAL  
RECORDS, page 317, RECORDS  
OF EUREKA COUNTY, NEVADA.  
Recorder William G. DeLoach  
File No. 52119 Fee \$1.00

Note: Location NOTICE not to claim more than one (1) location. (NRS 517.020.)

Though not a requirement of law it is advisable to have the notice attested by witnesses as an added protection in case of controversy.