

AFFIDAVIT OF ANNUAL LABOR AND IMPROVEMENTS
FOR
ASSESSMENT YEAR ENDING SEPTEMBER 1, 1970

STATE OF UTAH)
COUNTY OF SALT LAKE) ss.

NOTICE IS HEREBY GIVEN that Swiss Oils of Canada (1959), Ltd., a Canadian corporation, has caused work to be done and/or improvements made as follows on the following named unpatented lode and placer mining claims situated in the Lynn Mining District, Eureka County, State of Nevada:

Sun No. 1	Sun No. 4	Sun No. 7
Sun No. 2	Sun No. 5	Sun No. 8
Sun No. 3	Sun No. 6	Sun No. 9
West Side Placer No. 1		West Side Placer No. 2

The work consisted of geophysical surveys within the outside boundaries of said contiguous blocks and individual claims; and in part of geological engineering surveys.

Work was performed by the following:

Geo-Sensing, Inc. 4004 So. Highland Drive Salt Lake City, Utah	A licensed contract services company
Ross W. Whipple 2265 E. 4800 So. Salt Lake City, Utah	A consulting geophysicist who received his B. S. in Physics from the University of Utah in 1947 and his M. S. in Geophysics from the University of Utah in 1949
M. C. Godbe, III 721 First Security Bldg. Salt Lake City, Utah	President and General Manager of East Utah Mining Company; a graduate geologist with over 20 years of experience in the minerals, exploration and mining field

Attached hereto and hereby referred to and by this reference made a part of this affidavit is a ground magnetic map showing the actual location of the claims boundaries, corner and discovery monuments and the results of the magnetic survey as performed on the ground within the boundaries of the claims group, which map is designated as Exhibit I.

Although prior affidavits of annual assessment work recite that, in addition to certain physical work done on the claims, additional geophysical, geochemical and/or geologic work was done, proof of such work was not in compliance with 72 Stat. 1701; 30 U.S.C. 28-1-2. Because all former geophysical, geochemical and/or geologic work was in addition to physical assessment work necessary to hold the claims and did not comply with applicable federal laws, the geological-geophysical work relied upon for this affidavit is the first such work done in compliance with applicable laws for the purpose of holding such claims.

It is further stated and hereby made a matter of record that during construction of the base map all township and section corners were located, occupied, relocated, re-erected or replaced and marked as to identity.

Said work was performed and improvements made at the instance and request of Swiss Oils of Canada (1959) Ltd. for the benefit of said claims group and had a value in excess of One Hundred (\$100.00) Dollars for each claim.

The undersigned in this specific instance and at the request of Swiss Oils of Canada (1959) Ltd. is acting as the agent of said Swiss Oils of Canada (1959) Ltd. and is the person who directed the performance of such labor and the making of such improvements.

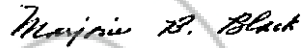
Said labor was performed and improvements made between 12:00 o'clock Meridian on September 1, 1969 and 12:00 o'clock Meridian on June 17, 1970.

Dated this 18 day of June, 1970.



M. C. Godbe, III acting as
agent for Swiss Oils of
Canada (1959) Ltd.

Subscribed and sworn to before me this 18th day of June, 1970



Notary Public in and for the
County of Salt Lake, State of
Utah

SEAL
Affixed

RECORDED AT THE REQUEST OF East Utah Mining Co.
on June 23, 19 70 at 40 mins. past 10 A. M. in
Book 35 of OFFICIAL RECORDS, page 517-519 RECORDS OF
EUREKA COUNTY, NEVADA. Marvin R. Black Recorder.
File No. 52745 Fee \$ 15.00

BOOK 35 PAGE 518

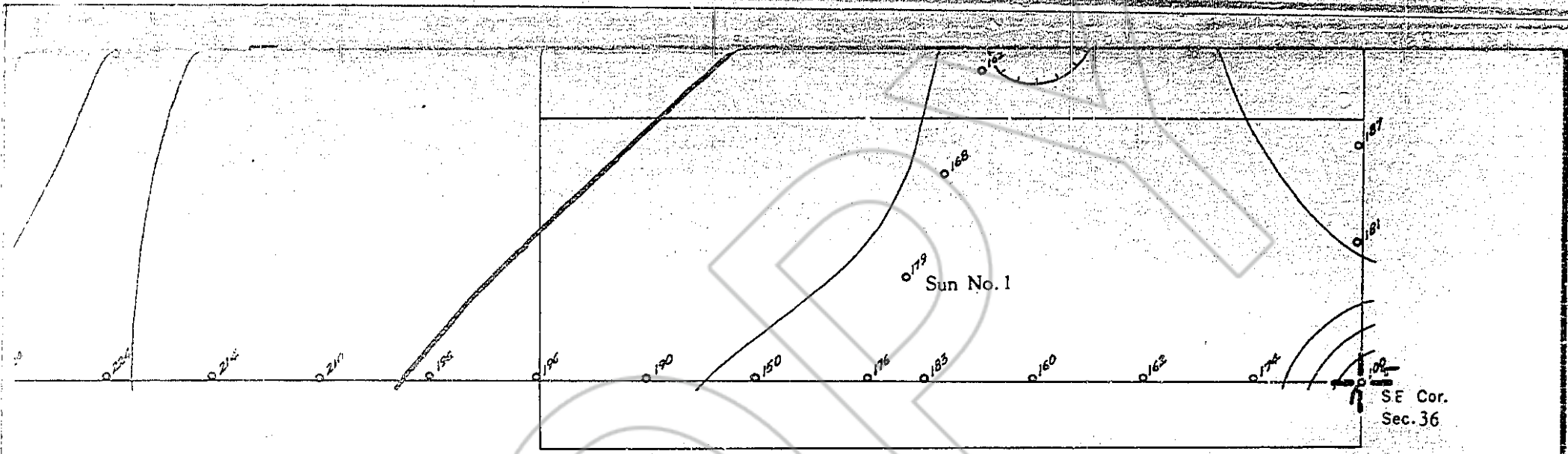
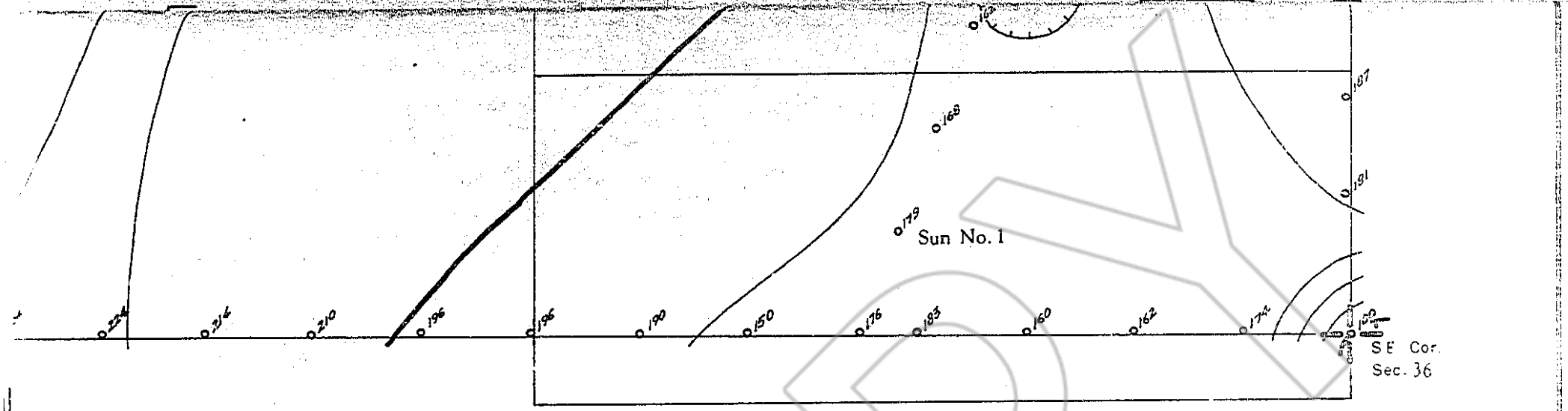


EXHIBIT I

[1959], Ltd.

35



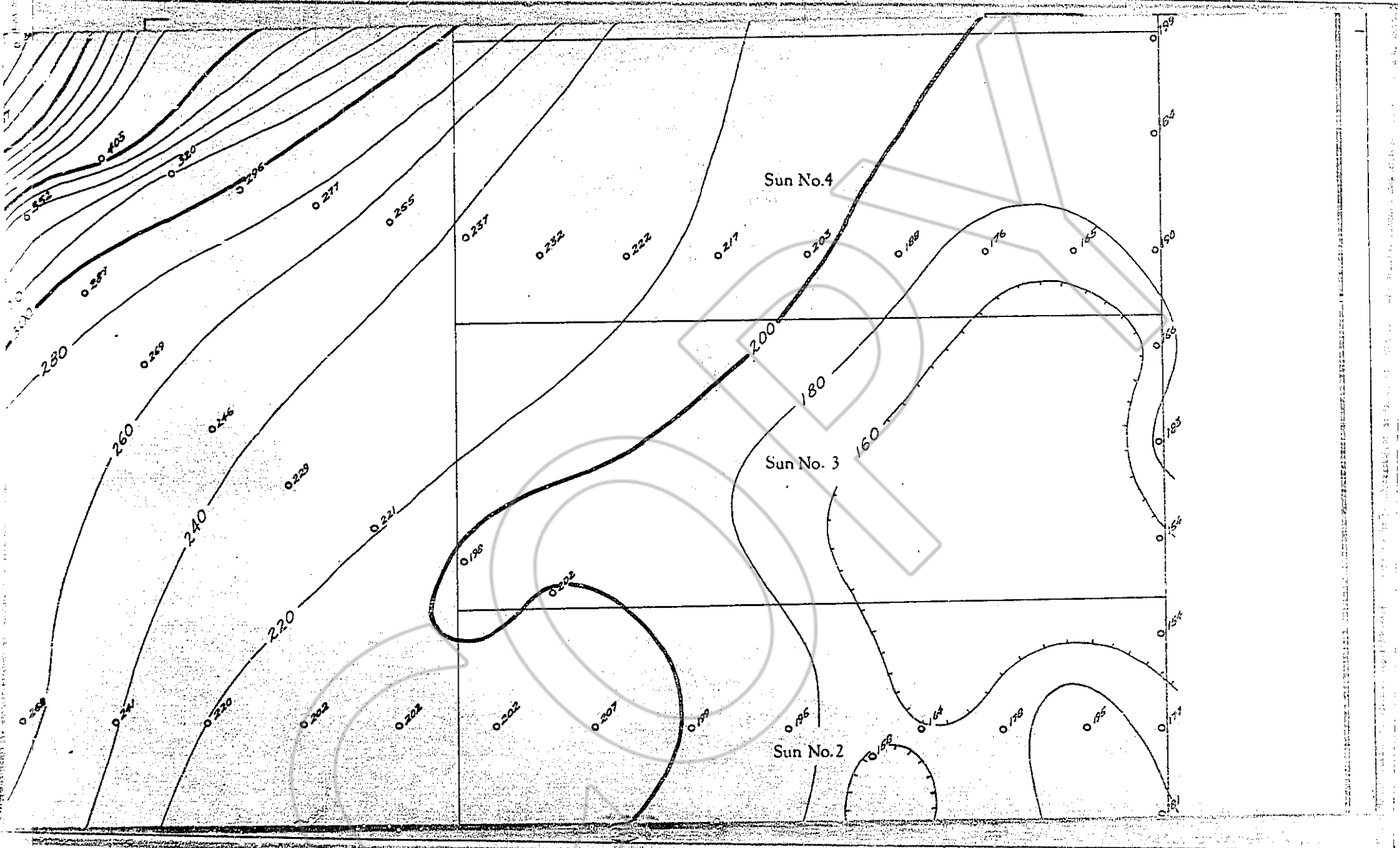
SE Cor.
Sec. 36

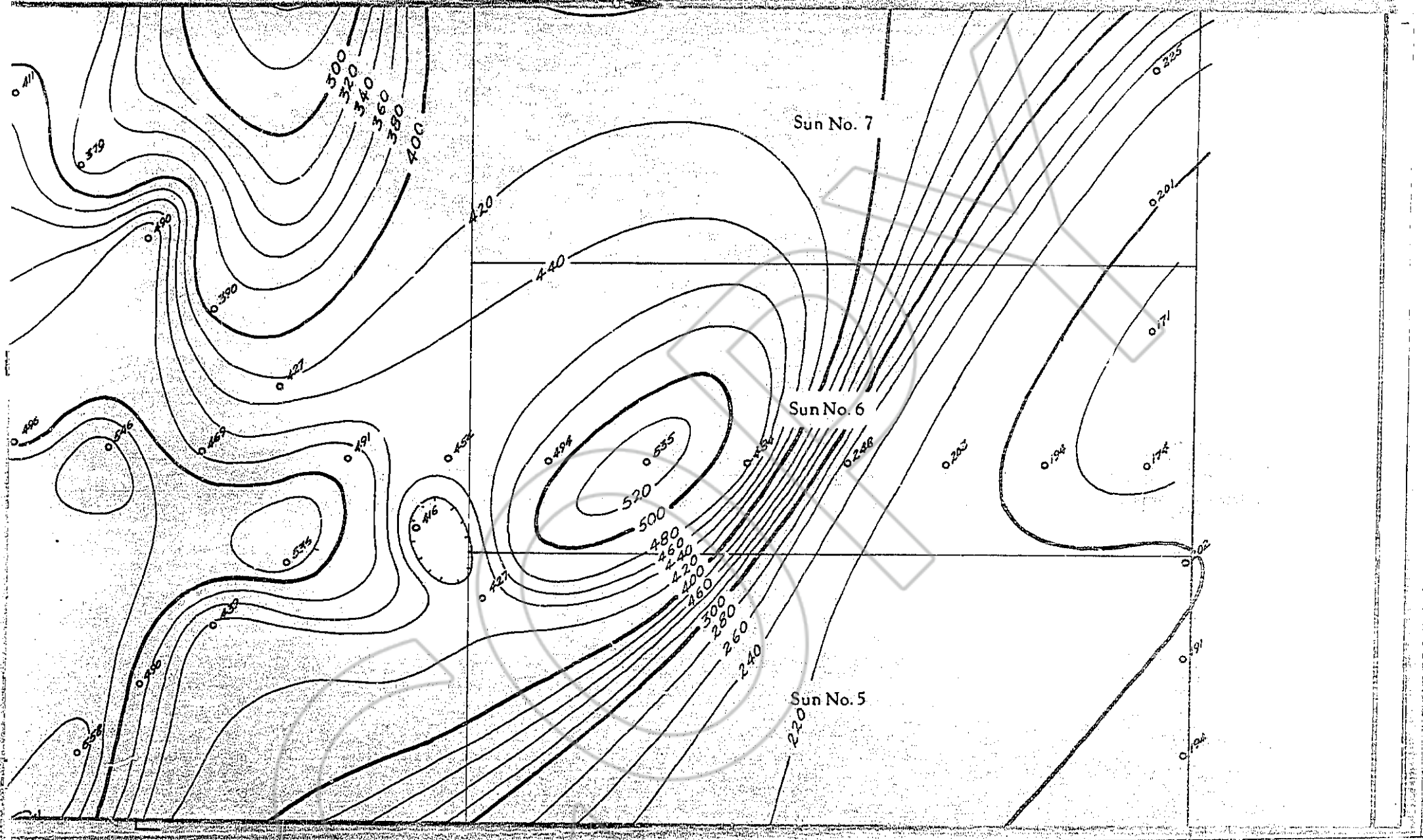
EXHIBIT I

[1959], Ltd.

BOOK 30 PAGE 519

R W Whipple May 1970

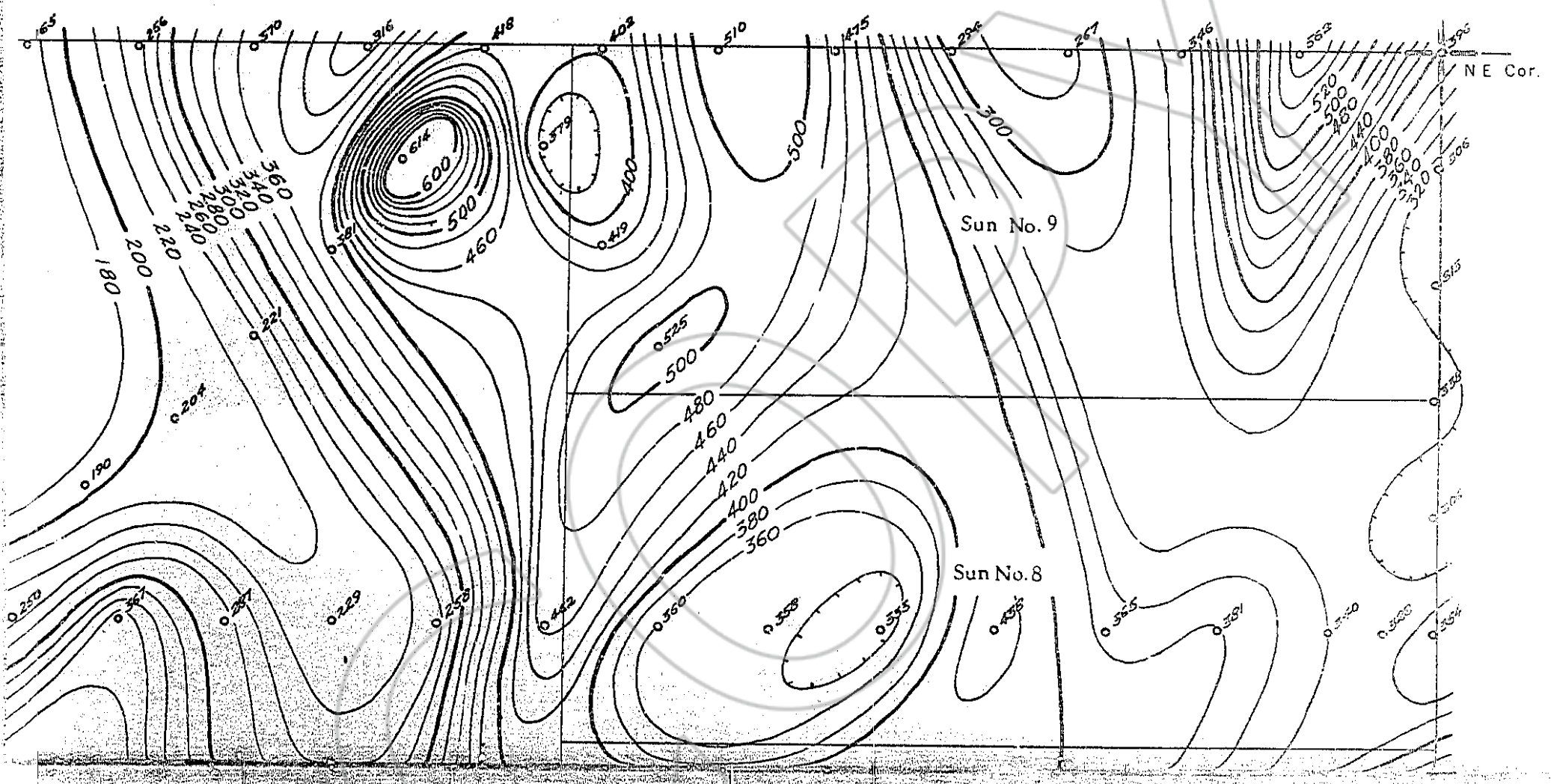




Sun No. 7

Sun No. 6

Sun No. 5



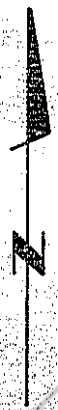


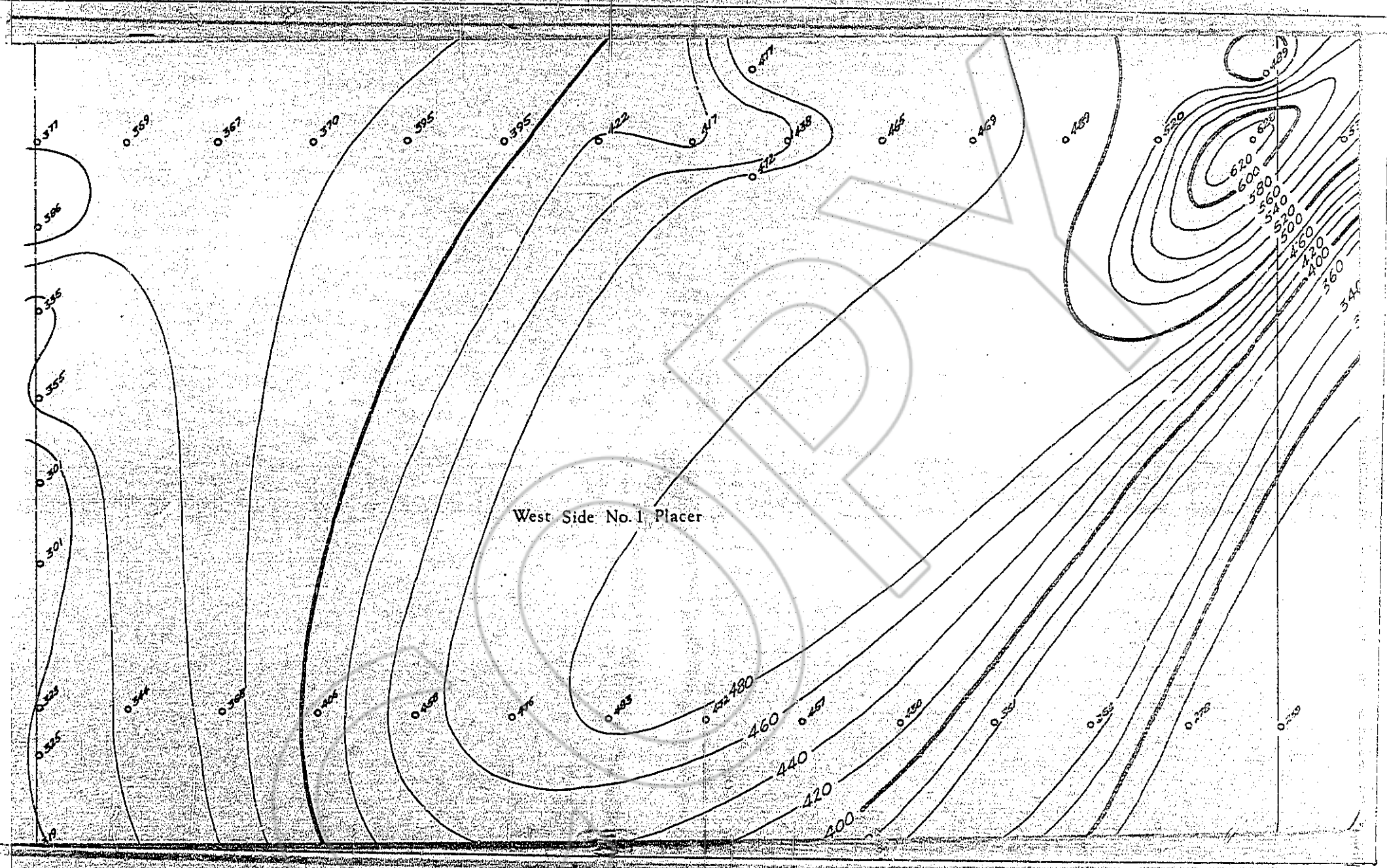
Magnetic Survey
in SECTION NO. 36
T 36 N — R 49 E
EUREKA CO., NEV.

Swiss Oils of Canada

Scale: 1" = 200'

Contour Interval: 20 Gamms





West Side No. 1 Placer

West Side No. 2 Placer

