

AFFIDAVIT OF ANNUAL LABOR AND IMPROVEMENTS  
FOR  
ASSESSMENT YEAR ENDING SEPTEMBER 1, 1959

STATE OF UTAH )  
COUNTY OF SALT LAKE ) ss.

NOTICE IS HEREBY GIVEN that Swiss Oils of Canada (1959), Ltd., a Canadian corporation, has caused work to be done and/or improvements made as follows on the following named unpatented lode mining claims situated in the Lynn Mining District, Eureka County, State of Nevada:

Gladys  
Sidney

The work consisted of geophysical surveys within the outside boundaries of said contiguous blocks and individual claims; and in part of geological engineering surveys.

Work was performed by the following:

Geo-Sensing, Inc. A licensed contract services  
4004 So. Highland Drive company  
Salt Lake City, Utah

Ross W. Whipple A consulting geophysicist who re-  
2265 E. 4800 South ceived his B. S. in Physics from  
Salt Lake City, Utah the University of Utah in 1947 and  
his M. S. in Geophysics from the  
University of Utah in 1949

M. C. Godbe, III President and General Manager of  
721 First Security Bldg. East Utah Mining Company; a gradu-  
Salt Lake City, Utah ate geologist with over 20 years  
of experience in the minerals, ex-  
ploration and mining field

Attached hereto and hereby referred to and by this reference made a part of this affidavit is a ground magnetic map showing the actual location of the claims boundaries, corner and discovery monuments and the results of the magnetic survey as performed on the ground within the boundaries of the claims group, which map is designated as Exhibit I.

Although prior affidavits of annual assessment work recite that, in addition to certain physical work done on the claims, additional geophysical, geochemical and/or geologic work was done, proof of such work was not in compliance with 72 Stat. 1701; 30 U.S.C. 28-1-2. Because all former geophysical, geochemical and/or geologic work was in addition to physical assessment work necessary to hold the claims and did not comply with applicable federal laws, the geological-geophysical work relied upon for this affidavit is the first such work done in compliance with applicable laws for the purpose of holding such claims.

It is further stated and hereby made a matter of record that during construction of the base map all township and section corners were located, occupied, relocated, re-erected or replaced and marked as to identity.


Said work was performed and improvements made at the instance and request of Swiss Oils of Canada (1959) Ltd. for the benefit of said claims group and had a value in excess of One Hundred (\$100.00) Dollars for each claim.

The undersigned in this specific instance and at the request of Swiss Oils of Canada (1959) Ltd. is acting as the agent

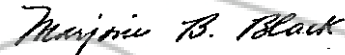


of said Swiss Oils of Canada (1959) Ltd. and is the person who directed the performance of such labor and the making of such improvements.

Said labor was performed and improvements made between 12:00 o'clock Meridian on September 1, 1969 and 12:00 o'clock Meridian on June 17, 1970.

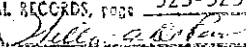
  
M. C. Goabe, III acting as  
agent for Swiss Oils of  
Canada (1959) Ltd.

Subscribed and sworn to before me this 19th day of June, 1970

  
Notary Public in and for the  
County of Salt Lake, State of  
Utah



COPIED

RECORDED AT THE REQUEST OF East Utah Mining Co.  
on June 23, 1970, at 42 mins. past 10 A. M. in  
Book 35 of OFFICIAL RECORDS, page 523-525, RECORDS OF  
KANE COUNTY, UTAH.  Recorder.  
No. 523-525 Fee \$ 6.75

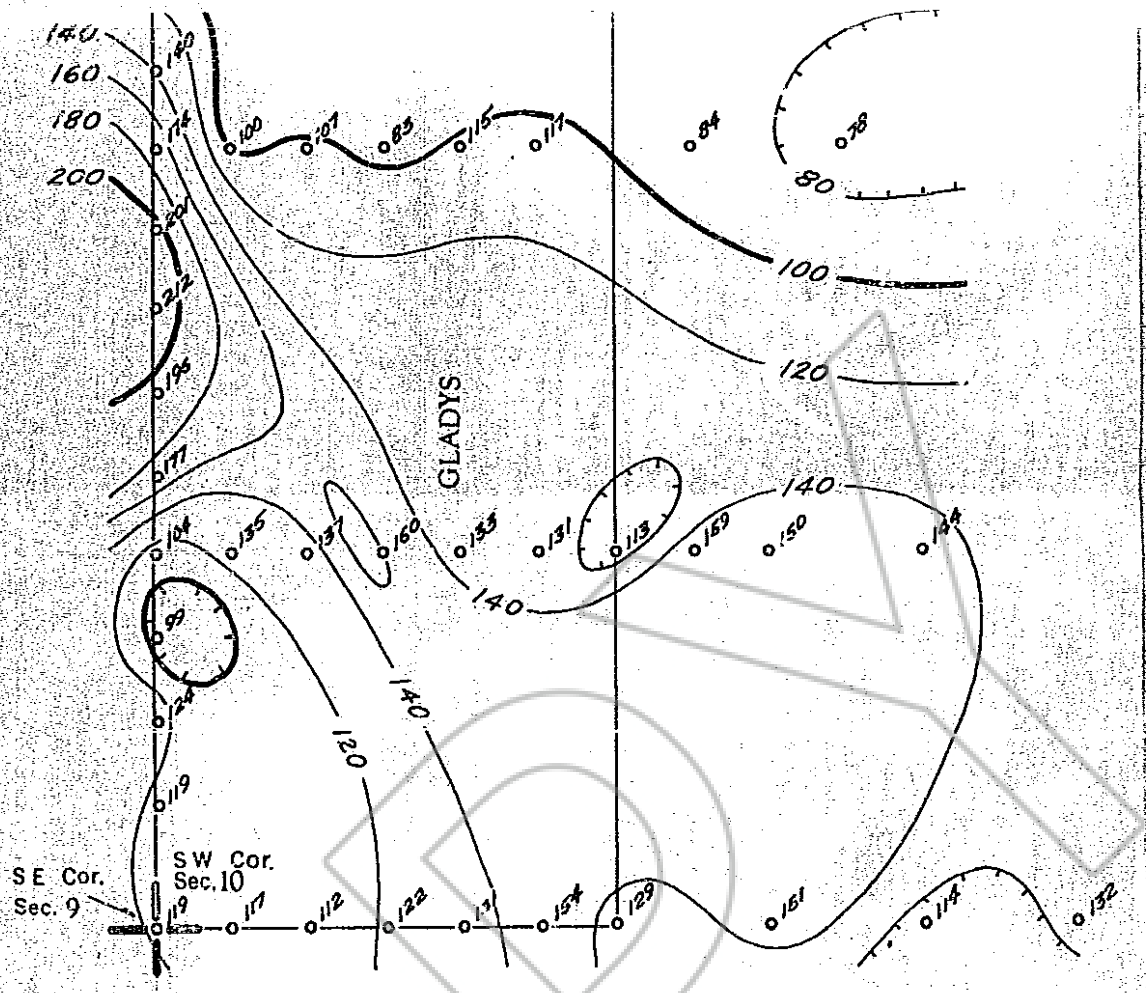


EXHIBIT I  
 Magnetic Survey  
 SECTIONS 9 & 10  
 T 35 N — R 50 E  
 EUREKA CO., NEV.

Swiss Oils of Canada [1959], Ltd.

Scale: 1" = 200'  
 Contour Interval: 20 Gammas

BOOK 35 PAGE 521

R W Whipple Me

