

53139

File No. 53139

Filed for record at request of

CERTIFICATE OF LOCATION

LODE-QUARTZ

Aztec Mining Corp.
 September 4, 1970
 at 05 minutes past 2 P.M. o'clock
 P.m. and recorded in Book 36 of Official
 Records page 391, Eureka
 County Nevada
Julius A. DePaolo
 Fee \$1.00 County Recorder

THIS IS TO CERTIFY that the TWIN SPRINGS NO. 1 lode mining claim
 was located by:

AZTEC MINING CORPORATION
 (print name of locator) 6202 SOUTH BROADWAY
 (print post office address)
LITTLETON, COLORADO 80120

on the 21ST day of JUNE, 1970, situated in the UN-NAMED
 Mining District, EUREKA County, State of
NEVADA, and about THE TWIN SPRING HILLS ON THE NORTHEAST
TIP OF THE MONITOR RANGE JUST SOUTH OF HIGHWAY 50 - 1000 FEET
NORTHWESTALY FROM GENERAL LAND SURVEY MONUMENTS MARKING THE CORNER
OF SECTIONS 1, 36 AND SECTIONS 2, 35; T. 18, 19 N.; R. 49 E. AND 600 FEET
WESTERLY OF TWIN SPRINGS No. 2 LOCATION POST.
The southern portion of the claim lies in Section 2, T. 18 N., R. 49 E.

We ~~own~~ claim 1500 linear feet along the course of the mineral-bearing ledge, lode or
 vein, extending 1480 feet from the location monument in a SOUTHERLY direction,
 and 20 feet in a NORTHERLY direction, together with 300 feet on
 each side of the center of the ledge for the entire length of the claim.

The discovery work consists of a BULLDOZER CUT located about
5 feet in a SOUTHERLY direction from the location monument, and its
 dimensions are 6 feet wide, 20 feet long and 4 feet deep, expos-
 ing ledge, lode or vein in place.

The northwest corner is marked by a 4x4" POST - 4 1/2 feet high, inscribed "NW Corner
 of the T.S. #1 Claim;" the southwest corner is marked by a 4x4" POST - 4 feet
 high, inscribed "SW Corner of the T.S. #1 Claim;" the southeast corner is marked by
 a 4x4" POST - 4 feet high, inscribed "SE Corner of the T.S. #1 Claim;" the
 northeast corner is marked by a 4x4" POST - 4 feet high, inscribed "NE Corner of the
T.S. #1 Claim." There is also a 4x4" POST at the center of each side line. The
 discovery work has been done, and the location completed since JULY 20TH, 1970

LOCATORS
 AZTEC MINING CORPORATION
 6202 SOUTH BROADWAY
 LITTLETON, COLORADO 80120

Dated Sept. 1ST, 1970

Julius A. DePaolo
 AZTEC MINING CORPORATION
 6202 SOUTH BROADWAY
 LITTLETON, COLORADO 80120

(Section 517.050, Nevada Revised Statutes, provides that every location of a mining claim made after July 1, 1941, shall be absolutely void unless a certificate of location thereof is recorded with the county recorder of the county in which the claim is located within 90 days after the date of location.)

53140

File No. 53140

Filed for record at request of

Aztec Mining Corp.

September 4, 1970

at 05 minutes past 2 o'clock

P. m. and recorded in Book 36 of Official

Records page 392 Eureka

County, Nevada

Shelvia A. DePaoli

Fee \$1.00

County Recorder

CERTIFICATE OF LOCATION

LODE-QUARTZ

THIS IS TO CERTIFY that the TWIN SPRINGS NO. 2 lode mining claim was located by:

AZTEC MINING CORP.
(print name of locator)

6202 SOUTH BROADWAY
(print post office address)

LITTLETON, COLORADO 80120

on the 21ST day of JUNE, 1970, situated in the UN-NAMED Mining District, EUREKA County, State of NEVADA, and about The TWIN SPRING HILLS ON THE NORTHEAST TIP OF THE MONITOR RANGE JUST SOUTH OF HIGHWAY 50 AND 1100 FEET NORTHWESTERLY FROM GENERAL LAND SURVEY MONUMENTS MARKING THE CORNER OF SECTIONS 1, 36 AND SECTIONS 2, 35, T18, 19N, R49E, AND 600 FEET EASTERLY OF TWIN SPRINGS NO. 1 LOCATION POST. THE SOUTHERN PORTION OF THE CLAIM LIES IN SECTION 2, T18N, R49E

We (or) claim 1500 linear feet along the course of the mineral-bearing ledge, lode or vein, extending 1180 feet from the location monument in a SOUTHERLY direction, and 20 feet in a NORTHERLY direction, together with 300 feet on each side of the center of the ledge for the entire length of the claim.

The discovery work consists of a BULLDOZER CUT located about 5 feet in a SOUTHERLY direction from the location monument, and its dimensions are 7 feet wide, 25 feet long and 5 feet deep, exposing ledge, lode or vein in place.

The northwest corner is marked by a 4X4 POST - 4 feet high, inscribed "NW Corner of the TWIN SPRINGS #2 Claim;" the southwest corner is marked by a 4X4 POST - 4 feet high, inscribed "SW Corner of the TWIN SPRINGS #2 Claim;" the southeast corner is marked by a 4X4 POST - 4 feet high, inscribed "SE Corner of the TWIN SPRINGS #2 Claim;" the northeast corner is marked by a 4X4 POST - 4 feet high, inscribed "NE Corner of the TWIN SPRINGS #2 Claim." There is also a 4X4 POST at the center of each side line. The discovery work has been done, and the location completed since JULY 20, 1970.

LOCATORS

AZTEC MINING CORPORATION

6202 SOUTH BROADWAY

LITTLETON, COLORADO 80120

Dated SEP 1 1970, 19

(Section 517.050, Nevada Revised Statutes, provides that every location of a mining claim made after July 1, 1941, shall be absolutely void unless a certificate of location thereof is recorded with the county recorder of the county in which the claim is located within 90 days after the date of location.)

TONOPAH TIMES-BONANZA

53141

File No. 53141

CERTIFICATE OF LOCATION

LODE-QUARTZ

Filed for record at request of
 Aztec Mining Corp.
 September 4, 1970
 at 05 minutes past 2 o'clock
 P. m. and recorded in Book 36 of Official
 Records page 393, Eureka
 County, Nevada
Phillip A. DePaoli
 Fee \$1.00 County Recorder

THIS IS TO CERTIFY that the TWIN SPRINGS NO. 3 lode mining claim
 was located by:

AZTEC MINING CORPORATION
 (print name of locator) 6202 SOUTH BROADWAY
 (print post office address)
LITTLETON, COLORADO 80120

on the 21ST day of JUNE, 1970, situated in the UN-NAMED
 Mining District, EUREKA County, State of
NEVADA, and about The TWIN SPRING HILLS ON THE NORTHEAST
TIP OF THE MONITOR RANGE JUST SOUTH OF HIGHWAY 50
1000 FEET NORTHERLY FROM GENERAL LAND SURVEY MONUMENTS
MARKING THE CORNERS OF SECTIONS 1, 3, 6 AND SECTIONS 7, 35;
T18, 19 N.; R49 E. AND 600 FEET EASTERLY OF TWIN SPRINGS
NO. 2 LOCATION POST. THE CLAIM LIES ALONG SECTION LINES 35, 36 OF T19N; R49E

We (ON) claim 1500 linear feet along the course of the mineral-bearing ledge, lode or
 vein, extending 1480 feet from the location monument in a SOUTHERLY direction,
 and 20 feet in a NORTHERLY direction, together with 300 feet on
 each side of the center of the ledge for the entire length of the claim.

The discovery work consists of a BULLDOZER CUT located about
10 feet in a SOUTHERLY direction from the location monument, and its
 dimensions are 7 feet wide, 25 feet long and 4 feet deep, expos-
 ing ledge, lode or vein in place.

The northwest corner is marked by a 4x4" POST - 4 feet high, inscribed "NW Corner
 of the (TS) TWIN SPRINGS #3 CLAIM;" the southwest corner is marked by a 4x4 POST - 4 feet
 high, inscribed "SW Corner of the TWIN SPRINGS #3 CLAIM;" the southeast corner is marked by
 a 4x4 POST - 4 feet high, inscribed "SE Corner of the TWIN SPRINGS #3 CLAIM;" the
 northeast corner is marked by a 4x4" POST - 4 feet high, inscribed "NE Corner of the
TWIN SPRINGS #3 CLAIM." There is also a 4x4" POST at the center of each side line. The
 discovery work has been done, and the location completed since JULY 20, 1970.

LOCATORS

AZTEC MINING CORPORATION
 6202 SOUTH BROADWAY
 LITTLETON, COLORADO 80120
Phillip A. DePaoli

Dated SEP 1 1970, 19.

(Section 517.050, Nevada Revised Statutes, provides that every location of a mining claim made after July 1, 1941, shall be absolutely void unless a certificate of location thereof is recorded with the county recorder of the county in which the claim is located within 90 days after the date of location.)

TONOPAH TIMES-BONANZA

Filed for record at request of

Aztec Mining Corp.

September 4, 1970

at 05 minutes past 2 o'clock

P.m. and recorded in Book 36 of Official

Records page 394, Eureka

County, Nevada

Hollis A. DeLoach

\$1.00

County Recorder

CERTIFICATE OF LOCATION

LODE - QUARTZ

THIS IS TO CERTIFY that the TWIN SPRINGS NO. 4 lode mining claim was located by:

AZTEC MINING CORPORATION
(print name of locator)

6202 SOUTH BROADWAY
(print post office address)

LITTLETON, COLORADO 80120

on the 21st day of JUNE, 1970, situated in the UN-NAMED

Mining District, EUREKA

County, State of

NEVADA

, and about The Twin Spring Hills on the Northeast

Tip of the Monitor Range just south of Highway 50

1300 Feet Northwesterly of General Land Survey Monuments

Marking Corners of Section 136 and Sections 2, 35; T18, 19N;

R 49E, and 600 Feet Easterly of Twin Springs No. 3 Location

Post. The Southern Portion of the Claim lies in Section 1, T18N, R49E.

We (or I) claim 1500 linear feet along the course of the mineral-bearing ledge, lode or vein, extending 1480 feet from the location monument in a Southerly direction, and 20 feet in a Northerly direction, together with 300 feet on each side of the center of the ledge for the entire length of the claim.

The discovery work consists of a Bulldozer Cut located about 5 feet in a Southerly direction from the location monument, and its dimensions are 6 feet wide, 25 feet long and 4 feet deep, exposing ledge, lode or vein in place.

The northwest corner is marked by a 4x4 Post - 4 1/2 feet high, inscribed "NW Corner of the (T.S.) TWIN SPRINGS #4 Claim;" the southwest corner is marked by a 4x4 Post - 4 feet high, inscribed "SW Corner of the TWIN SPRINGS #4 Claim;" the southeast corner is marked by a 4x4 Post - 4 feet high, inscribed "SE Corner of the TWIN SPRINGS #4 Claim;" the northeast corner is marked by a 4x4" Post - 4 feet high, inscribed "NE Corner of the TWIN SPRINGS #4 Claim." There is also a 4x4 POST at the center of each side line. The discovery work has been done, and the location completed since JULY 20, 1970.

LOCATORS

AZTEC MINING CORPORATION

6202 SOUTH BROADWAY

LITTLETON, COLORADO 80120

Dated SEP 1 1970, 19

[Signature]

(Section 517.050, Nevada Revised Statutes, provides that every location of a mining claim made after July 1, 1941, shall be absolutely void unless a certificate of location thereof is recorded with the county recorder of the county in which the claim is located within 90 days after the date of location.)

TONOPAH TIMES-BONANZA

Filed for record at request of

Aztec Mining Corp.

September 4, 1970

at 05 minutes past 2 o'clock

P. m. and recorded in Book 36 of Official

Records page 395 Eureka

County, Nevada

Willis A. Nelson

Fee \$1.00

County Recorder

CERTIFICATE OF LOCATION

LODE - QUARTZ

THIS IS TO CERTIFY that the TWIN SPRINGS NO. 5 lode mining claim was located by:

AZTEC MINING CORPORATION
(print name of locator)

6202 SOUTH BROADWAY
(print post office address)

LITTLETON, COLORADO 80155

on the 21ST day of JUNE, 1970, situated in the UN-NAMED Mining District, EUREKA County, State of NEVADA, and about THE TWIN SPRING HILLS ON THE NORTHEAST TIP OF THE MONITOR RANGE - 1590 FT. NORTHEASTERLY FROM GENERAL LAND SURVEY MONUMENTS MARKING CORNERS OF SECTIONS 1, 36 AND SECTIONS 2, 35 TOWNSHIP 19 N., R. 49 E. AND 600' WESTERLY OF TWIN SPRINGS # 6 LOCATION POST. ALSO 50 FEET NORTHERLY FROM TWIN SPRINGS NO. 4 LOCATION POST.

We (or) claim 1500 linear feet along the course of the mineral-bearing ledge, lode or vein, extending 1480 feet from the location monument in a NORTHERLY direction, and 20 feet in a SOUTHERLY direction, together with 300 feet on each side of the center of the ledge for the entire length of the claim.

The discovery work consists of a BULLDOZER CUT located about 10 feet in a NORTHERLY direction from the location monument, and its dimensions are 6 feet wide, 25 feet long and 4 feet deep, exposing ledge, lode or vein in place.

The northwest corner is marked by a 4x4" POST - 4 feet high, inscribed "NW Corner of the TWIN SPRINGS # 5 Claim;" the southwest corner is marked by a 4x4" POST - 4 feet high; inscribed "SW Corner of the TWIN SPRINGS # 5 Claim;" the southeast corner is marked by a 4x4" POST - 4 feet high, inscribed "SE Corner of the TWIN SPRINGS # 5 Claim;" the northeast corner is marked by a 4x4" POST - 4 1/2 feet high, inscribed "NE Corner of the TWIN SPRINGS # 5 Claim." There is also a 4x4" POST at the center of each side line. The discovery work has been done, and the location completed since AUGUST 15, 1970.

LOCATORS

AZTEC MINING CORPORATION
6202 SOUTH BROADWAY
LITTLETON, COLORADO 80155

Thomas J. Smith

Dated SEP 1 1970, 1970

(Section 517.050, Nevada Revised Statutes, provides that every location of a mining claim made after July 1, 1911, shall be absolutely void unless a certificate of location thereof is recorded with the county recorder of the county in which the claim is located within 90 days after the date of location.)

53144

File No. 53144

Filed for record at request of

Aztec Mining Corp.

September 4, 1970

at 05 minutes past 2 o'clock

P.m. and recorded in Book 36 of Official

Records page 396, Eureka

County Nevada

Shelley A. DeFazio

Fee \$1.00

County Recorder

CERTIFICATE OF LOCATION

LODE - QUARTZ

THIS IS TO CERTIFY that the TWIN SPRINGS NO. 6 lode mining claim was located by:

AZTEC MINING CORPORATION
(print name of locator)

6202 SOUTH BROADWAY
(print post office address)

LITTLETON, COLORADO 80120

on the 21st day of JUNE, 1970, situated in the UN-NAMED Mining District, EUREKA County, State of

NEVADA, and about 1540 FT. NORTHEASTERLY FROM GENERAL

LAND SURVEY MONUMENTS MARKING CORNERS OF SECTIONS 1, 36

AND SECTIONS 2, 35 IN TOWNSHIP 19 N., R. 49 E. AND 600 FT.

WESTERLY OF TWIN SPRINGS # 5 LOCATION POST

We (or I) claim 1500 linear feet along the course of the mineral-bearing ledge, lode or vein, extending 1470 feet from the location monument in a NORTHEASTLY direction, and 30 feet in a SOUTHERLY direction, together with 300 feet on each side of the center of the ledge for the entire length of the claim.

The discovery work consists of a BULLDOZER CUT located about 5 feet in a SOUTHEASTLY direction from the location monument, and its dimensions are 6 feet wide, 25 feet long and 4 feet deep, exposing ledge, lode or vein in place.

The northwest corner is marked by a 4x4 POST - 4 feet high, inscribed "NW Corner of the TWIN SPRINGS # 6 Claim;" the southwest corner is marked by a 4x4 POST - 4 feet high, inscribed "SW Corner of the TWIN SPRINGS # 6 Claim;" the southeast corner is marked by a 4x4 POST - 4 feet high, inscribed "SE Corner of the TWIN SPRINGS # 6 Claim;" the northeast corner is marked by a 4x4 POST - 4 1/2 feet high, inscribed "NE Corner of the TWIN SPRINGS # 6 Claim." There is also a 4x4 POST at the center of each side line. The discovery work has been done, and the location completed since AUGUST 1st, 1970.

LOCATORS

AZTEC MINING CORPORATION

6202 SOUTH BROADWAY

LITTLETON, COLORADO 80120

Dated SEP 1 1970, 19

(Section 517.050, Nevada Revised Statutes, provides that every location of a mining claim made after July 1, 1941, shall be absolutely void unless a certificate of location thereof is recorded with the county recorder of the county in which the claim is located within 90 days after the date of location.)

TONOPAH TIMES-BONANZA

36

BOOK

PAGE

396

53145

File No. 53145

Filed for record at request of

Aztec Mining Corp.

September 4, 1970

at 05 minutes past 2 o'clock

P.m. and recorded in Book 36 of Official

Records page 397 Eureka

County Nevada

Thelma A. McPaul

Fee \$1.00

County Recorder

CERTIFICATE OF LOCATION

LODE - QUARTZ

THIS IS TO CERTIFY that the TWIN SPRINGS NO. 7 lode mining claim was located by:

AZTEC MINING CORPORATION
(print name of locator)

6202 SOUTH BROADWAY
(print post office address)

LITTLETON, COLORADO 80120

on the 21ST day of JUNE, 1970, situated in the UN-NAMED Mining District, EUREKA County, State of NEVADA, and about 1500 FT. NORTHWESTERLY FROM GENERAL LAND SURVEY MONUMENTS MARKING CORNERS OF SECTIONS 1, 36 AND SECTIONS 2, 35; T19N, R49E, AND 600 FT. WESTERLY FROM TWIN SPRINGS NO. 6 POST

We (or) claim 1500 linear feet along the course of the mineral-bearing ledge, lode or vein, extending 1470 feet from the location monument in a NORTHERLY direction, and 30 feet in a SOUTHERLY direction, together with 300 feet on each side of the center of the ledge for the entire length of the claim.

The discovery work consists of a BULLDOZER CUT located about 20 feet in a SOUTHERLY direction, from the location monument, and its dimensions are 6 feet wide, 25 feet long and 4 feet deep, exposing ledge, lode or vein in place.

The northwest corner is marked by a 4x4 POST - 4 feet high, inscribed "NW Corner of the TWIN SPRINGS # 7 Claim;" the southwest corner is marked by a 4x4 POST - 4 feet high, inscribed "SW Corner of the T.S. # 7 Claim;" the southeast corner is marked by a 4x4 POST - 4 feet high, inscribed "SE Corner of the T.S. # 7 Claim;" the northeast corner is marked by a 4x4 POST - 4 feet high, inscribed "NE Corner of the T.S. # 7 Claim." There is also a 4x4 POST at the center of each side line. The discovery work has been done, and the location completed since AUGUST 1ST, 1970.

LOCATORS

Dated SEP 1 1970, 19

AZTEC MINING CORPORATION
6202 SOUTH BROADWAY
LITTLETON, COLORADO 80120
[Signature]

(Section 517.050, Nevada Revised Statutes, provides that every location of a mining claim made after July 1, 1941, shall be absolutely void unless a certificate of location thereof is recorded with the county recorder of the county in which the claim is located within 90 days after the date of location.)

TONOPAH TIMES-BONANZA

53146

File No. 53146

Filed for record at request of

Aztec Mining Corp.

September 4, 1970

at 05 minutes past 2 o'clock

P.m. and recorded in Book 36 of Official

Records page 398, Eureka

County, Nevada

William A. DePaola

Fee \$1.00

County Recorder

CERTIFICATE OF LOCATION

LODE-QUARTZ

THIS IS TO CERTIFY that the TWIN SPRINGS NO. 8 lode mining claim was located by:

AZTEC MINING CORPORATION
(print name of locator)

6202 SOUTH BROADWAY
(print post office address)

LITTLETON, COLORADO 80120

on the 21st day of JUNE, 1970, situated in the UN-NAMED Mining District, EUREKA County, State of NEVADA, and about 1600' NORTHWESTERLY FROM GENERAL LAND SURVEY MONUMENTS, MARKING CORNERS OF SECTIONS 1, 36 AND SECTIONS 2, 35; T. 19 N, R. 49 E AND 600 FEET WESTERLY FROM TWIN SPRINGS NO. 7 POST.

We (on) claim 1500 linear feet along the course of the mineral-bearing ledge, lode or vein, extending 1470 feet from the location monument in a NORTHERLY direction, and 30 feet in a SOUTHERLY direction, together with 300 feet on each side of the center of the ledge for the entire length of the claim.

The discovery work consists of a BULLDOZER CUT located about 15 feet in a SOUTHERLY direction from the location monument, and its dimensions are 6 feet wide, 25 feet long and 4 feet deep, exposing ledge, lode or vein in place.

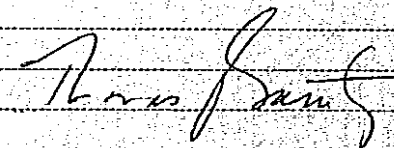
The northwest corner is marked by a 4x4" POST - 4 feet high, inscribed "NW Corner of the T.S. #8 Claim;" the southwest corner is marked by a 4x4" POST - 4 feet high, inscribed "SW Corner of the T.S. #8 Claim;" the southeast corner is marked by a 4x4" POST - 4 feet high, inscribed "SE Corner of the T.S. #8 Claim;" the northeast corner is marked by a 4x4" POST - 4 feet high, inscribed "NE Corner of the T.S. #8 Claim." There is also a 4x4" POST at the center of each side line. The discovery work has been done, and the location completed since AUGUST 1st, 1970.

LOCATORS

AZTEC MINING CORPORATION

6202 SOUTH BROADWAY

LITTLETON, COLORADO 80120



Dated SEP 1 1970, 1970

(Section 517.050, Nevada Revised Statutes, provides that every location of a mining claim made after July 1, 1941, shall be absolutely void unless a certificate of location thereof is recorded with the county recorder of the county in which the claim is located within 90 days after the date of location.)

TONOPAH TIMES-BONANZA

36

BOOK

PAGE

398

53147

File No. 53147

CERTIFICATE OF LOCATION

LODE - QUARTZ

Filed for record at request of
 Aztec Mining Corp.
 September 4, 1970
 at 05 minutes past 2 o'clock
 P. m. and recorded in Book 36 of Official
 Records page 399, Eureka
 County, Nevada
Shelby A. DePaoli
 Fee \$1.00 County Recorder

THIS IS TO CERTIFY that the TWIN SPRINGS NO. 9 lode mining claim
 was located by:

AZTEC MINING CORPORATION
 (print name of locator)

6202 SOUTH BROADWAY
 (print post office address)

LITTLETON, COLORADO 80120

on the 21ST day of JUNE, 1970, situated in the UN-NAMED
 Mining District, EUREKA County, State of
NEVADA, and about 2050 FT. NORTHWESTERLY FROM GENERAL
LAND SURVEY MONUMENTS MARKING CORNERS OF SECTIONS
1, 36 AND SECTIONS 2, 35; T19N, R49E, AND 600 T
WESTERLY FROM TWIN SPRINGS NO. 8 LOCATION POST

We ~~do~~ claim 1500 linear feet along the course of the mineral-bearing ledge, lode or
 vein, extending 1470 feet from the location monument in a NORTHERLY direction,
 and 30 feet in a SOUTHERLY direction, together with _____ feet on
 each side of the center of the ledge for the entire length of the claim.

The discovery work consists of a BULLDOZER CUT located about
15 feet in a SOUTHERLY direction from the location monument, and its
 dimensions are 6 feet wide, 25 feet long and 4 feet deep, expos-
 ing ledge, lode or vein in place.

The northwest corner is marked by a 4x4" POST - 4 feet high, inscribed "NW Corner
 of the T.S. #9 Claim;" the southwest corner is marked by a 4x4" POST - 4 feet
 high, inscribed "SW Corner of the T.S. #9 Claim;" the southeast corner is marked by
 a 4x4" POST - 4 feet high, inscribed "SE Corner of the T.S. #9 Claim;" the
 northeast corner is marked by a 4x4" POST - 4 feet high, inscribed "NE Corner of the
T.S. #9 Claim." There is also a 4x4" POST at the center of each side line. The
 discovery work has been done, and the location completed since AUGUST 1ST, 1970.

LOCATORS

AZTEC MINING CORPORATION
6202 SOUTH BROADWAY
LITTLETON, COLORADO 80120
Shelby A. DePaoli

Dated SEP 1 1970, 1970

(Section 517.050, Nevada Revised Statutes, provides that every location of a mining claim made after July 1, 1941, shall be absolutely void unless a certificate of location thereof is recorded with the county recorder of the county in which the claim is located within 90 days after the date of location.)

53148

File No. 53148

Filed for record at request of

Aztec Mining Corp.

September 4, 1970

at 05 minutes past 2 o'clock

P.m. and recorded in Book 36 of Official

Records page 400 Eureka

County Nevada

Thelma A. DePaolo

Fee \$1.00

County Recorder

CERTIFICATE OF LOCATION

LODE-QUARTZ

THIS IS TO CERTIFY that the TWIN SPRINGS NO. 10 lode mining claim was located by:

AZTEC MINING CORPORATION
(print name of locator)

6202 SOUTH BROADWAY
(print post office address)

LITTLETON, COLORADO 80120

on the 21st day of JUNE, 1970, situated in the UN-NAMED Mining District, EUREKA County, State of NEVADA, and about 2550 NORTHWESTERLY FROM GENERAL LAND SURVEY MONUMENTS MARKING CORNERS OF SECTIONS 1, 36 AND SECTIONS 2, 35; T19N, R49E, AND 600 FEET WESTERLY FROM TWIN SPRINGS LOCATION POST # 9.

We (or) claim 1500 linear feet along the course of the mineral-bearing ledge, lode or vein, extending 1480 feet from the location monument in a NORTHERLY direction, and 20 feet in a SOUTHERLY direction, together with 300 feet on each side of the center of the ledge for the entire length of the claim.

The discovery work consists of a BULLDOZER CUT located about 5 feet in a SOUTHERLY direction from the location monument, and its dimensions are 6 feet wide, 20 feet long and 4 feet deep, exposing ledge, lode or vein in place.


The northwest corner is marked by a 4x4" POST - 4 feet high, inscribed "NW Corner of the T.S. #10 Claim;" the southwest corner is marked by a 4x4" POST - 4 feet high, inscribed "SW Corner of the T.S. #10 Claim;" the southeast corner is marked by a 4x4" POST - 4 feet high, inscribed "SE Corner of the T.S. #10 Claim;" the northeast corner is marked by a 4x4" POST - 4 feet high, inscribed "NE Corner of the T.S. #10 Claim." There is also a 4x4" POST at the center of each side line. The discovery work has been done, and the location completed since AUGUST 1st, 1970.

LOCATORS

AZTEC MINING CORPORATION

6202 SOUTH BROADWAY

LITTLETON, COLORADO 80120



Dated SEP 4 1970, 1970

(Section 517.050, Nevada Revised Statutes, provides that every location of a mining claim made after July 1, 1941, shall be absolutely void unless a certificate of location thereof is recorded with the county recorder of the county in which the claim is located within 90 days after the date of location.)

TONOPAH TIMES-BONANZA

53149

File No. 53149

Filed for record at request of Aztec Mining Corp.

September 4, 1970

at 05 minutes past 2 o'clock

P.m. and recorded in Book 36 of Official

Records page 401 Eureka

County Nevada

Shelley A. DePaulo

Fee \$1.00

County Recorder

CERTIFICATE OF LOCATION

LODE-QUARTZ

THIS IS TO CERTIFY that the TWIN SPRINGS NO. 11 lode mining claim was located by:

AZTEC MINING CORPORATION
(print name of locator)

6202 SOUTH BROADWAY
(print post office address)

LITTLETON, COLORADO 80120

on the 21ST day of JUNE, 1970, situated in the UN-NAMED Mining District, EUREKA County, State of NEVADA, and about 3100 FEET NORTHWESTERLY FROM GENERAL LAND SURVEY MONUMENTS MARKING CORNERS OF SECTIONS 1, 36 AND SECTIONS 2, 35, T14N, R49E, AND 600 FEET WESTERLY FROM TWIN SPRINGS LOCATION POST NO. 10.

We (or-) claim 1500 linear feet along the course of the mineral-bearing ledge, lode or vein, extending 1480 feet from the location monument in a NORTHERLY direction, and 20 feet in a SOUTHERLY direction, together with 300 feet on each side of the center of the ledge for the entire length of the claim.

The discovery work consists of a BULLDOZER CUT located about 5 feet in a NORTHERLY direction from the location monument, and its dimensions are 6 feet wide, 25 feet long and 4 feet deep, exposing ledge, lode or vein in place.

The northwest corner is marked by a 4X4" POST - 4 feet high, inscribed "NW Corner of the T.S. #11 Claim;" the southwest corner is marked by a 4X4" POST - 4 feet high, inscribed "SW Corner of the T.S. #11 Claim;" the southeast corner is marked by a 4X4" POST - 4 feet high, inscribed "SE Corner of the T.S. #11 Claim;" the northeast corner is marked by a 4X4" POST - 4 feet high, inscribed "NE Corner of the T.S. #11 Claim." There is also a 4X4" POST at the center of each side line. The discovery work has been done, and the location completed since AUGUST 1ST, 1970.

LOCATORS

AZTEC MINING CORPORATION

6202 SOUTH BROADWAY

LITTLETON, COLORADO 80120

Thomas Paul

Dated SEP 3 1970, 19

(Section 517.050, Nevada Revised Statutes, provides that every location of a mining claim made after July 1, 1941, shall be absolutely void unless a certificate of location thereof is recorded with the county recorder of the county in which the claim is located within 90 days after the date of location.)

TONOPAH TIMES-BONANZA

53150

File No. 53150

CERTIFICATE OF LOCATION

LODE - QUARTZ

Filed for record at request of
 Aztec Mining Corp.
 September 4, 1970
 at 05 minutes past 2 o'clock
 P.m. and recorded in Book 36 of Official
 Records page 402 Eureka
 County Nevada
Hellen A. DePaoli
 Fee \$1.00 County Recorder

THIS IS TO CERTIFY that the TWIN SPRINGS NO. 12 lode mining claim
 was located by:

AZTEC MINING CORPORATION
 (print name of locator)

6202 SOUTH BROADWAY
 (print post office address)
LITTLETON, COLORADO 80120

on the 21st day of JUNE, 1970, situated in the UN-NAMED
 Mining District, EUREKA County, State of
NEVADA, and about 2200' NORTHEASTERLY FROM GENERAL
LAND SURVEY MONUMENTS MARKING CORNERS OF SECTIONS 2, 35
AND SECTIONS 3, 34; T¹⁹N, R49E AND 600 FEET
WESTERLY OF TWIN SPRINGS NO. 11 LOCATION POST.

We (or) claim 1500 linear feet along the course of the mineral-bearing ledge, lode or
 vein, extending 1470 feet from the location monument in a NORTHERLY direction,
 and 30 feet in a SOUTHERLY direction, together with 300 feet on
 each side of the center of the ledge for the entire length of the claim.

The discovery work consists of a BULLDOZER CUT located about
5 feet in a SOUTHERLY direction from the location monument, and its
 dimensions are 6 feet wide, 20 feet long and 4 feet deep, expos-
 ing ledge, lode or vein in place.

The northwest corner is marked by a 4x4" POST - 4 feet high, inscribed "NW Corner
 of the T.S. #12 Claim;" the southwest corner is marked by a 4x4" POST - 4 feet
 high, inscribed "SW Corner of the T.S. #12 Claim;" the southeast corner is marked by
 a 4x4" POST - 4 feet high, inscribed "SE Corner of the T.S. #12 Claim;" the
 northeast corner is marked by a 4x4" POST - 4 feet high, inscribed "NE Corner of the
T.S. #12 Claim." There is also a 4x4" POST at the center of each side line. The
 discovery work has been done, and the location completed since JULY 20th, 1970.

LOCATORS

AZTEC MINING CORPORATION
 6202 SOUTH BROADWAY
 LITTLETON, COLORADO 80120

Dated SEP 4 1970, 1970

Thomas J. Smith

(Section 517.050, Nevada Revised Statutes, provides that every location of a mining claim made after July 1, 1941, shall be absolutely void unless a certificate of location thereof is recorded with the county recorder of the county in which the claim is located within 90 days after the date of location.)

53151

File No. 53151

Filed for record at request of

Aztec Mining Corp.

September 4, 1970

at 05 minutes past 2 o'clock

P.m. and recorded in Book 36 of Official

Records page 403, Eureka

County Nevada

Fee \$1.00

William A. DePaoli
County Recorder

CERTIFICATE OF LOCATION

LODE - QUARTZ

THIS IS TO CERTIFY that the TWIN SPRINGS No. 13 lode mining claim was located by:

AZTEC MINING CORPORATION
(print name of locator)

6202 SOUTH BRANDWAY
(print post office address)

LITTLETON, COLORADO 80120

on the 21st day of JUNE, 1970, situated in the UN-NAMED Mining District, EUREKA County, State of NEVADA, and about 1700' NORTHEASTERLY FROM GENERAL LAND SURVEY MONUMENTS MARKING CORNERS OF SECTIONS 2, 35 AND SECTIONS 3, 34 ; T19N, R49E, AND 600 FEET WESTERLY OF TWIN SPRINGS No. 12 LOCATION POST.

We (we) claim 1500 linear feet along the course of the mineral-bearing ledge, lode or vein, extending 1470 feet from the location monument in a NORTHERLY direction, and 30 feet in a SOUTHERLY direction, together with 300 feet on each side of the center of the ledge for the entire length of the claim.

The discovery work consists of a BULLDOZER CUT located about 5 feet in a SOUTHERLY direction from the location monument, and its dimensions are 6 feet wide, 25 feet long and 4 feet deep, exposing ledge, lode or vein in place.

The northwest corner is marked by a 4x4" Post - 4 feet high, inscribed "NW Corner of the T.S. # 13 Claim;" the southwest corner is marked by a 4x4" Post - 4 feet high, inscribed "SW Corner of the T.S. # 13 Claim;" the southeast corner is marked by a 4x4" Post - 4 feet high, inscribed "SE Corner of the T.S. # 13 Claim;" the northeast corner is marked by a 4x4" Post - 4 feet high, inscribed "NE Corner of the T.S. # 13 Claim." There is also a 4x4" Post at the center of each side line. The discovery work has been done, and the location completed since JULY 20th, 1970.

LOCATORS

SEP 1 1970

Dated _____, 19____

AZTEC MINING CORPORATION
6202 SOUTH BRANDWAY
LITTLETON, COLORADO 80120

Thomas J. Smith

(Section 527.050, Nevada Revised Statutes, provides that every location of a mining claim made after July 1, 1941, shall be absolutely void unless a certificate of location thereof is recorded with the county recorder of the county in which the claim is located within 90 days after the date of location.)

TONOPAH TIMES-BONANZA

53152

File No. 53152

Filed for record at request of Aztec Mining Corp.

September 4, 1970

at 05 minutes past 2 o'clock P.m. and recorded in Book 36 of Official Records page 404, Eureka

County, Nevada

William A. Roberts

Fee \$1.00 County Recorder

CERTIFICATE OF LOCATION

LODE-QUARTZ

THIS IS TO CERTIFY that the TWIN SPRINGS No. 14 lode mining claim was located by:

AZTEC MINING CORPORATION
(print name of locator)

6202 SOUTH BROADWAY
(print post office address)

LITTLETON, COLORADO 80120

on the 21ST day of JUNE, 1970, situated in the UN-NAMED Mining District, EUREKA County, State of NEVADA, and about 1300 FEET NORTHEASTERLY FROM GENERAL LAND SURVEY MONUMENTS MARKING CORNERS OF SECTIONS 2, 35 AND SECTIONS 3, 34; T19N, R45E AND 600 FEET WESTERLY OF TWIN SPRINGS NO. 13 LOCATION POST.

We (or) claim 1500 linear feet along the course of the mineral-bearing ledge, lode or vein, extending 1470 feet from the location monument in a NORTHERLY direction, and 30 feet in a SOUTHERLY direction, together with 300 feet on each side of the center of the ledge for the entire length of the claim.

The discovery work consists of a BULLDOZER CUT located about 5 feet in a SOUTHERLY direction from the location monument, and its dimensions are 6 feet wide, 25 feet long and 4 feet deep, exposing ledge, lode or vein in place.

The northwest corner is marked by a 4x4" POST - 4 feet high, inscribed "NW Corner of the T.S. #14 Claim;" the southwest corner is marked by a 4x4" POST - 4 feet high, inscribed "SW Corner of the T.S. #14 Claim;" the southeast corner is marked by a 4x4" POST - 4 feet high, inscribed "SE Corner of the T.S. #14 Claim;" the northeast corner is marked by a 4x4" POST - 4 feet high, inscribed "NE Corner of the T.S. #14 Claim." There is also a 4x4" POST at the center of each side line. The discovery work has been done, and the location completed since JULY 20TH, 1970.

LOCATORS

AZTEC MINING CORPORATION
6202 SOUTH BROADWAY
LITTLETON, COLORADO 80120

James Gault

Dated SEP 1 1970, 19

(Section 517.050, Nevada Revised Statutes, provides that every location of a mining claim made after July 1, 1941, shall be absolutely void unless a certificate of location thereof is recorded with the county recorder of the county in which the claim is located within 90 days after the date of location.)

TONOPAH TIMES-BONANZA

53153

File No. 53153

Filed for record at request of

Aztec Mining Corp.

September 4, 1970

at 05 minutes past 2 o'clock

P.m. and recorded in Book 36 of Official

Records page 405 Eureka

County, Nevada

Hollis A. Petach

Fee \$1.00

County Recorder

CERTIFICATE OF LOCATION

LODE - QUARTZ

THIS IS TO CERTIFY that the TWIN SPRINGS NO. 15 lode mining claim was located by:

AZTEC MINING CORPORATION
(print name of locator)

6202 SOUTH BROADWAY
(print post office address)

LITTLETON, COLORADO 80120

on the 21ST day of JUNE, 1970, situated in the UN-NAMED Mining District, EUREKA County, State of NEVADA, and about 1100 FEET NORTHERLY FROM GENERAL LAND SURVEY MONUMENTS MARKING CORNERS OF SECTIONS 2, 35 AND SECTIONS 3, 34; T14N, R49E AND 600 FEET WESTERLY OF TWIN SPRINGS NO. 14 LOCATION POST.

We (or I) claim 1500 linear feet along the course of the mineral-bearing ledge, lode or vein, extending 1480 feet from the location monument in a NORTHERLY direction, and 20 feet in a SOUTHERLY direction, together with 300 feet on each side of the center of the ledge for the entire length of the claim.

The discovery work consists of a BULLDOZER CUT located about 5 feet in a NORTHERLY direction from the location monument, and its dimensions are 5 feet wide, 25 feet long and 4 feet deep, exposing ledge, lode or vein in place.

The northwest corner is marked by a 4x4" POST - 4 feet high, inscribed "NW Corner of the T.S. #15 Claim;" the southwest corner is marked by a 4x4" POST - 4 feet high, inscribed "SW Corner of the T.S. #15 Claim;" the southeast corner is marked by a 4x4" POST - 4 feet high, inscribed "SE Corner of the T.S. #15 Claim;" the northeast corner is marked by a 4x4" POST - 4 feet high, inscribed "NE Corner of the T.S. #15 Claim." There is also a 4x4" POST at the center of each side line. The discovery work has been done, and the location completed since JULY 20, 1970.

LOCATORS

AZTEC MINING CORPORATION

6202 SOUTH BROADWAY

LITTLETON, COLORADO 80120

Thomas J. Smith

Dated SEP 1 1970, 1970

(Section 517.050, Nevada Revised Statutes, provides that every location of a mining claim made after July 1, 1941, shall be absolutely void unless a certificate of location thereof is recorded with the county recorder of the county in which the claim is located within 90 days after the date of location.)

TONOPAH TIMES-BONANZA

53154

File No. 53154

Filed for record at request of Aztec Mining Corp.

September 4, 1970

at 05 minutes past 2 o'clock P.m. and recorded in Book 36 of Official Records page 406 Eureka County Nevada Fee \$1.00

Phillip A. DePaola County Recorder

CERTIFICATE OF LOCATION

LODE - QUARTZ

THIS IS TO CERTIFY that the TWIN SPRINGS NO. 16 lode mining claim was located by:

AZTEC MINING CORPORATION (print name of locator)

6202 SOUTH BROADWAY (print post office address) LITTLETON, COLORADO 80120

on the 21st day of JUNE, 1970, situated in the UN-NAMED Mining District, EUREKA County, State of NEVADA, and about 1300 FEET NORTHWESTERLY FROM GENERAL LAND SURVEY MONUMENTS MARKING CORNERS OF SECTIONS 2, 35 AND SECTIONS 3, 34, T14N, R49E, AND 600 FEET WESTERLY OF TWIN SPRINGS NO. 15 LOCATION POST.

We (we) claim 1500 linear feet along the course of the mineral-bearing ledge, lode or vein, extending 1470 feet from the location monument in a NORTHERLY direction, and 30 feet in a SOUTHERLY direction, together with 300 feet on each side of the center of the ledge for the entire length of the claim.

The discovery work consists of a DRILL ROAD AND DRILL SITE CUT located about 200 feet in a NORTHERLY direction from the location monument, and its dimensions are 7 feet wide, 300 feet long and 2-4 feet deep, exposing ledge, lode or vein in place.

The northwest corner is marked by a 4x4" POST - 4 feet high, inscribed "NW Corner of the T.S. # 16 Claim;" the southwest corner is marked by a 4x4" POST - 4 feet high, inscribed "SW Corner of the T.S. # 16 Claim;" the southeast corner is marked by a 4x4" POST - 4 feet high, inscribed "SE Corner of the T.S. # 16 Claim;" the northeast corner is marked by a 4x4" POST - 4 feet high, inscribed "NE Corner of the T.S. # 16 Claim." There is also a 4x4" POST at the center of each side line. The discovery work has been done, and the location completed since AUGUST 1st, 1970.

LOCATORS

AZTEC MINING CORPORATION 6202 SOUTH BROADWAY LITTLETON, COLORADO 80120

[Signature]

Dated SEP 1 1970

(Section 517.050, Nevada Revised Statutes, provides that every location of a mining claim made after July 1, 1941, shall be absolutely void unless a certificate of location thereof is recorded with the county recorder of the county in which the claim is located within 90 days after the date of location.)

TONOPAH TIMES-BONANZA

53155

File No. 53155

Filed for record at request of Aztec Mining Corp.

September 4, 1970

at 05 minutes past 2 P. o'clock P.m. and recorded in Book 36 of Official Records page 407, Eureka

County Nevada

Fee \$1.00

County Recorder

CERTIFICATE OF LOCATION

LODE-QUARTZ

THIS IS TO CERTIFY that the TWIN SPRINGS NO. 17 lode mining claim was located by:

AZTEC MINING CORPORATION
(print name of locator)

6202 SOUTH BROADWAY
(print post office address)

LITTLETON, COLORADO 80120

on the 21ST day of JUNE, 1970, situated in the UN-NAMED Mining District, EUREKA County, State of NEVADA, and about 16.50 FEET NORTHWESTERLY FROM GENERAL LAND SURVEY MONUMENTS MARKING CORNERS OF SECTIONS 2, 35 AND SECTIONS 3, 34, 19th, 19th, R4th, AND 600 FEET WESTERLY OF TWIN SPRINGS NO. 16 LOCATION POST.

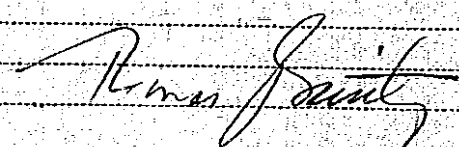
We (~~we~~) claim 1500 linear feet along the course of the mineral-bearing ledge, lode or vein, extending 1470 feet from the location monument in a NORTHERLY direction, and 30 feet in a SOUTHERLY direction, together with 300 feet on each side of center of the ledge for the entire length of the claim.

The discovery work consists of a DRILL ROAD AND 2 DRILL SITE CUTS located about 200 feet in a NORTHERLY direction from the location monument, and its dimensions are 7 feet wide, 600 feet long and 2-4 feet deep, exposing ledge, lode or vein in place.

The northwest corner is marked by a 4x4" POST - 4 feet high, inscribed "NW Corner of the T.S. #17 Claim;" the southwest corner is marked by a 4x4" POST - 4 feet high, inscribed "SW Corner of the T.S. #17 Claim;" the southeast corner is marked by a 4x4" POST - 4 feet high, inscribed "SE Corner of the T.S. #17 Claim;" the northeast corner is marked by a 4x4" POST - 4 feet high, inscribed "NE Corner of the T.S. #17 Claim." There is also a 4x4" POST at the center of each side line. The discovery work has been done, and the location completed since AUGUST 15, 1970.

LOCATORS

AZTEC MINING CORPORATION
6202 SOUTH BROADWAY
LITTLETON, COLORADO 80120



Dated _____, 19____

(Section 517.050, Nevada Revised Statutes, provides that every location of a mining claim made after July 1, 1941, shall be absolutely void unless a certificate of location thereof is recorded with the county recorder of the county in which the claim is located within 90 days after the date of location.)

53156

File No. 53156

CERTIFICATE OF LOCATION

LODE - QUARTZ

Filed for record at request of

Aztec Mining Corp.
September 4, 1970

at .05 minutes past 2 o'clock
P.m. and recorded in Book 36 of Official
Records page 408, Eureka

County Nevada

Fee \$1.00

County Recorder

Helen A. McPaul

THIS IS TO CERTIFY that the TWIN SPRINGS NO. 18 lode mining claim was located by:

AZTEC MINING CORPORATION
(print name of locator)

6202 SOUTH BROADWAY
(print post office address)

LITTLETON, COLORADO 80120

on the 21st day of JUNE, 1970, situated in the UN-NAMED Mining District, EUREKA County, State of NEVADA, and about 2200 FEET NORTHWESTERLY FROM GENERAL LAND SURVEY MONUMENTS MARKING CORNERS OF SECTIONS 2, 35 AND SECTIONS 3, 34; T19N, R49E. AND 600 FEET WESTERLY OF TWIN SPRINGS NO. 17 LOCATION POST.

We (or) claim 1500 linear feet along the course of the mineral-bearing ledge, lode or vein, extending 1470 feet from the location monument in a NORTHERLY direction, and 30 feet in a SOUTHERLY direction, together with 300 feet on each side of the center of the ledge for the entire length of the claim.

The discovery work consists of a DRILL ROAD AND DRILL SITE CUTS located about 150 feet in a NORTHERLY direction from the location monument, and its dimensions are 7 feet wide, 600 feet long and 2-4 feet deep, exposing ledge, lode or vein in place.

The northwest corner is marked by a 4x4" Post - 4 feet high, inscribed "NW Corner of the T.S. #18 Claim;" the southwest corner is marked by a 4x4" Post - 4 feet high, inscribed "SW Corner of the T.S. #18 Claim;" the southeast corner is marked by a 4x4" Post - 4 feet high, inscribed "SE Corner of the T.S. #18 Claim;" the northeast corner is marked by a 4x4" Post - 4 feet high, inscribed "NE Corner of the T.S. #18 Claim." There is also a 4x4" Post at the center of each side line. The discovery work has been done, and the location completed since AUGUST 15, 1970

AZTEC MINING CORPORATION

6202 SOUTH BROADWAY

LITTLETON, COLORADO, 80120

LOCATORS

SEP 1 1970

Dated _____, 19____

Thomas J. Smith

(Section 517.050, Nevada Revised Statutes, provides that every location of a mining claim made after July 1, 1941, shall be absolutely void unless a certificate of location thereof is recorded with the county recorder of the county in which the claim is located within 90 days after the date of location.)

TONOPAH TIMES-BONANZA

53157

File No. 53157

Filed for record at request of Aztec Mining Corp.

September 4, 1970

at 05 minutes past 2 o'clock P.m. and recorded in Book 36 of Official Records page 409, Eureka

County, Nevada.

Shelley G. DeTale County Recorder Fee \$1.00

CERTIFICATE OF LOCATION

LODE-QUARTZ

THIS IS TO CERTIFY that the TWIN SPRINGS NO. 19 lode mining claim was located by:

AZTEC MINING CORPORATION (print name of locator)

6202 SOUTH BROADWAY (print post office address)

LITTLETON, COLORADO 80120

on the 21st day of JUNE, 1970 situated in the UN-NAMED Mining District, EUREKA County, State of NEVADA

and about 2700 FEET NORTHWESTERLY FROM GENERAL LAND SURVEY MONUMENTS MARKING CORNERS OF SECTIONS 2, 35 AND SECTIONS 3, 34; T19N R49E AND 600 FEET WESTERLY OF TWIN SPRINGS NO. 18 LOCATION POST.

We (we) claim 1500 linear feet along the course of the mineral-bearing ledge, lode or vein, extending 1480 feet from the location monument in a Northerly direction, and 20 feet in a Southerly direction, together with 300 feet on each side of the center of the ledge for the entire length of the claim.

The discovery work consists of a DRILL ROAD AND DRILL SITE CUTS located about 100 feet in a Northerly direction from the location monument, and its dimensions are 7 feet wide, 600 feet long and 2-4 feet deep, exposing ledge, lode or vein in place.

The northwest corner is marked by a 4x4" POST - 4 feet high, inscribed "NW Corner of the T.S. # 19 Claim;" the southwest corner is marked by a 4x4" POST - 4 feet high, inscribed "SW Corner of the T.S. # 19 Claim;" the southeast corner is marked by a 4x4" POST - 4 feet high, inscribed "SE Corner of the T.S. # 19 Claim;" the northeast corner is marked by a 4x4" POST - 4 feet high, inscribed "NE Corner of the T.S. # 19 Claim." There is also a 4x4" POST at the center of each side line. The discovery work has been done, and the location completed since August 15, 1970.

AZTEC MINING CORPORATION 6202 SOUTH BROADWAY LITTLETON, COLORADO 80120

Handwritten signature of Thomas J. Smith

LOCATORS SEP 1 1970

Dated _____, 19____

(Section 517.050, Nevada Revised Statutes, provides that every location of a mining claim made after July 1, 1941, shall be absolutely void unless a certificate of location thereof is recorded with the county recorder of the county in which the claim is located within 90 days after the date of location.)

53158

File No. 53158

CERTIFICATE OF LOCATION

LODE - QUARTZ

Filed for record at request of
 Aztec Mining Corp.
 September 4, 1970
 at 05 minutes past 2 o'clock
 P. m. and recorded in Book 36 of Official
 Records page 410, Eureka
 County, Nevada.
William A. DeFoe
 Fee \$1.00 County Recorder

THIS IS TO CERTIFY that the TWIN SPRINGS NO. 20 lode mining claim
 was located by:

AZTEC MINING CORPORATION
 (print name of locator)

6202 SOUTH BROADWAY
 (print post office address)
LITTLETON, COLORADO 80120

on the 21st day of JUNE, 1970, situated in the UN-NAMED
 Mining District, EUREKA County, State of
NEVADA, and about 2550 FEET NORTHEASTERLY FROM
GENERAL LAND SURVEY MONUMENTS MARKING CORNERS OF
SECTIONS 3, 34 AND SECTIONS 4, 33; T. 19N., R. 49E. AND
600 FEET WESTERLY OF TWIN SPRINGS NO. 19 LOCATION POST.

We (or I) claim 1500 linear feet along the course of the mineral-bearing ledge, lode or
 vein, extending 1480 feet from the location monument in a NORTHERLY direction,
 and 20 feet in a SOUTHERLY direction, together with 300 feet on
 each side of the center of the ledge for the entire length of the claim.

The discovery work consists of a BULLDOZER CUT located about
20 feet in a NORTHERLY direction from the location monument, and its
 dimensions are 6 feet wide, 25 feet long and 3 feet deep, expos-
 ing ledge, lode or vein in place.

The northwest corner is marked by a 4x4" POST - 4 feet high, inscribed "NW Corner
 of the T.S. #20 Claim;" the southwest corner is marked by a 4x4" POST - 4 feet
 high, inscribed "SW Corner of the T.S. #20 Claim;" the southeast corner is marked by
 a 4x4" POST - 4 feet high, inscribed "SE Corner of the T.S. #20 Claim;" the
 northeast corner is marked by a 4x4" POST - 4 feet high, inscribed "NE Corner of the
T.S. #20 Claim." There is also a 4x4" POST at the center of each side line. The
 discovery work has been done, and the location completed since AUGUST 15th, 1970.

LOCATORS

AZTEC MINING CORPORATION
6202 SOUTH BROADWAY
LITTLETON, COLORADO 80120

Wm. J. Smith

Dated SEP 1 1970, 1970

(Section 517.050, Nevada Revised Statutes, provides that every location of a mining claim made after July 1, 1941, shall be absolutely void unless a certificate of location thereof is recorded with the county recorder of the county in which the claim is located within 90 days after the date of location.)

TONOPAH TIMES-BOHANZA

53159

File No. 53159

Filed for record at request of

Aztec Mining Corp.

September 4, 1970

at 05 minutes past 2 o'clock

P.m. and recorded in Book 36 of Official

Records page 411, Eureka

County, Nevada

Willis A. McFarley
Fee \$1.00 County Recorder

CERTIFICATE OF LOCATION

LODE - QUARTZ

THIS IS TO CERTIFY that the TWIN SPRINGS NO. 21 lode mining claim was located by:

AZTEC MINING CORPORATION
(print name of locator)

6202 SOUTH BROADWAY
(print post office address)

LITTLETON, COLORADO 80120

on the 21st day of JUNE, 1970, situated in the UN-NAMED Mining District, EUREKA County, State of NEVADA, and about 2000 FEET NORTHEASTERLY FROM GENERAL LAND SURVEY MONUMENTS MARKING CORNERS OF SECTIONS 3, 34 AND SECTIONS 4, 33, T19N., R49E. AND 600 FEET WESTERLY OF TWIN SPRINGS NO. 20 LOCATION POST.

We (we) claim 1500 linear feet along the course of the mineral-bearing ledge, lode or vein, extending 1480 feet from the location monument in a NORTHERLY direction, and 20 feet in a SOUTHERLY direction, together with 300 feet on each side of the center of the ledge for the entire length of the claim.

The discovery work consists of a BULLDOZER CUT located about 10 feet in a NORTHERLY direction from the location monument, and its dimensions are 6 feet wide, 25 feet long and 4 feet deep, exposing ledge, lode or vein in place.

The northwest corner is marked by a 4x4" POST - 4 feet high, inscribed "NW Corner of the T.S. # 21 Claim;" the southwest corner is marked by a 4x4" POST - 4 feet high, inscribed "SW Corner of the T.S. # 21 Claim;" the southeast corner is marked by a 4x4" POST - 4 feet high, inscribed "SE Corner of the T.S. # 21 Claim;" the northeast corner is marked by a 4x4" POST - 4 feet high, inscribed "NE Corner of the T.S. # 21 Claim." There is also a 4x4" POST at the center of each side line. The discovery work has been done, and the location completed since AUGUST 1st, 1970.

LOCATORS

AZTEC MINING CORPORATION

6202 SOUTH BROADWAY

LITTLETON, COLORADO 80120

Thomas Priddy

Dated SEP 1 1970, 1970

(Section 517.050, Nevada Revised Statutes, provides that every location of a mining claim made after July 1, 1941, shall be absolutely void unless a certificate of location thereof is recorded with the county recorder of the county in which the claim is located within 90 days after the date of location.)

TONOPAH TIMES-BONANZA

53160

File No. 53160

CERTIFICATE OF LOCATION

LODE - QUARTZ

Filed for record at request of:

Aztec Mining Corp.

September 4, 1970

at 05 minutes past 2 o'clock

P.m. and recorded in Book 36 of Official

Records page 412, Eureka

County, Nevada.

Fee \$1.00 *Thellie A. McLaughlin* County Recorder

THIS IS TO CERTIFY that the TWIN SPRINGS No. 22 lode mining claim was located by:

AZTEC MINING CORPORATION
(print name of locator)

6702 SOUTH BROADWAY
(print post office address)

LITTLETON, COLORADO 80120

on the 21st day of JUNE, 1970, situated in the UN-NAMED Mining District, EUREKA County, State of

NEVADA, and about 1500 Feet NORTHEASTERLY FROM GENERAL LAND SURVEY MONUMENTS MARKING CORNERS OF SECTIONS 3, 34 AND SECTIONS 4, 33; T19N, R49E AND 600 FEET WESTERLY OF TWIN SPRINGS No. 21 LOCATION Post.

We (or I) claim 1500 linear feet along the course of the mineral-bearing ledge, lode or vein, extending 1480 feet from the location monument in a NORTHERLY direction, and 20 feet in a Southerly direction, together with 300 feet on each side of the center of the ledge for the entire length of the claim.

The discovery work consists of a BUZZER CUT located about 5 feet in a NORTHERLY direction from the location monument, and its dimensions are 6 feet wide, 20 feet long and 4 feet deep, exposing ledge, lode or vein in place.

The northwest corner is marked by a 4x4" Post - 4 feet high, inscribed "NW Corner of the T.S. # 22 Claim;" the southwest corner is marked by a 4x4" Post - 4 feet high, inscribed "SW Corner of the T.S. # 22 Claim;" the southeast corner is marked by a 4x4" Post - 4 feet high, inscribed "SE Corner of the T.S. # 22 Claim;" the northeast corner is marked by a 4x4" Post - 4 feet high, inscribed "NE Corner of the T.S. # 22 Claim." There is also a 4x4" Post at the center of each side line. The discovery work has been done, and the location completed since AUGUST 1st, 1970.

LOCATORS

Dated SEP 1 1970, 1970

AZTEC MINING CORPORATION
6702 SOUTH BROADWAY
LITTLETON, COLO. 80120
Thellie A. McLaughlin

(Section 517.056, Nevada Revised Statutes, provides that every location of a mining claim made after July 1, 1941, shall be absolutely void unless a certificate of location thereof is recorded with the county recorder of the county in which the claim is located within 90 days after the date of location.)

53161

File No. 53161

CERTIFICATE OF LOCATION

LODE - QUARTZ

Filed for record at request of
 Aztec Mining Corp.
 September 4, 1970
 at 05 minutes past 2 o'clock
 P. m. and recorded in Book 36 of Official
 Records page 413 Eureka
 County Nevada
 Phillip A. DeTaan
 Fee \$1.00 County Recorder

THIS IS TO CERTIFY that the TWIN SPRINGS No. 23 lode mining claim was located by:

AZTEC MINING CORPORATION
 (print name of locator)

6202 South Broadway
 (print post office address)

on the 2nd day of JUNE, 1970, situated in the UN-NAMED Mining District, EUREKA County, State of NEVADA, and about 1200 FEET NORTHERLY FROM GENERAL LAND SURVEY MONUMENTS MARKING CORNERS OF SECTIONS 3, 34 AND SECTIONS 4, 33; T19N, R49E AND 600 FEET WESTERLY OF TWIN SPRINGS No. 23 LOCATION POST.

We (we) claim 1500 linear feet along the course of the mineral-bearing ledge, lode or vein, extending 1480 feet from the location monument in a Northerly direction, and 20 feet in a Southerly direction, together with 300 feet on each side of the center of the ledge for the entire length of the claim.

The discovery work consists of a BULLDOZER CUT located about 5 feet in a Northerly direction from the location monument, and its dimensions are 6 feet wide, 2.0 feet long and 4 feet deep, exposing ledge, lode or vein in place.

The northwest corner is marked by a 4x4" Post - 4 feet high, inscribed "NW Corner of the T.S. #23 Claim;" the southwest corner is marked by a 4x4" Post - 4 feet high, inscribed "SW Corner of the T.S. #23 Claim;" the southeast corner is marked by a 4x4" Post - 4 feet high, inscribed "SE Corner of the T.S. #23 Claim;" the northeast corner is marked by a 4x4" Post - 4 feet high, inscribed "NE Corner of the T.S. #23 Claim." There is also a 4x4" POST at the center of each side line. The discovery work has been done, and the location completed since AUGUST 15th, 1970.

LOCATORS

Dated SEP 1 1970, 19

AZTEC MINING CORPORATION
 6202 SOUTH BROADWAY
 DENVER, COLORADO 80120

Thomas Bantley

(Section 517.050, Nevada Revised Statutes, provides that every location of a mining claim made after July 1, 1941, shall be absolutely void unless a certificate of location thereof is recorded with the county recorder of the county in which the claim is located within 90 days after the date of location.)

TONOPAH TIMES-BONANZA

53162

File No. 53162

Filed for record at request of

Aztec Mining Corp.

September 4, 1970

at 05 minutes past 2 o'clock

P.m. and recorded in Book 36 of Official

Records page 414 Eureka

County, Nevada.

Phillip A. DeFazio

Fee \$1.00

County Recorder

CERTIFICATE OF LOCATION

LODE-QUARTZ

THIS IS TO CERTIFY that the TWIN SPRINGS NO. 24 lode mining claim was located by:

AZTEC MINING CORPORATION
(print name of locator)

6202 SOUTH BROADWAY
(print post office address)

LITTLETON, COLORADO 80120

on the 21st day of JUNE, 1970, situated in the UN-NAMED Mining District, EUREKA County, State of

NEVADA, and about 1100 FEET NORTHERLY FROM GENERAL LAND SURVEY MONUMENTS MARKING CORNERS OF SECTIONS 3, 34 AND SECTIONS 4, 33, T19N, R49E AND 600 FEET WESTERLY OF TWIN SPRINGS NO. 23 LOCATION POST

We (or) claim 1500 linear feet along the course of the mineral-bearing ledge, lode or vein, extending 1470 feet from the location monument in a NORTHERLY direction, and 30 feet in a Southerly direction, together with 300 feet on each side of the center of the ledge for the entire length of the claim.

The discovery work consists of a BULLDOZER CUT located about 10 feet in a Southerly direction from the location monument, and its dimensions are 6 feet wide, 20 feet long and 4 feet deep, exposing ledge, lode or vein in place.

The northwest corner is marked by a 4x4" POST - 4 feet high, inscribed "NW Corner of the T.S. # 24 Claim;" the southwest corner is marked by a 4x4" POST - 4 feet high, inscribed "SW Corner of the T.S. # 24 Claim;" the southeast corner is marked by a 4x4" POST - 4 feet high, inscribed "SE Corner of the T.S. # 24 Claim;" the northeast corner is marked by a 4x4" POST - 4 feet high, inscribed "NE Corner of the T.S. # 24 Claim." There is also a 4x4" POST at the center of each side line. The discovery work has been done, and the location completed since AUGUST 1st, 1970.

LOCATORS

Dated SEP 1 1970, 19

AZTEC MINING CORPORATION
6202 SOUTH BROADWAY
LITTLETON, COLORADO 80120

Phillip A. DeFazio

(Section 517.059, Nevada Revised Statutes, provides that every location of a mining claim made after July 1, 1941, shall be absolutely void unless a certificate of location thereof is recorded with the county recorder of the county in which the claim is located within 90 days after the date of location.)

53163

File No. 53163

CERTIFICATE OF LOCATION

LODE-QUARTZ

Filed for record at request of
 Aztec Mining Corp.
 September 4, 1970
 at 05 minutes past 2 o'clock
 P.m. and recorded in Book 36 of Official
 Records page 415, Eureka
 County, Nevada.
Phillip A. DeFosco
 Fee \$1.00 County Recorder

THIS IS TO CERTIFY that the TWIN SPRINGS No. 25 lode mining claim
 was located by:

AZTEC MINING CORPORATION
 (print name of locator)

6202 SOUTH BROADWAY
 (print post office address)

LITTLETON, Colorado 80120

on the 21st day of JUNE, 1970, situated in the UN-NAMED
 Mining District, EUREKA County, State of
NEVADA, and about 1050 FEET NORTHERLY FROM GENERAL
LAND SURVEY MONUMENTS MARKING CORNERS OF SECTIONS 3, 34
AND SECTIONS 4, 33; T. 18^N, R. 49E AND 60 FEET SOUTHERLY OF
TWIN SPRINGS No. 24 LOCATION POST.

We (or) claim 1500 linear feet along the course of the mineral-bearing ledge, lode or
 vein, extending 1470 feet from the location monument in a Southerly direction,
 and 30 feet in a NORTHERLY direction, together with 300 feet on
 each side of the center of the ledge for the entire length of the claim.

The discovery work consists of a Bulldozer Cut located about
10 feet in a NORTHERLY direction from the location monument, and its
 dimensions are 6 feet wide, 20 feet long and 4 feet deep, expos-
 ing ledge, lode or vein in place.

The northwest corner is marked by a 4x4" Post - 4 feet high, inscribed "NW Corner
 of the T.S. # 25 Claim;" the southwest corner is marked by a 4x4" Post - 4 feet
 high, inscribed "SW Corner of the T.S. # 25 Claim;" the southeast corner is marked by
 a 4x4" Post - 4 feet high, inscribed "SE Corner of the T.S. # 25 Claim;" the
 northeast corner is marked by a 4x4" Post - 4 feet high, inscribed "NE Corner of the
T.S. # 25 Claim." There is also a 4x4" Post at the center of each side line. The
 discovery work has been done, and the location completed since AUGUST 1st, 1970.

LOCATORS

AZTEC MINING CORPORATION
 AZTEC MINING CORPORATION
 6202 SOUTH BROADWAY
 LITTLETON, COLORADO 80120

Thomas J. Smith

Dated 9/4/70, 1970

(Section 517.050, Nevada Revised Statutes, provides that every location of a mining claim made after July 1, 1941, shall be absolutely void unless a certificate of location thereof is recorded with the county recorder of the county in which the claim is located within 90 days after the date of location.)

53164

File No. 53164

CERTIFICATE OF LOCATION

LODE-QUARTZ

Filed for record at request of
 Aztec Mining Corp.
 September 4, 1970
 at 05 minutes past 2 P.M. o'clock
 P.m. and recorded in Book 36 of Official
 Records page 416 Eureka
 County, Nevada
William A. DePaoli
 County Recorder
 Fee \$1.00

THIS IS TO CERTIFY that the TWIN SPRINGS NO. 26 lode mining claim
 was located by:

AZTEC MINING CORPORATION
 (print name of locator)

6202 SOUTH BROADWAY
 (print post office address)
LITTLETON, Colorado 80120

on the 21st day of JUNE, 1970, situated in the UN-NAMED
 Mining District, EUREKA County, State of
NEVADA, and about 1200 FEET NORTHERLY FROM GENERAL LAND
SURVEY MONUMENTS MARKING CORNERS OF SECTIONS 3, 34 AND
SECTIONS 4, 33; T18N, R49E AND 600 FEET EASTERLY OF TWIN
SPRINGS NO. 25 LOCATION POST. APPROXIMATELY 500 FEET ALONG THE
COURSE OF THE LEDGE LIES IN SECTION 3, T18N, R49E - THE
SOUTHERN CLAIM BOUNDARY.

We (or) claim 1500 linear feet along the course of the mineral-bearing ledge, lode or
 vein, extending 1470 feet from the location monument in a Southerly direction,
 and 30 feet in a NORTHERLY direction, together with 300 feet on
 each side of the center of the ledge for the entire length of the claim.

The discovery work consists of a BULLDOZER CUT located about
10 feet in a NORTHERLY direction from the location monument, and its
 dimensions are 6 feet wide, 20 feet long and 3 feet deep, expos-
 ing ledge, lode or vein in place.

The northwest corner is marked by a 4x4" Post - 4 feet high, inscribed "NW Corner
 of the T.S. #26 Claim;" the southwest corner is marked by a 4x4" Post - 4 feet
 high, inscribed "SW Corner of the T.S. #26 Claim;" the southeast corner is marked by
 a 4x4" Post - 4 feet high, inscribed "SE Corner of the T.S. #26 Claim;" the
 northeast corner is marked by a 4x4" Post - 4 feet high, inscribed "NE Corner of the
T.S. #26 Claim." There is also a 4x4" Post at the center of each side line. The
 discovery work has been done, and the location completed since AUGUST 15th, 1970.

LOCATORS

SEP 1 1970

Dated _____, 19____

AZTEC MINING CORPORATION
 SOUTH BROADWAY
 LITTLETON, CO 80120
Thomas B. Smith

(Section 517.050, Nevada Revised Statutes, provides that every location of a mining claim made after July 1, 1941, shall be absolutely void unless a certificate of location thereof is recorded with the county recorder of the county in which the claim is located within 90 days after the date of location.)

53165

File No. 53165

CERTIFICATE OF LOCATION

LODE-QUARTZ

Filed for record at request of
 Aztec Mining Corp.
 September 4, 1970
 at 05 minutes past 2 o'clock
 P.m. and recorded in Book 36 of Official
 Records page 417, Eureka
 County, Nevada
Theris A. DePaoli
 County Recorder
 Fee \$1.00

THIS IS TO CERTIFY that the TWIN SPRINGS NO. 27 lode mining claim
 was located by:

AZTEC MINING CORP.
 (print name of locator)

6202 SOUTH BROADWAY
 (print post office address)
LITTLETON, COLORADO 80120

on the 21ST day of JUNE, 1970, situated in the UN-NAMED
 Mining District, EUREKA County, State of
NEVADA, and about 1500 FEET NORTHEASTERLY FROM GENERAL
LAND SURVEY MONUMENTS MARKING CORNERS OF SECTIONS 3, 34 AND
SECTIONS 4, 33; T18N, R49E, AND 600 FEET EASTERLY OF TWIN
SPRINGS NO. 26 LOCATION POST.
THE SOUTHERLY 1/2 OF THE CLAIM LIES IN SECTION 3, T18N, R49E

We (or) claim 1500 linear feet along the course of the mineral-bearing ledge, lode or
 vein, extending 1470 feet from the location monument in a SOUTHERLY direction,
 and 30 feet in a NORTHERLY direction, together with 300 feet on
 each side of the center of the ledge for the entire length of the claim.

The discovery work consists of a BULLDOZER CUT located about
10 feet in a NORTHERLY direction from the location monument, and its
 dimensions are 6 feet wide, 20 feet long and 4 feet deep, expos-
 ing ledge, lode or vein in place.

The northwest corner is marked by a 4x4" POST - 4 feet high, inscribed "NW Corner
 of the T.S. # 27 Claim," the southwest corner is marked by a 4x4" POST - 4 feet
 high, inscribed "SW Corner of the T.S. # 27 Claim," the southeast corner is marked by
 a 4x4" POST - 4 feet high, inscribed "SE Corner of the T.S. # 27 Claim," the
 northeast corner is marked by a 4x4" POST - 4 feet high, inscribed "NE Corner of the
T.S. # 27 Claim." There is also a 4x4" POST at the center of each side line. The
 discovery work has been done, and the location completed since AUGUST 15TH, 1970.

LOCATORS

SEP 1 1970

Dated _____, 19____

AZTEC MINING CORPORATION
 6202 SOUTH BROADWAY
 LITTLETON, COLORADO 80120

Thomas J. Smith

(Section 517.050, Nevada Revised Statutes, provides that every location of a mining claim made after
 July 1, 1941, shall be absolutely void unless a certificate of location thereof is recorded with the county
 recorder of the county in which the claim is located within 90 days after the date of location.)

TONOPAH TIMES-BONANZA

53166

File No. 53166

CERTIFICATE OF LOCATION

LODE - QUARTZ

Filed for record at request of
Aztec Mining Corp.
 September 4, 1970
 at 05 minutes past 2 o'clock
 P.m. and recorded in Book 36 of Official
 Records page 418, Eureka
 County, Nevada
Thomas A. DeCastro
 Fee \$1.00 County Recorder

THIS IS TO CERTIFY that the **TWIN SPRINGS No. 28** lode mining claim
 was located by:

AZTEC MINING CORPORATION
 (print name of locator)

6202 SOUTH BROADWAY
 (print post office address)

LITTLETON, COLORADO 80120

on the 21ST day of JUNE, 1970, situated in the UN-NAMED
 Mining District, EUREKA County, State of
NEVADA, and about 1950 FEET NORTHEASTERLY FROM
GENERAL LAND SURVEY MONUMENTS MARKING CORNERS OF SECTIONS
4, 33 AND SECTIONS 3, 34 OF T18, 19N; R49E AND 600 FEET
EASTERLY OF TWIN SPRINGS NO. 27 LOCATION POST. The Southern
border of the claim lies in section 3, T18N, R49E.

We ~~for~~ claim 1500 linear feet along the course of the mineral-bearing ledge, lode or
 vein, extending 1470 feet from the location monument in a SOUTHERLY direction,
 and 30 feet in a NORTHERLY direction, together with 300 feet on
 each side of the center of the ledge for the entire length of the claim.

The discovery work consists of a BROADEN CUT located about
10 feet in a NORTHERLY direction from the location monument, and its
 dimensions are 6 feet wide, 20 feet long and 4 feet deep, expos-
 ing ledge, lode or vein in place.

The northwest corner is marked by a 4x4" POST - 4 feet high, inscribed "NW Corner
 of the T.S. # 28 Claim," the southwest corner is marked by a 4x4" POST - 4 feet
 high, inscribed "SW Corner of the T.S. # 28 Claim," the southeast corner is marked by
 a 4x4" POST - 4 feet high, inscribed "SE Corner of the T.S. # 28 Claim," the
 northeast corner is marked by a 4x4" POST - 4 feet high, inscribed "NE Corner of the
T.S. # 28 Claim." There is also a 4x4" POST at the center of each side line. The
 discovery work has been done, and the location completed since AUGUST 1ST, 1970.

LOCATORS

AZTEC MINING CORPORATION
 6202 SOUTH BROADWAY
 LITTLETON, COLORADO 80120

Thomas A. DeCastro

Dated SEP 1 1970, 1970

(Section 517.650, Nevada Revised Statutes, provides that every location of a mining claim made after July 1, 1941, shall be absolutely void unless a certificate of location thereof is recorded with the county recorder of the county in which the claim is located within 90 days after the date of location.)

53167

File No. 53167

CERTIFICATE OF LOCATION

Filed for record at request of

Aztec Mining Corp.

September 4, 1970

at 05 minutes past 2 o'clock

P.m. and recorded in Book 36 of Official

Records page 419 Eureka

County, Nevada

Thelma A. DePaoli

Fee \$1.00

County Recorder

LODE - QUARTZ

THIS IS TO CERTIFY that the TWIN SPRINGS No. 29 lode mining claim was located by:

AZTEC Mining Corporation
(print name of locator)

6202 SOUTH BROADWAY
(print post office address)

LITTLETON, COLORADO 80120

on the 21st day of JUNE, 1970, situated in the UN-NAMED Mining District, EUREKA County, State of NEVADA, and about 2500 FEET NORTHEASTERLY OF GENERAL LAND SURVEY MONUMENTS MARKING CORNERS OF SECTIONS 4, 33 AND SECTIONS 3, 34 OF T.18, 19 N.; R.49E AND 600 FEET EASTERLY OF TWIN SPRINGS NO. 28. LOCATION POST The Southern PORTION OF THE CLAIM LIES IN SECTION 3, T.18N; R.49E.

We (or) claim 1500 linear feet along the course of the mineral-bearing ledge, lode or vein, extending 1470 feet from the location monument in a SOUTHERLY direction, and 30 feet in a NORTHERLY direction, together with 300 feet on each side of the center of the ledge for the entire length of the claim.

The discovery work consists of a BULLDOZER CUT located about 10 feet in a NORTHERLY direction from the location monument, and its dimensions are 6 feet wide, 20 feet long and 4 feet deep, exposing ledge, lode or vein in place.

The northwest corner is marked by a 4x4" Post - 4 feet high, inscribed "NW Corner of the T.S. # 29 Claim;" the southwest corner is marked by a 4x4" Post - 4 feet high, inscribed "SW Corner of the T.S. # 29 Claim;" the southeast corner is marked by a 4x4" Post - 4 feet high, inscribed "SE Corner of the T.S. # 29 Claim;" the northeast corner is marked by a 4x4" Post - 4 feet high, inscribed "NE Corner of the T.S. # 29 Claim." There is also a 4x4" Post at the center of each side line. The discovery work has been done, and the location completed since AUGUST 1st, 1970.

LOCATORS

Dated SEP 1 1970, 1970

AZTEC MINING CORPORATION
6202 SOUTH BROADWAY
LITTLETON, COLORADO 80120

Thelma A. DePaoli

(Section 617.050, Nevada Revised Statutes, provides that every location of a mining claim made after July 1, 1941, shall be absolutely void unless a certificate of location thereof is recorded with the county recorder of the county in which the claim is located within 90 days after the date of location.)

53168

File No. 53168

CERTIFICATE OF LOCATION

LODE - QUARTZ

Filed for record at request of

Aztec Mining Corp.

September 4, 1970

at 05 minutes past 2 o'clock

P.m. and recorded in Book 36 of Official

Records page 420, Eureka

County, Nevada

Hellen A. McPook

Fee \$1.00 County Recorder

THIS IS TO CERTIFY that the TWIN SPRINGS NO. 30 lode mining claim was located by:

AZTEC MINING CORPORATION
(print name of locator)

6202 SOUTH BROADWAY
(print post office address)

LITTLETON, COLORADO 80120

on the 21ST day of JUNE, 1970, situated in the UN-NAMED Mining District, EUREKA County, State of

NEVADA, and about 2600 FEET NORTHWESTERLY FROM

GENERAL LAND SURVEY MONUMENTS MARKING CORNERS OF SECTIONS

3, 34 AND SECTIONS 2, 35 OF T. 18, 19 N.; R. 49 E. AND 600 FEET

EASTERLY OF TWIN SPRINGS NO. 29 LOCATION POST.

The Southern portion the claim lies in section 3, T. 18 N.; R. 49 E

We ~~own~~ claim 1500 linear feet along the course of the mineral-bearing ledge, lode or vein, extending 1470 feet from the location monument in a Southerly direction, and 30 feet in a NORTHERLY direction, together with 300 feet on each side of the center of the ledge for the entire length of the claim.

The discovery work consists of a BULLDOZER CUT located about 10 feet in a NORTHERLY direction from the location monument, and its dimensions are 6 feet wide, 20 feet long and 4 feet deep, exposing ledge, lode or vein in place.

The northwest corner is marked by a 4x4" POST - 4 feet high, inscribed "NW Corner of the T.S. # 30 Claim;" the southwest corner is marked by a 4x4" POST - 4 feet high, inscribed "SW Corner of the T.S. # 30 Claim;" the southeast corner is marked by a 4x4" POST - 4 feet high, inscribed "SE Corner of the T.S. # 30 Claim;" the northeast corner is marked by a 4x4" POST - 4 feet high, inscribed "NE Corner of the T.S. # 30 Claim." There is also a 4x4" POST at the center of each side line. The discovery work has been done, and the location completed since AUGUST 1ST, 1970.

LOCATORS

SEP 1 1970

Dated _____, 19____

AZTEC MINING CORPORATION

6202 SOUTH BROADWAY

LITTLETON, COLORADO 80120

LITTLETON, COLORADO 80120

Thomas J. Smith

(Section 517.050, Nevada Revised Statutes, provides that every location of a mining claim made after July 1, 1941, shall be absolutely void unless a certificate of location thereof is recorded with the county recorder of the county in which the claim is located within 90 days after the date of location.)

TONOPAH TIMES-BONANZA

53169

File No. 53169

CERTIFICATE OF LOCATION

LODE - QUARTZ

Filed for record at request of
 Aztec Mining Corp.
 September 4, 1970
 at 05 minutes past 2 o'clock
 P. m. and recorded in Book 36 of Official
 Records page 421, Eureka
 County, Nevada
Hellis A. DePaoli
 County Recorder
 Fee \$1.00

THIS IS TO CERTIFY that the TWIN SPRINGS NO. 31 lode mining claim
 was located by:

AZTEC MINING CORPORATION
 (print name of locator)

6202 SOUTH BROADWAY
 (print post office address)

LITTLETON, COLORADO 80215

on the 21st day of JUNE, 1970, situated in the UN-NAMED
 Mining District, EUREKA County, State of
NEVADA, and about 2100 FEET NORTHWESTERLY FROM
GENERAL LAND SURVEY MONUMENTS MARKING CORNERS OF
SECTIONS, 3, 34 AND SECTIONS 2, 35 OF T. 18, 19 N.; R. 49 E.
AND 600 FEET EASTERLY OF TWIN SPRINGS NO. 30 LOCATION POST,
THE SOUTHERN CLAIM BOUNDARY LIES IN SECTION 3 OF T. 18 N.; R. 49 E.

We (we) claim 1500 linear feet along the course of the mineral-bearing ledge, lode or
 vein, extending 1470 feet from the location monument in a SOUTHERLY direction,
 and 30 feet in a NORTHERLY direction, together with 300 feet on
 each side of the center of the ledge for the entire length of the claim.

The discovery work consists of a ROAD CUT located about
10 feet in a NORTHERLY direction from the location monument, and its
 dimensions are 7 feet wide, 50 feet long and 3 feet deep, expos-
 ing ledge, lode or vein in place.

The northwest corner is marked by a 4x4" POST - 4 feet high, inscribed "NW Corner
 of the T.S. # 31 Claim;" the southwest corner is marked by a 4x4" POST - 4 feet
 high, inscribed "SW Corner of the T.S. # 31 Claim;" the southeast corner is marked by
 a 4x4" POST - 4 feet high, inscribed "SE Corner of the T.S. # 31 Claim;" the
 northeast corner is marked by a 4x4" POST - 4 feet high, inscribed "NE Corner of the
T.S. # 31 Claim." There is also a 4x4" POST at the center of each side line. The
 discovery work has been done, and the location completed since AUGUST 1st, 1970.

LOCATORS

AZTEC MINING CORPORATION
 6202 SOUTH BROADWAY
 LITTLETON, COLORADO 80120

Thomas J. ...

Dated SEP 1 1970, 1970

(Section 517.050, Nevada Revised Statutes, provides that every location of a mining claim made after July 1, 1941, shall be absolutely void unless a certificate of location thereof is recorded with the county recorder of the county in which the claim is located within 90 days after the date of location.)

TONOPAH TIMES-BONANZA

53170

File No. 53170

Filed for record at request of

Aztec Mining Corp.

September 4, 1970

at 05 minutes past 2 o'clock

P.m. and recorded in Book 36 of Official

Records page 422, Eureka

County, Nevada

Hellis A. DePaoli

Fee \$1.00

County Recorder

CERTIFICATE OF LOCATION

LODE - QUARTZ

THIS IS TO CERTIFY that the TWIN SPRINGS NO. 32 lode mining claim was located by:

AZTEC MINING CORPORATION
(print name of locator)

6202 SOUTH BROADWAY
(print post office address)

LITTLETON, COLORADO

on the 21st day of JUNE, 1970, situated in the UN-NAMED Mining District, EUREKA County, State of

NEVADA

and about 1550 FEET NORTHWESTEALY OF GENERAL LAND

SURVEY MONUMENTS MARKING THE CORNERS OF SECTIONS 3, 34 AND SECTIONS 2, 35 ; T.18, 19N ; R.49E AND 600 EASTEALY FROM

TWIN SPRINGS NO. 31 LOCATION POST.

The Southern portion of the claim lies in Section 3, T.18N, R.49E

We (~~our~~) claim 1500 linear feet along the course of the mineral-bearing ledge, lode or vein, extending 1470 feet from the location monument in a Southerly direction, and 30 feet in a Northerly direction, together with 300 feet on each side of the center of the ledge for the entire length of the claim.

The discovery work consists of a BULLDOZER CUT located about 10 feet in a Northerly direction from the location monument, and its dimensions are 6 feet wide, 20 feet long and 4 feet deep, exposing ledge, lode or vein in place.

The northwest corner is marked by a 4x4" Post - 4 feet high, inscribed "NW Corner of the T.S. # 32 Claim;" the southwest corner is marked by a 4x4" Post - 4 feet high, inscribed "SW Corner of the T.S. # 32 Claim;" the southeast corner is marked by a 4x4" Post - 4 feet high, inscribed "SE Corner of the T.S. # 32 Claim;" the northeast corner is marked by a 4x4" Post - 4 feet high, inscribed "NE Corner of the T.S. # 32 Claim." There is also a 4x4" Post at the center of each side line. The discovery work has been done, and the location completed since AUGUST 1st, 1970.

LOCATORS

SEP 1 1970

Dated _____, 19____

AZTEC MINING CORPORATION

6202 SOUTH BROADWAY

LITTLETON, COLORADO 80120

Roman [Signature]

(Section 517.050, Nevada Revised Statutes, provides that every location of a mining claim made after July 1, 1941, shall be absolutely void unless a certificate of location thereof is recorded with the county recorder of the county in which the claim is located within 90 days after the date of location.)

TONOPAH TIMES-BONANZA

CERTIFICATE OF LOCATION

LODE - QUARTZ

Filed for record at request of
 Aztec Mining Corp.
 September 4, 1970
 at 05 minutes past 2 o'clock
 P.m. and recorded in Book 36 of Official
 Records page 423, Eureka
 County, Nevada
Shelley A. DeFazio
 County Recorder
 Fee \$1.00

THIS IS TO CERTIFY that the TWIN SPRINGS NO. 33 lode mining claim was located by:

AZTEC MINING CORPORATION
 (print name of locator)

6202 SOUTH BROADWAY
 (print post office address)
LITTLETON, COLORADO 80120

on the 21st day of JUNE, 1970, situated in the UN-NAMED Mining District, EUREKA County, State of NEVADA, and about 1200 FEET NORTHWESTERLY FROM GENERAL LAND SURVEY MONUMENTS MARKING THE CORNERS OF SECTIONS 3, 34 AND SECTIONS 7, 35 OF T18, 19N; R49E AND 600 FEET EASTERLY FROM TWIN SPRINGS NO. 33 LOCATION POST. The southern portion of the claim lies in Section 3, T18N; R49E.

We ~~for~~ claim 1500 linear feet along the course of the mineral-bearing ledge, lode or vein, extending 1470 feet from the location monument in a Southerly direction, and 30 feet in a Northerly direction, together with 300 feet on each side of the center of the ledge for the entire length of the claim.

The discovery work consists of a ROAD CUT located about 10 feet in a Northerly direction from the location monument, and its dimensions are 7 feet wide, 100 feet long and 2 feet deep, exposing ledge, lode or vein in place.

The northwest corner is marked by a 4x4" Post - 4 feet high, inscribed "NW Corner of the T.S. # 33 Claim," the southwest corner is marked by a 4x4" Post - 4 feet high, inscribed "SW Corner of the T.S. # 33 Claim," the southeast corner is marked by a 4x4" Post - 4 feet high, inscribed "SE Corner of the T.S. # 33 Claim," the northeast corner is marked by a 4x4" Post - 4 feet high, inscribed "NE Corner of the T.S. # 33 Claim." There is also a 4x4" Post at the center of each side line. The discovery work has been done, and the location completed since August 1st, 1970.

SEP 1 1970 LOCATORS

Dated _____, 19____

AZTEC MINING CORPORATION
 6202 SOUTH BROADWAY
 LITTLETON, COLORADO 80120
Thomas J. Smith

(Section 517.053, Nevada Revised Statutes, provides that every location of a mining claim made after July 1, 1941, shall be absolutely void unless a certificate of location thereof is recorded with the county recorder of the county in which the claim is located within 90 days after the date of location.)

CERTIFICATE OF LOCATION

LODE - QUARTZ

Filed for record at request of
Aztec Mining Corp.
 September 4, 1970
 at 05 minutes past 2 o'clock
 P.m. and recorded in Book 36 of Official
 Records page 424, Eureka
 County, Nevada
Shelia A. DePauli
 County Recorder
 Fee \$1.00

THIS IS TO CERTIFY that the TWIN SPRINGS NO. 34 lode mining claim
 was located by:

AZTEC MINING CORPORATION
 (print name of locator)

6202 SOUTH BROADWAY
 (print post office address)
LITTLETON, COLORADO 80120

on the 21st day of JUNE, 1970, situated in the UN-NAMED
 Mining District, EUREKA County, State of
NEVADA, and about 1000 FEET NORTHERLY OF GENERAL
LAND SURVEY MONUMENTS MARKING THE CORNERS OF SECTIONS
3, 34 AND SECTIONS 2, 35 OF T. 18, 19 N.; R. 49 E. AND 600 FEET
EASTERLY OF TWIN SPRINGS No. 33 LOCATION POST.

THE CLAIM LIES ALONG THE SECTION SECTION LINE MARKING THE BOUNDARIES
OF SECTIONS 34, 35 OF T. 19 N.; R. 49 E. AND SECTIONS 2, 3 OF T. 18 N., R. 49 E.

We ~~(we)~~ claim 1500 linear feet along the course of the mineral-bearing ledge, lode or
 vein, extending 1470 feet from the location monument in a SOUTHERLY direction,
 and 30 feet in a NORTHERLY direction, together with 300 feet on
 each side of the center of the ledge for the entire length of the claim.

The discovery work consists of a BULLDOZER CUT located about
10 feet in a NORTHERLY direction from the location monument, and its
 dimensions are 6 feet wide, 20 feet long and 4 feet deep, expos-
 ing ledge, lode or vein in place.

The northwest corner is marked by a 4x4" POST - 4 feet high, inscribed "NW Corner
 of the T.S. # 34 Claim;" the southwest corner is marked by a 4x4" POST - 4 feet
 high, inscribed "SW Corner of the T.S. # 34 Claim;" the southeast corner is marked by
 a 4x4" POST - 4 feet high, inscribed "SE Corner of the T.S. # 34 Claim;" the
 northeast corner is marked by a 4x4" POST - 4 feet high, inscribed "NE Corner of the
T.S. # 34 Claim." There is also a 4x4" POST at the center of each side line. The
 discovery work has been done, and the location completed since AUGUST 1ST, 1970.

SEP 1 1970 LOCATORS

Dated _____, 19____

AZTEC MINING CORPORATION
 AZTEC 6202 SOUTH BROADWAY
 LITTLETON, COLORADO 80120

Thomas J. Smith

(Section 517.550, Nevada Revised Statutes, provides that every location of a mining claim made after
 July 1, 1941, shall be absolutely void unless a certificate of location thereof is recorded with the county
 recorder of the county in which the claim is located within 90 days after the date of location.)

53173

File No. 53173

CERTIFICATE OF LOCATION

LODE - QUARTZ

Filed for record at request of
 Aztec Mining Corp.
 September 4, 1970
 at 05 minutes past 2 o'clock
 P. m. and recorded in Book 36 of Official
 Records page 425, Eureka
 County, Nevada
William A. DePasie
 County Recorder
 Fee \$1.00

THIS IS TO CERTIFY that the TWIN SPRINGS No. 35 lode mining claim
 was located by:

AZTEC MINING CORPORATION
 (print name of locator) 6202 SOUTH BROADWAY
 (print post office address)
LITTLETON, COLORADO 80120

on the 21st day of JUNE, 1970, situated in the UN-NAMED
 Mining District, EUREKA County, State of
NEVADA, and about 1250 FEET NORTHEASTERLY FROM
GENERAL LAND SURVEY MONUMENTS MARKING THE CORNERS
OF SECTIONS 3, 34 AND SECTIONS 2, 35 OF T. 18, 19 N;
R. 49 E. AND 600 FEET EASTERLY OF TWIN SPRINGS No. 35
LOCATION POST. The southern portion of the claim lies in
SECTION 2 OF T. 18 N; R. 49 E.

We (~~of~~) claim 1500 linear feet along the course of the mineral-bearing ledge, lode or
 vein, extending 1470 feet from the location monument in a Southerly direction,
 and 30 feet in a Northerly direction, together with 300 feet on
 each side of the center of the ledge for the entire length of the claim.

The discovery work consists of a Boulder Cut located about
10 feet in a Northerly direction from the location monument, and its
 dimensions are 6 feet wide, 20 feet long and 4 feet deep, expos-
 ing ledge, lode or vein in place.

The northwest corner is marked by a 4x4" Post - 4 feet high, inscribed "NW Corner
 of the T.S. # 35 Claim;" the southwest corner is marked by a 4x4" Post - 4 feet
 high, inscribed "SW Corner of the T.S. # 35 Claim;" the southeast corner is marked by
 a 4x4" Post - 4 feet high, inscribed "SE Corner of the T.S. # 35 Claim;" the
 northeast corner is marked by a 4x4" Post - 4 feet high, inscribed "NE Corner of the
T.S. # 35 Claim." There is also a 4x4" Post at the center of each side line. The
 discovery work has been done, and the location completed since August 1st, 1970.

LOCATORS

AZTEC MINING CORPORATION
6202 SOUTH BROADWAY
LITTLETON, COLORADO 80120
William A. DePasie

Dated SEP 1 1970, 1970

(Section 5:7,050, Nevada Revised Statutes, provides that every location of a mining claim made after July 1, 1941, shall be absolutely void unless a certificate of location thereof is recorded with the county recorder of the county in which the claim is located within 90 days after the date of location.)

CERTIFICATE OF LOCATION

LODE-QUARTZ

Filed for record at request of
 Aztec Mining Corp.
 September 4, 1970
 at 05 minutes past 2 o'clock
 P.m. and recorded in Book 36 of Official
 Records page 426, Eureka
 County, Nevada
Phillip A. DePoli
 Fee \$1.00 County Recorder

THIS IS TO CERTIFY that the TWIN SPRINGS No. 36 lode mining claim
 was located by:

AZTEC MINING CORPORATION
 (print name of locator)

6202 SOUTH BROADWAY
 (print post office address)
LITTLETON, COLORADO 80120

on the 21ST day of JUNE, 1970, situated in the UN-NAMED
 Mining District, EUREKA County, State of
NEVADA, and about 1600 FEET NORTHEASTERLY FROM
GENERAL LAND SURVEY MONUMENTS MARKING THE SECTIONS OF
3, 34 AND SECTIONS 2, 35 OF T18, 19N; R49E. AND
600 FEET EASTERLY FROM TWIN SPRINGS NO. 35 LOCATION
POST. THE SOUTHERN PORTION OF THE CLAIM LIES IN
SECTION 2 OF T18N AND R49E.

We (~~we~~) claim 1500 linear feet along the course of the mineral-bearing ledge, lode or
 vein, extending ~~to~~ 1470 feet from the location monument in a Southerly direction,
 and 30 feet in a NORTHERLY direction, together with 300 feet on
 each side of the center of the ledge for the entire length of the claim.

The discovery work consists of a BULLDOZER CUT located about
10 feet in a NORTHERLY direction from the location monument, and its
 dimensions are 6 feet wide, 20 feet long and 4 feet deep, expos-
 ing ledge, lode or vein in place.

The northwest corner is marked by a 4X4" POST - 4 feet high, inscribed "NW Corner
 of the T.S. # 36 Claim;" the southwest corner is marked by a 4X4" POST - 4 feet
 high, inscribed "SW Corner of the T.S. # 36 Claim;" the southeast corner is marked by
 a 4X4" POST - 4 feet high, inscribed "SE Corner of the T.S. # 36 Claim;" the
 northeast corner is marked by a 4X4" POST - 4 feet high, inscribed "NE Corner of the
T.S. # 36 Claim." There is also a 4X4" POST at the center of each side line. The
 discovery work has been done, and the location completed since AUGUST 1ST, 1970.

LOCATORS

SEP 1 1970

Dated _____, 19____

AZTEC MINING CORPORATION
6202 SOUTH BROADWAY
LITTLETON, COLORADO 80120

Phillip A. DePoli

(Section 517.050, Nevada Revised Statutes, provides that every location of a mining claim made after July 1, 1911, shall be absolutely void unless a certificate of location thereof is recorded with the county recorder of the county in which the claim is located within 90 days after the date of location.)

53175

File No. 53175

CERTIFICATE OF LOCATION

LODE - QUARTZ

Filed for record at request of
 Aztec Mining Corp.
 September 4, 1970
 at 05 minutes past 12 o'clock
 P.m. and recorded in Book 36 of Official
 Records page 427 Eureka
 County, Nevada
 Fee \$1.00
 County Recorder

THIS IS TO CERTIFY that the TWIN SPRINGS No. 37 lode mining claim
 was located by:

AZTEC MINING CORPORATION
 (print name of locator)

6202 South Broadway
 (print post office address)

LITTLETON, Colorado 80120

on the 21st day of JUNE, 1970, situated in the UN-NAMED
 Mining District, EUREKA County, State of
NEVADA, and about 2100 FEET NORTHEASTLY FROM GENERAL
LAND SURVEY MONUMENTS MARKING THE CORNERS OF SECTIONS
3, 34 AND SECTIONS 2, 35 OF T18, 19N; R49E AND 600
FEET EASTERLY OF TWIN SPRINGS No. 36 LOCATION POST.
The southern portion of the claim lies in section 2,
T18N; R49E

We (~~are~~) claim 1500 linear feet along the course of the mineral-bearing ledge, lode or
 vein, extending 1470 feet from the location monument in a SOUTHERLY direction,
 and 30 feet in a NORTHERLY direction, together with 300 feet on
 each side of the center of the ledge for the entire length of the claim.

The discovery work consists of a BULLDOZER CUT located about
10 feet in a NORTHERLY direction from the location monument, and its
 dimensions are 6 feet wide, 20 feet long and 4 feet deep, expos-
 ing ledge, lode or vein in place.

The northwest corner is marked by a 4x4" POST - 4 feet high, inscribed "NW Corner
 of the T.S. # 37 Claim;" the southwest corner is marked by a 4x4" POST - 4 feet
 high, inscribed "SW Corner of the T.S. # 37 Claim;" the southeast corner is marked by
 a 4x4" POST - 4 feet high, inscribed "SE Corner of the T.S. # 37 Claim;" the
 northeast corner is marked by a 4x4" POST - 4 feet high, inscribed "NE Corner of the
T.S. # 37 Claim." There is also a 4x4" POST at the center of each side line. The
 discovery work has been done, and the location completed since AUGUST 1ST, 1970.

LOCATORS

SEP 1 1970

Dated _____, 19____

AZTEC MINING CORPORATION
 6202 SOUTH BROADWAY
 LITTLETON, COLORADO 80120

Thomas J. [Signature]

(Section 517.050, Nevada Revised Statutes, provides that every location of a mining claim made after July 1, 1941, shall be absolutely void unless a certificate of location thereof is recorded with the county recorder of the county in which the claim is located within 90 days after the date of location.)

53176

File No. 53176

CERTIFICATE OF LOCATION

LODE - QUARTZ

Filed for record at request of

Aztec Mining Corp.

September 4, 1970

at 05 minutes past 2 o'clock

P.m. and recorded in Book 36 of Official

Records page 428, Eureka

County, Nevada

William A. DePaulis

Fee \$1.00

County Recorder

THIS IS TO CERTIFY that the TWIN SPRINGS No. 38 lode mining claim was located by:

AZTEC MINING CORPORATION
(print name of locator)

6202 South Broadway
(print post office address)

LITTLETON, COLORADO 80120

on the 21st day of JUNE, 1970, situated in the UN-NAMED Mining District, EUREKA County, State of NEVADA, and about 2600 FEET NORTHEASTERLY FROM GENERAL LAND SURVEY MONUMENTS MARKING THE CORNERS OF SECTIONS 3, 34 AND SECTIONS 2, 35 OF T18, 19N, R49E AND 600 FEET EASTERLY FROM TWIN SPRINGS NO. 37 LOCATION POST.

We ~~to~~ claim 1500 linear feet along the course of the mineral-bearing ledge, lode or vein, extending 1470 feet from the location monument in a Southealy direction, and 30 feet in a NORTHERLY direction, together with 300 feet on each side of the center of the ledge for the entire length of the claim.

The discovery work consists of a BULLDOZER CUT located about 5 feet in a NORTHERLY direction from the location monument, and its dimensions are 6 feet wide, 20 feet long and 4 feet deep, exposing ledge, lode or vein in place.

The northwest corner is marked by a 4x4" Post - 4 feet high, inscribed "NW Corner of the T.S. # 38 Claim;" the southwest corner is marked by a 4x4" Post - 4 feet high, inscribed "SW Corner of the T.S. # 38 Claim;" the southeast corner is marked by a 4x4" Post - 4 feet high, inscribed "SE Corner of the T.S. # 38 Claim;" the northeast corner is marked by a 4x4" Post - 4 feet high, inscribed "NE Corner of the T.S. # 38 Claim." There is also a 4x4" Post at the center of each side line. The discovery work has been done, and the location completed since AUGUST 1st, 1970.

LOCATORS

AZTEC MINING CORPORATION
6202 SOUTH BROADWAY
LITTLETON, COLORADO 80120

Thomas J. Smith

Dated SEP 4 1970, 19

(Section 517.050, Nevada Revised Statutes, provides that every location of a mining claim made after July 1, 1941, shall be absolutely void unless a certificate of location thereof is recorded with the county recorder of the county in which the claim is located within 90 days after the date of location.)

TONOPAH TIMES-BONANZA

53177

File No. 53177

CERTIFICATE OF LOCATION

LODE-QUARTZ

Filed for record at request of
Aztec Mining Corp.
 September 4, 1970
 at .05 minutes past 2 o'clock
 P.m. and recorded in Book 36 of Official
 Records page 429, Eureka
 County, Nevada
Julius A. DePasoli
 County Recorder
 Fee \$1.00

THIS IS TO CERTIFY that the TWIN SPRINGS NO. 39 lode mining claim
 was located by:

AZTEC MINING CORPORATION
 (print name of locator)

6202 South Broadway
 (print post office address)

LITTLETON, COLORADO 80120

on the 21st day of JUNE, 1970, situated in the UN-NAMED
 Mining District, EUREKA County, State of
NEVADA, and about 2500 FEET NORTHWESTERLY FROM GENERAL
LAND SURVEY MONUMENTS MARKING THE CORNERS OF SECTIONS
2, 35 AND SECTIONS 1, 36 OF T.18, 19 N.; R.49 E AND
600 FEET EASTERLY OF TWIN SPRINGS NO. 38 LOCATION
Post. The Southern portion of the claim lies in SECTION 2
OF T.18 N.; R.49 E.

We ~~to~~ claim 1500 linear feet along the course of the mineral-bearing ledge, lode or
 vein, extending 1470 feet from the location monument in a SOUTHERLY
 and 30 feet in a NORTHERLY direction, together with 300 feet on
 each side of the center of the ledge for the entire length of the claim.

The discovery work consists of a BOULDER CUT located about
10 feet in a NORTHERLY direction from the location monument, and its
 dimensions are 6 feet wide, 20 feet long and 4 feet deep, expos-
 ing ledge, lode or vein in place.

The northwest corner is marked by a 4x4" POST - 4 feet high, inscribed "NW Corner
 of the T.S. # 39 Claim;" the southwest corner is marked by a 4x4" POST - 4 feet
 high, inscribed "SW Corner of the T.S. # 39 Claim;" the southeast corner is marked by
 a 4x4" POST - 4 feet high, inscribed "SE Corner of the T.S. # 39 Claim;" the
 northeast corner is marked by a 4x4" POST - 4 feet high, inscribed "NE Corner of the
T.S. # 39 Claim." There is also a 4x4" POST at the center of each side line. The
 discovery work has been done, and the location completed since AUGUST 15th, 1970.

LOCATORS

AZTEC MINING CORPORATION
 6202 SOUTH BROADWAY
 LITTLETON, COLORADO 80120

Richard J. [Signature]

Dated SEP 1 1970, 1970

(Section 517.050, Nevada Revised Statutes, provides that every location of a mining claim made after July 1, 1941, shall be absolutely void unless a certificate of location thereof is recorded with the county recorder of the county in which the claim is located within 90 days after the date of location.)

CERTIFICATE OF LOCATION

LODE-QUARTZ

Filed for record at request of
Aztec Mining Corp.
 September 4, 1970
 at 05 minutes past 2 o'clock
 P.m. and recorded in Book 36 of Official
 Records page 430, Eureka
 County, Nevada
Hellis A. Metson
 County Recorder
 Fee \$1.00

THIS IS TO CERTIFY that the TWIN SPRINGS NO. 40 lode mining claim
 was located by:

AZTEC MINING CORPORATION
 (print name of locator)

6202 SOUTH BROADWAY
 (print post office address)
LITTLETON, COLORADO 80120

on the 21st day of JUNE, 1970, situated in the UN-NAMED
 Mining District, EUREKA County, State of
NEVADA, and about 1950 FEET ~~1100~~ NORTHWESTERLY FROM
GENERAL LAND SURVEY MONUMENTS MARKING THE CORNERS OF
SECTIONS 2, 35 AND SECTIONS 1, 36 OF T18, 19N; R49E,
AND 600 FEET EASTERLY AND 600 FEET WESTERLY OF TWIN
SPRINGS NO. 39 AND TWIN SPRINGS NO. 1 LOCATION POSTS, RESPECTIVELY.
The southern portion of the claim lies in section 2, T18N; R49E.

We ~~own~~ claim 1500 linear feet along the course of the mineral-bearing ledge, lode or
 vein, extending 1470 feet from the location monument in a SOUTHERLY direction,
 and 30 feet in a NORTHERLY direction, together with 300 feet on
 each side of the center of the ledge for the entire length of the claim.

The discovery work consists of a BULLDOZER CUT located about
10 feet in a NORTHERLY direction from the location monument, and its
 dimensions are 6 feet wide, 20 feet long and 4 feet deep, expos-
 ing ledge, lode or vein in place.

The northwest corner is marked by a 4x4" Post - 4 feet high, inscribed "NW Corner
 of the T.S. # 40 Claim;" the southwest corner is marked by a 4x4" Post - 4 feet
 high, inscribed "SW Corner of the T.S. # 40 Claim;" the southeast corner is marked by
 a 4x4" Post - 4 feet high, inscribed "SE Corner of the T.S. # 40 Claim;" the
 northeast corner is marked by a 4x4" Post - 4 feet high, inscribed "NE Corner of the
T.S. # 40 Claim." There is also a 4x4" Post at the center of each side line. The
 discovery work has been done, and the location completed since AUGUST 1st, 1970.

LOCATORS

AZTEC MINING CORPORATION
 6202 SOUTH BROADWAY
 LITTLETON, COLORADO 80120
Thomas J. Smith

Dated SEP 1 1970, 19.....

(Section 517.050, Nevada Revised Statutes, provides that every location of a mining claim made after July 1, 1941, shall be absolutely void unless a certificate of location thereof is recorded with the county recorder of the county in which the claim is located within 90 days after the date of location.)

CERTIFICATE OF LOCATION

LODE-QUARTZ

Filed for record at request of
 Aztec Mining Corp.
 September 4, 1970
 at 05 minutes past 2 o'clock
 P.m. and recorded in Book 36 of Official
 Records page 431, Eureka
 County, Nevada
Phillip A. DePauli
 County Recorder
 Fee \$1.00

THIS IS TO CERTIFY that the TWIN SPRINGS NO. 41 lode mining claim
 was located by:

AZTEC MINING CORPORATION
(print name of locator)

6202 SOUTH BROADWAY
(print post office address)
LITTLETON, Colorado 80120

on the 21st day of JUNE, 1970, situated in the UN-NAMED
 Mining District, EUREKA County, State of
NEVADA, and about 3450 FEET NORTHEASTERLY FROM GENERAL
LAND SURVEY MONUMENTS MARKING THE CORNERS OF SECTIONS
4, 33 AND 3 SECTIONS 3, 34 OF T. 18, 19 N.; R. 49 E. AND
~~600~~ 1500 FEET NORTHERLY OF LOCATION POST OF TWIN SPRINGS
NO. 20. THE CLAIM LIES IN SECTION 34, T. 19 N.; R. 49 E.

We (we) claim 1500 linear feet along the course of the mineral-bearing ledge, lode or
 vein, extending 1470 feet from the location monument in a NORTHERLY direction,
 and 30 feet in a SOUTHERLY direction, together with 300 feet on
 each side of the center of the ledge for the entire length of the claim.

The discovery work consists of a BOULDER CUT located about
5 feet in a SOUTHERLY direction from the location monument, and its
 dimensions are 6 feet wide, 20 feet long and 4 feet deep, expos-
 ing ledge, lode or vein in place.

The northwest corner is marked by a 4x4" Post - 4 feet high, inscribed "NW Corner
 of the T.S. # 41 Claim;" the southwest corner is marked by a 4x4" Post - 4 feet
 high, inscribed "SW Corner of the T.S. # 41 Claim;" the southeast corner is marked by
 a 4x4" Post - 4 feet high, inscribed "SE Corner of the T.S. # 41 Claim;" the
 northeast corner is marked by a 4x4" Post - 4 feet high, inscribed "NE Corner of the
T.S. # 41 Claim." There is also a 4x4" Post at the center of each side line. The
 discovery work has been done, and the location completed since AUGUST 1ST, 1970.

LOCATORS

AZTEC MINING CORPORATION
 6202 SOUTH BROADWAY
 LITTLETON, COLORADO 80120

Dated SEP 1 1970, 19

Phillip A. DePauli

(Section 517.050, Nevada Revised Statutes, provides that every location of a mining claim made after July 1, 1941, shall be absolutely void unless a certificate of location thereof is recorded with the county recorder of the county in which the claim is located within 90 days after the date of location.)

53180

File No. 53180

Filed for record at request of

Aztec Mining Corp.

September 4, 1970

at .05 minutes past 2 o'clock

P.m. and recorded in Book 36 of Official

Records page 432, Eureka

County, Nevada

Thelma A. DePaoli

Fee \$1.00

County Recorder

CERTIFICATE OF LOCATION

LODE - QUARTZ

THIS IS TO CERTIFY that the TWIN SPRINGS NO. 42 lode mining claim was located by:

AZTEC MINING CORPORATION
(print name of locator)

6202 SOUTH BROADWAY
(print post office address)

LITTLETON, COLORADO 80120

on the 21ST day of JUNE, 1970, situated in the UN-NAMED Mining District, EUREKA County, State of NEVADA, and about 3900 FEET NORTHEASTERLY FROM GENERAL LAND SURVEY MONUMENTS MARKING THE CORNERS OF SECTIONS 4, 33 AND SECTIONS 3, 34 OF T18N, 19N; R49E AND 600 FEET EASTERLY OF TWIN SPRINGS NO. 42 LOCATION POST. THE CLAIM LIES IN SECTION 34, T19N; R49E

We ~~are~~ claim 1500 linear feet along the course of the mineral-bearing ledge, lode or vein, extending 1470 feet from the location monument in a NORTHERLY direction, and 30 feet in a SOUTHERLY direction, together with 300 feet on each side of the center of the ledge for the entire length of the claim.

The discovery work consists of a BULLDOZER CUT located about 20 feet in a NORTHERLY direction from the location monument, and its dimensions are 6 feet wide, 20 feet long and 4 feet deep, exposing ledge, lode or vein in place.

The northwest corner is marked by a 4x4" Post - 4 feet high, inscribed "NW Corner of the T.S. #42 Claim;" the southwest corner is marked by a 4x4" Post - 4 feet high, inscribed "SW Corner of the T.S. #42 Claim;" the southeast corner is marked by a 4x4" Post - 4 feet high, inscribed "SE Corner of the T.S. #42 Claim;" the northeast corner is marked by a 4x4" Post - 4 feet high, inscribed "NE Corner of the T.S. #42 Claim." There is also a 4x4" Post at the center of each side line. The discovery work has been done, and the location completed since AUGUST 1ST, 1970.

LOCATORS

AZTEC MINING CORPORATION

6202 SOUTH BROADWAY

LITTLETON, COLORADO 80120

Thelma A. DePaoli

SEP 1 1970

Dated _____, 19____

(Section 517.050, Nevada Revised Statutes, provides that every location of a mining claim made after July 1, 1941, shall be absolutely void unless a certificate of location thereof is recorded with the county recorder of the county in which the claim is located within 90 days after the date of location.)

TONOPAH TIMES-BONANZA

53181

File No. 53181

CERTIFICATE OF LOCATION

LODE - QUARTZ

Filed for record at request of
Aztec Mining Corp.
 September 4, 1970
 at 05 minutes past 2 o'clock
 P.m. and recorded in Book 36 of Official
 Records page 433, Eureka
 County, Nevada
Hollis A. DePauli
 County Recorder
 Fee \$1.00

THIS IS TO CERTIFY that the TWIN SPRINGS NO. 43 lode mining claim
 was located by:

AZTEC MINING CORP.
 (print name of locator)

6202 SOUTH BROADWAY
 (print post office address)
LITTLETON, COLORADO 80120

on the 21st day of JUNE, 1970, situated in the UN-NAMED
 Mining District, EUREKA County, State of
NEVADA, and about 4350 FEET NORTHEASTERLY FROM

GENERAL LAND SURVEY MONUMENTS MARKING THE CORNERS OF SECTIONS
4, 33 AND SECTIONS 3, 34 OF T18, 19N; R49E. AND 600 FEET
EASTERLY OF TWIN SPRINGS LOCATION POST NO. 42. ALSO 1500
FEET NORTHERLY FROM LOCATION POST OF TWIN SPRINGS NO. 18.
THE CLAIM LIES IN SECTION 34, T19N; R49E.

We (~~off~~) claim 1500 linear feet along the course of the mineral-bearing ledge, lode or
 vein, extending 1470 feet from the location monument in a NORTHERLY direction,
 and 30 feet in a SOUTHERLY direction, together with 300 feet on
 each side of the center of the ledge for the entire length of the claim.

The discovery work consists of a BULLDOZER CUT located about
10 feet in a NORTHERLY direction from the location monument, and its
 dimensions are 6 feet wide, 20 feet long and 4 feet deep, expos-
 ing ledge, lode or vein in place.

The northwest corner is marked by a 4x4" POST - 4 feet high, inscribed "NW Corner
 of the T.S. # 43 Claim;" the southwest corner is marked by a 4x4" POST - 4 feet
 high, inscribed "SW Corner of the T.S. # 43 Claim;" the southeast corner is marked by
 a 4x4" POST - 4 feet high, inscribed "SE Corner of the T.S. # 43 Claim;" the
 northeast corner is marked by a 4x4" POST - 4 feet high, inscribed "NE Corner of the
T.S. # 43 Claim." There is also a 4x4" POST at the center of each side line. The
 discovery work has been done, and the location completed since _____, 19____.

LOCATORS

AZTEC MINING CORPORATION
 6202 SOUTH BROADWAY
 LITTLETON, COLORADO 80120

Dated SEP 1 1970, 19____

Thomas J. Gault

(Section 517.050, Nevada Revised Statutes, provides that every location of a mining claim made after July 1, 1941, shall be absolutely void unless a certificate of location thereof is recorded with the county recorder of the county in which the claim is located within 90 days after the date of location.)

53182

File No. 53182

Filed for record at request of

Aztec Mining Corp.

September 4, 1970

at 05 minutes past 2 o'clock

P.m. and recorded in Book 36 of Official

Records page 434, Eureka

County Nevada

Shelley A. McLaughlin

Fee \$1.00

County Recorder

CERTIFICATE OF LOCATION

LODE - QUARTZ

THIS IS TO CERTIFY that the TWIN SPRINGS No. 44 lode mining claim was located by:

Aztec Mining Corporation
(print name of locator)

6202 South Broadway
(print post office address)

LITTLETON, COLORADO 80120

on the 21st day of JUNE, 1970, situated in the UN-NAMED Mining District, EUREKA County, State of NEVADA, and about 2900 FEET NORTHWESTERLY FROM GENERAL LAND SURVEY MONUMENTS MARKING THE CORNERS OF SECTIONS 3, 34 AND SECTIONS 2, 35 OF T18, 19N; R 49E. AND 600 FEET EASTERLY OF TWIN SPRINGS No. 43 LOCATION POST.
The CLAIM LIES IN THE NE PORTION OF SECTION 34, T19N; R49E.

We (~~we~~) claim 1500 linear feet along the course of the mineral-bearing ledge, lode or vein, extending 1470 feet from the location monument in a NORTHERLY direction, and 30 feet in a SOUTHERLY direction, together with 300 feet on each side of the center of the ledge for the entire length of the claim.

The discovery work consists of a BULLDOZER CUT located about 10 feet in a SOUTHERLY direction from the location monument, and its dimensions are 6 feet wide, 20 feet long and 4 feet deep, exposing ledge, lode or vein in place.

The northwest corner is marked by a 4x4" POST - 4 feet high, inscribed "NW Corner of the T.S. # 44 Claim;" the southwest corner is marked by a 4x4" POST - 4 feet high, inscribed "SW Corner of the T.S. # 44 Claim;" the southeast corner is marked by a 4x4" POST - 4 feet high, inscribed "SE Corner of the T.S. # 44 Claim;" the northeast corner is marked by a 4x4" POST - 4 feet high, inscribed "NE Corner of the T.S. # 44 Claim." There is also a 4x4" POST at the center of each side line. The discovery work has been done, and the location completed since AUGUST 1st, 1970.

LOCATORS

SEP 1 1970

Dated _____, 19____

AZTEC MINING CORPORATION

6202 SOUTH BROADWAY

LITTLETON, COLORADO 80120

[Signature]

(Section 517.050, Nevada Revised Statutes, provides that every location of a mining claim made after July 1, 1941, shall be absolutely void unless a certificate of location thereof is recorded with the county recorder of the county in which the claim is located within 90 days after the date of location.)

TONOPAH TIMES-BONANZA

CERTIFICATE OF LOCATION

LODE-QUARTZ

Filed for record at request of
 Aztec Mining Corp.
 September 4, 1970
 at 05 minutes past 2 o'clock
 P.m. and recorded in Book 36 of Official
 Records page 435 Eureka
 County, Nevada
Phillip A. DePaoli
 County Recorder
 Fee \$1.00

THIS IS TO CERTIFY that the TWIN SPRINGS No. 45 lode mining claim
 was located by:

Aztec Mining Corporation
 (print name of locator)

6202 South Broadway
 (print post office address)

LITTLETON, Colorado 80120

on the 21st day of JUNE, 1970, situated in the UN-Named
 Mining District, EUREKA County, State of
NEVADA, and about 2700 FEET NORTHWESTERLY (Approx. N13W)
FROM GENERAL LAND SURVEY MONUMENTS MARKING THE CORNERS OF
SECTIONS 3, 34 AND SECTIONS 2, 35 OF T18N, T19N; R49E,
AND 600 FEET EASTERLY FROM TWIN SPRINGS No. 44 LOCATION
POST. The CLAIM LIES IN THE NE 1/4 OF SECTION 34
T19N; R49E.

We (we) claim 1500 linear feet along the course of the mineral-bearing ledge, lode or
 vein, extending 1470 feet from the location monument in a NORTHERLY direction,
 and 30 feet in a SOUTHERLY direction, together with 300 feet on
 each side of the center of the ledge for the entire length of the claim.

The discovery work consists of a BULLDOZER CUT located about
5 feet in a SOUTHERLY direction from the location monument, and its
 dimensions are 6 feet wide, 20 feet long and 4 feet deep, expos-
 ing ledge, lode or vein in place.

The northwest corner is marked by a 4x4" POST - 4 feet high, inscribed "NW Corner
 of the T.S. # 45 Claim;" the southwest corner is marked by a 4x4" POST - 4 feet
 high, inscribed "SW Corner of the T.S. # 45 Claim;" the southeast corner is marked by
 a 4x4" POST - 4 feet high, inscribed "SE Corner of the T.S. # 45 Claim;" the
 northeast corner is marked by a 4x4" POST - 4 feet high, inscribed "NE Corner of the
T.S. # 45 Claim." There is also a 4x4" POST at the center of each side line. The
 discovery work has been done, and the location completed since AUGUST 15th, 1970.

LOCATORS

Dated SEP 1 1970, 19

AZTEC MINING CORPORATION
 6202 SOUTH BROADWAY
 LITTLETON, COLORADO 80120

Thomas J. Francis

(Section 517.050, Nevada Revised Statutes, provides that every location of a mining claim made after July 1, 1941, shall be absolutely void unless a certificate of location thereof is recorded with the county recorder of the county in which the claim is located within 90 days after the date of location.)

Filed for record at request of Aztec Mining Corp.

September 4, 1970 at 05 minutes past 2 o'clock P.m. and recorded in Book 36 of Official Records page 436, Eureka

County, Nevada, Thomas A. DePaoli, County Recorder, Fee \$1.00

CERTIFICATE OF LOCATION

LODE - QUARTZ

THIS IS TO CERTIFY that the TWIN SPRINGS No. 46 lode mining claim was located by:

AZTEC MINING CORPORATION (print name of locator)

6202 SOUTH BROADWAY (print post office address) LITTLETON, COLORADO 80120

on the 21st day of JUNE, 1970, situated in the UN-NAMED Mining District, EUREKA County, State of NEVADA, and about 2600 FEET NORTHERLY FROM GENERAL LAND SURVEY MONUMENTS MARKING THE CORNERS OF SECTIONS 3, 34 AND SECTIONS 2, 35 OF T18, 19N; R49E AND 600 FEET EASTERLY FROM TWIN SPRINGS No. 45 location Post. The CLAIM LIES ALONG THE BOUNDARY OF SECTIONS 34, 35 OF T19N; R49E AND HAS PORTIONS IN BOTH SECTIONS.

We claim 1500 linear feet along the course of the mineral-bearing ledge, lode or vein, extending 1470 feet from the location monument in a NORTHERLY direction, and 30 feet in a SOUTHERLY direction, together with 300 feet on each side of the center of the ledge for the entire length of the claim.

The discovery work consists of a BULLDOZER CUT located about 10 feet in a NORTHERLY direction from the location monument, and its dimensions are 6 feet wide, 20 feet long and 4 feet deep, exposing ledge, lode or vein in place.

The northwest corner is marked by a 4x4" Post - 4 feet high, inscribed "NW Corner of the T.S. # 46 Claim;" the southwest corner is marked by a 4x4" Post - 4 feet high, inscribed "SW Corner of the T.S. # 46 Claim;" the southeast corner is marked by a 4x4" Post - 4 feet high, inscribed "SE Corner of the T.S. # 46 Claim;" the northeast corner is marked by a 4x4" Post - 4 feet high, inscribed "NE Corner of the T.S. # 46 Claim." There is also a 4x4" Post at the center of each side line. The discovery work has been done, and the location completed since AUGUST 15, 1970.

LOCATORS

SEP 1 1970

Dated SEP 1 1970, 1970

AZTEC MINING CORPORATION 6202 SOUTH BROADWAY LITTLETON, COLORADO 80120 Thomas A. DePaoli

(Section 517.050, Nevada Revised Statutes, provides that every location of a mining claim made after July 1, 1941, shall be absolutely void unless a certificate of location thereof is recorded with the county recorder of the county in which the claim is located within 90 days after the date of location.)

CERTIFICATE OF LOCATION

LODE-QUARTZ

Filed for record at request of
Aztec Mining Corp.
 September 4, 1970
 at 05 minutes past 2 o'clock
 P.m. and recorded in Book 36 of Official
 Records page 437, Eureka
 County Nevada
William A. DePaola
 Fee \$1.00 County Recorder

THIS IS TO CERTIFY that the TWIN SPRINGS No. 47 lode mining claim
 was located by:

AZTEC Mining Corp.
 (print name of locator)

6202 South BROADWAY
 (print post office address)

LITTLETON, COLORADO 80120

on the 21st day of JUNE, 1970, situated in the UN-NAMED
 Mining District, EUREKA County, State of
NEVADA, and about 2700 Feet Northeasterly from
General Land Survey Monuments Marking the Corners
of Sections 3, 34 and Sections 2, 35 of T. 18, 19 N.;
R. 49 E AND 600 Feet Easterly from Twin Springs No. 46
Location Post. The claim lies in Section 35, T. 19 N.;
R. 49 E.

We claim 1500 linear feet along the course of the mineral-bearing ledge, lode or
 vein, extending 1470 feet from the location monument in a Northerly direction,
 and 30 feet in a Southerly direction, together with 300 feet on
 each side of the center of the ledge for the entire length of the claim.

The discovery work consists of a BULLDOZER CUT located about
10 feet in a Southerly direction from the location monument, and its
 dimensions are 6 feet wide, 20 feet long and 4 feet deep, expos-
 ing ledge, lode or vein in place.

The northwest corner is marked by a 4x4" Post - 4 feet high, inscribed "NW Corner
 of the T.S. # 47 Claim;" the southwest corner is marked by a 4x4" Post - 4 feet
 high, inscribed "SW Corner of the T.S. # 47 Claim;" the southeast corner is marked by
 a 4x4" Post - 4 feet high, inscribed "SE Corner of the T.S. # 47 Claim;" the
 northeast corner is marked by a 4x4" Post - 4 feet high, inscribed "NE Corner of the
T.S. # 47 Claim." There is also a 4x4" Post at the center of each side line. The
 discovery work has been done, and the location completed since August 15th, 1970.

AZTEC MINING CORPORATION
 6202 SOUTH BROADWAY
 LITTLETON, COLORADO 80120

William A. DePaola

LOCATORS

SEP 1 1970

Dated _____, 19____

(Section 517.050, Nevada Revised Statutes, provides that every location of a mining claim made after July 1, 1941, shall be absolutely void unless a certificate of location thereof is recorded with the county recorder of the county in which the claim is located within 90 days after the date of location.)

53186

File No. 53186

CERTIFICATE OF LOCATION

LODE - QUARTZ

Filed for record at request of

Aztec Mining Corp.

September 4, 1970

at 05 minutes past 2 o'clock

P.m. and recorded in Book 36 of Official

Records page 438 Eureka

County, Nevada

Hollis A. DePaole
Fee \$1.00 County Recorder

THIS IS TO CERTIFY that the TWIN SPRINGS No. 48 lode mining claim was located by:

Aztec Mining Corp.
(print name of locator)

6202 South Broadway
(print post office address)

LITTLETON, Colo. 80120

on the 21st day of JUNE, 1970, situated in the UN-NAMED Mining District, EUREKA County, State of NEVADA, and about 2900 FEET NORTHEASTERLY OF FROM

GENERAL LAND SURVEY MONUMENTS MARKING THE CORNERS OF SECTIONS 3, 34 AND SECTIONS 2, 35 OF T18N, T19N; R49E AND 600' EASTERLY OF TWIN SPRINGS No. 47 LOCATION POST. THE CLAIM LIES IN SECTION 35

We ~~own~~ claim 1500 linear feet along the course of the mineral-bearing ledge, lode or vein, extending 1470 feet from the location monument in a NORTHERLY direction, and 30 feet in a SOUTHERLY direction, together with 300 feet on each side of the center of the ledge for the entire length of the claim.

The discovery work consists of a BULLWATER CUT located about 10 feet in a NORTHERLY direction from the location monument, and its dimensions are 6 feet wide, 20 feet long and 4 feet deep, exposing ledge, lode or vein in place.

The northwest corner is marked by a 4x4 Post - 4 feet high, inscribed "NW Corner of the T.S. # 48 Claim;" the southwest corner is marked by a 4x4 Post - 4 feet high, inscribed "SW Corner of the T.S. # 48 Claim;" the southeast corner is marked by a 4x4 Post - 4 feet high, inscribed "SE Corner of the T.S. # 48 Claim;" the northeast corner is marked by a 4x4 Post - 4 feet high, inscribed "NE Corner of the T.S. # 48 Claim." There is also a 4x4 Post at the center of each side line. The discovery work has been done, and the location completed since AUGUST 1st, 1970.

LOCATORS

Dated SEP 1 1970, 19

AZTEC MINING CORPORATION

6202 SOUTH BROADWAY

LITTLETON, COLORADO 80120

Recorner

(Section 517.050, Nevada Revised Statutes, provides that every location of a mining claim made after July 1, 1941, shall be absolutely void unless a certificate of location thereof is recorded with the county recorder of the county in which the claim is located within 90 days after the date of location.)

TONOPAH TIMES-BONANZA

53187

File No. 53187

CERTIFICATE OF LOCATION

LODE - QUARTZ

Filed for record at request of Aztec Mining Corp.
 September 4, 1970
 at 05 minutes past 2 o'clock
 P.m. and recorded in Book 36 of Official
 Records page 439 Eureka
 County, Nevada
Thelma A. DePaoli
 Fee \$1.00 County Recorder

THIS IS TO CERTIFY that the TWIN SPRINGS NO. 49 lode mining claim
 was located by:

AZTEC MINING CORP.
 (print name of locator)

6202 SOUTH BROADWAY
 (print post office address)

LITTLETON, COLORADO 80120

on the 21st day of JUNE, 1970, situated in the UN-NAMED
 Mining District, EUREKA County, State of
NEVADA, and about 3200 FEET NORTHEASTERLY FROM
GENERAL LAND SURVEY MONUMENTS MARKING THE CORNERS OF SECTIONS
3, 34 AND SECTIONS 2, 35 OF T18, 19N; R49E AND 600
FEET EASTERLY FROM TWIN SPRINGS NO. 49 LOCATION POST.
THE CLAIM LIES IN SECTION 35, T19N; R49E.

We ~~own~~ claim 1500 linear feet along the course of the mineral-bearing ledge, lode or
 vein, extending 1470 feet from the location monument in a NORTHERLY direction,
 and 30 feet in a SOUTHERLY direction, together with 300 feet on
 each side of the center of the ledge for the entire length of the claim.

The discovery work consists of a BOULDER CUT located about
10 feet in a NORTHERLY direction from the location monument, and its
 dimensions are 6 feet wide, 20 feet long and 4 feet deep, expos-
 ing ledge, lode or vein in place.

The northwest corner is marked by a 4x4" POST - 4 feet high, inscribed "NW Corner
 of the T.S. # 49 Claim;" the southwest corner is marked by a 4x4" POST - 4 feet
 high, inscribed "SW Corner of the T.S. # 49 Claim;" the southeast corner is marked by
 a 4x4" POST - 4 feet high, inscribed "SE Corner of the T.S. # 49 Claim;" the
 northeast corner is marked by a 4x4" POST - 4 feet high, inscribed "NE Corner of the
T.S. # 49 Claim." There is also a 4x4" POST at the center of each side line. The
 discovery work has been done, and the location completed since AUGUST 15th, 1970.

LOCATORS

AZTEC MINING CORPORATION

6202 SOUTH BROADWAY

LITTLETON, COLORADO 80120

Thelma A. DePaoli

Dated SEP 1 1970, 19.....

(Section 517.050, Nevada Revised Statutes, provides that every location of a mining claim made after July 1, 1941, shall be absolutely void unless a certificate of location thereof is recorded with the county recorder of the county in which the claim is located within 90 days after the date of location.)

TONOPAH TIMES-BONANZA

BOOK 36 PAGE 439

CERTIFICATE OF LOCATION

LODE - QUARTZ

Filed for record at request of
 Aztec Mining Corp.
 September 4, 1970
 at 05 minutes past 2 P. o'clock
 P.m. and recorded in Book 36 of Official
 Records page 440, Eureka
 County, Nevada
Thelma A. McCarroll
 Fee \$1.00 County Recorder

THIS IS TO CERTIFY that the TWIN SPRINGS NO. 50 lode mining claim
 was located by:

AZTEC MINING CORPORATION
 (print name of locator)

6202 SOUTH BROADWAY
 (print post office address)
LITTLETON, COLORADO 80120

on the 21ST day of JUNE, 1970, situated in the UN-NAMED
 Mining District, EUREKA County, State of
NEVADA, and about 3600 FEET NORTHEASTERLY FROM
GENERAL LAND SURVEY MONUMENTS MAKING THE CORNERS
OF SECTIONS OF # 3, 34 AND SECTIONS 2, 35 OF T18, 19N
R49E AND 600 FEET EASTERLY FROM T.S. # 49 LOCATION POST
ALSO 1500 FEET NORTHERLY FROM TWIN SPRINGS No. 11 LOCATION POST.
THE CLAIM LIES IN THE NORTH-CENTRAL PORTION OF SECTION 35, T19N, R49E

We (~~or~~) claim 1500 linear feet along the course of the mineral-bearing ledge, lode or
 vein, extending 1470 feet from the location monument in a NORTHERLY direction,
 and 30 feet in a SOUTHERLY direction, together with 300 feet on
 each side of the center of the ledge for the entire length of the claim.

The discovery work consists of a BULLDOZER CUT located about
10 feet in a NORTHERLY direction from the location monument, and its
 dimensions are 6 feet wide, 20 feet long and 4 feet deep, expos-
 ing ledge, lode or vein in place.

The northwest corner is marked by a 4x4" POST - 4 feet high, inscribed "NW Corner
 of the ~~T.S. # 50~~ T.S. # 50 Claim;" the southwest corner is marked by a 4x4" POST - 4 feet
 high, inscribed "SW Corner of the T.S. # 50 Claim;" the southeast corner is marked by
 a 4x4" POST - 4 feet high, inscribed "SE Corner of the T.S. # 50 Claim;" the
 northeast corner is marked by a 4x4" POST - 4 feet high, inscribed "NE Corner of the
T.S. # 50 Claim." There is also a 4x4" POST at the center of each side line. The
 discovery work has been done, and the location completed since AUGUST 1ST, 1970.

LOCATORS

Dated SEP 1 1970, 1970

AZTEC MINING CORPORATION
 6202 SOUTH BROADWAY
 LITTLETON, COLORADO 80120

Thomas J. Smith

(Section 517.050, Nevada Revised Statutes, provides that every location of a mining claim made after July 1, 1941, shall be absolutely void unless a certificate of location thereof is recorded with the county recorder of the county in which the claim is located within 90 days after the date of location.)