

**55086**  
**AFFIDAVIT OF ANNUAL LABOR**

STATE OF NEVADA )  
County of Washoe) ss.

MINERAL HILL MINE  
Eureka County, Nevada

Before me, a Notary Public in and for the aforesaid County and State, personally appeared H. B. CHESSHER, JR. who, being duly sworn, deposes and says:

(1) THAT SISKON CORPORATION is the owner of the following described seven (7) unpatented mining claims, to-wit:

Name of Claim	Recorded in Eureka County, Nevada, Official Records			
	File No.	Date	Book	Page
Grand Deposit	45456	11/27/67	21	50-51
Chess No. 1	47805	9/16/68	26	020-021
Chess No. 2	47806	9/16/68	26	022-023
Chess No. 3	47807	9/16/68	26	024-025
Chess No. 4	47808	9/16/68	26	026-027
Chess No. 5	47809	9/16/68	26	028-029
Chess No. 6	47810	9/16/68	26	030-031

and aforesaid seven (7) unpatented mining claims are situated and located in the Mineral Hill Mining District, County of Eureka, State of Nevada; AND


(2) THAT the annual assessment work, consisting of labor, work and/or improvements, valued at least at one hundred dollars (\$100.00), or more, per mining claim, was made, done and/or performed upon and/or for each of said seven (7) mining claims for the annual assessment year ending September 1, 1971, and aforesaid annual assessment work was made, done and/or performed during the twelve months preceding September 1, 1971, and during the month of August, 1971, for the account, or at the cost and expense, of aforesaid owner of said seven (7) mining claims, for the purpose of holding said mining claims for the year ending September 1, 1971, and also for the purpose of complying with the mining laws of the United States of America and the State of Nevada; AND

(3) THAT said annual assessment work was made, done and/or performed, during the twelve months directly preceding September 1, 1971, by W. L. Callahan and H. R. Biswell for the account of the aforesaid owner of said mining claims, and said annual assessment work consisted of the following described labor, work and/or improvements, and a summary report of the geochemical survey on aforesaid claims follows, to-wit:

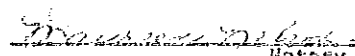
(a) A geochemical survey line was run eastsoutheasterly through the southerly parts of CHESS Nos. 2 and 3 claims and said line is about 370 feet and 180 feet southerly from the respective location monuments for said claims, and the line was commenced about 120 feet from the west sideline of CHESS No. 2 claim and extends to the east sideline of CHESS No. 3 claim. (b) The geochemical survey was run for a distance of 1100 feet to determine the values of gold, silver, copper, lead and zinc in the soil and rock, and the cost of said survey was in excess of \$700.00. (c) The basic findings are that there are anomalous areas of metal content along the survey line. (d) The survey was conducted by W. L. Callahan of 10 East "O" Street, Sparks, Nevada 89431, a Professional Engineer in the State of Nevada, and H. R. Biswell of 5895 Sun Valley Drive, Sparks, Nevada 89431, an experienced Mine Superintendent.


(4) THAT the total value of all annual assessment work, labor and improvements done, made and performed upon and/or for said seven (7) mining claims during the annual assessment year ending September 1, 1971, was in excess of \$700.00; AND

FURTHER, Affiant sayeth not.

  
\_\_\_\_\_  
H. B. Chessher, Jr., Vice President  
Siskon Corporation  
P. O. Box 889  
Reno, Nevada 89504

SUBSCRIBED AND SWORN TO, before me, a Notary Public, this the 20 day of September, 1971.

  
\_\_\_\_\_  
Notary Public

RECORDED AT THE REQUEST OF  
H. B. Chessher, Jr.  
September 22 1971  
45 mins, paid 10 A. M.  
in Book 40 of OFFICIAL  
RECORDS, page 418  
OF EUREKA COUNTY, NEVADA  
Filed by   
File No. 55086-2.00

MAUREN NELSON  
Notary Public - State of Nevada  
Washoe County  
My Commission Expires Jun. 15 1974