

AMENDED CERTIFICATE OF LOCATION

## NOTICE IS HEREBY GIVEN:

That Three Flags Mining Company, a Utah Corporation, now owners of the Sheep Creek No. 1 Lode Claim, in order to clarify the intent of all predecessors in respect to the laws of the United States and the State of Nevada, do hereby make and file this Amended Certificate of Location to supersede all previous location or amended location certificates.

Now Then: Three Flags Mining Company does recognize that the Sheep Creek No. 1 Lode Claim was originally located by Leon Hansen and Arthur Hansen April 4, 1957, and did perform the proper location work and protect said claim by proper assessment work as did their successors.

Now Then: The Sheep Creek No. 1 Lode Claim is situate in Section 11, T.35N., R.50E., M.D.B. and M., Eureka County, State of Nevada. (Lynn Mining District).

The general trend of the vein or lode is Northeasterly and Southwesterly.

The Northeast Corner, a stake marked N.E.Cor., is located approximately N.22°41'W., a distance of 1,356', from the Southeast Corner of Section 11. The claim lies 500' in a Northeasterly direction from the location notice and 1,000' in a Southwesterly direction and 300' on each side of the vein or lode.

Beginning at the Northeast Corner, a stake marked N.E.Cor., thence N.53°W. a distance of 612' to the Northwest Corner, a stake marked N.W.Cor., thence S.48°W. a distance of 750' to the West Side Center, a stake marked West S.C., thence S.48°W. a distance of 750' to the Southwest Corner, a stake marked S.W.Cor., then S.53°E. a distance of 612' to the Southeast Corner, a stake marked S.E.Cor., thence N.48°E. a distance of 750' to the East Side Center, a stake marked East S.C., thence N.48°E. a distance of 750' to the Northeast Corner the point of beginning.

The Sheep Creek No. 1 Lode Claim is bound on the North and West by the Open Fraction and Triangular Fraction Lode Claims, bound on the East by the Jim No. 2 Lode Claim, and bound on the Southwest by the Sheep Creek No. 2 Lode Claim.

Date of Amended Location - August 19, 1972.

Filed at the request of Three Flags Mining Company.

By: J. C. McFarlane  
J. C. McFarlane

RECORDED AT THE REQUEST OF Carlin Gold Mining Co.  
on Aug. 24, 1972, of 50 mins. past 10 A. M. to  
Book 42 of OFFICIAL RECORDS, page 596 RECORDS OF  
EUREKA COUNTY, NEVADA. Allen B. Burt Recorder.  
File No. 56247 Fee 1.00

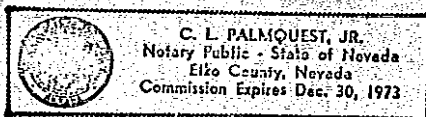
For: Carlin Gold Mining Company

Witness: J. D. McBeth

Witness: J. J. Boralho

Subscribed and sworn to before me this 22ND day of August, 1972

C. L. Palmquest, Jr.  
Notary Public in and for the County of Elko, State of Nevada



AMENDED CERTIFICATE OF LOCATION

## NOTICE IS HEREBY GIVEN:

That Three Flags Mining Company, a Utah Corporation, now owners of the Sheep Creek No. 2 Lode Claim, in order to clarify the intent of all predecessors in respect to the Laws of the United States and the State of Nevada, do hereby make and file this Amended Certificate of Location to supersede all previous location or amended location certificates.

Now Then: Three Flags Mining Company does recognize that the Sheep Creek No. 2 Lode Claim was originally located by Leon Hansen and Arthur Hansen April 9, 1957 and in all subsequent locations by Leon Hansen and Arthur Hansen did perform the proper location work and protect said claim by proper assessment work as did their successors.

Let It Be Known: The Sheep Creek No. 2 Lode Claim is of irregular shape and bent to conform with natural topography and the intended side centers act as corners in the bending of the claim.

The general trend of the vein or lode is Northeasterly and Southwesterly.

Now Then: The Sheep Creek No. 2 Lode Claim is situated in Sections 11 and 14, T.35N., R.50E., M.D.B. and M., Lynn Mining District, Eureka County, State of Nevada.

The Northwest Corner, a stake marked N.W.Cor., is approximately N.76°59'W., a distance of 2,212' from the Southeast Corner of Section 11. The claim lies 500' in a Northeasterly direction from the location notice and 850' in a Southwesterly direction with 300' being claimed on each side of the vein or lode at the Northeast endline and 226' being claimed on each side of the vein or lode at the Southwest Endline.

Beginning at the Northwest Corner, a stake marked N.W.Cor., thence S.33°W. a distance of 805' to the West Side Center, a stake marked West S.C., thence S.61°W. a distance of 400' to the Southwest Corner, a stake marked S.W.Cor., thence S.16°E. a distance of 452' to the Southeast Corner, a stake marked S.E.Cor., thence N.77°E. a distance of 510' to the East Side Center, a stake marked East S.C., thence N.37°58'E. a distance of 1,049.93' to the Northeast Corner, a stake marked N.E.Cor., thence N.53°W. a distance of 600' to the Northwest Corner the point of beginning.

The Sheep Creek No. 2 Lode Claim is bound on the Northwest by the Triangular Fraction No. 1 Lode Claim, bound on the West, South, and East by the Alan Lode Claims No's. 30, 29, 28 and 27 and on the Northeast by the Sheep Creek No. 1 Lode Claim.

Date of Amended Location - August 19, 1972.

Filed at the request of Three Flags Mining Company.

By: Jam. L. Lulu  
C. McFarlane

RECORDED AT THE REQUEST OF Carlin Gold Mining Co.  
on Aug. 24, 1972, at 51 mins. past 10 A. M. by  
Book 42 of OFFICIAL RECORDS, page 597 RECORDS OF  
EUREKA COUNTY, NEVADA. John C. McFarlane Recorder  
File No. 56248 Fee \$1.00


For: Carlin Gold Mining Company

Witness: J. D. McBeth

Witness: J. J. Boulds

Subscribed and sworn to before me this 22nd day of August, 1972.

C. L. Palmquest, Jr.  
Notary Public in and for the County of Elko, State of Nevada



AMENDED CERTIFICATE OF LOCATION

## NOTICE IS HEREBY GIVEN:

That Three Flags Mining Company, a Utah Corporation, now owners of Triangular Fraction No. 1 Lode Claim, in order to clarify the intent of all predecessors in respect to the Laws of the United States and the State of Nevada, do hereby make and file this Amended Certificate of Location to supersede all previous location or amended location certificates.

Now Then: Three Flags Mining Company does recognize that the Triangular Fraction No. 1 Lode Claim was originally located by Royston Coalition Mines Ltd. September 21, 1963 and did perform the proper location work and protect said claim by proper assessment work as did their successors.

Now Then: The Triangular Fraction No. 1 Lode Claim is situate in Sections 11 and 14. T. 35N., R. 50E., M.D.B. and M., Lynn Mining District, Eureka County, State of Nevada.

The general trend of the vein of lode is Northerly and Southerly.

The North East Corner, a stake marked N.E.Cor., is approximately N. 76°53' W. a distance of 2,253' from the Southeast Corner of Section 11. The claim lies 100' in a North direction from the Location Notice and 600' in a South direction with 300' feet being claimed on each side of the vein or lode.

Beginning at the Northeast Corner, a stake marked N.E.Cor., thence a distance of 600' West to the Northwest Corner, a stake marked N.W.Cor., thence a distance of 350' South to the West Side Center, a stake marked West S.C., thence South a distance of 350' to the South West Corner, a stake marked S.W.Cor., thence East a distance of 600' to the South East Corner, a stake marked S.E.Cor., thence North a distance of 350' to the East Side Center, a stake marked East S.C., thence North a distance of 350' to the Northeast Corner the point of beginning.

The Triangular Fraction No. 1 Lode Claim is bound on the South by the Sheep Creek No. 2 Lode Claim and bound on the West and South by the Alan No's. 30, 29 and 28 Lode Claims.

Date of Amended Location - August 19, 1972.

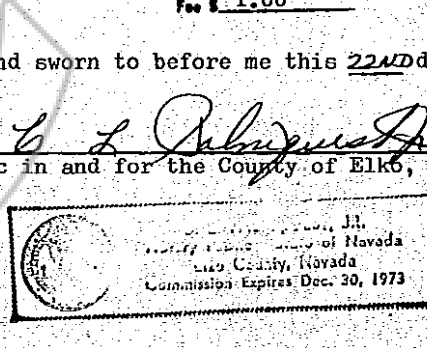
Filed at the request of Three Flags Mining Company.

By: J. C. McFarlane  
J. C. McFarlane

RECORDED AT THE REQUEST OF Carlin Gold Mining Co. For: Carlin Gold Mining Company, Agent  
on Aug. 24, 19 72, at 52 mins. past 10 A. M. in  
Book 42 of OFFICIAL RECORDS, page 598 RECORDS OF Elko Witness: J. D. McBeath  
EUREKA COUNTY, NEVADA M. A. ... Recorder: J. J. Boule  
File No. 56249 Fee \$ 1.00

Subscribed and sworn to before me this 22nd day of August, 1972.

C. L. ...  
Notary Public in and for the County of Elko, State of Nevada.



AMENDED CERTIFICATE OF LOCATION

## NOTICE IS HEREBY GIVEN:

That Three Flags Mining Company, a Utah Corporation, now owners of the Triangular Fraction No. 2 Lode Claim, in order to clarify the intent of all predecessors in respect to the Laws of the United States and the State of Nevada, do hereby make and file this Amended Certificate of Location to supersede all previous location or amended location certificates.

Now Then: Three Flags Mining Company does recognize that the Triangular Fraction No. 2 Lode Claim was originally located by Royston Coalition Mines Ltd. September 21, 1963 and did perform the proper location work and protect said claim by proper assessment work as did their successors.

Now Then: The Triangular Fraction No. 2 is situate in Section 11, T.35N., R.50E., M.D.B. and M., Lynn Mining District, Eureka County, State of Nevada.

The general trend of the vein or lode is easterly and Westerly.

The Northwest Corner, a stake marked N.W.Cor., is approximately N 58°38' W a distance of 2,135' from the Southeast Corner of Section 11. The claim lies 100' in a west direction from the location notice and 150' in a east direction with 80' being claimed on the North side of the vein or lode and 170' being claimed on the South side of the vein or lode.

Beginning at the Northwest Corner, a stake marked N.W.Cor., thence South a distance of 250' to the Southwest Corner, a stake marked S.W.Cor., thence East a distance of 125' to the South side center, a stake marked South S.C., thence East a distance of 125' to the Southeast Corner, a stake marked S.E.Cor., thence North a distance of 250' to the Northeast Corner, a stake marked N.E.Cor., thence West a distance of 125' to the North side center, a stake marked North S.C, thence West a distance of 125' to the Northwest corner the point of beginning.

The Triangular Fraction No. 2 Lode Claim is bound on the North by the Open Fraction Lode Claim and on the East by the Sheep Creek No. 1 Lode Claim.

Date of Amended Location - August 19, 1972

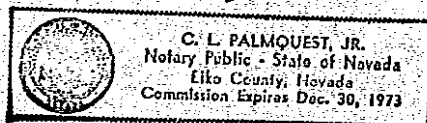
Filed at the request of Three Flags Mining Company.

By: J. J. McFarlane  
J. J. McFarlane

RECORDED AT THE REQUEST OF Carlin Gold Mining Co. For: Carlin Gold Mining Company, Agent  
on Aug. 24, 1972, at 53 mins. past 10 A. M. in  
Book 42 of OFFICIAL RECORDS, page 599 RECORDS Witness: J. D. McBeth  
EUREKA COUNTY, NEVADA W. L. Palmquest Records Witness: J. J. Boralho  
File No. 56250 Fee \$ 1.00

Subscribed and sworn to before me this 22ND day of August, 1972

C. L. Palmquest, Jr.  
Notary Public in and for the County of Elko, State of Nevada



AMENDED CERTIFICATE OF LOCATION

## NOTICE IS HEREBY GIVEN:

That Three Flags Mining Company, a Utah Corporation, now owners of the Open Fraction Lode Claim, in order to clarify the intent of all predecessors in respect to the Laws of the United States and the State of Nevada, do hereby make and file this Amended Certificate of Location to supersede all previous location or amended location certificates.

Now Then: Three Flags Mining Company does recognize that the Open Fraction Lode Claim was originally located by Tom P. Costas and Arthur Blake Thomas June 15, 1963 and did perform the proper location work and protect said claim by proper assessment work as did their successors.

Now Then: The Open Fraction Lode Claim is situate in Section 11, T.35N., R.50E., M.D.B. and M., Lynn Mining District, Eureka County, State of Nevada.

The general trend of the vein or lode is easterly and westerly.

The Southwest Corner, a stake marked S.W.Cor., is approximately N<sup>58°38'</sup>W., a distance of 2,135' from the Southeast Corner of Section 11. The claim lies 100' in a west direction from the Location Notice and 1,400' in a East direction with 300' being claimed on each side of the vein or lode.

Beginning at the Southwest Corner, a stake marked S.W.Cor., thence East a distance of 750' to the South Side Center, a stake marked South S.C., thence east a distance of 750' to the Southeast Corner, a stake marked S.E.Cor., thence North a distance of 600' to the Northeast Corner, a stake marked N.E. Corner, thence West a distance of 750' to the North Side Center, a stake marked North S.C., thence West a distance of 750' to the Northwest Corner, a stake marked N.W.Cor., thence South a distance of 600' to the Southwest Corner the point of beginning

The Open Fraction Lode Claim is bound on the Northeast by the Rita K and Tira K No.1 Lode Claims, bound on the South by the Triangular Fraction No. 2, Sheep Creek No. 1, and Jim No. 2' Lode Claims.

Date of Amended Location - August 19, 1972.

Filed at the request of Three Flags Mining Company.

By: Jan. F. ...

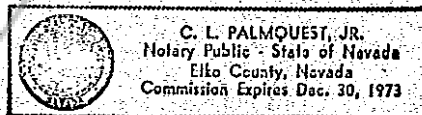
For: Carlin Gold Mining Company, Agent

Witness: J. D. ...

Witness: J. J. ...

Subscribed and sworn to before me this 22nd day of August, 1972.

C. L. Palmquest, Jr.  
Notary Public in and for the County of Elko, State of Nevada



RECORDED AT THE REQUEST OF Carlin Gold Mining Co.  
on AUG. 24, 19 72, at 54 mins. past 10 A. M. in  
Book 42 of OFFICIAL RECORDS, page 600 RECORDS OF  
EUREKA COUNTY, NEVADA. Hillis A. ... Recorder  
File No. 56251 Fee \$ 1.00