

GRANT OF EASEMENT

THIS GRANT OF EASEMENT, made this *31st* day of *January*, 1974, by and between CHARLES B. THORNTON, of Beverly Hills, California, herein called "First Party", and CARLIN GOLD MINING COMPANY, a Delaware corporation, doing business and authorized to do business in the State of Nevada, herein called "Second Party",

W I T N E S S E T H:

First Party does hereby grant and give to Second Party an easement on, over and across the following described tract of land in Eureka County, Nevada, to-wit:

That certain portion of the East Half of the Northeast Quarter of Section 15, Township 35 North, Range 50 East, M.D.B. & M., consisting of approximately fifty-eight (58) acres, all as indicated on Exhibit "A" hereto,

which easement may be used, inter alia, for the disposal of waste in connection with Second Party's operation at the Carlin Mine, Eureka County, State of Nevada, for so long as Second Party uses or needs such right and easement and irrespective of whether or not the tract of land affected by such right and easement is held under lease by Second Party.

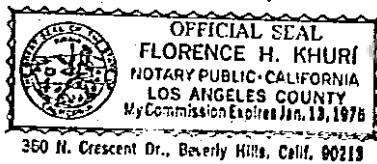
IN WITNESS WHEREOF, First Party has executed


this instrument the day and year first above written.

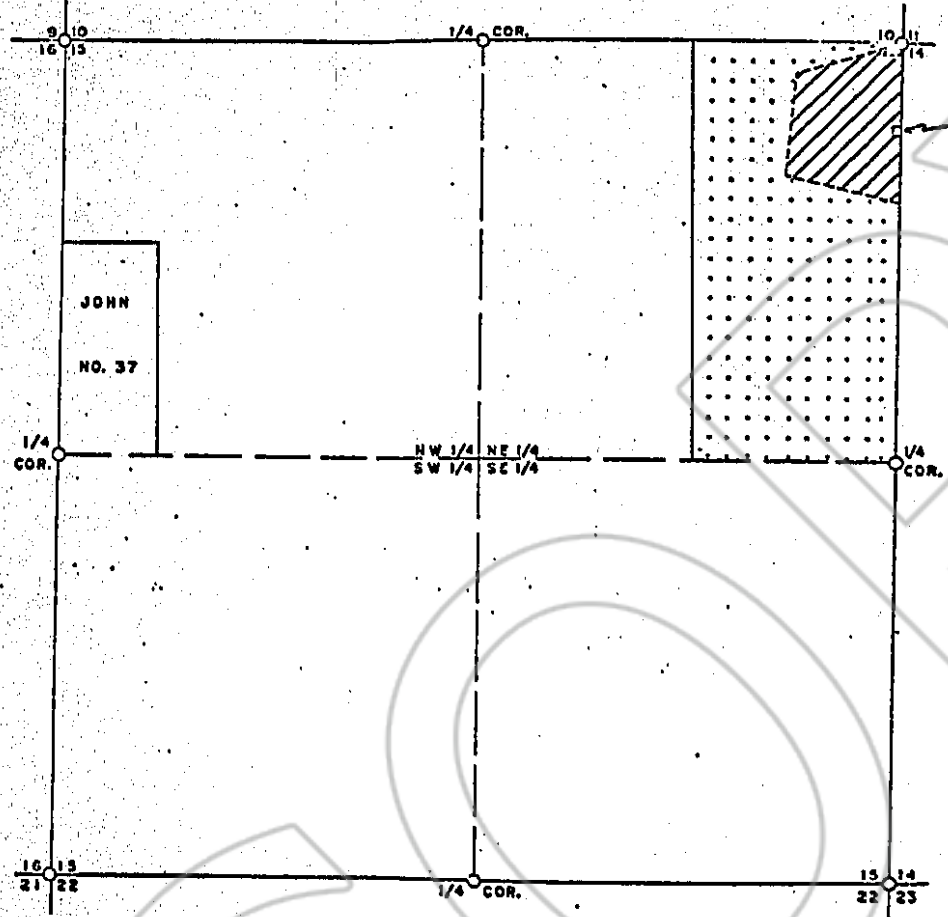

Charles B. Thornton

STATE OF California)
COUNTY OF Los Angeles) ss:

On this 31st day of January, 1974, before
me, a notary public, personally appeared CHARLES B. THORNTON,
who acknowledged that he executed the foregoing instrument.




Notary Public



SECTION 15, T. 35 N., R. 50 E., M. D. B. & M.

RECORDED AT THE REQUEST OF
 Carlin Gold Mining Co.
 on February 15, 1974
 at 4:45 min. past 10 A.M.
 in Book 47 of OFFICIAL
 RECORDS, page 229-231
 OF EUREKA COUNTY, NEVADA
William A. McFarlin
 Recorder
 File No. 58225 Fee \$5.00

LEGEND

Existing Pumphouse Area.

The approx. 58 acres the subject of this grant of easement.

CARLIN GOLD MINING CO.
HOLDS CLAIM JOHN NO. 37

CARLIN GOLD MINING CO.
EUREKA COUNTY, NEVADA

EXHIBIT "A"

SCALE: 1" = 1000'

DRAWN BY: J.G.M. 11-13-73