

CERTIFICATE OF LOCATION OF LODE CLAIM

THIS IS TO CERTIFY that the Susie 1 Lode Mining Claim has been located and claimed this 30 day of May, 1974, by Robert L. Akright, whose post-office address appears below, who is a citizen of the United States of America.

The general course of said lode or vein is NORTH and SOUTH.

The claim is situated in the Maggie Creek Mining District, Eureka County, State of Nevada, and is described in respect to Section 16, Township 34 North, Range 51 East.

The locator claims 50 feet in a NORTH direction and 1450 feet in a SOUTH direction from the point of discovery, with a width of 300 feet on each side of the center of the vein or lode along the entire length of said claim.

The location work consists of the making of maps as provided in NRS 517.040.

From Corner No. 1, a post marked NE Cor. Susie 1, thence in a SOUTHERLY direction 750 feet to Post No. 2, marked EAST SC Susie 1, thence in a SOUTHERLY direction 750 feet to Corner No. 3, a post marked SE Cor. Susie 1, thence in a WESTERLY direction 600 feet to Corner No. 4, marked SW Cor. Susie 1, thence in a NORTHERLY direction 750 feet to Post No. 5, marked WEST SC Susie 1, thence in a NORTHERLY direction 750 feet to Corner No. 6, a Post marked NW Cor. Susie 1, thence in a EASTERLY direction 600 feet to the point of beginning.

Each of the above described monuments is a post at least four inches in diameter, five feet in length, set one foot in the ground.

Robert L. Akright
Robert L. Akright
6073 W. 44th Avenue
Wheat Ridge, Colorado 80033

Donna S. Hendrix
Witness

RECORDED AT THE REQUEST OF Robert L. Akright
on June 4, 1974, at 55 min., post 3 P. M. In
Book 48 of OFFICIAL RECORDS, page 62 RECORDS OF
EUREKA COUNTY, NEVADA Willis A. DePaoli Recorder
File No. 58464 Fee \$ 1.00

FILE NO. 58464

BOOK 48 PAGE 062

CERTIFICATE OF LOCATION OF LODE CLAIM

THIS IS TO CERTIFY that the Susie 2 Lode Mining Claim has been located and claimed this 30 day of May, 1974, by Robert L. Akright, whose post-office address appears below, who is a citizen of the United States of America.

The general course of said lode or vein is NORTH and SOUTH.

The claim is situated in the Maggie Creek Mining District, Eureka County, State of Nevada, and is described in respect to Section 16, Township 34 North, Range 51 East.

The locator claims 50 feet in a SOUTHERLY direction and 1450 feet in a NORTHERLY direction from the point of discovery, with a width of 300 feet on each side of the center of the vein or lode along the entire length of said claim.

The location work consists of the making of maps as provided in NRS 517.040.

From Corner No. 1, a post marked SW Cor. Susie 2, thence in a NORTHERLY direction 750 feet to Post No. 2, marked WEST SC Susie 2, thence in a NORTHERLY direction 750 feet to Corner No. 3, a post marked NW Cor. Susie 2, thence in a EASTERLY direction 600 feet to Corner No. 4, marked NE Cor. Susie 2, thence in a SOUTHERLY direction 750 feet to Post No. 5, marked EAST SC Susie 2, thence in a SOUTHERLY direction 750 feet to Corner No. 6, a Post marked SE Cor. Susie 2, thence in a WESTERLY direction 600 feet to the point of beginning.

Each of the above described monuments is a post at least four inches in diameter, five feet in length, set one foot in the ground.

Robert L. Akright
Robert L. Akright
6073 W. 44th Avenue
Wheat Ridge, Colorado 80033

Wonna S. Hendrix
Witness

RECORDED AT THE REQUEST OF Robert L. Akright
on June 4 19 74 at 55 m/m. post 3 P. M. h
Book 48 of OFFICIAL RECORDS, page 63 RECORDS OF
EUREKA COUNTY, NEVADA Thelma A. DePaolo Recorder
File No. 58465 Fee \$ 1.00
FILE NO. 58465

BOOK 48 PAGE 063

CERTIFICATE OF LOCATION OF LODE CLAIM

THIS IS TO CERTIFY that the Susie 3 Lode Mining Claim has been located and claimed this 30 day of May, 1974, by Robert L. Akright, whose post-office address appears below, who is a citizen of the United States of America.

The general course of said lode or vein is NORTH and SOUTH.

The claim is situated in the Maggie Creek Mining District, Eureka County, State of Nevada, and is described in respect to Section 16, Township 34 North, Range 51 East.

The locator claims 50 feet in a NORTH direction and 1450 feet in a SOUTH direction from the point of discovery, with a width of 300 feet on each side of the center of the vein or lode along the entire length of said claim.

The location work consists of the making of maps as provided in NRS 517.040.

From Corner No. 1, a post marked NE Cor. Susie 3, thence in a SOUTHERLY direction 750 feet to Post No. 2, marked EAST SC Susie 3, thence in a SOUTHERLY direction 750 feet to Corner No. 3, a post marked SE Cor. Susie 3, thence in a WESTERLY direction 600 feet to Corner No. 4, marked SW Cor. Susie 3, thence in a NORTHERLY direction 750 feet to Post No. 5, marked WEST SC Susie 3, thence in a NORTHERLY direction 750 feet to Corner No. 6, a Post marked NW Cor. Susie 3, thence in a EASTERLY direction 600 feet to the point of beginning.

Each of the above described monuments is a post at least four inches in diameter, five feet in length, set one foot in the ground.

Robert L. Akright
Robert L. Akright
6073 W. 44th Avenue
Wheat Ridge, Colorado 80033

Donna A. Hendrix
Witness

RECORDED AT THE REQUEST OF Robert L. Akright
on June 4, 1974, at 55 mins. past 3 P. M. in
Book 48 of OFFICIAL RECORDS, page 64 RECORDS OF
EUREKA COUNTY, NEVADA. John A. DePaoli Recorder
File No. 58466 Fee \$ 1.00
FILE NO. 58466

48 064
PAGE

CERTIFICATE OF LOCATION OF LODE CLAIM

THIS IS TO CERTIFY that the Susie 4 Lode Mining Claim has been located and claimed this 30 day of May, 1974, by Robert L. Akright, whose post-office address appears below, who is a citizen of the United States of America.

The general course of said lode or vein is NORTH and SOUTH.

The claim is situated in the Maggie Creek Mining District, Eureka County, State of Nevada, and is described in respect to Section 16, Township 34 North, Range 51 East.

The locator claims 50 feet in a SOUTHERLY direction and 1450 feet in a NORTHERLY direction from the point of discovery, with a width of 300 feet on each side of the center of the vein or lode along the entire length of said claim.

The location work consists of the making of maps as provided in NRS 517,040.

From Corner No. 1, a post marked SW Cor. Susie 4, thence in a NORTHERLY direction 750 feet to Post No. 2, marked WEST SC Susie 4, thence in a NORTHERLY direction 750 feet to Corner No. 3, a post marked NW Cor. Susie 4, thence in a EASTERLY direction 600 feet to Corner No. 4, marked NE Cor. Susie 4, thence in a SOUTHERLY direction 750 feet to Post No. 5, marked EAST SC Susie 4, thence in a SOUTHERLY direction 750 feet to Corner No. 6, a Post marked SE Cor. Susie 4, thence in a WESTERLY direction 600 feet to the point of beginning.

Each of the above described monuments is a post at least four inches in diameter, five feet in length, set one foot in the ground.

Robert L. Akright
Robert L. Akright
6073 W. 44th Avenue
Wheat Ridge, Colorado 80033

Donna J. Hendrix
Witness

RECORDED AT THE REQUEST OF Robert L. Akright
on June 4, 19 74 at 55 min. past 3 P. M. in
book 48 of OFFICIAL RECORDS, page 65, RECORDS OF
EUREKA COUNTY, NEVADA, William A. DePaoli Recorder
File No. 58467 Fee \$ 1.00
FILE NO. 58467

BOOK 48 PAGE 065

CERTIFICATE OF LOCATION OF LODE CLAIM

THIS IS TO CERTIFY that the Susie 5 Lode Mining Claim has been located and claimed this 30 day of May, 1974, by Robert L. Akright, whose post-office address appears below, who is a citizen of the United States of America.

The general course of said lode or vein is NORTH and SOUTH.


The claim is situated in the Maggie Creek Mining District, Eureka County, State of Nevada, and is described in respect to Section 16, Township 34 North, Range 51 East.


The locator claims 50 feet in a NORTH direction and 1450 feet in a SOUTH direction from the point of discovery, with a width of 300 feet on each side of the center of the vein or lode along the entire length of said claim.

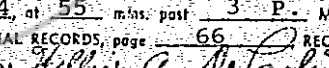
The location work consists of the making of maps as provided in NRS 517.040.

From Corner No. 1, a post marked NE Cor. Susie 5, thence in a SOUTHERLY direction 750 feet to Post No. 2, marked EAST SC Susie 5, thence in a SOUTHERLY direction 750 feet to Corner No. 3, a post marked SE Cor. Susie 5, thence in a WESTERLY direction 600 feet to Corner No. 4, marked SW Cor. Susie 5, thence in a NORTHERLY direction 750 feet to Post No. 5, marked WEST SC Susie 5, thence in a NORTHERLY direction 750 feet to Corner No. 6, a Post marked NW Cor. Susie 5, thence in a EASTERLY direction 600 feet to the point of beginning.

Each of the above described monuments is a post at least four inches in diameter, five feet in length, set one foot in the ground.


Robert L. Akright
6073 W. 44th Avenue
Wheat Ridge, Colorado 80033


Donna S. Hendrix
Witness

RECORDED AT THE REQUEST OF Robert L. Akright
on June 4, 1974, at 55 m.m.s. post 3 P. M. in
Book 48 of OFFICIAL RECORDS, page 66 RECORDS OF
EUREKA COUNTY, NEVADA  Recorder.
File No. 58468 Fee \$ 1.00
FILE NO. 58468

48 066
PAGE

CERTIFICATE OF LOCATION OF LODE CLAIM

THIS IS TO CERTIFY that the Susie 6 Lode Mining Claim has been located and claimed this 30 day of May, 1974, by Robert L. Akright, whose post-office address appears below, who is a citizen of the United States of America.

The general course of said lode or vein is NORTH and SOUTH.

The claim is situated in the Maggie Creek Mining District, Eureka County, State of Nevada, and is described in respect to Section 16, Township 34 North, Range 51 East.

The locator claims 50 feet in a SOUTHERLY direction and 1450 feet in a NORTHERLY direction from the point of discovery, with a width of 300 feet on each side of the center of the vein or lode along the entire length of said claim.

The location work consists of the making of maps as provided in NRS 517.040.

From Corner No. 1, a post marked SW Cor. Susie 6, thence in a NORTHERLY direction 750 feet to Post No. 2, marked WEST SC Susie 6, thence in a NORTHERLY direction 750 feet to Corner No. 3, a post marked NW Cor. Susie 6, thence in a EASTERLY direction 600 feet to Corner No. 4, marked NE Cor. Susie 6, thence in a SOUTHERLY direction 750 feet to Post No. 5, marked EAST SC Susie 6, thence in a SOUTHERLY direction 750 feet to Corner No. 6, a Post marked SE Cor. Susie 6, thence in a WESTERLY direction 600 feet to the point of beginning.

Each of the above described monuments is a post at least four inches in diameter, five feet in length, set one foot in the ground.

Robert L. Akright
Robert L. Akright
6073 W. 44th Avenue
Wheat Ridge, Colorado 80033

Donna A. Hendrix
Witness

RECORDED AT THE REQUEST OF Robert L. Akright
June 4, 1974, at 55 mins. past 3 P. M. in
Book 48 of OFFICIAL RECORDS, page 67
EUREKA COUNTY, NEVADA Helen A. DePaolo Recorder
File No. 58469 Fee \$ 1.00
FILE NO. 58469

BOOK 48 PAGE 067

CERTIFICATE OF LOCATION OF LOBE CLAIM

THIS IS TO CERTIFY that the Susie 7 Lode Mining Claim has been located and claimed this 30 day of May, 1974, by Robert L. Akright, whose post-office address appears below, who is a citizen of the United States of America.

The general course of said lode or vein is NORTH and SOUTH.

The claim is situated in the Maggie Creek Mining District, Eureka County, State of Nevada, and is described in respect to Section 16, Township 34 North, Range 51 East.

The locator claims 50 feet in a NORTH direction and 1450 feet in a SOUTH direction from the point of discovery, with a width of 300 feet on each side of the center of the vein or lode along the entire length of said claim.

The location work consists of the making of maps as provided in NRS 517.040.

From Corner No. 1, a post marked NE Cor. Susie 7, thence in a SOUTHERLY direction 750 feet to Post No. 2, marked EAST SC Susie 7, thence in a SOUTHERLY direction 750 feet to Corner No. 3, a post marked SE Cor. Susie 7, thence in a WESTERLY direction 600 feet to Corner No. 4, marked Cor. Susie 7, thence in a NORTHERLY direction 750 feet to Post No. 5, marked WEST SC Susie 7, thence in a NORTHERLY direction 750 feet to Corner No. 6, a Post marked NW Cor. Susie 7, thence in a EASTERLY direction 600 feet to the point of beginning.

Each of the above described monuments is a post at least four inches in diameter, five feet in length, set one foot in the ground.

Robert L. Akright
Robert L. Akright
6073 W. 44th Avenue
Wheat Ridge, Colorado 80033

Donna S. Hendrix
Witness

RECORDED AT THE REQUEST OF Robert L. Akright
June 4, 1974 at 55 m.m. past 3 P. M.
Book 48 of OFFICIAL RECORDS, page 68 RECORDS OF
EUREKA COUNTY, NEVADA John A. DeFazio Recorder
File No. 58470 Fee \$ 1.00

FILE NO. 58470

48 PAGE 068

CERTIFICATE OF LOCATION OF LORE CLAIM

THIS IS TO CERTIFY that the Susie 8 Lode Mining Claim has been located and claimed this 30 day of May, 1974, by Robert L. Akright, whose post-office address appears below, who is a citizen of the United States of America.

The general course of said lode or vein is NORTH and SOUTH.

The claim is situated in the Maggie Creek Mining District, Eureka County, State of Nevada, and is described in respect to Section 16, Township 34 North, Range 51 East.

The locator claims 50 feet in a SOUTHERLY direction and 1450 feet in a NORTHERLY direction from the point of discovery, with a width of 300 feet on each side of the center of the vein or lode along the entire length of said claim.

The location work consists of the making of maps as provided in NRS 517.040.

From Corner No. 1, a post marked SW Cor. Susie 8, thence in a NORTHERLY direction 750 feet to Post No. 2, marked WEST SC Susie 8, thence in a NORTHERLY direction 750 feet to Corner No. 3, a post marked NW Cor. Susie 8, thence in a EASTERLY direction 600 feet to Corner No. 4, marked NE Cor. Susie 8, thence in a SOUTHERLY direction 750 feet to Post No. 5, marked EAST SC Susie 8, thence in a SOUTHERLY direction 750 feet to Corner No. 6, a Post marked SE Cor. Susie 8, thence in a WESTERLY direction 600 feet to the point of beginning.

Each of the above described monuments is a post at least four inches in diameter, five feet in length, set one foot in the ground.

Robert L. Akright
Robert L. Akright
6073 W. 44th Avenue
Wheat Ridge, Colorado 80033

Monna S. Hendrix
Witness

FILED AT THE REQUEST OF Robert L. Akright
June 4, 1974 at 55 mins. past 3 P. M.
Book 48 of OFFICIAL RECORDS, page 69 RECORDS OF
EUREKA COUNTY, NEVADA Hollis A. DePaolo Recorder
File No. 58471 Fee \$ 1.00
FILE NO. 58471

BOOK 48 PAGE 069

CERTIFICATE OF LOCATION OF LODE CLAIM

THIS IS TO CERTIFY that the Susie 9 Lode Mining Claim has been located and claimed this 30 day of May, 1974, by Robert L. Akright, whose post-office address appears below, who is a citizen of the United States of America.

The general course of said lode or vein is NORTH and SOUTH.

The claim is situated in the Maggie Creek Mining District, Eureka County, State of Nevada, and is described in respect to Section 16, Township 34 North, Range 51 East.

The locator claims 50 feet in a NORTH direction and 1450 feet in a SOUTH direction from the point of discovery, with a width of 300 feet on each side of the center of the vein or lode along the entire length of said claim.

The location work consists of the making of maps as provided in NRS 517.040.

From Corner No. 1, a post marked NE Cor. Susie 9, thence in a SOUTHERLY direction 750 feet to Post No. 2, marked EAST SC Susie 9, thence in a SOUTHERLY direction 750 feet to Corner No. 3, a post marked SE Cor. Susie 9, thence in a WESTERLY direction 600 feet to Corner No. 4, marked SW Cor. Susie 9, thence in a NORTHERLY direction 750 feet to Post No. 5, marked WEST SC Susie 9, thence in a NORTHERLY direction 750 feet to Corner No. 6, a Post marked NW Cor. Susie 9, thence in a EASTERLY direction 600 feet to the point of beginning.

Each of the above described monuments is a post at least four inches in diameter, five feet in length, set one foot in the ground.

Robert L. Akright
Robert L. Akright
6073 W. 44th Avenue
Wheat Ridge, Colorado 80033

Donna S. Hendrick
Witness

RECORDED AT THE REQUEST OF Robert L. Akright
on June 4, 1974, at 55 mins. past 3 P. M. h
Book 48 of OFFICIAL RECORDS, page 70 RECORDS OF
EUREKA COUNTY, NEVADA. John A. Nozaki Recorder
File No. 58472 Fee \$ 1.00
FILE NO. 58472

BOOK 48 PAGE 070

58473

CERTIFICATE OF LOCATION OF LODE CLAIM

THIS IS TO CERTIFY that the Susie 10 Lode Mining Claim has been located and claimed this 30 day of May, 1974, by Robert L. Akright, whose post-office address appears below, who is a citizen of the United States of America.

The general course of said lode or vein is NORTH and SOUTH.

The claim is situated in the Maggie Creek Mining District, Eureka County, State of Nevada, and is described in respect to Section 16, Township 34 North, Range 51 East.

The locator claims 50 feet in a SOUTHERLY direction and 1450 feet in a NORTHERLY direction from the point of discovery, with a width of 300 feet on each side of the center of the vein or lode along the entire length of said claim.

The location work consists of the making of maps as provided in NRS 517.040.

From Corner No. 1, a post marked SW Cor. Susie 10, thence in a NORTHERLY direction 750 feet to Post No. 2, marked WEST SC Susie 10, thence in a NORTHERLY direction 750 feet to Corner No. 3, a post marked NW Cor. Susie 10, thence in a EASTERLY direction 600 feet to Corner No. 4, marked NE Cor. Susie 10, thence in a SOUTHERLY direction 750 feet to Post No. 5, marked EAST SC Susie 10, thence in a SOUTHERLY direction 750 feet to Corner No. 6, a Post marked SE Cor. Susie 10, thence in a WESTERLY direction 600 feet to the point of beginning.

Each of the above described monuments is a post at least four inches in diameter, five feet in length, set one foot in the ground.

Robert L. Akright
Robert L. Akright
6073 W. 44th Avenue
Wheat Ridge, Colorado 80033

Donna S. Hendrick
Witness

FILED AT THE REQUEST OF Robert L. Akright
on June 4, 19 74, at 55 min. post 3 P. M. in
Book 48 of OFFICIAL RECORDS, page 71 RECORDS OF
EUREKA COUNTY, NEVADA Willis A. DePaolo Recorder
File No. 58473 Fee \$ 1.00
FILE NO. 58473

BOOK 48 PAGE 071

58474

CERTIFICATE OF LOCATION OF LODE CLAIM

THIS IS TO CERTIFY that the Susie 11 Lode Mining Claim has been located and claimed this 30 day of May, 1974, by Robert L. Akright, whose post-office address appears below, who is a citizen of the United States of America.

The general course of said lode or vein is NORTH and SOUTH.

The claim is situated in the Maggie Creek Mining District, Eureka County, State of Nevada, and is described in respect to Section 16, Township 34 North, Range 51 East.

The locator claims 50 feet in a NORTH direction and 1450 feet in a SOUTH direction from the point of discovery, with a width of 300 feet on each side of the center of the vein or lode along the entire length of said claim.

The location work consists of the making of maps as provided in NRS 517.040.

From Corner No. 1, a post marked NE Cor. Susie 11, thence in a SOUTHERLY direction 750 feet to Post No. 2, marked EAST SC Susie 11, thence in a SOUTHERLY direction 750 feet to Corner No. 3, a post marked SE Cor. Susie 11, thence in a WESTERLY direction 600 feet to Corner No. 4, marked SW Cor. Susie 11, thence in a NORTHERLY direction 750 feet to Post No. 5, marked WEST SC Susie 11, thence in a NORTHERLY direction 750 feet to Corner No. 6, a Post marked NW Cor. Susie 11, thence in a EASTERLY direction 600 feet to the point of beginning.

Each of the above described monuments is a post at least four inches in diameter, five feet in length, set one foot in the ground.

Robert L. Akright
Robert L. Akright
6073 W. 44th Avenue
Wheat Ridge, Colorado 80033

Monna L. Hendrix
Witness

RECORDED AT THE REQUEST OF Robert L. Akright
June 4, 1974, at 55 min. past 3 P. M.
Book 48 of OFFICIAL RECORDS, page 72 RECORDS OF
EUREKA COUNTY, NEVADA Hollis A. DeLoe Recorder
File No. 58474 Fee \$ 1.00
FILE NO. 58474

BOOK 48 PAGE 072

CERTIFICATE OF LOCATION OF LODE CLAIM

THIS IS TO CERTIFY that the Susie 12 Lode Mining Claim has been located and claimed this 30 day of May, 1974, by Robert L. Akright, whose post-office address appears below, who is a citizen of the United States of America.

The general course of said lode or vein is NORTH and SOUTH.

The claim is situated in the Maggie Creek Mining District, Eureka County, State of Nevada, and is described in respect to Section _____, Township 34 North, Range 51 East.

The locator claims 50 feet in a SOUTHERLY direction and 1450 feet in a NORTHERLY direction from the point of discovery, with a width of 300 feet on each side of the center of the vein or lode along the entire length of said claim.

The location work consists of the making of maps as provided in NRS 517.040.

From Corner No. 1, a post marked SW Cor. Susie 12, thence in a NORTHERLY direction 750 feet to Post No. 2, marked WEST SC Susie 12, thence in a NORTHERLY direction 750 feet to Corner No. 3, a post marked NW Cor. Susie 12, thence in a EASTERLY direction 600 feet to Corner No. 4, marked NE Cor. Susie 12, thence in a SOUTHERLY direction 750 feet to Post No. 5, marked EAST SC Susie 12, thence in a SOUTHERLY direction 750 feet to Corner No. 6, a Post marked SE Cor. Susie 12, thence in a WESTERLY direction 600 feet to the point of beginning.

Each of the above described monuments is a post at least four inches in diameter, five feet in length, set one foot in the ground.

Robert L. Akright
Robert L. Akright
6073 W. 44th Avenue
Wheat Ridge, Colorado 80033

Donna L. Hendrix
Witness

RECORDED AT THE REQUEST OF Robert L. Akright
on June 4 1974, at 55 mins. past 3 P. M.
Book 48 of OFFICIAL RECORDS, page 73 RECORDS OF
EUREKA COUNTY, NEVADA William A. McLaughlin Recorder
File No. 58475 Fee \$ 1.00
FILE NO. 58475

BOOK 48 PAGE 073

CERTIFICATE OF LOCATION OF LODE CLAIM

THIS IS TO CERTIFY that the Susie 13 Lode Mining Claim has been located and claimed this 30 day of May, 1974, by Robert L. Akright, whose post-office address appears below, who is a citizen of the United States of America.

The general course of said lode or vein is NORTH and SOUTH.

The claim is situated in the Maggie Creek Mining District, Eureka County, State of Nevada, and is described in respect to Section 16, Township 34 North, Range 51 East.

The locator claims 50 feet in a NORTH direction and 1450 feet in a SOUTH direction from the point of discovery, with a width of 300 feet on each side of the center of the vein or lode along the entire length of said claim.

The location work consists of the making of maps as provided in NRS 517.040.

From Corner No. 1, a post marked NE Cor. Susie 13, thence in a SOUTHERLY direction 750 feet to Post No. 2, marked EAST SC Susie 13, thence in a SOUTHERLY direction 750 feet to Corner No. 3, a post marked SE Cor. Susie 13, thence in a WESTERLY direction 600 feet to Corner No. 4, marked SW Cor. Susie 13, thence in a NORTHERLY direction 750 feet to Post No. 5, marked WEST SC Susie 13, thence in a NORTHERLY direction 750 feet to Corner No. 6, a Post marked NW Cor. Susie 13, thence in a EASTERLY direction 600 feet to the point of beginning.

Each of the above described monuments is a post at least four inches in diameter, five feet in length, set one foot in the ground.

Robert L. Akright
Robert L. Akright
6073 W. 44th Avenue
Wheat Ridge, Colorado 80033

Donna L. Hendrix
Witness

RECORDED AT THE REQUEST OF Robert L. Akright
on June 4, 1974, at 55 min. past 3 P. M.
Book 48 of OFFICIAL RECORDS, page 74 RECORDS OF
EUREKA COUNTY, NEVADA Robert L. Akright Recorder
File No. 58476 Fee \$ 1.00
FILE NO. 58476

BOOK 48 PAGE 074

CERTIFICATE OF LOCATION OF LODE CLAIM

THIS IS TO CERTIFY that the Susie 14 Lode Mining Claim has been located and claimed this 30 day of May, 1974, by Robert L. Akright, whose post-office address appears below, who is a citizen of the United States of America.

The general course of said lode or vein is NORTH and SOUTH.

The claim is situated in the Maggie Creek Mining District, Eureka County, State of Nevada, and is described in respect to Section _____, Township 34 North, Range 51 East.

The locator claims 50 feet in a SOUTHERLY direction and 1450 feet in a NORTHERLY direction from the point of discovery, with a width of 300 feet on each side of the center of the vein or lode along the entire length of said claim.

The location work consists of the making of maps as provided in NRS 517.040.

From Corner No. 1, a post marked SW Cor. Susie 14, thence in a NORTHERLY direction 750 feet to Post No. 2, marked WEST SC Susie 14, thence in a NORTHERLY direction 750 feet to Corner No. 3, a post marked NW Cor. Susie 14, thence in a EASTERLY direction 600 feet to Corner No. 4, marked NE Cor. Susie 14, thence in a SOUTHERLY direction 750 feet to Post No. 5, marked EAST SC Susie 14, thence in a SOUTHERLY direction 750 feet to Corner No. 6, a Post marked SE Cor. Susie 14, thence in a WESTERLY direction 600 feet to the point of beginning.

Each of the above described monuments is a post at least four inches in diameter, five feet in length, set one foot in the ground.

Robert L. Akright
Robert L. Akright
6073 W. 44th Avenue
Wheat Ridge, Colorado 80033

Lonna A. Hendrix
Witness

RECORDED AT THE REQUEST OF Robert L. Akright
on June 4 1974 at 55 mins. past 3 P. M.
Book 48 of OFFICIAL RECORDS, page 75
EUREKA COUNTY, NEVADA Hollis A. DeLoe Recorder
File No. 58477 Fee \$ 1.00
FILE NO. 58477

BOOK 48 PAGE 075

CERTIFICATE OF LOCATION OF LODE CLAIM

THIS IS TO CERTIFY that the Susie 15 Lode Mining Claim has been located and claimed this 30 day of May, 1974, by Robert L. Akright, whose post-office address appears below, who is a citizen of the United States of America.

The general course of said lode or vein is NORTH and SOUTH.

The claim is situated in the Maggie Creek Mining District, Eureka County, State of Nevada, and is described in respect to Section 16, Township 34 North, Range 51 East.

The locator claims 50 feet in a NORTH direction and 1450 feet in a SOUTH direction from the point of discovery, with a width of 300 feet on each side of the center of the vein or lode along the entire length of said claim.

The location work consists of the making of maps as provided in NRS 517.040.

From Corner No. 1, a post marked NE Cor. Susie 15, thence in a SOUTHERLY direction 750 feet to Post No. 2, marked EAST SC Susie 15, thence in a SOUTHERLY direction 750 feet to Corner No. 3, a post marked SE Cor. Susie 15, thence in a WESTERLY direction 600 feet to Corner No. 4, marked SW Cor. Susie 15, thence in a NORTHERLY direction 750 feet to Post No. 5, marked WEST SC Susie 15, thence in a NORTHERLY direction 750 feet to Corner No. 6, a Post marked NW Cor. Susie 15, thence in a EASTERLY direction 600 feet to the point of beginning.

Each of the above described monuments is a post at least four inches in diameter, five feet in length, set one foot in the ground.

Robert L. Akright
Robert L. Akright
6073 W. 44th Avenue
Wheat Ridge, Colorado 80033

Donna L. Hendrix
Witness

RECORDED AT THE REQUEST OF Robert L. Akright
on June 4, 19 74, at 55 mins. past 3 P. M. in
Book 48 of OFFICIAL RECORDS, page 76 RECORDS OF
EUREKA COUNTY, NEVADA John A. DeFazio Recorder
File No. 58478 Fee \$ 1.00
FILE NO. 58478

BOOK 48 PAGE 076

CERTIFICATE OF LOCATION OF LOBE CLAIM

THIS IS TO CERTIFY that the Susie 16 Lode Mining Claim has been located and claimed this 30 day of May, 1974, by Robert L. Akright, whose post-office address appears below, who is a citizen of the United States of America.

The general course of said lode or vein is NORTH and SOUTH.

The claim is situated in the Maggie Creek Mining District, Eureka County, State of Nevada, and is described in respect to Section 16, Township 34 North, Range 51 East.

The locator claims 50 feet in a SOUTHERLY direction and 1450 feet in a NORTHERLY direction from the point of discovery, with a width of 300 feet on each side of the center of the vein or lode along the entire length of said claim.

The location work consists of the making of maps as provided in NRS 517.040.

From Corner No. 1, a post marked SW Cor. Susie 16, thence in a NORTHERLY direction 750 feet to Post No. 2, marked WEST SC Susie 16, thence in a NORTHERLY direction 750 feet to Corner No. 3, a post marked NW Cor. Susie 16, thence in a EASTERLY direction 600 feet to Corner No. 4, marked NE Cor. Susie 16, thence in a SOUTHERLY direction 750 feet to Post No. 5, marked EAST SC Susie 16, thence in a SOUTHERLY direction 750 feet to Corner No. 6, a Post marked SE Cor. Susie 16, thence in a WESTERLY direction 600 feet to the point of beginning.

Each of the above described monuments is a post at least four inches in diameter, five feet in length, set one foot in the ground.

Robert L. Akright
Robert L. Akright
6073 W. 44th Avenue
Wheat Ridge, Colorado 80033

Donna S. Hendrix
Witness

RECORDED AT THE REQUEST OF Robert L. Akright
on June 4, 1974, at 55 mins. past 3 P. M. in
Book 48 of OFFICIAL RECORDS, page 77 RECORDS OF
EUREKA COUNTY, NEVADA William A. DePaolo Recorder
File No. 58479 Fee \$ 1.00

FILE NO. 58479

BOOK 48 PAGE 077

CERTIFICATE OF LOCATION OF LODE CLAIM

THIS IS TO CERTIFY that the Susie 17 Lode Mining Claim has been located and claimed this 30 day of May, 1974, by Robert L. Akright, whose post-office address appears below, who is a citizen of the United States of America.

The general course of said lode or vein is NORTH and SOUTH.

The claim is situated in the Maggie Creek Mining District, Eureka County, State of Nevada, and is described in respect to Section 16, Township 34 North, Range 51 East.

The locator claims 50 feet in a NORTH direction and 1450 feet in a SOUTH direction from the point of discovery, with a width of 300 feet on each side of the center of the vein or lode along the entire length of said claim.

The location work consists of the making of maps as provided in NRS 517.040.

From Corner No. 1, a post marked NE Cor. Susie 17, thence in a SOUTHERLY direction 750 feet to Post No. 2, marked EAST SC Susie 17, thence in a SOUTHERLY direction 750 feet to Corner No. 3, a post marked SE Cor. Susie 17, thence in a WESTERLY direction 600 feet to Corner No. 4, marked SW Cor. Susie 17, thence in a NORTHERLY direction 750 feet to Post No. 5, marked WEST SC Susie 17, thence in a NORTHERLY direction 750 feet to Corner No. 6, a Post marked NW Cor. Susie 17, thence in a EASTERLY direction 600 feet to the point of beginning.

Each of the above described monuments is a post at least four inches in diameter, five feet in length, set one foot in the ground.

Robert L. Akright
Robert L. Akright
6073 W. 44th Avenue
Wheat Ridge, Colorado 80033

Blonna L. Hendrix
Witness

RECORDED AT THE REQUEST OF Robert L. Akright
on June 4, 1974, at 55 mins. past 3 P. M. by
Book 48 of OFFICIAL RECORDS, page 78, RECORDS OF
EUREKA COUNTY, NEVADA. William A. DeLoe Recorder
File No. 58480 Fee \$1.00
FILE NO. 58480

BOOK 48 PAGE 078

CERTIFICATE OF LOCATION OF LODE CLAIM

THIS IS TO CERTIFY that the Susie 18 Lode Mining Claim has been located and claimed this 30 day of May, 1974, by Robert L. Akright, whose post-office address appears below, who is a citizen of the United States of America.

The general course of said lode or vein is NORTH and SOUTH.

The claim is situated in the Maggie Creek Mining District, Eureka County, State of Nevada, and is described in respect to Section 16, Township 34 North, Range 51 East.

The locator claims 50 feet in a SOUTHERLY direction and 1450 feet in a NORTHERLY direction from the point of discovery, with a width of 300 feet on each side of the center of the vein or lode along the entire length of said claim.

The location work consists of the making of maps as provided in NRS 517.040.

From Corner No. 1, a post marked SW Cor. Susie 18, thence in a NORTHERLY direction 750 feet to Post No. 2, marked WEST SC Susie 18, thence in a NORTHERLY direction 750 feet to Corner No. 3, a post marked NW Cor. Susie 18, thence in a EASTERLY direction 600 feet to Corner No. 4, marked Cor. Susie 18, thence in a SOUTHERLY direction 750 feet to Post No. 5, marked EAST SC Susie 18, thence in a SOUTHERLY direction 750 feet to Corner No. 6, a Post marked SE Cor. Susie 18, thence in a WESTERLY direction 600 feet to the point of beginning.

Each of the above described monuments is a post at least four inches in diameter, five feet in length, set one foot in the ground.

Robert L. Akright
Robert L. Akright
6073 W. 44th Avenue
Wheat Ridge, Colorado 80033

Donna L. Hendrix
Witness

RECORDED AT THE REQUEST OF Robert L. Akright
on June 4, 1974, at 55 min. past 3 P. M. in
Book 48 of OFFICIAL RECORDS, page 79, RECORDS OF
EUREKA COUNTY, NEVADA Shelley A. McFarlane Recorder
File No. 58481 Fee \$ 1.00

FILE NO. 58481

BOOK 48 PAGE 079

CERTIFICATE OF LOCATION OF LOSE CLAIM

THIS IS TO CERTIFY that the Susie 19 Lode Mining Claim has been located and claimed this 29 day of May, 1974, by Robert L. Akright, whose post-office address appears below, who is a citizen of the United States of America:

The general course of said lode or vein is NORTH and SOUTH.

The claim is situated in the Maggie Creek Mining District, Eureka County, State of Nevada, and is described in respect to Section 16, Township 34 North, Range 51 East.

The locator claims 50 feet in a NORTH direction and 1450 feet in a SOUTH direction from the point of discovery, with a width of 300 feet on each side of the center of the vein or lode along the entire length of said claim.

The location work consists of the making of maps as provided in NRS 517.040.

From Corner No. 1, a post marked NE Cor. Susie 19, thence in a SOUTHERLY direction 750 feet to Post No. 2, marked EAST SC Susie 19, thence in a SOUTHERLY direction 750 feet to Corner No. 3, a post marked SE Cor. Susie 19, thence in a Westerly direction 600 feet to Corner No. 4, marked SW Cor. Susie 19, thence in a NORTHERLY direction 750 feet to Post No. 5, marked WEST SC Susie 19, thence in a NORTHERLY direction 750 feet to Corner No. 6, a Post marked NW Cor. Susie 19, thence in a EASTERLY direction 600 feet to the point of beginning.

Each of the above described monuments is a post at least four inches in diameter, five feet in length, set one foot in the ground.

Robert L. Akright
Robert L. Akright
6073 W. 44th Avenue
Wheat Ridge, Colorado 80033

Donna J. Hendrix
Witness

FILED AT THE REQUEST OF Robert L. Akright
on June 4 1974 at 55 mins. past 3 P. M. in
Book 48 of OFFICIAL RECORDS, page 80 RECORDS OF
EUREKA COUNTY, NEVADA Hollis G. DePaoli Recorder
File No. 58482 Fee \$ 1.00
FILE NO. 58482

BOOK 48 PAGE 080

CERTIFICATE OF LOCATION OF LODE CLAIM

THIS IS TO CERTIFY that the Susie 20 Lode Mining Claim has been located and claimed this 29 day of May, 1974, by Robert L. Akright, whose post-office address appears below, who is a citizen of the United States of America.

The general course of said lode or vein is NORTH and SOUTH.


The claim is situated in the Maggie Creek Mining District, Eureka County, State of Nevada, and is described in respect to Section 16, Township 34 North, Range 51 East.


The locator claims 50 feet in a SOUTHERLY direction and 1450 feet in a NORTHERLY direction from the point of discovery, with a width of 300 feet on each side of the center of the vein or lode along the entire length of said claim.

The location work consists of the making of maps as provided in NRS 517.040.

From Corner No. 1, a post marked SW Cor. Susie 20, thence in a NORTHERLY direction 750 feet to Post No. 2, marked WEST SC Susie 20, thence in a NORTHERLY direction 750 feet to Corner No. 3, a post marked NW Cor. Susie 20, thence in a EASTERLY direction 600 feet to Corner No. 4, marked NE Cor. Susie 20, thence in a SOUTHERLY direction 750 feet to Post No. 5, marked EAST SC Susie 20, thence in a SOUTHERLY direction 750 feet to Corner No. 6, a Post marked SE Cor. Susie 20, thence in a WESTERLY direction 600 feet to the point of beginning.

Each of the above described monuments is a post at least four inches in diameter, five feet in length, set one foot in the ground.


Robert L. Akright
6073 W. 44th Avenue
Wheat Ridge, Colorado 80033


Donna S. Hendrix
Witness

RECORDED AT THE REQUEST OF Robert L. Akright
on June 4, 1974, at 55 mins. past 3 P. M. in
Book 48 of OFFICIAL RECORDS, page 81 RECORDS OF
EUREKA COUNTY, NEVADA Thelma A. DeLoach Recorder
File No. 58483 Fee \$ 1.00

FILE NO. 58483

BOOK 48 PAGE 081

CERTIFICATE OF LOCATION OF LODE CLAIM

THIS IS TO CERTIFY that the Susie 21 Lode Mining Claim has been located and claimed this 29 day of May, 1974, by Robert L. Akright, whose post-office address appears below, who is a citizen of the United States of America.

The general course of said lode or vein is NORTH and SOUTH.

The claim is situated in the Maggie Creek Mining District, Eureka County, State of Nevada, and is described in respect to Section 16, Township 34 North, Range 51 East.

The locator claims 50 feet in a NORTH direction and 1450 feet in a SOUTH direction from the point of discovery, with a width of 300 feet on each side of the center of the vein or lode along the entire length of said claim.

The location work consists of the making of maps as provided in NRS 517.040.

From Corner No. 1, a post marked NE Cor. Susie 21, thence in a SOUTHERLY direction 750 feet to Post No. 2, marked EAST SC Susie 21, thence in a SOUTHERLY direction 750 feet to Corner No. 3, a post marked SE Cor. Susie 21, thence in a WESTERLY direction 600 feet to Corner No. 4, marked SW Cor. Susie 21, thence in a NORTHERLY direction 750 feet to Post No. 5, marked WEST SC Susie 21, thence in a NORTHERLY direction 750 feet to Corner No. 6, a Post marked NW Cor. Susie 21, thence in a EASTERLY direction 600 feet to the point of beginning.

Each of the above described monuments is a post at least four inches in diameter, five feet in length, set one foot in the ground.

Robert L. Akright
Robert L. Akright
6073 W. 44th Avenue
Wheat Ridge, Colorado 80033

Donna L. Hendrix
Witness

RECORDED AT THE REQUEST OF Robert L. Akright
on June 4, 1974, at 55 mins. past 3 P. M. h
Book 48 of OFFICIAL RECORDS, page 82 RECORDS OF
EUREKA COUNTY, NEVADA Robert L. Akright Recorder
File No. 58484 Fee \$ 1.00
FILE NO. 58484

BOOK 48 PAGE 082

CERTIFICATE OF LOCATION OF LODE CLAIM

THIS IS TO CERTIFY that the Susie 22 Lode Mining Claim has been located and claimed this 29 day of May, 1974, by Robert L. Akright, whose post-office address appears below, who is a citizen of the United States of America.

The general course of said lode or vein is NORTH and SOUTH.

The claim is situated in the Maggie Creek Mining District, Eureka County, State of Nevada, and is described in respect to Section 16, Township 34 North, Range 51 East.

The locator claims 50 feet in a SOUTHERLY direction and 1450 feet in a NORTHERLY direction from the point of discovery, with a width of 300 feet on each side of the center of the vein or lode along the entire length of said claim.

The location work consists of the making of maps as provided in NRS 517.040.

From Corner No. 1, a post marked SW Cor. Susie 22, thence in a NORTHERLY direction 750 feet to Post No. 2, marked WEST SC Susie 22, thence in a NORTHERLY direction 750 feet to Corner No. 3, a post marked NW Cor. Susie 22, thence in a EASTERLY direction 600 feet to Corner No. 4, marked NE Cor. Susie 22, thence in a SOUTHERLY direction 750 feet to Post No. 5, marked EAST SC Susie 22, thence in a SOUTHERLY direction 750 feet to Corner No. 6, a Post marked SE Cor. Susie 22, thence in a WESTERLY direction 600 feet to the point of beginning.

Each of the above described monuments is a post at least four inches in diameter, five feet in length, set one foot in the ground.

Robert L. Akright
Robert L. Akright
6073 W. 44th Avenue
Wheat Ridge, Colorado 80033

Donna L. Hendrix
Witness

FILED AT THE REQUEST OF Robert L. Akright
on June 4 1974, at 55 mins. past 3 P. M. in
Book 48 of OFFICIAL RECORDS, page 83
EUREKA COUNTY, NEVADA William A. DePaolo Recorder
File No. 58485 Fee \$1.00

FILE NO. 58485

BOOK 48 PAGE 083

CERTIFICATE OF LOCATION OF LOSE CLAIM

THIS IS TO CERTIFY that the Susie 23 Lode Mining Claim has been located and claimed this 29 day of May, 1974, by Robert L. Akright, whose post-office address appears below, who is a citizen of the United States of America.

The general course of said lode or vein is NORTH and SOUTH.

The claim is situated in the Maggie Creek Mining District, Eureka County, State of Nevada, and is described in respect to Section 16, Township 34 North, Range 51 East.

The locator claims 50 feet in a NORTH direction and 1450 feet in a SOUTH direction from the point of discovery, with a width of 300 feet on each side of the center of the vein or lode along the entire length of said claim.

The location work consists of the making of maps as provided in NRS 517.040.

From Corner No. 1, a post marked NE Cor. Susie 23, thence in a SOUTHERLY direction 750 feet to Post No. 2, marked EAST SC Susie 23, thence in a SOUTHERLY direction 750 feet to Corner No. 3, a post marked SE Cor. Susie 23, thence in a WESTERLY direction 600 feet to Corner No. 4, marked SW Cor. Susie 23, thence in a NORTHERLY direction 750 feet to Post No. 5, marked WEST SC Susie 23, thence in a NORTHERLY direction 750 feet to Corner No. 6, a Post marked NW Cor. Susie 23, thence in a EASTERLY direction 600 feet to the point of beginning.

Each of the above described monuments is a post at least four inches in diameter, five feet in length, set one foot in the ground.

Robert L. Akright
Robert L. Akright
6073 W. 44th Avenue
Wheat Ridge, Colorado 80033

Donna L. Hendrix
Witness

RECORDED AT THE REQUEST OF Robert L. Akright
on June 4, 1974, at 55 mins. past 3 P. M.
Book 48 of OFFICIAL RECORDS, page 84 RECORDS OF
EUREKA COUNTY, NEVADA Hollen G. DePaolo Recorder
File No. 58486 Fee \$ 1.00
FILE NO. 58486

BOOK 48 PAGE 084

CERTIFICATE OF LOCATION OF LODE CLAIM

THIS IS TO CERTIFY that the Susie 24 Lode Mining Claim has been located and claimed this 29 day of May, 1974, by Robert L. Akright, whose post-office address appears below, who is a citizen of the United States of America.

The general course of said lode or vein is NORTH and SOUTH.

The claim is situated in the Maggie Creek Mining District, Eureka County, State of Nevada, and is described in respect to Section 10, Township 34 North, Range 51 East.

The locator claims 50 feet in a SOUTHERLY direction and 1450 feet in a NORTHERLY direction from the point of discovery, with a width of 300 feet on each side of the center of the vein or lode along the entire length of said claim.

The location work consists of the making of maps as provided in NRS 517.040.

From Corner No. 1, a post marked SW Cor. Susie 24, thence in a NORTHERLY direction 750 feet to Post No. 2, marked WEST SC Susie 24, thence in a NORTHERLY direction 750 feet to Corner No. 3, a post marked NW Cor. Susie 24, thence in a EASTERLY direction 600 feet to Corner No. 4, marked NE Cor. Susie 24, thence in a SOUTHERLY direction 750 feet to Post No. 5, marked EAST SC Susie 24, thence in a SOUTHERLY direction 750 feet to Corner No. 6, a Post marked SE Cor. Susie 24, thence in a WESTERLY direction 600 feet to the point of beginning.

Each of the above described monuments is a post at least four inches in diameter, five feet in length, set one foot in the ground.

Robert L. Akright
Robert L. Akright
6073 W. 44th Avenue
Wheat Ridge, Colorado 80033

Donna J. Hendrick
Witness

RECORDED AT THE REQUEST OF Robert L. Akright
on June 4, 1974, at 55 mins. past 3 P. M.
Book 48 of OFFICIAL RECORDS, page 85
EUREKA COUNTY, NEVADA William G. DePaolo Recorder
No. 58487 Fee \$ 1.00
FILE NO. 58487

BOOK 48 PAGE 085

CERTIFICATE OF LOCATION OF LODE CLAIM

THIS IS TO CERTIFY that the Susie 25 Lode Mining Claim has been located and claimed this 29 day of May, 1974, by Robert L. Akright, whose post-office address appears below, who is a citizen of the United States of America.

The general course of said lode or vein is NORTH and SOUTH.

The claim is situated in the Maggie Creek Mining District, Eureka County, State of Nevada, and is described in respect to Section 16, Township 34 North, Range 51 East.

The locator claims 50 feet in a NORTH direction and 1450 feet in a SOUTH direction from the point of discovery, with a width of 300 feet on each side of the center of the vein or lode along the entire length of said claim.

The location work consists of the making of maps as provided in NRS 517.040.

From Corner No. 1, a post marked NE Cor. Susie 25, thence in a SOUTHERLY direction 750 feet to Post No. 2, marked EAST SC Susie 25, thence in a SOUTHERLY direction 750 feet to Corner No. 3, a post marked Cor. Susie 25, thence in a WESTERLY direction 600 feet to Corner No. 4, marked SW Cor. Susie 25, thence in a NORTHERLY direction 750 feet to Post No. 5, marked WEST SC Susie 25, thence in a NORTHERLY direction 750 feet to Corner No. 6, a Post marked NW Cor. Susie 25, thence in a EASTERLY direction 600 feet to the point of beginning.

Each of the above described monuments is a post at least four inches in diameter, five feet in length, set one foot in the ground.

Robert L. Akright
Robert L. Akright
6073 W. 44th Avenue
Wheat Ridge, Colorado 80033

Donna L. Hendrix
Witness

RECORDED AT THE REQUEST OF Robert L. Akright
on June 4, 1974, at 55 mins. past 3 P. M.
Book 48 of OFFICIAL RECORDS, page 86 RECORDS OF
EUREKA COUNTY, NEVADA Hollis A. DeLoe Recorder
File No. 58488 Fee \$1.00
FILE NO. 58488

BOOK 48 PAGE 086

CERTIFICATE OF LOCATION OF LODE CLAIM

THIS IS TO CERTIFY that the Susie 26 Lode Mining Claim has been located and claimed this 29 day of May, 1974, by Robert L. Akright, whose post-office address appears below, who is a citizen of the United States of America.

The general course of said lode or vein is NORTH and SOUTH.

The claim is situated in the Maggie Creek Mining District, Eureka County, State of Nevada, and is described in respect to Section 16, Township 34 North, Range 51 East.

The locator claims 50 feet in a SOUTHERLY direction and 1450 feet in a NORTHERLY direction from the point of discovery, with a width of 300 feet on each side of the center of the vein or lode along the entire length of said claim.

The location work consists of the making of maps as provided in NRS 517.040.

From Corner No. 1, a post marked SW Cor. Susie 26, thence in a NORTHERLY direction 750 feet to Post No. 2, marked WEST SC Susie 26, thence in a NORTHERLY direction 750 feet to Corner No. 3, a post marked NW Cor. Susie 26, thence in a EASTERLY direction 600 feet to Corner No. 4, marked NE Cor. Susie 26, thence in a SOUTHERLY direction 750 feet to Post No. 5, marked EAST SC Susie 26, thence in a SOUTHERLY direction 750 feet to Corner No. 6, a Post marked SE Cor. Susie 26, thence in a WESTERLY direction 600 feet to the point of beginning.

Each of the above described monuments is a post at least four inches in diameter, five feet in length, set one foot in the ground.

Robert L. Akright
Robert L. Akright
6073 W. 44th Avenue
Wheat Ridge, Colorado 80033

Monna A. Hendrix
Witness

RECORDED AT THE REQUEST OF Robert L. Akright
on June 4, 1974, at 55 mins. past 3 P. M. in
Book 48 of OFFICIAL RECORDS, page 87, RECORDS OF
EUREKA COUNTY, NEVADA. William A. DePaolo Recorder
File No. 58489 Fee \$ 1.00
FILE NO. 58489

CERTIFICATE OF LOCATION OF LODE CLAIM

THIS IS TO CERTIFY that the Susie 27 Lode Mining Claim has been located and claimed this 29 day of May, 1974, by Robert L. Akright, whose post-office address appears below, who is a citizen of the United States of America.

The general course of said lode or vein is NORTH and SOUTH.

The claim is situated in the Maggie Creek Mining District, Eureka County, State of Nevada, and is described in respect to Section 16, Township 34 North, Range 51 East.

The locator claims 50 feet in a NORTH direction and 1450 feet in a SOUTH direction from the point of discovery, with a width of 300 feet on each side of the center of the vein or lode along the entire length of said claim.

The location work consists of the making of maps as provided in NRS 517.040.

From Corner No. 1, a post marked NE Cor. Susie 27, thence in a SOUTHERLY direction 750 feet to Post No. 2, marked EAST SC Susie 27, thence in a SOUTHERLY direction 750 feet to Corner No. 3, a post marked SE Cor. Susie 27, thence in a WESTERLY direction 600 feet to Corner No. 4, marked SW Cor. Susie 27, thence in a NORTHERLY direction 750 feet to Post No. 5, marked WEST SC Susie 27, thence in a NORTHERLY direction 750 feet to Corner No. 6, a Post marked NW Cor. Susie 27, thence in a EASTERLY direction 600 feet to the point of beginning.

Each of the above described monuments is a post at least four inches in diameter, five feet in length, set one foot in the ground.

Robert L. Akright
Robert L. Akright
6073 W. 44th Avenue
Wheat Ridge, Colorado 80033

Honna S. Hendrix
Witness

RECORDED AT THE REQUEST OF Robert L. Akright
on June 4, 19 74, at 55 mins. past 3 P. M. in
Book 48 of OFFICIAL RECORDS, page 88 RECORDS OF
EUREKA COUNTY, NEVADA Hollis A. McFarlane Recorder
File No. 58490 Fee \$ 1.00

FILE NO. 58490

BOOK 48 PAGE 088

58491

CERTIFICATE OF LOCATION OF LODE CLAIM

THIS IS TO CERTIFY that the Susie 28 Lode Mining Claim has been located and claimed this 29 day of May, 1974, by Robert L. Akright, whose post-office address appears below, who is a citizen of the United States of America.

The general course of said lode or vein is NORTH and SOUTH.

The claim is situated in the Maggie Creek Mining District, Eureka County, State of Nevada, and is described in respect to Section 16, Township 34 North, Range 51 East.

The locator claims 50 feet in a SOUTHERLY direction and 1450 feet in a NORTHERLY direction from the point of discovery, with a width of 300 feet on each side of the center of the vein or lode along the entire length of said claim.

The location work consists of the making of maps as provided in NRS 517.040.

From Corner No. 1, a post marked SW Cor. Susie 28, thence in a NORTHERLY direction 750 feet to Post No. 2, marked WEST SC Susie 28, thence in a NORTHERLY direction 750 feet to Corner No. 3, a post marked NW Cor. Susie 28, thence in a EASTERLY direction 600 feet to Corner No. 4, marked NE Cor. Susie 28, thence in a SOUTHERLY direction 750 feet to Post No. 5, marked EAST SC Susie 28, thence in a SOUTHERLY direction 750 feet to Corner No. 6, a Post marked SE Cor. Susie 28, thence in a WESTERLY direction 600 feet to the point of beginning.

Each of the above described monuments is a post at least four inches in diameter, five feet in length, set one foot in the ground.

Robert L. Akright
Robert L. Akright
6073 W. 44th Avenue
Wheat Ridge, Colorado 80033

Donna A. Hendrix
Witness

RECORDED AT THE REQUEST OF Robert L. Akright
on June 4, 1974, at 55 mins. past 3 P. M.
Book 48 of OFFICIAL RECORDS, page 89
EUREKA COUNTY, NEVADA William A. DeLoe Recorder
File No. 58491 Fee \$ 1.00
FILE NO. 58491

BOOK 48 PAGE 089

CERTIFICATE OF LOCATION OF LODE CLAIM

THIS IS TO CERTIFY that the Susie 29 Lode Mining Claim has been located and claimed this 29 day of May, 1974, by Robert L. Akright, whose post-office address appears below, who is a citizen of the United States of America.

The general course of said lode or vein is NORTH and SOUTH.

The claim is situated in the Maggie Creek Mining District, Eureka County, State of Nevada, and is described in respect to Section 16, Township 34 North, Range 51 East.

The locator claims 50 feet in a NORTH direction and 1450 feet in a SOUTH direction from the point of discovery, with a width of 300 feet on each side of the center of the vein or lode along the entire length of said claim.

The location work consists of the making of maps as provided in NRS 517.040.

From Corner No. 1, a post marked NE Cor. Susie 29, thence in a SOUTHERLY direction 750 feet to Post No. 2, marked EAST SC Susie 29, thence in a SOUTHERLY direction 750 feet to Corner No. 3, a post marked SE Cor. Susie 29, thence in a WESTERLY direction 600 feet to Corner No. 4, marked SW Cor. Susie 29, thence in a NORTHERLY direction 750 feet to Post No. 5, marked WEST SC Susie 29, thence in a NORTHERLY direction 750 feet to Corner No. 6, a Post marked NW Cor. Susie 29, thence in a EASTERLY direction 600 feet to the point of beginning.

Each of the above described monuments is a post at least four inches in diameter, five feet in length, set one foot in the ground.

Robert L. Akright
Robert L. Akright
6073 W. 44th Avenue
Wheat Ridge, Colorado 80033

Donna J. Hendrix
Witness

RECORDED AT THE REQUEST OF Robert L. Akright
on June 4, 1974, at 55 min. past 3 P. M. by
Book 48 of OFFICIAL RECORDS, page 90 RECORDS OF
EUREKA COUNTY, NEVADA. Thomas A. Metcalfe Recorder
File No. 58492 Fee \$ 1.00
FILE NO. 58492

BOOK 48 PAGE 090

CERTIFICATE OF LOCATION OF LODE CLAIM

THIS IS TO CERTIFY that the Susie 30 Lode Mining Claim has been located and claimed this 29 day of May, 1974, by Robert L. Akright, whose post-office address appears below, who is a citizen of the United States of America.

The general course of said lode or vein is NORTH and SOUTH.

The claim is situated in the Maggie Creek Mining District, Eureka County, State of Nevada, and is described in respect to Section 16, Township 34 North, Range 51 East.

The locator claims 50 feet in a SOUTHERLY direction and 1450 feet in a NORTHERLY direction from the point of discovery, with a width of 300 feet on each side of the center of the vein or lode along the entire length of said claim.

The location work consists of the making of maps as provided in NRS 517.040.

From Corner No. 1, a post marked SW Cor. Susie 30, thence in a NORTHERLY direction 750 feet to Post No. 2, marked WEST SC Susie 30, thence in a NORTHERLY direction 750 feet to Corner No. 3, a post marked NW Cor. Susie 30, thence in a EASTERLY direction 600 feet to Corner No. 4, marked NE Cor. Susie 30, thence in a SOUTHERLY direction 750 feet to Post No. 5, marked EAST SC Susie 30, thence in a SOUTHERLY direction 750 feet to Corner No. 6, a Post marked SE Cor. Susie 30, thence in a WESTERLY direction 600 feet to the point of beginning.

Each of the above described monuments is a post at least four inches in diameter, five feet in length, set one foot in the ground.

Robert L. Akright
Robert L. Akright
6073 W. 44th Avenue
Wheat Ridge, Colorado 80033

Monna S. Hendrix
Witness

RECORDED AT THE REQUEST OF Robert L. Akright
on June 4, 1974, at 55 min. past 3 P. M. in
Book 48 of OFFICIAL RECORDS, page 91
EUREKA COUNTY, NEVADA Monna S. Hendrix Recorder
File No. 58493 Fee \$ 1.00

FILE NO. 58493

BOOK 48 PAGE 091

CERTIFICATE OF LOCATION OF LODE CLAIM

THIS IS TO CERTIFY that the Susie 31 Lode Mining Claim has been located and claimed this 29 day of May, 1974, by Robert L. Akright, whose post-office address appears below, who is a citizen of the United States of America.

The general course of said lode or vein is NORTH and SOUTH.

The claim is situated in the Maggie Creek Mining District, Eureka County, State of Nevada, and is described in respect to Section 16, Township 34 North, Range 51 East.

The locator claims 50 feet in a NORTH direction and 1450 feet in a SOUTH direction from the point of discovery, with a width of 300 feet on each side of the center of the vein or lode along the entire length of said claim.

The location work consists of the making of maps as provided in NRS 517.040.

From Corner No. 1, a post marked NE Cor. Susie 31, thence in a SOUTHERLY direction 750 feet to Post No. 2, marked EAST SC Susie 31, thence in a SOUTHERLY direction 750 feet to Corner No. 3, a post marked SE Cor. Susie 31, thence in a WESTERLY direction 600 feet to Corner No. 4, marked SW Cor. Susie 31, thence in a NORTHERLY direction 750 feet to Post No. 5, marked WEST SC Susie 31, thence in a NORTHERLY direction 750 feet to Corner No. 6, a Post marked NW Cor. Susie 31, thence in a EASTERLY direction 600 feet to the point of beginning.

Each of the above described monuments is a post at least four inches in diameter, five feet in length, set one foot in the ground.

Robert L. Akright
Robert L. Akright
6073 W. 44th Avenue
Wheat Ridge, Colorado 80033

Monna A. Hendrix
Witness

RECORDED AT THE REQUEST OF Robert L. Akright
June 4 1974 at 55 m.m. post 3 P. M.
Book 48 of OFFICIAL RECORDS, page 92 RECORDS OF
EUREKA COUNTY, NEVADA Shelley A. DePaolo Recorder
File No. 58494 Fee \$ 1.00
FILE NO. 58494

BOOK 48 PAGE 092

CERTIFICATE OF LOCATION OF LODE CLAIM

THIS IS TO CERTIFY that the Susie 32 Lode Mining Claim has been located and claimed this 29 day of May, 1974, by Robert L. Akright, whose post-office address appears below, who is a citizen of the United States of America.

The general course of said lode or vein is NORTH and SOUTH.

The claim is situated in the Maggie Creek Mining District, Eureka County, State of Nevada, and is described in respect to Section 16, Township 34 North, Range 51 East.

The locator claims 50 feet in a SOUTHERLY direction and 1450 feet in a NORTHERLY direction from the point of discovery, with a width of 300 feet on each side of the center of the vein or lode along the entire length of said claim.

The location work consists of the making of maps as provided in NRS 517.040.

From Corner No. 1, a post marked 1W Cor. Susie 32, thence in a NORTHERLY direction 750 feet to Post No. 2, marked WEST SC Susie 32, thence in a NORTHERLY direction 750 feet to Corner No. 3, a post marked NW Cor. Susie 32, thence in a EASTERLY direction 600 feet to Corner No. 4, marked NE Cor. Susie 32, thence in a SOUTHERLY direction 750 feet to Post No. 5, marked EAST SC Susie 32, thence in a SOUTHERLY direction 750 feet to Corner No. 6, a Post marked SE Cor. Susie 32, thence in a WESTERLY direction 600 feet to the point of beginning.

Each of the above described monuments is a post at least four inches in diameter, five feet in length, set one foot in the ground.

Robert L. Akright
Robert L. Akright
6073 W. 44th Avenue
Wheat Ridge, Colorado 80033

Donna A. Hendrix
Witness

RECORDED AT THE REQUEST OF Robert L. Akright
on June 4 19 74, at 55 mins. past 3 P. M. in
Book 48 of OFFICIAL RECORDS, page 93 RECORDS OF
EUREKA COUNTY, NEVADA. Theresa A. DeCarlin Recorder
File No. 58495 Fee \$ 1.00
FILE NO. 58495

BOOK 48 PAGE 093

CERTIFICATE OF LOCATION OF LODE CLAIM

THIS IS TO CERTIFY that the Susie 33 Lode Mining Claim has been located and claimed this 29 day of May, 1974, by Robert L. Akright, whose post-office address appears below, who is a citizen of the United States of America.

The general course of said lode or vein is NORTH and SOUTH.

The claim is situated in the Maggie Creek Mining District, Eureka County, State of Nevada, and is described in respect to Section 16, Township 34 North, Range 51 East.

The locator claims 50 feet in a NORTH direction and 1450 feet in a SOUTH direction from the point of discovery, with a width of 300 feet on each side of the center of the vein or lode along the entire length of said claim.

The location work consists of the making of maps as provided in NRS 517.040.

From Corner No. 1, a post marked NE Cor. Susie 33, thence in a SOUTHERLY direction 750 feet to Post No. 2, marked EAST SC Susie 33, thence in a SOUTHERLY direction 750 feet to Corner No. 3, a post marked SE Cor. Susie 33, thence in a WESTERLY direction 600 feet to Corner No. 4, marked SW Cor. Susie 33, thence in a NORTHERLY direction 750 feet to Post No. 5, marked WEST SC Susie 33, thence in a NORTHERLY direction 750 feet to Corner No. 6, a Post marked NW Cor. Susie 33, thence in a EASTERLY direction 600 feet to the point of beginning.

Each of the above described monuments is a post at least four inches in diameter, five feet in length, set one foot in the ground.

Robert L. Akright
Robert L. Akright
6073 W. 44th Avenue
Wheat Ridge, Colorado 80033

Donna S. Hendrix
Witness

RECORDED AT THE REQUEST OF Robert L. Akright
on June 4, 1974, at 55 mins. past 3 P. M. in
Book 48 of OFFICIAL RECORDS, page 94 RECORDS OF
EUREKA COUNTY, NEVADA Hillman G. McCarroll Recorder
File No. 58496 Fee \$ 1.00
FILE NO. 58496

BOOK 48 PAGE 094

CERTIFICATE OF LOCATION OF LODE CLAIM

THIS IS TO CERTIFY that the Susie 34 Lode Mining Claim has been located and claimed this 29 day of May, 1974, by Robert L. Akright, whose post-office address appears below, who is a citizen of the United States of America.

The general course of said lode or vein is NORTH and SOUTH.

The claim is situated in the Maggie Creek Mining District, Eureka County, State of Nevada, and is described in respect to Section 16, Township 34 North, Range 51 East.

The locator claims 50 feet in a SOUTHERLY direction and 1450 feet in a NORTHERLY direction from the point of discovery, with a width of 300 feet on each side of the center of the vein or lode along the entire length of said claim.

The location work consists of the making of maps as provided in NRS 517.040.

From Corner No. 1, a post marked SW Cor. Susie 34, thence in a NORTHERLY direction 750 feet to Post No. 2, marked WEST SC Susie 34, thence in a NORTHERLY direction 750 feet to Corner No. 3, a post marked NW Cor. Susie 34, thence in a EASTERLY direction 600 feet to Corner No. 4, marked NE Cor. Susie 34, thence in a SOUTHERLY direction 750 feet to Post No. 5, marked EAST SC Susie 34, thence in a SOUTHERLY direction 750 feet to Corner No. 6, a Post marked SE Cor. Susie 34, thence in a WESTERLY direction 600 feet to the point of beginning.

Each of the above described monuments is a post at least four inches in diameter, five feet in length, set one foot in the ground.

Robert L. Akright
Robert L. Akright
6073 W. 44th Avenue
Wheat Ridge, Colorado 80033

Donna S. Hendrix
Witness

RECORDED AT THE REQUEST OF Robert L. Akright
on June 4, 1974, at 55 mins. past 3 P. M. by
Book 48 of OFFICIAL RECORDS, page 95
EUREKA COUNTY, NEVADA Theresa A. DePaolo Recorder
File No. 58497 Fee \$ 1.00
FILE NO. 58497

BOOK 48 PAGE 095

CERTIFICATE OF LOCATION OF LODE CLAIM

THIS IS TO CERTIFY that the Susie 35 Lode Mining Claim has been located and claimed this 29 day of May, 1974, by Robert L. Akright, whose post-office address appears below, who is a citizen of the United States of America.

The general course of said lode or vein is NORTH and SOUTH.

The claim is situated in the Maggie Creek Mining District, Eureka County, State of Nevada, and is described in respect to Section 16, Township 34 North, Range 51 East.

The locator claims 50 feet in a NORTH direction and 1450 feet in a SOUTH direction from the point of discovery, with a width of 300 feet on each side of the center of the vein or lode along the entire length of said claim.

The location work consists of the making of maps as provided in NRS 517.040.

From Corner No. 1, a post marked NE Cor. Susie 35, thence in a SOUTHERLY direction 750 feet to Post No. 2, marked EAST SC Susie 35, thence in a SOUTHERLY direction 750 feet to Corner No. 3, a post marked SE Cor. Susie 35, thence in a WESTERLY direction 600 feet to Corner No. 4, marked Cor. Susie 35, thence in a NORTHERLY direction 750 feet to Post No. 5, marked WEST SC Susie 35, thence in a NORTHERLY direction 750 feet to Corner No. 6, a Post marked NW Cor. Susie 35, thence in a EASTERLY direction 600 feet to the point of beginning.

Each of the above described monuments is a post at least four inches in diameter, five feet in length, set one foot in the ground.

Robert L. Akright
Robert L. Akright
6073 W. 44th Avenue
Wheat Ridge, Colorado 80033

Donna L. Hendrix
Witness

RECORDED AT THE REQUEST OF Robert L. Akright
on June 4 1974, at 55 mins. past 3 P. M. in
Book 48 of OFFICIAL RECORDS, page 96 RECORDS OF
EUREKA COUNTY, NEVADA William A. DePaulis Recorder.
File No. 58498 Fee \$1.00

FILE NO. 58498

BOOK 48 PAGE 096

CERTIFICATE OF LOCATION OF LODE CLAIM

THIS IS TO CERTIFY that the Susie 36 Lode Mining Claim has been located and claimed this 29 day of May, 1974, by Robert L. Akright, whose post-office address appears below, who is a citizen of the United States of America.

The general course of said lode or vein is NORTH and SOUTH.

The claim is situated in the Maggie Creek Mining District, Eureka County, State of Nevada, and is described in respect to Section 16, Township 34 North, Range 51 East.

The locator claims 50 feet in a SOUTHERLY direction and 1450 feet in a NORTHERLY direction from the point of discovery, with a width of 300 feet on each side of the center of the vein or lode along the entire length of said claim.

The location work consists of the making of maps as provided in NRS 517.040.

From Corner No. 1, a post marked SW Cor. Susie 36, thence in a NORTHERLY direction 750 feet to Post No. 2, marked WEST SC Susie 36, thence in a NORTHERLY direction 750 feet to Corner No. 3, a post marked NW Cor. Susie 36, thence in a EASTERLY direction 600 feet to Corner No. 4, marked NE Cor. Susie 36, thence in a SOUTHERLY direction 750 feet to Post No. 5, marked EAST SC Susie 36, thence in a SOUTHERLY direction 750 feet to Corner No. 6, a Post marked SE Cor. Susie 36, thence in a WESTERLY direction 600 feet to the point of beginning.

Each of the above described monuments is a post at least four inches in diameter, five feet in length, set one foot in the ground.

Robert L. Akright
Robert L. Akright
6073 W. 44th Avenue
Wheat Ridge, Colorado 80033

Donna S. Hendrix
Witness

RECORDED AT THE REQUEST OF Robert L. Akright
June 4, 1974, at 55 mins. past 3 P. M. in
Book 48 of OFFICIAL RECORDS, page 97, RECORDS OF
EUREKA COUNTY, NEVADA William A. DePaolis Recorder
File No. 58499 Fee \$ 1.00

FILE NO. 58499

BOOK 48 PAGE 097

CERTIFICATE OF LOCATION OF LODE CLAIM

THIS IS TO CERTIFY that the Susie 37 Lode Mining Claim has been located and claimed this 15 day of May, 1974, by Robert L. Akright, whose post-office address appears below, who is a citizen of the United States of America.

The general course of said lode or vein is NORTH and SOUTH.

The claim is situated in the Maggie Creek Mining District, Eureka County, State of Nevada, and is described in respect to Section 8, Township 34 North, Range 51 East.

The locator claims 50 feet in a NORTHERLY direction and 1450 feet in a SOUTHERLY direction from the point of discovery, with a width of 300 feet on each side of the center of the vein or lode along the entire length of said claim.

The location work consists of the making of maps as provided in NRS 517.040.

From Corner No. 1, a post marked NE Cor. Susie 37, thence in a SOUTHERLY direction 750 feet to Post No. 2, marked EAST SC Susie 37, thence in a SOUTHERLY direction 750 feet to Corner No. 3, a post marked S.E. Cor. Susie 37, thence in a WESTERLY direction 600 feet to Corner No. 4, marked S.W. Cor. Susie 37, thence in a NORTHERLY direction 750 feet to Post No. 5, marked WEST SC Susie 37, thence in a NORTHERLY direction 750 feet to Corner No. 6, a Post marked N.W. Cor. Susie 37, thence in a EASTERLY direction 600 feet to the point of beginning.

Each of the above described monuments is a post at least four inches in diameter, five feet in length, set one foot in the ground.

Robert L. Akright
Robert L. Akright
6073 W. 44th Avenue
Wheat Ridge, Colorado 80033

Donna J. Hendrix
Witness

RECORDED AT THE REQUEST OF Robert L. Akright
on June 4, 1974, at 55 mins. past 3 P. M. in
Book 48 of OFFICIAL RECORDS, page 98
EUREKA COUNTY, NEVADA William A. DePaolo Recorder
File No. 58500 Fee \$ 1.00
FILE NO. 58500

BOOK 48 PAGE 098

CERTIFICATE OF LOCATION OF LODE CLAIM

THIS IS TO CERTIFY that the Susie 38 Lode Mining Claim has been located and claimed this 15 day of May, 1974, by Robert L. Akright, whose post-office address appears below, who is a citizen of the United States of America.

The general course of said lode or vein is NORTH and SOUTH.

The claim is situated in the Maggie Creek Mining District, Eureka County, State of Nevada, and is described in respect to Section 8, Township 34 North, Range 51 East.

The locator claims 50 feet in a SOUTHERLY direction and 1450 feet in a NORTHERLY direction from the point of discovery, with a width of 300 feet on each side of the center of the vein or lode along the entire length of said claim.

The location work consists of the making of maps as provided in NRS 517.040.

From Corner No. 1, a post marked SW Cor. Susie 38, thence in a NORTHERLY direction 750 feet to Post No. 2, marked WEST SC Susie 38, thence in a NORTHERLY direction 750 feet to Corner No. 3, a post marked NW Cor. Susie 38, thence in a EASTERLY direction 600 feet to Corner No. 4, marked NE Cor. Susie 38, thence in a SOUTHERLY direction 750 feet to Post No. 5, marked EAST SC Susie 38, thence in a SOUTHERLY direction 750 feet to Corner No. 6, a Post marked SE Cor. Susie 38, thence in a WESTERLY direction 600 feet to the point of beginning.

Each of the above described monuments is a post at least four inches in diameter, five feet in length, set one foot in the ground.

Robert L. Akright
Robert L. Akright
6073 W. 44th Avenue
Wheat Ridge, Colorado 80033

Donna S. Hendrix
Witness

RECORDED AT THE REQUEST OF Robert L. Akright
on June 4, 1974, at 55 mins. past 3 P. M. h
Book 48 of OFFICIAL RECORDS, page 99 RECORDS OF
EUREKA COUNTY, NEVADA Hollis A. McLaughlin Recorder
File No. 58501 Fee \$1.00
FILE NO. 58501

BOOK 48 PAGE 099

CERTIFICATE OF LOCATION OF LODE CLAIM

THIS IS TO CERTIFY that the Susie 39 Lode Mining Claim has been located and claimed this 15 day of May, 1974, by Robert L. Akright, whose post-office address appears below, who is a citizen of the United States of America.

The general course of said lode or vein is NORTH and SOUTH.

The claim is situated in the Maggie Creek Mining District, Eureka County, State of Nevada, and is described in respect to Section 8, Township 34 North, Range 51 East.

The locator claims 50 feet in a NORTHERLY direction and 1450 feet in a SOUTHERLY direction from the point of discovery, with a width of 300 feet on each side of the center of the vein or lode along the entire length of said claim.

The location work consists of the making of maps as provided in NRS 517.040.

From Corner No. 1, a post marked NE Cor. Susie 39, thence in a SOUTHERLY direction 750 feet to Post No. 2, marked EAST SC Susie 39, thence in a SOUTHERLY direction 750 feet to Corner No. 3, a post marked S.E. Cor. Susie 39, thence in a WESTERLY direction 600 feet to Corner No. 4, marked S.W. Cor. Susie 39, thence in a NORTHERLY direction 750 feet to Post No. 5, marked WEST SC Susie 39, thence in a NORTHERLY direction 750 feet to Corner No. 6, a Post marked N.W. Cor. Susie 39, thence in a EASTERLY direction 600 feet to the point of beginning.

Each of the above described monuments is a post at least four inches in diameter, five feet in length, set one foot in the ground.

Robert L. Akright
Robert L. Akright
6073 W. 44th Avenue
Wheat Ridge, Colorado 80033

Donna A. Hendrix
Witness

RECORDED AT THE REQUEST OF Robert L. Akright
on June 4, 1974, at 55 mins. past 3 P. M. b
Book 48 of OFFICIAL RECORDS, page 100 RECORDS OF
EUREKA COUNTY, NEVADA Shelley A. DePaolo Recorder
File No. 58502 Fee \$1.00

FILE NO. 58502

BOOK 48 PAGE 100

CERTIFICATE OF LOCATION OF LODE CLAIM

THIS IS TO CERTIFY that the Susie 40 Lode Mining Claim has been located and claimed this 15 day of May, 1974, by Robert L. Akright, whose post-office address appears below, who is a citizen of the United States of America.

The general course of said lode or vein is NORTH and SOUTH.

The claim is situated in the Maggie Creek Mining District, Eureka County, State of Nevada, and is described in respect to Section 8, Township 34 North, Range 51 East.

The locator claims 50 feet in a SOUTHERLY direction and 1450 feet in a NORTHERLY direction from the point of discovery, with a width of 300 feet on each side of the center of the vein or lode along the entire length of said claim.

The location work consists of the making of maps as provided in NRS 517.040.

From Corner No. 1, a post marked SW Cor. Susie 40, thence in a NORTHERLY direction 750 feet to Post No. 2, marked WEST SC Susie 40, thence in a NORTHERLY direction 750 feet to Corner No. 3, a post marked NW Cor. Susie 40, thence in a EASTERLY direction 600 feet to Corner No. 4, marked N.E. Cor. Susie 40, thence in a SOUTHERLY direction 750 feet to Post No. 5, marked EAST SC Susie 40, thence in a SOUTHERLY direction 750 feet to Corner No. 6, a Post marked SE Cor. Susie 40, thence in a WESTERLY direction 600 feet to the point of beginning.

Each of the above described monuments is a post at least four inches in diameter, five feet in length, set one foot in the ground.

Robert L. Akright
Robert L. Akright
6073 W. 44th Avenue
Wheat Ridge, Colorado 80033

Donna A. Hendrix
Witness

RECORDED AT THE REQUEST OF Robert L. Akright
on June 4, 1974, at 55 mins. past 3 P. M. h
Book 48 of OFFICIAL RECORDS, page 101 RECORDS OF
EUREKA COUNTY, NEVADA Thelma A. DeLoach Recorder
File No. 58503 Fee \$ 1.00
FILE NO. 58503

BOOK 48 PAGE 101

CERTIFICATE OF LOCATION OF LODE CLAIM

THIS IS TO CERTIFY that the Susie 41 Lode Mining Claim has been located and claimed this 16 day of May, 1974, by Robert L. Akright, whose post-office address appears below, who is a citizen of the United States of America.

The general course of said lode or vein is NORTH and SOUTH.

The claim is situated in the Maggie Creek Mining District, Eureka County, State of Nevada, and is described in respect to Section 8, Township 34 North, Range 51 East.

The locator claims 50 feet in a NORTHERLY direction and 1450 feet in a SOUTHERLY direction from the point of discovery, with a width of 300 feet on each side of the center of the vein or lode along the entire length of said claim.

The location work consists of the making of maps as provided in NRS 517.040.

From Corner No. 1, a post marked NE Cor. Susie 41, thence in a SOUTHERLY direction 750 feet to Post No. 2, marked EAST SC Susie 41, thence in a SOUTHERLY direction 750 feet to Corner No. 3, a post marked S.E. Cor. Susie 41, thence in a WESTERLY direction 600 feet to Corner No. 4, marked S.W. Cor. Susie 41, thence in a NORTHERLY direction 750 feet to Post No. 5, marked WEST SC Susie 41, thence in a NORTHERLY direction 750 feet to Corner No. 6, a Post marked N.W. Cor. Susie 41, thence in a EASTERLY direction 600 feet to the point of beginning.

Each of the above described monuments is a post at least four inches in diameter, five feet in length, set one foot in the ground.

Robert L. Akright
Robert L. Akright
6073 W. 44th Avenue
Wheat Ridge, Colorado 80033

Donna A. Hendrix
Witness

RECORDED AT THE REQUEST OF Robert L. Akright
on June 4, 1974, at 55 mins. past 3 P. M. b
Book 48 of OFFICIAL RECORDS, page 102 RECORDS OF
EUREKA COUNTY, NEVADA Julius A. DeLaolie Recorder
File No. 58504 Fee \$ 1.00
FILE NO. 58504

BOOK 48 PAGE 102

CERTIFICATE OF LOCATION OF LODE CLAIM

THIS IS TO CERTIFY that the Susie 42 Lode Mining Claim has been located and claimed this 16 day of May, 1974, by Robert L. Akright, whose post-office address appears below, who is a citizen of the United States of America.

The general course of said lode or vein is NORTH and SOUTH.

The claim is situated in the Maggie Creek Mining District, Eureka County, State of Nevada, and is described in respect to Section 8, Township 34 North, Range 51 East.

The locator claims 50 feet in a SOUTHERLY direction and 1450 feet in a NORTHERLY direction from the point of discovery, with a width of 300 feet on each side of the center of the vein or lode along the entire length of said claim.

The location work consists of the making of maps as provided in NRS 517.040.

From Corner No. 1, a post marked S.W. Cor. Susie 42, thence in a NORTHERLY direction 750 feet to Post No. 2, marked WEST SC Susie 42, thence in a NORTHERLY direction 750 feet to Corner No. 3, a post marked N.W. Cor. Susie 42, thence in a EASTERLY direction 600 feet to Corner No. 4, marked N.E. Cor. Susie 42, thence in a SOUTHERLY direction 750 feet to Post No. 5, marked EAST SC Susie 42, thence in a SOUTHERLY direction 750 feet to Corner No. 6, a Post marked S.E. Cor. Susie 42, thence in a WESTERLY direction 600 feet to the point of beginning.

Each of the above described monuments is a post at least four inches in diameter, five feet in length, set one foot in the ground.

Robert L. Akright
Robert L. Akright
6073 W. 44th Avenue
Wheat Ridge, Colorado 80033

Donna L. Hendrix
Witness

RECORDED AT THE REQUEST OF Robert L. Akright
on June 4, 1974, at 55 mins. past 3 P. M.
Book 48 of OFFICIAL RECORDS, page 103, RECORDS OF
EUREKA COUNTY, NEVADA Donna L. Hendrix Recorder
File No. 58505 Fee \$ 1.00

FILE NO. 58505

BOOK 48 PAGE 103

CERTIFICATE OF LOCATION OF LODE CLAIM

THIS IS TO CERTIFY that the Susie 43 Lode Mining Claim has been located and claimed this 16 day of May, 1974, by Robert L. Akright, whose post-office address appears below, who is a citizen of the United States of America.

The general course of said lode or vein is NORTH and SOUTH.

The claim is situated in the Maggie Creek Mining District, Eureka County, State of Nevada, and is described in respect to Section 8, Township 34 North, Range 51 East.

The locator claims 50 feet in a NORTHERLY direction and 1450 feet in a SOUTHERLY direction from the point of discovery, with a width of 300 feet on each side of the center of the vein or lode along the entire length of said claim.

The location work consists of the making of maps as provided in NRS 517.040.

From Corner No. 1, a post marked NE Cor. Susie 43, thence in a SOUTHERLY direction 750 feet to Post No. 2, marked EAST SC Susie 43, thence in a SOUTHERLY direction 750 feet to Corner No. 3, a post marked S.E. Cor. Susie 43, thence in a WESTERLY direction 600 feet to Corner No. 4, marked S.W. Cor. Susie 43, thence in a NORTHERLY direction 750 feet to Post No. 5, marked WEST SC Susie 43, thence in a NORTHERLY direction 750 feet to Corner No. 6, a Post marked N.W. Cor. Susie 43, thence in a EASTERLY direction 600 feet to the point of beginning.

Each of the above described monuments is a post at least four inches in diameter, five feet in length, set one foot in the ground.

Robert L. Akright
Robert L. Akright
6073 W. 44th Avenue
Wheat Ridge, Colorado 80033

Donna A. Hendrix
Witness

RECORDED AT THE REQUEST OF Robert L. Akright
on June 4, 1974, at 55 mins. past 3 P. M. in
Book 48 of OFFICIAL RECORDS, page 104 RECORDS OF
EUREKA COUNTY, NEVADA, William A. DeLoach Recorder
File No. 58506 Fee \$1.00
FILE NO. 58506

BOOK 48 PAGE 104

CERTIFICATE OF LOCATION OF LODE CLAIM

THIS IS TO CERTIFY that the Susie 44 Lode Mining Claim has been located and claimed this 16 day of May, 1974, by Robert L. Akright, whose post-office address appears below, who is a citizen of the United States of America.

The general course of said lode or vein is NORTH and SOUTH.

The claim is situated in the Maggie Creek Mining District, Eureka County, State of Nevada, and is described in respect to Section 8, Township 34 North, Range 51 East.

The locator claims 50 feet in a SOUTHERLY direction and 1450 feet in a NORTHERLY direction from the point of discovery, with a width of 300 feet on each side of the center of the vein or lode along the entire length of said claim.

The location work consists of the making of maps as provided in NRS 517.040.

From Corner No. 1, a post marked S.W. Cor. Susie 44, thence in a NORTHERLY direction 750 feet to Post No. 2, marked WEST SC Susie 44, thence in a NORTHERLY direction 750 feet to Corner No. 3, a post marked N.W. Cor. Susie 44, thence in a EAST direction 600 feet to Corner No. 4, marked NE Cor. Susie 44, thence in a SOUTHERLY direction 750 feet to Post No. 5, marked EAST SC Susie 44, thence in a SOUTHERLY direction 750 feet to Corner No. 6, a Post marked SE Cor. Susie 44, thence in a WESTERLY direction 600 feet to the point of beginning.

Each of the above described monuments is a post at least four inches in diameter, five feet in length, set one foot in the ground.

Robert L. Akright
Robert L. Akright
6073 W. 44th Avenue
Wheat Ridge, Colorado 80033

Donna A. Hendrix
Witness

RECORDED AT THE REQUEST OF Robert L. Akright
on June 4, 1974, at 55 mins. past 3 P. M.
Book 48 of OFFICIAL RECORDS, page 105, RECORDS OF
EUREKA COUNTY, NEVADA William A. DePaolo Recorder
File No. 58507 Fee \$ 1.00

FILE NO. 58507

BOOK 48 PAGE 105

CERTIFICATE OF LOCATION OF LODE CLAIM

THIS IS TO CERTIFY that the Susie 45 Lode Mining Claim has been located and claimed this 16 day of May, 1974, by Robert L. Akright, whose post-office address appears below, who is a citizen of the United States of America.

The general course of said lode or vein is NORTH and SOUTH.

The claim is situated in the Maggie Creek Mining District, Eureka County, State of Nevada, and is described in respect to Section 8, Township 34 North, Range 51 East.

The locator claims 50 feet in a NORTHERLY direction and 1450 feet in a SOUTHERLY direction from the point of discovery, with a width of 300 feet on each side of the center of the vein or lode along the entire length of said claim.

The location work consists of the making of maps as provided in NRS 517.040.

From Corner No. 1, a post marked NE Cor. Susie 45, thence in a SOUTHERLY direction 750 feet to Post No. 2, marked EAST SC Susie 45, thence in a SOUTHERLY direction 750 feet to Corner No. 3, a post marked S.E. Cor. Susie 45, thence in a WESTERLY direction 600 feet to Corner No. 4, marked S.W. Cor. Susie 45, thence in a NORTHERLY direction 750 feet to Post No. 5, marked WEST SC Susie 45, thence in a NORTHERLY direction 750 feet to Corner No. 6, a Post marked N.W. Cor. Susie 45, thence in a EASTERLY direction 600 feet to the point of beginning.

Each of the above described monuments is a post at least four inches in diameter, five feet in length, set one foot in the ground.

Robert L. Akright
Robert L. Akright
6073 W. 44th Avenue
Wheat Ridge, Colorado 80033

Monna Dr. Hendrix
Witness

WAS FILED AT THE REQUEST OF Robert L. Akright
on June 4, 19 74 at 55 m/m.s. past 3 P. M. to
Book 48 of OFFICIAL RECORDS, page 106 RECORDS OF
EUREKA COUNTY, NEVADA, Hollis A. DeFaul Recorder
File No. 58508 Fee \$ 1.00
FILE NO. 58508

BOOK 48 PAGE 106

CERTIFICATE OF LOCATION OF LODE CLAIM

THIS IS TO CERTIFY that the Susie 46 Lode Mining Claim has been located and claimed this 16 day of May, 1974, by Robert L. Akright, whose post-office address appears below, who is a citizen of the United States of America.

The general course of said lode or vein is NORTH and SOUTH.

The claim is situated in the Maggie Creek Mining District, Eureka County, State of Nevada, and is described in respect to Section 8, Township 34 North, Range 51 East.

The locator claims 50 feet in a SOUTHERLY direction and 1450 feet in a NORTHERLY direction from the point of discovery, with a width of 300 feet on each side of the center of the vein or lode along the entire length of said claim.

The location work consists of the making of maps as provided in NRS 517.040.

From Corner No. 1, a post marked S.W. Cor. Susie 46, thence in a NORTHERLY direction 750 feet to Post No. 2, marked WEST SC Susie 46, thence in a NORTHERLY direction 750 feet to Corner No. 3, a post marked N.W. Cor. Susie 46, thence in a EASTERLY direction 600 feet to Corner No. 4, marked NE Cor. Susie 46, thence in a SOUTHERLY direction 750 feet to Post No. 5, marked EAST SC Susie 46, thence in a SOUTHERLY direction 750 feet to Corner No. 6, a Post marked SE Cor. Susie 46, thence in a WESTERLY direction 600 feet to the point of beginning.

Each of the above described monuments is a post at least four inches in diameter, five feet in length, set one foot in the ground.

Robert L. Akright
Robert L. Akright
6073 W. 44th Avenue
Wheat Ridge, Colorado 80033

Donna J. Hendrix
Witness

RECORDED AT THE REQUEST OF Robert L. Akright
on June 4 19 74, at 55 mins. past 3 P. M. is
Book 48 of OFFICIAL RECORDS, page 107, RECORDS OF
EUREKA COUNTY, NEVADA William A. DePaola Recorder
File No. 58509 Fee \$ 1.00
FILE NO. 58509

BOOK 48 PAGE 107

CERTIFICATE OF LOCATION OF LODE CLAIM

THIS IS TO CERTIFY that the Susie 47 Lode Mining Claim has been located and claimed this 17 day of May, 1974, by Robert L. Akright, whose post-office address appears below, who is a citizen of the United States of America.

The general course of said lode or vein is NORTH and SOUTH.

The claim is situated in the Maggie Creek Mining District, Eureka County, State of Nevada, and is described in respect to Section 8, Township 34 North, Range 51 East.

The locator claims 50 feet in a NORTHERLY direction and 1450 feet in a SOUTHERLY direction from the point of discovery, with a width of 300 feet on each side of the center of the vein or lode along the entire length of said claim.

The location work consists of the making of maps as provided in NRS 517.040.

From Corner No. 1, a post marked NE Cor. Susie 47, thence in a SOUTHERLY direction 750 feet to Post No. 2, marked EAST SC Susie 47, thence in a SOUTHERLY direction 750 feet to Corner No. 3, a post marked S.E. Cor. Susie 47, thence in a WESTEALY direction 600 feet to Corner No. 4, marked S.W. Cor. Susie 47, thence in a NORTHERLY direction 750 feet to Post No. 5, marked WEST SC Susie 47, thence in a NORTHERLY direction 750 feet to Corner No. 6, a Post marked N.W. Cor. Susie 47, thence in a EASTERLY direction 600 feet to the point of beginning.

Each of the above described monuments is a post at least four inches in diameter, five feet in length, set one foot in the ground.

Robert L. Akright
Robert L. Akright
6073 W. 44th Avenue
Wheat Ridge, Colorado 80033

Donna J. Hendrix
Witness

RECORDED AT THE REQUEST OF Robert L. Akright
on June 4 1974, at 55 mins. past 3 P. M. in
Book 48 of OFFICIAL RECORDS, page 108 RECORDS OF
EUREKA COUNTY, NEVADA Robert L. DePaulo Recorder
File No. 58510 Fee \$ 1.00
FILE NO. 58510

BOOK 48 PAGE 108

CERTIFICATE OF LOCATION OF LODE CLAIM

THIS IS TO CERTIFY that the Susie 48 Lode Mining Claim has been located and claimed this 17 day of May, 1974, by Robert L. Akright, whose post-office address appears below, who is a citizen of the United States of America.

The general course of said lode or vein is NORTH and SOUTH.

The claim is situated in the Maggie Creek Mining District, Eureka County, State of Nevada, and is described in respect to Section 8, Township 34 North, Range 51 East.

The locator claims 50 feet in a SOUTHERLY direction and 1450 feet in a NORTHERLY direction from the point of discovery, with a width of 300 feet on each side of the center of the vein or lode along the entire length of said claim.

The location work consists of the making of maps as provided in NRS 517.040.

From Corner No. 1, a post marked SW Cor. Susie 48, thence in a NORTHERLY direction 750 feet to Post No. 2, marked WEST SC Susie 48, thence in a NORTHERLY direction 750 feet to Corner No. 3, a post marked NW Cor. Susie 48, thence in a EASTERLY direction 600 feet to Corner No. 4, marked NE Cor. Susie 48, thence in a SOUTHERLY direction 750 feet to Post No. 5, marked EAST SC Susie 48, thence in a SOUTHERLY direction 750 feet to Corner No. 6, a Post marked SE Cor. Susie 48, thence in a WESTERLY direction 600 feet to the point of beginning.

Each of the above described monuments is a post at least four inches in diameter, five feet in length, set one foot in the ground.

Robert L. Akright
Robert L. Akright
6073 W. 44th Avenue
Wheat Ridge, Colorado 80033

Monica S. Hendrix
Witness

RECORDED AT THE REQUEST OF Robert L. Akright
on June 4, 1974, at 55 mins. past 3 P. M. In
Book 48 of OFFICIAL RECORDS, page 109
EUREKA COUNTY, NEVADA Hollis G. DeFazio Recorder.
File No. 58511 Fee \$1.00

FILE NO. 58511

BOOK 48 PAGE 109

CERTIFICATE OF LOCATION OF LODE CLAIM

THIS IS TO CERTIFY that the Susie 49 Lode Mining Claim has been located and claimed this 17 day of May, 1974, by Robert L. Akright, whose post-office address appears below, who is a citizen of the United States of America.

The general course of said lode or vein is NORTH and SOUTH.

The claim is situated in the Maggie Creek Mining District, Eureka County, State of Nevada, and is described in respect to Section 8, Township 34 North, Range 51 East.

The locator claims 50 feet in a NORTHERLY direction and 1450 feet in a SOUTHERLY direction from the point of discovery, with a width of 300 feet on each side of the center of the vein or lode along the entire length of said claim.

The location work consists of the making of maps as provided in NRS 517.040.

From Corner No. 1, a post marked NE Cor. Susie 49, thence in a SOUTH direction 750 feet to Post No. 2, marked EAST SC Susie 49, thence in a SOUTHERLY direction 750 feet to Corner No. 3, a post marked Cor. Susie 49, thence in a WESTERLY direction 600 feet to Corner No. 4, marked S.W. Cor. Susie 49, thence in a NORTHERLY direction 750 feet to Post No. 5, marked WEST SC Susie 49, thence in a NORTHERLY direction 750 feet to Corner No. 6, a Post marked N.W. Cor. Susie 49, thence in a EASTERLY direction 600 feet to the point of beginning.

Each of the above described monuments is a post at least four inches in diameter, five feet in length, set one foot in the ground.

Robert L. Akright
Robert L. Akright
6073 W. 44th Avenue
Wheat Ridge, Colorado 80033

Donna A. Hudrins
Witness

RECORDED AT THE REQUEST OF Robert L. Akright
on June 4, 1974, at 55 mins. past 3 P. M. in
Book 48 of OFFICIAL RECORDS, page 110 RECORDS OF
EUREKA COUNTY, NEVADA James C. DePaolo Recorder
File No. 58512 Fee \$1.00

FILE NO. 58512

BOOK 48 PAGE 110

CERTIFICATE OF LOCATION OF LODE CLAIM

THIS IS TO CERTIFY that the Susie 50 Lode Mining Claim has been located and claimed this 17 day of May, 1974, by Robert L. Akright, whose post-office address appears below, who is a citizen of the United States of America.

The general course of said lode or vein is NORTH and SOUTH.

The claim is situated in the Maggie Creek Mining District, Eureka County, State of Nevada, and is described in respect to Section 8, Township 34 North, Range 51 East.

The locator claims 50 feet in a SOUTHERLY direction and 1450 feet in a NORTHERLY direction from the point of discovery, with a width of 300 feet on each side of the center of the vein or lode along the entire length of said claim.

The location work consists of the making of maps as provided in NRS 517.040.

From Corner No. 1, a post marked SW Cor. Susie 50, thence in a NORTHERLY direction 750 feet to Post No. 2, marked WEST SC Susie 50, thence in a NORTHERLY direction 750 feet to Corner No. 3, a post marked N.W. Cor. Susie 50, thence in a EASTERLY direction 600 feet to Corner No. 4, marked NE Cor. Susie 50, thence in a SOUTHERLY direction 750 feet to Post No. 5, marked EAST SC Susie 50, thence in a SOUTHERLY direction 750 feet to Corner No. 6, a Post marked S.E. Cor. Susie 50, thence in a WESTERLY direction 600 feet to the point of beginning.

Each of the above described monuments is a post at least four inches in diameter, five feet in length, set one foot in the ground.

Robert L. Akright
Robert L. Akright
6073 W. 44th Avenue
Wheat Ridge, Colorado 80033

Lonna S. Hendrix
Witness

RECORDED AT THE REQUEST OF Robert L. Akright
on June 4, 1974, at 55 mins. past 3 P. M. in
Book 48 of OFFICIAL RECORDS, page 111 RECORDS OF
EUREKA COUNTY, NEVADA Willis A. DePaolo Recorder
File No. 58513 Fee \$ 1.00
FILE NO. 58513

BOOK 48 PAGE 111

CERTIFICATE OF LOCATION OF LODE CLAIM

THIS IS TO CERTIFY that the Susie 51 Lode Mining Claim has been located and claimed this 17 day of May, 1974, by Robert L. Akright, whose post-office address appears below, who is a citizen of the United States of America.

The general course of said lode or vein is NORTH and SOUTH.

The claim is situated in the Maggie Creek Mining District, Eureka County, State of Nevada, and is described in respect to Section 8, Township 34 North, Range 51 East.

The locator claims 50 feet in a NORTHERLY direction and 1450 feet in a SOUTHERLY direction from the point of discovery, with a width of 300 feet on each side of the center of the vein or lode along the entire length of said claim.

The location work consists of the making of maps as provided in NRS 517.040.

From Corner No. 1, a post marked N.E. Cor. Susie 51, thence in a SOUTHERLY direction 750 feet to Post No. 2, marked EAST SC Susie 51, thence in a SOUTHERLY direction 750 feet to Corner No. 3, a post marked S.E. Cor. Susie 51, thence in a WESTERLY direction 600 feet to Corner No. 4, marked S.W. Cor. Susie 51, thence in a NORTHERLY direction 750 feet to Post No. 5, marked WEST SC Susie 51, thence in a NORTHERLY direction 750 feet to Corner No. 6, a Post marked N.W. Cor. Susie 51, thence in a EASTERLY direction 600 feet to the point of beginning.

Each of the above described monuments is a post at least four inches in diameter, five feet in length, set one foot in the ground.

Robert L. Akright
Robert L. Akright
6073 W. 44th Avenue
Wheat Ridge, Colorado 80033

Donna S. Hendrix
Witness

RECORDED AT THE REQUEST OF Robert L. Akright
on June 4, 19 74, at 55 mins. past 3 P. M. b
Book 48 of OFFICIAL RECORDS, page 112 RECORDS OF
EUREKA COUNTY, NEVADA. Sharon A. McFarlane Recorder
File No. 58514 Fee \$ 1.00

FILE NO. 58514

BOOK 48 PAGE 112

CERTIFICATE OF LOCATION OF LODE CLAIM

THIS IS TO CERTIFY that the Susie 52 Lode Mining Claim has been located and claimed this 17 day of May, 1974, by Robert L. Akright, whose post-office address appears below, who is a citizen of the United States of America.

The general course of said lode or vein is NORTH and SOUTH.

The claim is situated in the Maggie Creek Mining District, Eureka County, State of Nevada, and is described in respect to Section 8, Township 34 North, Range 51 East.

The locator claims 50 feet in a SOUTHERLY direction and 1450 feet in a NORTHERLY direction from the point of discovery, with a width of 300 feet on each side of the center of the vein or lode along the entire length of said claim.

The location work consists of the making of maps as provided in NRS 517.040.

From Corner No. 1, a post marked SW Cor. Susie 52, thence in a NORTHERLY direction 750 feet to Post No. 2, marked WEST SC Susie 52, thence in a NORTHERLY direction 750 feet to Corner No. 3, a post marked N.W. Cor. Susie 52, thence in a EASTERLY direction 600 feet to Corner No. 4, marked N.E. Cor. Susie 52, thence in a SOUTHERLY direction 750 feet to Post No. 5, marked EAST SC Susie 52, thence in a SOUTHERLY direction 750 feet to Corner No. 6, a Post marked SE Cor. Susie 52, thence in a WESTERLY direction 600 feet to the point of beginning.

Each of the above described monuments is a post at least four inches in diameter, five feet in length, set one foot in the ground.

Robert L. Akright
Robert L. Akright
6073 W. 44th Avenue
Wheat Ridge, Colorado 80033

Donna S. Hendrix
Witness

RECORDED AT THE REQUEST OF Robert L. Akright
on June 4 1974, at 55 mins. past 3 P. M. in
Book 48 of OFFICIAL RECORDS, page 113 RECORDS OF
EUREKA COUNTY, NEVADA William A. DePasie Recorder
File No. 58515 Fee \$ 1.00
FILE NO. 58515

BOOK 48 PAGE 113

CERTIFICATE OF LOCATION OF LODE CLAIM

THIS IS TO CERTIFY that the Susie 53 Lode Mining Claim has been located and claimed this 17 day of May, 1974, by Robert L. Akright, whose post-office address appears below, who is a citizen of the United States of America.

The general course of said lode or vein is NORTH and SOUTH.

The claim is situated in the Maggie Creek Mining District, Eureka County, State of Nevada, and is described in respect to Section 8, Township 34 North, Range 51 East.

The locator claims 50 feet in a NORTHERLY direction and 1450 feet in a SOUTHERLY direction from the point of discovery, with a width of 300 feet on each side of the center of the vein or lode along the entire length of said claim.

The location work consists of the making of maps as provided in NRS 517.040.

From Corner No. 1, a post marked NE Cor. Susie 53, thence in a SOUTHERLY direction 750 feet to Post No. 2, marked EAST SC Susie 53, thence in a SOUTHERLY direction 750 feet to Corner No. 3, a post marked S.E. Cor. Susie 53, thence in a WESTERLY direction 600 feet to Corner No. 4, marked S.W. Cor. Susie 53, thence in a NORTHERLY direction 750 feet to Post No. 5, marked WEST SC Susie 53, thence in a NORTHERLY direction 750 feet to Corner No. 6, a Post marked N.W. Cor. Susie 53, thence in a EASTERLY direction 600 feet to the point of beginning.

Each of the above described monuments is a post at least four inches in diameter, five feet in length, set one foot in the ground.

Robert L. Akright
Robert L. Akright
6073 W. 44th Avenue
Wheat Ridge, Colorado 80033

Monna A. Hendrix
Witness

RECORDED AT THE REQUEST OF Robert L. Akright
on June 4, 1974, at 55 mins. past 3 P. M. by
Book 48 of OFFICIAL RECORDS, page 114 RECORDS OF
EUREKA COUNTY, NEVADA. Hollis A. DeLoach Recorder
File No. 58516 Fee \$ 1.00

FILE NO. 58516

BOOK 48 PAGE 114

CERTIFICATE OF LOCATION OF LODE CLAIM

THIS IS TO CERTIFY that the Susie 54 Lode Mining Claim has been located and claimed this 17 day of May, 1974, by Robert L. Akright, whose post-office address appears below, who is a citizen of the United States of America.

The general course of said lode or vein is NORTH and SOUTH.

The claim is situated in the Maggie Creek Mining District, Eureka County, State of Nevada, and is described in respect to Section 8, Township 34 North, Range 51 East.

The locator claims 50 feet in a SOUTHERLY direction and 1450 feet in a NORTHERLY direction from the point of discovery, with a width of 300 feet on each side of the center of the vein or lode along the entire length of said claim.

The location work consists of the making of maps as provided in NRS 517.040.

From Corner No. 1, a post marked SW Cor. Susie 54, thence in a NORTHERLY direction 750 feet to Post No. 2, marked WEST SC Susie 54, thence in a NORTHERLY direction 750 feet to Corner No. 3, a post marked NW Cor. Susie 54, thence in a EASTERLY direction 600 feet to Corner No. 4, marked NE Cor. Susie 54, thence in a SOUTHERLY direction 750 feet to Post No. 5, marked EAST SC Susie 54, thence in a SOUTHERLY direction 750 feet to Corner No. 6, a Post marked S.E. Cor. Susie 54, thence in a WESTERLY direction 600 feet to the point of beginning.

Each of the above described monuments is a post at least four inches in diameter, five feet in length, set one foot in the ground.

Robert L. Akright
6073 W. 44th Avenue
Wheat Ridge, Colorado 80033

Donna A. Hendrix
Witness

RECORDED AT THE REQUEST OF Robert L. Akright
on June 4, 1974, at 55 min. past 3 P. M. in
Book 48 of OFFICIAL RECORDS, page 115
EUREKA COUNTY, NEVADA Willis A. DePaolo Recorder
File No. 58517 Fee \$1.00
FILE NO. 58517

BOOK 48 PAGE 115

CERTIFICATE OF LOCATION OF LODE CLAIM

THIS IS TO CERTIFY that the Susie 55 Lode Mining Claim has been located and claimed this 15 day of May, 1974, by Robert L. Akright, whose post-office address appears below, who is a citizen of the United States of America.

The general course of said lode or vein is NORTH and SOUTH.

The claim is situated in the Maggie Creek Mining District, Eureka County, State of Nevada, and is described in respect to Section 8, Township 34 North, Range 51 East:

The locator claims 50 feet in a NORTHERLY direction and 1450 feet in a SOUTHERLY direction from the point of discovery, with a width of 300 feet on each side of the center of the vein or lode along the entire length of said claim.

The location work consists of the making of maps as provided in NRS 517.040.

From Corner No. 1, a post marked N.E. Cor. Susie 55, thence in a SOUTHERLY direction 750 feet to Post No. 2, marked EAST SC Susie 55, thence in a SOUTHERLY direction 750 feet to Corner No. 3, a post marked S.E. Cor. Susie 55, thence in a WESTERLY direction 600 feet to Corner No. 4, marked S.W. Cor. Susie 55, thence in a NORTHERLY direction 750 feet to Post No. 5, marked WEST SC Susie 55, thence in a NORTHERLY direction 750 feet to Corner No. 6, a Post marked N.W. Cor. Susie 55, thence in a EASTERLY direction 600 feet to the point of beginning.

Each of the above described monuments is a post at least four inches in diameter, five feet in length, set one foot in the ground.

Robert L. Akright
Robert L. Akright
6073 W. 44th Avenue
Wheat Ridge, Colorado 80033

Donna A. Hendrix
Witness

RECORDED AT THE REQUEST OF Robert L. Akright
on June 4, 1974, at 55 mins. past 3 P. M.
Book 48 of OFFICIAL RECORDS, page 116
EUREKA COUNTY, NEVADA, Hubert P. Metcalfe Recorder
File No. 58518 Fee \$ 1.00
FILE NO. 58518

BOOK 48 PAGE 116

CERTIFICATE OF LOCATION OF LODE CLAIM

THIS IS TO CERTIFY that the Susie 56 Lode Mining Claim has been located and claimed this 15 day of May, 1974, by Robert L. Akright, whose post-office address appears below, who is a citizen of the United States of America.

The general course of said lode or vein is NORTH and

SOUTH.

The claim is situated in the Maggie Creek Mining District, Eureka County, State of Nevada, and is described in respect to Section 8, Township 34 North, Range 51 East.

The locator claims 50 feet in a SOUTHERLY direction and 1450 feet in a NORTHERLY direction from the point of discovery, with a width of 300 feet on each side of the center of the vein or lode along the entire length of said claim.

The location work consists of the making of maps as provided in NRS 517.040.

From Corner No. 1, a post marked S.W. Cor. Susie 56, thence in a NORTHERLY direction 750 feet to Post No. 2, marked WEST SC Susie 56, thence in a NORTHERLY direction 750 feet to Corner No. 3, a post marked N.W. Cor. Susie 56, thence in a EASTERLY direction 600 feet to Corner No. 4, marked N.E. Cor. Susie 56, thence in a SOUTHERLY direction 750 feet to Post No. 5, marked EAST SC Susie 56, thence in a SOUTHERLY direction 750 feet to Corner No. 6, a Post marked S.E. Cor. Susie 56, thence in a WESTERLY direction 600 feet to the point of beginning.

Each of the above described monuments is a post at least four inches in diameter, five feet in length, set one foot in the ground.

Robert L. Akright
Robert L. Akright
6073 W. 44th Avenue
Wheat Ridge, Colorado 80033

Donna L. Hendrix
Witness

RECORDED AT THE REQUEST OF Robert L. Akright
on June 4, 1974, at 55 mins. past 3 P. M. b
Book 48 of OFFICIAL RECORDS, page 117 RECORDS OF
EUREKA COUNTY, NEVADA William A. DePaolo Recorder
File No. 58519 Fee \$ 1.00
FILE NO. 58519

BOOK 48 PAGE 117

CERTIFICATE OF LOCATION OF LODE CLAIM

THIS IS TO CERTIFY that the Susie 57 Lode Mining Claim has been located and claimed this 14 day of May, 1974, by Robert L. Akright, whose post-office address appears below, who is a citizen of the United States of America.

The general course of said lode or vein is NORTH and SOUTH.

The claim is situated in the Maggie Creek Mining District, Eureka County, State of Nevada, and is described in respect to Section 8, Township 34 North, Range 51 East.

The locator claims 50 feet in a NORTHERLY direction and 1450 feet in a SOUTHERLY direction from the point of discovery, with a width of 300 feet on each side of the center of the vein or lode along the entire length of said claim.

The location work consists of the making of maps as provided in NRS 517.040.

From Corner No. 1, a post marked N.E. Cor. Susie 57, thence in a SOUTHERLY direction 750 feet to Post No. 2, marked EAST SC Susie 57, thence in a SOUTHERLY direction 750 feet to Corner No. 3, a post marked S.E. Cor. Susie 57, thence in a WESTERLY direction 600 feet to Corner No. 4, marked S.W. Cor. Susie 57, thence in a NORTHERLY direction 750 feet to Post No. 5, marked WEST SC Susie 57, thence in a NORTHERLY direction 750 feet to Corner No. 6, a Post marked N.W. Cor. Susie 57, thence in a EASTERLY direction 600 feet to the point of beginning.

Each of the above described monuments is a post at least four inches in diameter, five feet in length, set one foot in the ground.

Robert L. Akright
Robert L. Akright
6073 W. 44th Avenue
Wheat Ridge, Colorado 80033

Donna A. Hendrix
Witness

RECORDED AT THE REQUEST OF Robert L. Akright
on June 4, 1974, at 55 mins. past 3 P. M.
Book 48 of OFFICIAL RECORDS, page 118, RECORDS OF
EUREKA COUNTY, NEVADA, Hollis G. DePaole Recorder
*De No. 58520 Fee \$ 1.00
FILE NO. 58520

BOOK 48 PAGE 118

CERTIFICATE OF LOCATION OF LODE CLAIM

THIS IS TO CERTIFY that the Susie 58 Lode Mining Claim has been located and claimed this 14 day of May, 1974, by Robert L. Akright, whose post-office address appears below, who is a citizen of the United States of America.

The general course of said lode or vein is NORTH and SOUTH.

The claim is situated in the Maggie Creek Mining District, Eureka County, State of Nevada, and is described in respect to Section 8, Township 34 North, Range 51 East.

The locator claims 50 feet in a SOUTHERLY direction and 1450 feet in a NORTHERLY direction from the point of discovery, with a width of 300 feet on each side of the center of the vein or lode along the entire length of said claim.

The location work consists of the making of maps as provided in NRS 517.040.

From Corner No. 1, a post marked S.W. Cor. Susie 58, thence in a NORTHERLY direction 750 feet to Post No. 2, marked WEST SC Susie 58, thence in a NORTHERLY direction 750 feet to Corner No. 3, a post marked N.W. Cor. Susie 58, thence in a EASTERLY direction 600 feet to Corner No. 4, marked NE Cor. Susie 58, thence in a SOUTHERLY direction 750 feet to Post No. 5, marked EAST SC Susie 58, thence in a SOUTHERLY direction 750 feet to Corner No. 6, a Post marked S.E. Cor. Susie 58, thence in a WESTERLY direction 600 feet to the point of beginning.

Each of the above described monuments is a post at least four inches in diameter, five feet in length, set one foot in the ground.

Robert L. Akright
Robert L. Akright
6073 W. 44th Avenue
Wheat Ridge, Colorado 80033

Monna A. Hendrix
Witness

RECORDED AT THE REQUEST OF Robert L. Akright
on June 4 1974, at 55 mins. past 3 P. M. b
Book 48 of OFFICIAL RECORDS, page 119 RECORDS OF
EUREKA COUNTY, NEVADA William A. DePaolo Recorder
File No. 58521 Fee \$ 1.00
FILE NO. 58521

BOOK 48 PAGE 119

CERTIFICATE OF LOCATION OF LODE CLAIM

THIS IS TO CERTIFY that the Susie 59 Lode Mining Claim has been located and claimed this 14 day of May, 1974, by Robert L. Akright, whose post-office address appears below, who is a citizen of the United States of America.

The general course of said lode or vein is NORTH and SOUTH.

The claim is situated in the Maggie Creek Mining District, Eureka County, State of Nevada, and is described in respect to Section 8, Township 34 North, Range 51 East.

The locator claims 50 feet in a NORTHERLY direction and 1450 feet in a SOUTHERLY direction from the point of discovery, with a width of 300 feet on each side of the center of the vein or lode along the entire length of said claim.

The location work consists of the making of maps as provided in NRS 517.040.

From Corner No. 1, a post marked N.E. Cor. Susie 59, thence in a SOUTHERLY direction 750 feet to Post No. 2, marked EAST SC Susie 59, thence in a SOUTHERLY direction 750 feet to Corner No. 3, a post marked S.E. Cor. Susie 59, thence in a WESTERLY direction 600 feet to Corner No. 4, marked S.W. Cor. Susie 59, thence in a NORTHERLY direction 750 feet to Post No. 5, marked WEST SC Susie 59, thence in a NORTHERLY direction 750 feet to Corner No. 6, a Post marked N.W. Cor. Susie 59, thence in a EASTERLY direction 600 feet to the point of beginning.

Each of the above described monuments is a post at least four inches in diameter, five feet in length, set one foot in the ground.

Robert L. Akright
Robert L. Akright
6073 W. 44th Avenue
Wheat Ridge, Colorado 80033

Donna S. Hendrix
Witness

RECORDED AT THE REQUEST OF Robert L. Akright
on June 4, 1974, at 55 mins. past 3 P. M. to
Book 48 of OFFICIAL RECORDS, page 120, RECORDS OF
EUREKA COUNTY, NEVADA. James A. McFarlane Recorder
File No. 58522 Fee \$1.00

FILE NO. 58522

BOOK 48 PAGE 120

CERTIFICATE OF LOCATION OF LODE CLAIM

THIS IS TO CERTIFY that the Susie 60 Lode Mining Claim has been located and claimed this 14 day of May, 1974, by Robert L. Akright, whose post-office address appears below, who is a citizen of the United States of America.

The general course of said lode or vein is NORTH and SOUTH.

The claim is situated in the Maggie Creek Mining District, Eureka County, State of Nevada, and is described in respect to Section 8, Township 34 North, Range 51 East.

The locator claims 50 feet in a SOUTHERLY direction and 1450 feet in a NORTHERLY direction from the point of discovery, with a width of 300 feet on each side of the center of the vein or lode along the entire length of said claim.

The location work consists of the making of maps as provided in NRS 517.040.

From Corner No. 1, a post marked S.W. Cor. Susie 60, thence in a NORTHERLY direction 750 feet to Post No. 2, marked WEST SC Susie 60, thence in a NORTHERLY direction 750 feet to Corner No. 3, a post marked N.W. Cor. Susie 60, thence in a EASTERLY direction 600 feet to Corner No. 4, marked NE Cor. Susie 60, thence in a SOUTHERLY direction 750 feet to Post No. 5, marked EAST SC Susie 60, thence in a SOUTHERLY direction 750 feet to Corner No. 6, a Post marked S.E. Cor. Susie 60, thence in a WESTERLY direction 600 feet to the point of beginning.

Each of the above described monuments is a post at least four inches in diameter, five feet in length, set one foot in the ground.

Robert L. Akright
Robert L. Akright
6073 W. 44th Avenue
Wheat Ridge, Colorado 80033

Donna S. Hendrix
Witness

RECORDED AT THE REQUEST OF Robert L. Akright
on June 4, 1974, at 55 mins. past 3 P. M. h
Book 48 of OFFICIAL RECORDS, page 121, RECORDS OF
EUREKA COUNTY, NEVADA Thelma A. DePaola Recorder
File No. 58523 Fee \$ 1.00

FILE NO. 58523

BOOK 48 PAGE 121

CERTIFICATE OF LOCATION OF LODE CLAIM

THIS IS TO CERTIFY that the Susie 61 Lode Mining Claim has been located and claimed this 14 day of May, 1974, by Robert L. Akright, whose post-office address appears below, who is a citizen of the United States of America.

The general course of said lode or vein is NORTH and SOUTH.

The claim is situated in the Maggie Creek Mining District, Eureka County, State of Nevada, and is described in respect to Section 8, Township 34 North, Range 51 East.

The locator claims 50 feet in a NORTHERLY direction and 1450 feet in a SOUTHERLY direction from the point of discovery, with a width of 300 feet on each side of the center of the vein or lode along the entire length of said claim.

The location work consists of the making of maps as provided in NRS 517.040.

From Corner No. 1, a post marked N.E. Cor. Susie 61, thence in a SOUTHERLY direction 750 feet to Post No. 2, marked EAST SC Susie 61, thence in a SOUTHERLY direction 750 feet to Corner No. 3, a post marked S.E. Cor. Susie 61, thence in a WESTERLY direction 600 feet to Corner No. 4, marked S.W. Cor. Susie 61, thence in a NORTHERLY direction 750 feet to Post No. 5, marked WEST SC Susie 61, thence in a NORTHERLY direction 750 feet to Corner No. 6, a Post marked N.W. Cor. Susie 61, thence in a EASTERLY direction 600 feet to the point of beginning.

Each of the above described monuments is a post at least four inches in diameter, five feet in length, set one foot in the ground.

Robert L. Akright
Robert L. Akright
6073 W. 44th Avenue
Wheat Ridge, Colorado 80033

Donna A. Hendrix
Witness

RECORDED AT THE REQUEST OF Robert L. Akright
on June 4 19 74 at 55 mins. past 3 P. M. in
Book 48 of OFFICIAL RECORDS page 122 RECORDS OF
EUREKA COUNTY, NEVADA Sharon A. McFarlin Recorder
File No. 58524 Fee 1.00

FILE NO. 58524

BOOK 48 PAGE 122

CERTIFICATE OF LOCATION OF LODE CLAIM

THIS IS TO CERTIFY that the Susie 62 Lode Mining Claim has been located and claimed this 14 day of May, 1974, by Robert L. Akright, whose post-office address appears below, who is a citizen of the United States of America.

The general course of said lode or vein is NORTH and SOUTH.

The claim is situated in the Maggie Creek Mining District, Eureka County, State of Nevada, and is described in respect to Section 8, Township 34 North, Range 51 East.

The locator claims 50 feet in a SOUTHERLY direction and 1450 feet in a NORTHERLY direction from the point of discovery, with a width of 300 feet on each side of the center of the vein or lode along the entire length of said claim.

The location work consists of the making of maps as provided in NRS 517.040.

From Corner No. 1, a post marked S.W. Cor. Susie 62, thence in a NORTHERLY direction 750 feet to Post No. 2, marked WEST SC Susie 62, thence in a NORTHERLY direction 750 feet to Corner No. 3, a post marked NW Cor. Susie 62, thence in a EASTERLY direction 600 feet to Corner No. 4, marked N.E. Cor. Susie 62, thence in a SOUTHERLY direction 750 feet to Post No. 5, marked EAST SC Susie 62, thence in a SOUTHERLY direction 750 feet to Corner No. 6, a Post marked S.E. Cor. Susie 62, thence in a WESTERLY direction 600 feet to the point of beginning.

Each of the above described monuments is a post at least four inches in diameter, five feet in length, set one foot in the ground.

Robert L. Akright
Robert L. Akright
6073 W. 44th Avenue
Wheat Ridge, Colorado 80033

Donna S. Hendrix
Witness

FILED AT THE REQUEST OF Robert L. Akright
on June 4, 1974, at 55 mins. past 3 P. M. by
Book 48 of OFFICIAL RECORDS, page 123, RECORDS OF
EUREKA COUNTY, NEVADA John A. DePaolo Recorder
File No. 58525 Fee \$ 1.00
FILE NO. 58525

BOOK 48 PAGE 123

CERTIFICATE OF LOCATION OF LODE CLAIM

THIS IS TO CERTIFY that the Susie 63 Lode Mining Claim has been located and claimed this 14 day of May, 1974, by Robert L. Akright, whose post-office address appears below, who is a citizen of the United States of America.

The general course of said lode or vein is NORTH and SOUTH.

The claim is situated in the Maggie Creek Mining District, Eureka County, State of Nevada, and is described in respect to Section 8, Township 34 North, Range 51 East.

The locator claims 50 feet in a NORTHERLY direction and 1450 feet in a SOUTHERLY direction from the point of discovery, with a width of 300 feet on each side of the center of the vein or lode along the entire length of said claim.

The location work consists of the making of maps as provided in NRS 517.040.

From Corner No. 1, a post marked NE Cor. Susie 63, thence in a SOUTHERLY direction 750 feet to Post No. 2, marked EAST SC Susie 63, thence in a SOUTHERLY direction 750 feet to Corner No. 3, a post marked S.E. Cor. Susie 63, thence in a WESTERLY direction 600 feet to Corner No. 4, marked S.W. Cor. Susie 63, thence in a NORTHERLY direction 750 feet to Post No. 5, marked WEST SC Susie 63, thence in a NORTHERLY direction 750 feet to Corner No. 6, a Post marked N.W. Cor. Susie 63, thence in a EASTERLY direction 600 feet to the point of beginning.

Each of the above described monuments is a post at least four inches in diameter, five feet in length, set one foot in the ground.

Robert L. Akright
Robert L. Akright
6073 W. 44th Avenue
Wheat Ridge, Colorado 80033

Donna J. Hendrix
Witness

RECORDED AT THE REQUEST OF Robert L. Akright
on June 4, 1974, at 55 m.m.s. post 3 P. M.
Book 48 of OFFICIAL RECORDS, page 124
EUREKA COUNTY, NEVADA William A. DePaola Recorder
File No. 58526 Fee \$ 1.00
FILE NO. 58526

BOOK 48 PAGE 124

CERTIFICATE OF LOCATION OF LODE CLAIM

THIS IS TO CERTIFY that the Susie 64 Lode Mining Claim has been located and claimed this 14 day of May, 1974, by Robert L. Akright, whose post-office address appears below, who is a citizen of the United States of America.

The general course of said lode or vein is NORTH and SOUTH.

The claim is situated in the Maggie Creek Mining District, Eureka County, State of Nevada, and is described in respect to Section 8, Township 34 North, Range 51 East.

The locator claims 50 feet in a SOUTHERLY direction and 1450 feet in a NORTHERLY direction from the point of discovery, with a width of 300 feet on each side of the center of the vein or lode along the entire length of said claim.

The location work consists of the making of maps as provided in NRS 517.040.

From Corner No. 1, a post marked SW Cor. Susie 64, thence in a NORTHERLY direction 750 feet to Post No. 2, marked WEST SC Susie 64, thence in a NORTHERLY direction 750 feet to Corner No. 3, a post marked NW Cor. Susie 64, thence in a EASTERLY direction 600 feet to Corner No. 4, marked NE Cor. Susie 64, thence in a SOUTHERLY direction 750 feet to Post No. 5, marked EAST SC Susie 64, thence in a SOUTHERLY direction 750 feet to Corner No. 6, a Post marked SE Cor. Susie 64, thence in a WESTERLY direction 600 feet to the point of beginning.

Each of the above described monuments is a post at least four inches in diameter, five feet in length, set one foot in the ground.

Robert L. Akright
Robert L. Akright
6073 W. 44th Avenue
Wheat Ridge, Colorado 80033

Donna S. Hendrix
Witness

RECORDED AT THE REQUEST OF Robert L. Akright
on June 4, 1974, at 55 mins. past 3 P. M. by
Book 48 of OFFICIAL RECORDS, page 125, RECORDS OF
EUREKA COUNTY, NEVADA, William A. DeLoe Recorder
File No. 58527 Fee \$1.00

FILE NO. 58527

BOOK 48 PAGE 125

CERTIFICATE OF LOCATION OF LODE CLAIM

THIS IS TO CERTIFY that the Susie 65 Lode Mining Claim has been located and claimed this 14 day of May, 1974, by Robert L. Akright, whose post-office address appears below, who is a citizen of the United States of America.

The general course of said lode or vein is NORTH and SOUTH.

The claim is situated in the Maggie Creek Mining District, Eureka County, State of Nevada, and is described in respect to Section B, Township 34 North, Range 51 East.

The locator claims 50 feet in a NORTHERLY direction and 1450 feet in a SOUTHERLY direction from the point of discovery, with a width of 300 feet on each side of the center of the vein or lode along the entire length of said claim.

The location work consists of the making of maps as provided in NRS 517.040.

From Corner No. 1, a post marked N.E. Cor. Susie 65, thence in a SOUTHERLY direction 750 feet to Post No. 2, marked EAST SC Susie 65, thence in a SOUTHERLY direction 750 feet to Corner No. 3, a post marked S.E. Cor. Susie 65, thence in a WESTERLY direction 600 feet to Corner No. 4, marked S.W. Cor. Susie 65, thence in a NORTHERLY direction 750 feet to Post No. 5, marked WEST SC Susie 65, thence in a NORTHERLY direction 750 feet to Corner No. 6, a Post marked N.W. Cor. Susie 65, thence in a EASTERLY direction 600 feet to the point of beginning.

Each of the above described monuments is a post at least four inches in diameter, five feet in length, set one foot in the ground.

Robert L. Akright
Robert L. Akright
6073 W. 44th Avenue
Wheat Ridge, Colorado 80033

Donna J. Hendrix
Witness

RECORDED AT THE REQUEST OF Robert L. Akright
on June 4, 19 74, at 55 mins. past 3 P. M. by
Book 48 of OFFICIAL RECORDS, page 126 RECORDS OF
EUREKA COUNTY, NEVADA William A. DePaolo Recorder
File No. 58528 Fee \$ 1.00

FILE NO. 59528

BOOK 48 PAGE 126

CERTIFICATE OF LOCATION OF LODE CLAIM

THIS IS TO CERTIFY that the Susie 66 Lode Mining Claim has been located and claimed this 14 day of May, 1974, by Robert L. Akright, whose post-office address appears below, who is a citizen of the United States of America.

The general course of said lode or vein is NORTH and SOUTH.

The claim is situated in the Maggie Creek Mining District, Eureka County, State of Nevada, and is described in respect to Section 8, Township 34 North, Range 51 East.

The locator claims 50 feet in a SOUTHERLY direction and 1450 feet in a NORTHERLY direction from the point of discovery, with a width of 300 feet on each side of the center of the vein or lode along the entire length of said claim.

The location work consists of the making of maps as provided in NRS 517.040.

From Corner No. 1, a post marked S.W. Cor. Susie 66, thence in a NORTHERLY direction 750 feet to Post No. 2, marked WEST SC Susie 66, thence in a NORTHERLY direction 750 feet to Corner No. 3, a post marked N.W. Cor. Susie 66, thence in a EASTERLY direction 600 feet to Corner No. 4, marked N.E. Cor. Susie 66, thence in a SOUTHERLY direction 750 feet to Post No. 5, marked EAST SC Susie 66, thence in a SOUTHERLY direction 750 feet to Corner No. 6, a Post marked S.E. Cor. Susie 66, thence in a WESTERLY direction 600 feet to the point of beginning.

Each of the above described monuments is a post at least four inches in diameter, five feet in length, set one foot in the ground.

Robert L. Akright
Robert L. Akright
6073 W. 44th Avenue
Wheat Ridge, Colorado 80033

Donna J. Hendrix
Witness

RECORDED AT THE REQUEST OF Robert L. Akright
on June 4, 1974, at 55 mins. past 3 P. M. in
Book 48 of OFFICIAL RECORDS, page 127, RECORDS OF
EUREKA COUNTY, NEVADA Willis A. DePaolo Recorder
File No. 58529 Fee \$ 1.00

FILE NO. 58529

BOOK 48 PAGE 127

CERTIFICATE OF LOCATION OF LODE CLAIM

THIS IS TO CERTIFY that the Susie 67 Lode Mining Claim has been located and claimed this 14 day of May, 1974, by Robert L. Akright, whose post-office address appears below, who is a citizen of the United States of America.

The general course of said lode or vein is NORTH and SOUTH.

The claim is situated in the Maggie Creek Mining District, Eureka County, State of Nevada, and is described in respect to Section 8, Township 34 North, Range 51 East.

The locator claims 50 feet in a NORTHERLY direction and 1450 feet in a SOUTHERLY direction from the point of discovery, with a width of 300 feet on each side of the center of the vein or lode along the entire length of said claim.

The location work consists of the making of maps as provided in NRS 517.040.

From Corner No. 1, a post marked N.E. Cor. Susie 67, thence in a SOUTHERLY direction 750 feet to Post No. 2, marked EAST SC Susie 67, thence in a SOUTHERLY direction 750 feet to Corner No. 3, a post marked S.E. Cor. Susie 67, thence in a WESTERLY direction 600 feet to Corner No. 4, marked Cor. Susie 67, thence in a NORTHERLY direction 750 feet to Post No. 5, marked WEST SC Susie 67, thence in a NORTHERLY direction 750 feet to Corner No. 6, a Post marked N.W. Cor. Susie 67, thence in a EASTERLY direction 600 feet to the point of beginning.

Each of the above described monuments is a post at least four inches in diameter, five feet in length, set one foot in the ground.

Robert L. Akright
Robert L. Akright
6073 W. 44th Avenue
Wheat Ridge, Colorado 80033

Monna S. Hendrix
Witness

RECORDED AT THE REQUEST OF Robert L. Akright
on June 4, 19 74, at 55 mins. past 3 P. M. in
Book 48 of OFFICIAL RECORDS, page 128 RECORDS OF
EUREKA COUNTY, NEVADA Hollis A. DePaulis Recorder
File No. 58530 Fee \$ 1.00
FILE NO. 58530

48 128
BOOK PAGE

CERTIFICATE OF LOCATION OF LODE CLAIM

THIS IS TO CERTIFY that the Susie 68 Lode Mining Claim has been located and claimed this 14 day of May, 1974, by Robert L. Akright, whose post-office address appears below, who is a citizen of the United States of America.

The general course of said lode or vein is NORTH and SOUTH.

The claim is situated in the Maggie Creek Mining District, Eureka County, State of Nevada, and is described in respect to Section 8, Township 34 North, Range 51 East.

The locator claims 50 feet in a SOUTHERLY direction and 1450 feet in a NORTHERLY direction from the point of discovery, with a width of 300 feet on each side of the center of the vein or lode along the entire length of said claim.

The location work consists of the making of maps as provided in NRS 517.040.

From Corner No. 1, a post marked SW Cor. Susie 68, thence in a NORTHERLY direction 750 feet to Post No. 2, marked WEST SC Susie 68, thence in a NORTHERLY direction 750 feet to Corner No. 3, a post marked NW Cor. Susie 68, thence in a EASTERLY direction 600 feet to Corner No. 4, marked NE Cor. Susie 68, thence in a SOUTHERLY direction 750 feet to Post No. 5, marked EAST SC Susie 68, thence in a SOUTHERLY direction 750 feet to Corner No. 6, a Post marked S.E. Cor. Susie 68, thence in a WESTERLY direction 600 feet to the point of beginning.

Each of the above described monuments is a post at least four inches in diameter, five feet in length, set one foot in the ground.

Robert L. Akright
Robert L. Akright
6073 W. 44th Avenue
Wheat Ridge, Colorado 80033

Donna S. Hendrix
Witness

RECORDED AT THE REQUEST OF Robert L. Akright
on June 4, 1974, at 55 mins. past 3 P. M. by
Book 48 of OFFICIAL RECORDS, page 129, RECORDS OF
EUREKA COUNTY, NEVADA Hellen A. DePaola Recorder
File No. 58531 Fee \$ 1.00
FILE NO. 58531

BOOK 48 PAGE 129

CERTIFICATE OF LOCATION OF LODE CLAIM

THIS IS TO CERTIFY that the Susie 69 Lode Mining Claim has been located and claimed this 14 day of May, 1974, by Robert L. Akright, whose post-office address appears below, who is a citizen of the United States of America.

The general course of said lode or vein is NORTH and SOUTH.

The claim is situated in the Maggie Creek Mining District, Eureka County, State of Nevada, and is described in respect to Section 8, Township 34 North, Range 51 East.

The locator claims 50 feet in a NORTHERLY direction and 1450 feet in a SOUTHERLY direction from the point of discovery, with a width of 300 feet on each side of the center of the vein or lode along the entire length of said claim.

The location work consists of the making of maps as provided in NRS 517.040.

From Corner No. 1, a post marked NE Cor. Susie 69, thence in a SOUTHERLY direction 750 feet to Post No. 2, marked EAST SC Susie 69, thence in a SOUTHERLY direction 750 feet to Corner No. 3, a post marked S.E. Cor. Susie 69, thence in a WESTERLY direction 600 feet to Corner No. 4, marked S.W. Cor. Susie 69, thence in a NORTHERLY direction 750 feet to Post No. 5, marked WEST SC Susie 69, thence in a NORTHERLY direction 750 feet to Corner No. 6, a Post marked N.W. Cor. Susie 69, thence in a EASTERLY direction 600 feet to the point of beginning.

Each of the above described monuments is a post at least four inches in diameter, five feet in length, set one foot in the ground.

Robert L. Akright
Robert L. Akright
6073 W. 44th Avenue
Wheat Ridge, Colorado 80033

Donna S. Hendrix
Witness

RECORDED AT THE REQUEST OF Robert L. Akright
on June 4 1974, at 55 mins. past 3 P. M. in
Book 48 of OFFICIAL RECORDS, page 130, RECORDS OF
EUREKA COUNTY, NEVADA, Hollis A. DePaulis Recorder
File No. 58532 Fee \$1.00
FILE NO. 58532

BOOK 48 PAGE 130

CERTIFICATE OF LOCATION OF LODE CLAIM

THIS IS TO CERTIFY that the Susie 70 Lode Mining Claim has been located and claimed this 14 day of May, 1974, by Robert L. Akright, whose post-office address appears below, who is a citizen of the United States of America.

The general course of said lode or vein is NORTH and SOUTH.

The claim is situated in the Maggie Creek Mining District, Eureka County, State of Nevada, and is described in respect to Section 8, Township 34 North, Range 51 East.

The locator claims 50 feet in a SOUTHERLY direction and 1450 feet in a NORTHERLY direction from the point of discovery, with a width of 300 feet on each side of the center of the vein or lode along the entire length of said claim.

The location work consists of the making of maps as provided in NRS 517.040.

From Corner No. 1, a post marked SW Cor. Susie 70, thence in a NORTHERLY direction 750 feet to Post No. 2, marked WEST SC Susie 70, thence in a NORTHERLY direction 750 feet to Corner No. 3, a post marked NW Cor. Susie 70, thence in a EASTERLY direction 600 feet to Corner No. 4, marked NE Cor. Susie 70, thence in a SOUTHERLY direction 750 feet to Post No. 5, marked EAST SC Susie 70, thence in a SOUTHERLY direction 750 feet to Corner No. 6, a Post marked SE Cor. Susie 70, thence in a WESTERLY direction 600 feet to the point of beginning.

Each of the above described monuments is a post at least four inches in diameter, five feet in length, set one foot in the ground.

Robert L. Akright
Robert L. Akright
6073 W. 44th Avenue
Wheat Ridge, Colorado 80033

Donna S. Hendrix
Witness

RECORDED AT THE REQUEST OF Robert L. Akright
on June 4, 1974, at 55 mins. past 3 P. M. in
Book 48 of OFFICIAL RECORDS, page 131 RECORDS OF
EUREKA COUNTY, NEVADA Donna S. Hendrix Recorder
File No. 58533 Fee \$ 1.00
FILE NO. 58533

BOOK 48 PAGE 131

CERTIFICATE OF LOCATION OF LODE CLAIM

THIS IS TO CERTIFY that the Susie 71 Lode Mining Claim has been located and claimed this 14 day of May, 1974, by Robert L. Akright, whose post-office address appears below, who is a citizen of the United States of America.

The general course of said lode or vein is NORTH and SOUTH.

The claim is situated in the Maggie Creek Mining District, Eureka County, State of Nevada, and is described in respect to Section 8, Township 34 North, Range 51 East.

The locator claims 50 feet in a NORTHERLY direction and 1450 feet in a SOUTHERLY direction from the point of discovery, with a width of 300 feet on each side of the center of the vein or lode along the entire length of said claim.

The location work consists of the making of maps as provided in NRS 517.040.

From Corner No. 1, a post marked NE Cor. Susie 71, thence in a SOUTHERLY direction 750 feet to Post No. 2, marked EAST SC Susie 71, thence in a SOUTHERLY direction 750 feet to Corner No. 3, a post marked S.E Cor. Susie 71, thence in a WESTERLY direction 600 feet to Corner No. 4, marked S.W Cor. Susie 71, thence in a NORTHERLY direction 750 feet to Post No. 5, marked WEST SC Susie 71, thence in a NORTHERLY direction 750 feet to Corner No. 6, a Post marked N.W Cor. Susie 71, thence in a EASTERLY direction 600 feet to the point of beginning.

Each of the above described monuments is a post at least four inches in diameter, five feet in length, set one foot in the ground.

Robert L. Akright
Robert L. Akright
6073 W. 44th Avenue
Wheat Ridge, Colorado 80033

Donna S. Hendrix
Witness

RECORDED AT THE REQUEST OF Robert L. Akright
on June 4, 1974, at 55 mins. past 3 P. M.
Book 48 of OFFICIAL RECORDS, page 132
EUREKA COUNTY, NEVADA Allen G. DeLoach Recorder
File No. 58534 Fee \$ 1.00

FILE NO. 58534

BOOK 48 PAGE 132

CERTIFICATE OF LOCATION OF LODE CLAIM

THIS IS TO CERTIFY that the Susie 72 Lode Mining Claim has been located and claimed this 14 day of May, 1974, by Robert L. Akright, whose post-office address appears below, who is a citizen of the United States of America.

The general course of said lode or vein is NORTH and SOUTH.

The claim is situated in the Maggie Creek Mining District, Eureka County, State of Nevada, and is described in respect to Section 8, Township 34 North, Range 51 East.

The locator claims 50 feet in a SOUTHERLY direction and 1450 feet in a NORTHERLY direction from the point of discovery, with a width of 300 feet on each side of the center of the vein or lode along the entire length of said claim.

The location work consists of the making of maps as provided in NRS 517.040.

From Corner No. 1, a post marked SW Cor. Susie 72, thence in a NORTHERLY direction 750 feet to Post No. 2, marked WEST SC Susie 72, thence in a NORTHERLY direction 750 feet to Corner No. 3, a post marked NW Cor. Susie 72, thence in a EASTERLY direction 600 feet to Corner No. 4, marked NE Cor. Susie 72, thence in a SOUTHERLY direction 750 feet to Post No. 5, marked EAST SC Susie 72, thence in a SOUTHERLY direction 750 feet to Corner No. 6, a Post marked SE Cor. Susie 72, thence in a WESTERLY direction 600 feet to the point of beginning.

Each of the above described monuments is a post at least four inches in diameter, five feet in length, set one foot in the ground.

Robert L. Akright
Robert L. Akright
6073 W. 44th Avenue
Wheat Ridge, Colorado 80033

Donna S. Hendrix
Witness

RECORDED AT THE REQUEST OF Robert L. Akright
on June 4, 1974, at 55 mins. past 3 P. M. by
Book 48 of OFFICIAL RECORDS, page 133
EUREKA COUNTY, NEVADA Thelma A. DePaolo Recorder
File No. 58535 Fee \$1.00

FILE NO. 58535

BOOK 48 PAGE 133

CERTIFICATE OF LOCATION OF LODE CLAIM

THIS IS TO CERTIFY that the Susie 73 Lode Mining Claim has been located and claimed this 19 day of May, 1974, by Robert L. Akright, whose post-office address appears below, who is a citizen of the United States of America.

The general course of said lode or vein is EAST and WEST.

The claim is situated in the Maggie Creek Mining District, Eureka County, State of Nevada, and is described in respect to Section 6, Township 34 North, Range 51 East.

The locator claims 50 feet in a EASTERLY direction and 1450 feet in a WESTERLY direction from the point of discovery, with a width of 300 feet on each side of the center of the vein or lode along the entire length of said claim.

The location work consists of the making of maps as provided in NRS 517.040.

From Corner No. 1, a post marked SE Cor. Susie 73, thence in a WESTERLY direction 750 feet to Post No. 2, marked S SC Susie 73, thence in a WESTERLY direction 750 feet to Corner No. 3, a post marked SW Cor. Susie 73, thence in a NORTHERLY direction 310 feet to Corner No. 4, marked NW Cor. Susie 73, thence in a EASTERLY direction 750 feet to Post No. 5, marked N SC Susie 73, thence in a EASTERLY direction 750 feet to Corner No. 6, a Post marked NE Cor. Susie 73, thence in a SOUTHERLY direction 310 feet to the point of beginning.

Each of the above described monuments is a post at least four inches in diameter, five feet in length, set one foot in the ground.

Robert L. Akright
Robert L. Akright
6073 W. 44th Avenue
Wheat Ridge, Colorado 80033

Donna S. Hendrix
Witness

RECORDED AT THE REQUEST OF Robert L. Akright
on June 4, 1974, at 55 mins. past 3 P. M. in
Book 48 of OFFICIAL RECORDS, page 134, RECORDS OF
EUREKA COUNTY, NEVADA Donna S. Hendrix Recorder
File No. 58536 Fee \$ 1.00

FILE NO. 58536

BOOK 48 PAGE 134

CERTIFICATE OF LOCATION OF LODE CLAIM

THIS IS TO CERTIFY that the Susie 75 Lode Mining Claim has been located and claimed this 19 day of May, 1974, by Robert L. Akright, whose post-office address appears below, who is a citizen of the United States of America.

The general course of said lode or vein is EAST and WEST.

The claim is situated in the Maggie Creek Mining District, Eureka County, State of Nevada, and is described in respect to Section 6, Township 34 North, Range 51 East.

The locator claims 50 feet in a EASTERLY direction and 1450 feet in a WESTERLY direction from the point of discovery, with a width of 300 feet on each side of the center of the vein or lode along the entire length of said claim.

The location work consists of the making of maps as provided in NRS 517.040.

From Corner No. 1, a post marked S.E. Cor. Susie 75, thence in a WESTERLY direction 750 feet to Post No. 2, marked SOUTH SC Susie 75, thence in a WESTERLY direction 750 feet to Corner No. 3, a post marked S.W. Cor. Susie 75, thence in a NORTHERLY direction 600 feet to Corner No. 4, marked N.W. Cor. Susie 75, thence in a EASTERLY direction 750 feet to Post No. 5, marked NORTH SC Susie 75, thence in a EASTERLY direction 750 feet to Corner No. 6, a Post marked NE Cor. Susie 75, thence in a SOUTHERLY direction 600 feet to the point of beginning.

Each of the above described monuments is a post at least four inches in diameter, five feet in length, set one foot in the ground.

Robert L. Akright
Robert L. Akright
6073 W. 44th Avenue
Wheat Ridge, Colorado 80033

Donna S. Hendrix
Witness

RECORDED AT THE REQUEST OF Robert L. Akright
on June 4 1974, at 55 mins. past 3 P. M. b
Book 48 of OFFICIAL RECORDS, page 135 RECORDS OF
EUREKA COUNTY, NEVADA Shelley O. DePaola Recorder
File No. 58537 Fee \$ 1.00

FILE NO. 58537

BOOK 48 PAGE 135

CERTIFICATE OF LOCATION OF LODE CLAIM

THIS IS TO CERTIFY that the Susie 76 Lode Mining Claim has been located and claimed this 19 day of May, 1974, by Robert L. Akright, whose post-office address appears below, who is a citizen of the United States of America.

The general course of said lode or vein is EAST and WEST.

The claim is situated in the Maggie Creek Mining District, Eureka County, State of Nevada, and is described in respect to Section 6, Township 34 North, Range 51 East.

The locator claims 50 feet in a WESTERLY direction and 1450 feet in a EASTERLY direction from the point of discovery, with a width of 300 feet on each side of the center of the vein or lode along the entire length of said claim.

The location work consists of the making of maps as provided in NRS 517.040.

From Corner No. 1, a post marked N.W. Cor. Susie 76, thence in a EASTERLY direction 750 feet to Post No. 2, marked NORTH SC Susie 76, thence in a EASTERLY direction 750 feet to Corner No. 3, a post marked NE Cor. Susie 76, thence in a SOUTHERLY direction 600 feet to Corner No. 4, marked SE Cor. Susie 76, thence in a WESTERLY direction 750 feet to Post No. 5, marked SOUTH SC Susie 76, thence in a WESTERN direction 750 feet to Corner No. 6, a Post marked S.W. Cor. Susie 76, thence in a NORTHERLY direction 600 feet to the point of beginning.

Each of the above described monuments is a post at least four inches in diameter, five feet in length, set one foot in the ground.

Robert L. Akright
Robert L. Akright
6073 W. 44th Avenue
Wheat Ridge, Colorado 80033

Donna S. Hendrix
Witness

RECORDED AT THE REQUEST OF Robert L. Akright
on June 4 1974, at 55 mins. past 3 P. M. in
Book 48 of OFFICIAL RECORDS, page 136, RECORDS OF
EUREKA COUNTY, NEVADA William A. DeLoe Recorder
File No. 58538 Fee \$1.00

FILE NO. 58538

48 PAGE 136

58539

CERTIFICATE OF LOCATION OF LODE CLAIM

THIS IS TO CERTIFY that the Susie 77 Lode Mining Claim has been located and claimed this 19 day of May, 1974, by Robert L. Akright, whose post-office address appears below, who is a citizen of the United States of America.

The general course of said lode or vein is EAST and WEST.

The claim is situated in the Maggie Creek Mining District, Eureka County, State of Nevada, and is described in respect to Section 6, Township 34 North, Range 51 East.

The locator claims 50 feet in a EASTERLY direction and 1450 feet in a WESTERLY direction from the point of discovery, with a width of 300 feet on each side of the center of the vein or lode along the entire length of said claim.

The location work consists of the making of maps as provided in NRS 517.040.

From Corner No. 1, a post marked SE Cor. Susie 77, thence in a WESTERLY direction 750 feet to Post No. 2, marked SOUTH SC Susie 77, thence in a WESTERLY direction 750 feet to Corner No. 3, a post marked SW Cor. Susie 77, thence in a NORTHERLY direction 600 feet to Corner No. 4, marked NW Cor. Susie 77, thence in a EASTERLY direction 750 feet to Post No. 5, marked NORTH SC Susie 77, thence in a EASTERLY direction 750 feet to Corner No. 6, a Post marked NE Cor. Susie 77, thence in a SOUTHERLY direction 600 feet to the point of beginning.

Each of the above described monuments is a post at least four inches in diameter, five feet in length, set one foot in the ground.

Robert L. Akright
Robert L. Akright
6073 W. 44th Avenue
Wheat Ridge, Colorado 80033

Donna S. Hendrick
Witness

RECORDED AT THE REQUEST OF Robert L. Akright
on June 4, 1974, at 55 mins. past 3 P. M.
Book 48 of OFFICIAL RECORDS, page 137 RECORDS OF
EUREKA COUNTY, NEVADA William A. DePaolo Recorder
File No. 58539 Fee \$ 1.00
FILE NO. 58539

BOOK 48 PAGE 137

CERTIFICATE OF LOCATION OF LODE CLAIM

THIS IS TO CERTIFY that the Susie 78 Lode Mining Claim has been located and claimed this 19 day of May, 1974, by Robert L. Akright, whose post-office address appears below, who is a citizen of the United States of America.

The general course of said lode or vein is EAST and WEST.


The claim is situated in the Maggie Creek Mining District, Eureka County, State of Nevada, and is described in respect to Section 6, Township 34 North, Range 51 East.


The locator claims 50 feet in a WESTERLY direction and 1450 feet in a EASTERLY direction from the point of discovery, with a width of 300 feet on each side of the center of the vein or lode along the entire length of said claim.

The location work consists of the making of maps as provided in NRS 517.040.

From Corner No. 1, a post marked NW Cor. Susie 78, thence in a EASTERLY direction 750 feet to Post No. 2, marked NORTH SC Susie 78, thence in a EASTERLY direction 750 feet to Corner No. 3, a post marked NE Cor. Susie 78, thence in a SOUTHERLY direction 600 feet to Corner No. 4, marked SE Cor. Susie 78, thence in a WESTERLY direction 750 feet to Post No. 5, marked SOUTH SC Susie 78, thence in a WESTERLY direction 750 feet to Corner No. 6, a Post marked SW Cor. Susie 78, thence in a NORTHERLY direction 600 feet to the point of beginning.

Each of the above described monuments is a post at least four inches in diameter, five feet in length, set one foot in the ground.


Robert L. Akright
6073 W. 44th Avenue
Wheat Ridge, Colorado 80033


Witness

RECORDED AT THE REQUEST OF Robert L. Akright
on June 4, 1974, at 55 mins. past 3 P. M. by
Book 48 of OFFICIAL RECORDS, page 138
EUREKA COUNTY, NEVADA, WILLIAM G. DELACROIX Recorder
File No. 58540 Fee \$ 1.00
FILE NO. 58540

BOOK 48 PAGE 138

58541

CERTIFICATE OF LOCATION OF LODE CLAIM

THIS IS TO CERTIFY that the Susie 79 Lode Mining Claim has been located and claimed this 19 day of May, 1974, by Robert L. Akright, whose post-office address appears below, who is a citizen of the United States of America.

The general course of said lode or vein is EAST and WEST.

The claim is situated in the Maggie Creek Mining District, Eureka County, State of Nevada, and is described in respect to Section 6, Township 34 North, Range 51 East.

The locator claims 50 feet in a EASTERLY direction and 1450 feet in a WESTERLY direction from the point of discovery, with a width of 300 feet on each side of the center of the vein or lode along the entire length of said claim.

The location work consists of the making of maps as provided in NRS 517.040.

From Corner No. 1, a post marked SE Cor. Susie 79, thence in a WESTERLY direction 750 feet to Post No. 2, marked SOUTH SC Susie 79, thence in a WESTERLY direction 750 feet to Corner No. 3, a post marked SW Cor. Susie 79, thence in a NORTHERLY direction 600 feet to Corner No. 4, marked NW Cor. Susie 79, thence in a EASTERLY direction 750 feet to Post No. 5, marked NORTH SC Susie 79, thence in a EASTERLY direction 750 feet to Corner No. 6, a Post marked NE Cor. Susie 79, thence in a SOUTHERLY direction 600 feet to the point of beginning.

Each of the above described monuments is a post at least four inches in diameter, five feet in length, set one foot in the ground.

Robert L. Akright
Robert L. Akright
6073 W. 44th Avenue
Wheat Ridge, Colorado 80033

Donna S. Hendrix
Witness

RECORDED AT THE REQUEST OF Robert L. Akright
on June 4, 1974, at 55 mins. past 3 P. M. by
Book 48 of OFFICIAL RECORDS, page 139 RECORDS OF
EUREKA COUNTY, NEVADA William A. McFaul Recorder
File No. 58541 Fee \$ 1.00

FILE NO. 58541

48 PAGE 139

CERTIFICATE OF LOCATION OF LODE CLAIM

THIS IS TO CERTIFY that the Susie 80 Lode Mining Claim has been located and claimed this 19 day of May, 1974, by Robert L. Akright, whose post-office address appears below, who is a citizen of the United States of America.

The general course of said lode or vein is EAST and WEST.

The claim is situated in the Maggie Creek Mining District, Eureka County, State of Nevada, and is described in respect to Section 6, Township 34 North, Range 51 East.

The locator claims 50 feet in a WESTERLY direction and 1450 feet in a EASTERLY direction from the point of discovery, with a width of 300 feet on each side of the center of the vein or lode along the entire length of said claim.

The location work consists of the making of maps as provided in NRS 517.040.

From Corner No. 1, a post marked NW Cor. Susie 80, thence in a EASTERLY direction 750 feet to Post No. 2, marked NORTH SC Susie 80, thence in a EASTERLY direction 750 feet to Corner No. 3, a post marked NE Cor. Susie 80, thence in a SOUTHERLY direction 600 feet to Corner No. 4, marked SE Cor. Susie 80, thence in a WESTERLY direction 750 feet to Post No. 5, marked SOUTH SC Susie 80, thence in a WESTERN direction 750 feet to Corner No. 6, a Post marked SW Cor. Susie 80, thence in a NORTHERLY direction 600 feet to the point of beginning.

Each of the above described monuments is a post at least four inches in diameter, five feet in length, set one foot in the ground.

Robert L. Akright
Robert L. Akright
6073 W. 44th Avenue
Wheat Ridge, Colorado 80033

Donna S. Hendrix
Witness

RECORDED AT THE REQUEST OF Robert L. Akright
on June 4, 1974, at 55 mths. past 3 P. M. in
Book 48 of OFFICIAL RECORDS, page 140, RECORDS OF
EUREKA COUNTY, NEVADA, Willis C. DeLoach Recorder
File No. 58542 Fee 1.00
FILE NO. 58542

48 140

CERTIFICATE OF LOCATION OF LODE CLAIM

THIS IS TO CERTIFY that the Susie 81 Lode Mining Claim has been located and claimed this 19 day of May, 1974, by Robert L. Akright, whose post-office address appears below, who is a citizen of the United States of America.

The general course of said lode or vein is EAST and WEST.

The claim is situated in the Maggie Creek Mining District, Eureka County, State of Nevada, and is described in respect to Section 6 Township 34 North, Range 51 East.

The locator claims 50 feet in a EASTERLY direction and 1450 feet in a WESTERLY direction from the point of discovery, with a width of 300 feet on each side of the center of the vein or lode along the entire length of said claim.

The location work consists of the making of maps as provided in NRS 517.040.

From Corner No. 1, a post marked SE Cor. Susie 81, thence in a WESTERLY direction 750 feet to Post No. 2, marked SOUTH SC Susie 81, thence in a WESTERLY direction 750 feet to Corner No. 3, a post marked SW Cor. Susie 81, thence in a NORTHERLY direction 600 feet to Corner No. 4, marked NW Cor. Susie 81, thence in a EASTERLY direction 750 feet to Post No. 5, marked NORTH SC Susie 81, thence in a EASTERLY direction 750 feet to Corner No. 6, a Post marked NE Cor. Susie 81, thence in a SOUTHERLY direction 600 feet to the point of beginning.

Each of the above described monuments is a post at least four inches in diameter, five feet in length, set one foot in the ground.

Robert L. Akright
Robert L. Akright
6073 W. 44th Avenue
Wheat Ridge, Colorado 80033

Donna S. Hendrix
Witness

RECORDED AT THE REQUEST OF Robert L. Akright
on June 4, 1974, at 55 mins. past 3 P. M. by
Book 48 of OFFICIAL RECORDS, page 141 RECORDS OF
EUREKA COUNTY, NEVADA William A. DePaolo Recorder
File No. 58543 Fee \$ 1.00
FILE NO. 58543

48 141

CERTIFICATE OF LOCATION OF LODE CLAIM

THIS IS TO CERTIFY that the Susie 82 Lode Mining Claim has been located and claimed this 19 day of May, 1974, by Robert L. Akright, whose post-office address appears below, who is a citizen of the United States of America.

The general course of said lode or vein is EAST and WEST.

The claim is situated in the Maggie Creek Mining District, Eureka County, State of Nevada, and is described in respect to Section 6, Township 34 North, Range 51 East.

The locator claims 50 feet in a WESTERLY direction and 1450 feet in a EASTERLY direction from the point of discovery, with a width of 300 feet on each side of the center of the vein or lode along the entire length of said claim.

The location work consists of the making of maps as provided in NRS 517.040.

From Corner No. 1, a post marked NW Cor. Susie 82, thence in a EASTERLY direction 750 feet to Post No. 2, marked NORTH SC Susie 82, thence in a EASTERLY direction 750 feet to Corner No. 3, a post marked N.E. Cor. Susie 82, thence in a SOUTHERLY direction 600 feet to Corner No. 4, marked SE Cor. Susie 82, thence in a WESTERLY direction 750 feet to Post No. 5, marked SOUTH SC Susie 82, thence in a WESTERLY direction 750 feet to Corner No. 6, a Post marked SW Cor. Susie 82, thence in a NORTHERLY direction 600 feet to the point of beginning.

Each of the above described monuments is a post at least four inches in diameter, five feet in length, set one foot in the ground.

Robert L. Akright
Robert L. Akright
6073 W. 44th Avenue
Wheat Ridge, Colorado 80033

Donna J. Hendrix
Witness

RECORDED AT THE REQUEST OF Robert L. Akright
on June 4 1974, at 55 mins. past 3 P. M. by
Book 48 of OFFICIAL RECORDS, page 142, RECORDS OF
EUREKA COUNTY, NEVADA. William C. DeLoach Recorder
File No. 58544 Fee \$ 1.00

FILE NO. 58544

CERTIFICATE OF LOCATION OF LODE CLAIM

THIS IS TO CERTIFY that the Susie 83 Lode Mining Claim has been located and claimed this 18 day of May, 1974, by Robert L. Akright, whose post-office address appears below, who is a citizen of the United States of America.

The general course of said lode or vein is EAST and WEST.

The claim is situated in the Maggie Creek Mining District, Eureka County, State of Nevada, and is described in respect to Section 6, Township 34 North, Range 51 East.

The locator claims 50 feet in a WESTERLY direction and 1450 feet in a EASTERLY direction from the point of discovery, with a width of 300 feet on each side of the center of the vein or lode along the entire length of said claim.

The location work consists of the making of maps as provided in NRS 517.040.

From Corner No. 1, a post marked N.W. Cor. Susie 83, thence in a EASTERLY direction 750 feet to Post No. 2, marked NORTH SC Susie 83, thence in a EASTERLY direction 750 feet to Corner No. 3, a post marked N.E. Cor. Susie 83, thence in a SOUTHERLY direction 600 feet to Corner No. 4, marked SE. Cor. Susie 83, thence in a WESTERLY direction 750 feet to Post No. 5, marked SOUTH SC Susie 83, thence in a WESTERLY direction 750 feet to Corner No. 6, a Post marked S.W. Cor. Susie 83, thence in a NORTHERLY direction 600 feet to the point of beginning.

Each of the above described monuments is a post at least four inches in diameter, five feet in length, set one foot in the ground.

Robert L. Akright
Robert L. Akright
6073 W. 44th Avenue
Wheat Ridge, Colorado 80033

Donna J. Hendrix
Witness

RECORDED AT THE REQUEST OF Robert L. Akright
on June 4, 1974, at 55 mins. past 3 P. M.,
Book 48 of OFFICIAL RECORDS, page 143, RECORDS OF
EUREKA COUNTY, NEVADA, Willis A. DePaolo Recorder
File No. 58545 Fee \$ 1.00

FILE NO. 58545

BOOK 48 PAGE 143

CERTIFICATE OF LOCATION OF LODE CLAIM

THIS IS TO CERTIFY that the Susie 84 Lode Mining Claim has been located and claimed this 18 day of May, 1974, by Robert L. Akright, whose post-office address appears below, who is a citizen of the United States of America.

The general course of said lode or vein is EAST and WEST.

The claim is situated in the Maggie Creek Mining District, Eureka County, State of Nevada, and is described in respect to Section 6, Township 34 North, Range 51 East.

The locator claims 50 feet in a WESTERLY direction and 1450 feet in a EASTERLY direction from the point of discovery, with a width of 300 feet on each side of the center of the vein or lode along the entire length of said claim.

The location work consists of the making of maps as provided in NRS 517.040.

From Corner No. 1, a post marked NW Cor. Susie 84, thence in a EASTERLY direction 750 feet to Post No. 2, marked NORTH SC Susie 84, thence in a EASTERLY direction 750 feet to Corner No. 3, a post marked N.E. Cor. Susie 84, thence in a SOUTHERLY direction 600 feet to Corner No. 4, marked S.E. Cor. Susie 84, thence in a WESTERLY direction 750 feet to Post No. 5, marked SOUTH SC Susie 84, thence in a WESTERLY direction 750 feet to Corner No. 6, a Post marked SW Cor. Susie 84, thence in a NORTHERLY direction 600 feet to the point of beginning.

Each of the above described monuments is a post at least four inches in diameter, five feet in length, set one foot in the ground.

Robert L. Akright
Robert L. Akright
6073 W. 44th Avenue
Wheat Ridge, Colorado 80033

Donna S. Hendrix
Witness

RECORDED AT THE REQUEST OF Robert L. Akright
on June 4 1974, at 55 m.m.s. post 3 P. M. is
Book 48 of OFFICIAL RECORDS, page 144 RECORDS OF
EUREKA COUNTY, NEVADA Robert L. Akright Recorder
File No. 58546 Fee \$ 1.00

FILE NO. 58546

BOOK 48 PAGE 144

CERTIFICATE OF LOCATION OF LODE CLAIM

THIS IS TO CERTIFY that the Susie 85 Lode Mining Claim has been located and claimed this 18 day of May, 1974, by Robert L. Akright, whose post-office address appears below, who is a citizen of the United States of America.

The general course of said lode or vein is EAST and WEST.

The claim is situated in the Maggie Creek Mining District, Eureka County, State of Nevada, and is described in respect to Section 6, Township 34 North, Range 51 East.

The locator claims 50 feet in a WESTERLY direction and 1450 feet in a EASTERLY direction from the point of discovery, with a width of 300 feet on each side of the center of the vein or lode along the entire length of said claim.

The location work consists of the making of maps as provided in NRS 517.040.

From Corner No. 1, a post marked N.W. Cor. Susie 85, thence in a EASTERLY direction 750 feet to Post No. 2, marked NORTH SC Susie 85, thence in a EASTERLY direction 750 feet to Corner No. 3, a post marked NE Cor. Susie 85, thence in a SOUTHERLY direction 600 feet to Corner No. 4, marked SE Cor. Susie 85, thence in a WESTERLY direction 750 feet to Post No. 5, marked SOUTH SC Susie 85, thence in a WESTERLY direction 750 feet to Corner No. 6, a Post marked S.W. Cor. Susie 85, thence in a NORTHERLY direction 600 feet to the point of beginning.

Each of the above described monuments is a post at least four inches in diameter, five feet in length, set one foot in the ground.

Robert L. Akright
Robert L. Akright
6073 W. 44th Avenue
Wheat Ridge, Colorado 80033

Donna S. Hendrix
Witness

RECORDED AT THE REQUEST OF Robert L. Akright
on June 4 1974, at 55 mins. past 3 P. M. in
Book 48 of OFFICIAL RECORDS, page 145, RECORDS OF
EUREKA COUNTY, NEVADA James A. DePaoli Recorder
File No. 58547 Fee \$ 1.00
FILE NO. 58547

CERTIFICATE OF LOCATION OF LODE CLAIM

THIS IS TO CERTIFY that the Susie 86 Lode Mining Claim has been located and claimed this 18 day of May, 1974, by Robert L. Akright, whose post-office address appears below, who is a citizen of the United States of America.

The general course of said lode or vein is EAST and WEST.

The claim is situated in the Maggie Creek Mining District, Eureka County, State of Nevada, and is described in respect to Section 6, Township 34 North, Range 51 East.

The locator claims 50 feet in a WESTERLY direction and 1450 feet in a EASTERLY direction from the point of discovery, with a width of 300 feet on each side of the center of the vein or lode along the entire length of said claim.

The location work consists of the making of maps as provided in NRS 517.040.

From Corner No. 1, a post marked NW Cor. Susie 86, thence in a EASTERLY direction 750 feet to Post No. 2, marked NORTH SC Susie 86, thence in a EASTERLY direction 750 feet to Corner No. 3, a post marked N.E. Cor. Susie 86, thence in a SOUTHERLY direction 600 feet to Corner No. 4, marked SE Cor. Susie 86, thence in a WESTERLY direction 750 feet to Post No. 5, marked SOUTH SC Susie 86, thence in a WESTERLY direction 750 feet to Corner No. 6, a Post marked S.W. Cor. Susie 86, thence in a NORTHERLY direction 600 feet to the point of beginning.

Each of the above described monuments is a post at least four inches in diameter, five feet in length, set one foot in the ground.

Robert L. Akright
Robert L. Akright
6073 W. 44th Avenue
Wheat Ridge, Colorado 80033

Norma S. Hendrix
Witness

RECORDED AT THE REQUEST OF Robert L. Akright
on June 4, 1974, at 55 mins. past 3 P. M. in
Book 48 of OFFICIAL RECORDS, page 146, RECORDS OF
EUREKA COUNTY, NEVADA, Robert L. Akright Recorder
File No. 58548 Fee \$ 1.00

FILE NO. 58548

48 PAGE 146

CERTIFICATE OF LOCATION OF LODE CLAIM

THIS IS TO CERTIFY that the Susie 87 Lode Mining Claim has been located and claimed this 18 day of May, 1974, by Robert L. Akright, whose post-office address appears below, who is a citizen of the United States of America.

The general course of said lode or vein is EAST and WEST.

The claim is situated in the Maggie Creek Mining District, Eureka County, State of Nevada, and is described in respect to Section 6, Township 34 North, Range 51 East.

The locator claims 50 feet in a WESTERLY direction and 1450 feet in a EASTERLY direction from the point of discovery, with a width of 300 feet on each side of the center of the vein or lode along the entire length of said claim.

The location work consists of the making of maps as provided in NRS 517.040.

From Corner No. 1, a post marked N.W. Cor. Susie 87, thence in a EASTERLY direction 750 feet to Post No. 2, marked NORTH SC Susie 87, thence in a EASTERLY direction 750 feet to Corner No. 3, a post marked N.E. Cor. Susie 87, thence in a SOUTHERLY direction 600 feet to Corner No. 4, marked S.E. Cor. Susie 87, thence in a WESTERLY direction 750 feet to Post No. 5, marked SOUTH SC Susie 87, thence in a WESTERN direction 750 feet to Corner No. 6, a Post marked SW Cor. Susie 87, thence in a NORTHERLY direction 600 feet to the point of beginning.

Each of the above described monuments is a post at least four inches in diameter, five feet in length, set one foot in the ground.

Robert L. Akright
Robert L. Akright
6073 W. 44th Avenue
Wheat Ridge, Colorado 80033

Monna S. Hendrix
Witness

RECORDED AT THE REQUEST OF Robert L. Akright
on June 4, 1974, at 55 mins. past 3 P. M.
Book 48 of OFFICIAL RECORDS, page 147 RECORDS OF
EUREKA COUNTY, NEVADA William A. DePaoli Recorder
File No. 58549 Fee \$ 1.00
FILE NO. 58549

BOOK 48 PAGE 147

58550

CERTIFICATE OF LOCATION OF LODE CLAIM

THIS IS TO CERTIFY that the Susie 88 Lode Mining Claim has been located and claimed this 14 day of May, 1974, by Robert L. Akright, whose post-office address appears below, who is a citizen of the United States of America.

The general course of said lode or vein is EAST and WEST.

The claim is situated in the Maggie Creek Mining District, Eureka County, State of Nevada, and is described in respect to Section 22, Township 34 North, Range 51 East.

The locator claims 50 feet in a WESTERLY direction and 1450 feet in a EASTERLY direction from the point of discovery, with a width of 300 feet on each side of the center of the vein or lode along the entire length of said claim.

The location work consists of the making of maps as provided in NRS 517.040.

From Corner No. 1, a post marked NW Cor. Susie 88, thence in a EASTERLY direction 750 feet to Post No. 2, marked NORTH SC Susie 88, thence in a EASTERLY direction 750 feet to Corner No. 3, a post marked NE Cor. Susie 88, thence in a SOUTHERLY direction 600 feet to Corner No. 4, marked SE Cor. Susie 88, thence in a WESTERLY direction 750 feet to Post No. 5, marked SOUTH SC Susie 88, thence in a WESTERLY direction 750 feet to Corner No. 6, a Post marked SW Cor. Susie 88, thence in a NORTHERLY direction 600 feet to the point of beginning.

Each of the above described monuments is a post at least four inches in diameter, five feet in length, set one foot in the ground.

Robert L. Akright
6073 W. 44th Avenue
Wheat Ridge, Colorado 80033

Witness

Donna S. Hendrix

RECORDED AT THE REQUEST OF Robert L. Akright
on June 4 1974, at 55 mins. past 3 P. M. in
Book 48 of OFFICIAL RECORDS, page 148, RECORDS OF
EUREKA COUNTY, NEVADA John A. DePaulis Recorder
File No. 58550 Fee \$ 1.00

FILE NO. 58550

BOOK 48 PAGE 148

CERTIFICATE OF LOCATION OF LODE CLAIM

THIS IS TO CERTIFY that the Susie 89 Lode Mining Claim has been located and claimed this 14 day of May, 1974, by Robert L. Akright, whose post-office address appears below, who is a citizen of the United States of America.

The general course of said lode or vein is EAST and WEST.

The claim is situated in the Maggie Creek Mining District, Eureka County, State of Nevada, and is described in respect to Section 22, Township 34 North, Range 51 East.

The locator claims 50 feet in a EASTERLY direction and 1450 feet in a WESTERLY direction from the point of discovery, with a width of 300 feet on each side of the center of the vein or lode along the entire length of said claim.

The location work consists of the making of maps as provided in NRS 517.040.

From Corner No. 1, a post marked SE Cor. Susie 89, thence in a WESTERLY direction 750 feet to Post No. 2, marked SOUTH SC Susie 89, thence in a WESTERLY direction 750 feet to Corner No. 3, a post marked SW Cor. Susie 89, thence in a NORTHERLY direction 600 feet to Corner No. 4, marked NW Cor. Susie 89, thence in a EASTERLY direction 750 feet to Post No. 5, marked NORTH SC Susie 89, thence in a EASTERLY direction 750 feet to Corner No. 6, a Post marked NE Cor. Susie 89, thence in a SOUTHERLY direction 600 feet to the point of beginning.

Each of the above described monuments is a post at least four inches in diameter, five feet in length, set one foot in the ground.

Robert L. Akright
Robert L. Akright
6073 W. 44th Avenue
Wheat Ridge, Colorado 80033

Donna S. Hendrix
Witness

RECORDED AT THE REQUEST OF Robert L. Akright
on June 4 1974, at 55 mins. past 3 P. M. h
Book 48 of OFFICIAL RECORDS, page 149 RECORDS OF
EUREKA COUNTY, NEVADA Hollis A. DeLoach Recorder
File No. 58551 Fee \$ 1.00

FILE NO. 58551

BOOK 48 PAGE 149

CERTIFICATE OF LOCATION OF LODE CLAIM

THIS IS TO CERTIFY that the Susie 90 Lode Mining Claim has been located and claimed this 14 day of May, 1974, by Robert L. Akright, whose post-office address appears below, who is a citizen of the United States of America.

The general course of said lode or vein is EAST and WEST.

The claim is situated in the Maggie Creek Mining District, Eureka County, State of Nevada, and is described in respect to Section 22, Township 34 North, Range 51 East.

The locator claims 50 feet in a WESTERLY direction and 1450 feet in a EASTERLY direction from the point of discovery, with a width of 300 feet on each side of the center of the vein or lode along the entire length of said claim.

The location work consists of the making of maps as provided in NRS 517.040.

From Corner No. 1, a post marked N.W. Cor. Susie 90, thence in a EASTERLY direction 750 feet to Post No. 2, marked NORTH SC Susie 90, thence in a EASTERLY direction 750 feet to Corner No. 3, a post marked N.E. Cor. Susie 90, thence in a SOUTHERLY direction 600 feet to Corner No. 4, marked S.E. Cor. Susie 90, thence in a WESTERLY direction 750 feet to Post No. 5, marked SOUTH SC Susie 90, thence in a WESTERLY direction 750 feet to Corner No. 6, a Post marked S.W. Cor. Susie 90, thence in a NORTHERLY direction 600 feet to the point of beginning.

Each of the above described monuments is a post at least four inches in diameter, five feet in length, set one foot in the ground.

Robert L. Akright
Robert L. Akright
6073 W. 44th Avenue
Wheat Ridge, Colorado 80033

Donna S. Hendrix
Witness

RECORDED AT THE REQUEST OF Robert L. Akright
on June 4, 1974, at 55 mins. past 3 P. M. b
Book 48 of OFFICIAL RECORDS, page 150 RECORDS OF
EUREKA COUNTY, NEVADA William A. De Cole Recorder
File No. 58552 Fee \$ 1.00

FILE NO. 58552

BOOK 48 PAGE 150

58553

CERTIFICATE OF LOCATION OF LODE CLAIM

THIS IS TO CERTIFY that the Susie 91 Lode Mining Claim has been located and claimed this 14 day of May, 1974, by Robert L. Akright, whose post-office address appears below, who is a citizen of the United States of America.

The general course of said lode or vein is EAST and WEST.

The claim is situated in the Maggie Creek Mining District, Eureka County, State of Nevada, and is described in respect to Section 22, Township 34 North, Range 51 East.

The locator claims 50 feet in a EASTERLY direction and 1450 feet in a WESTERLY direction from the point of discovery, with a width of 300 feet on each side of the center of the vein or lode along the entire length of said claim.

The location work consists of the making of maps as provided in NRS 517.040.

From Corner No. 1, a post marked S.E. Cor. Susie 91, thence in a WESTERLY direction 750 feet to Post No. 2, marked SOUTH SC Susie 91, thence in a WESTERLY direction 750 feet to Corner No. 3, a post marked S.W. Cor. Susie 91, thence in a NORTHERLY direction 600 feet to Corner No. 4, marked N.W. Cor. Susie 91, thence in a EASTERLY direction 750 feet to Post No. 5, marked NORTH SC Susie 91, thence in a EASTERLY direction 750 feet to Corner No. 6, a Post marked N.E. Cor. Susie 91, thence in a SOUTHERLY direction 600 feet to the point of beginning.

Each of the above described monuments is a post at least four inches in diameter, five feet in length, set one foot in the ground.

Robert L. Akright
Robert L. Akright
6073 W. 44th Avenue
Wheat Ridge, Colorado 80033

Donna S. Hendrick
Witness

RECORDED AT THE REQUEST OF Robert L. Akright
on June 4, 1974, at 55 mins. past 3 P. M. b
Book 48 of OFFICIAL RECORDS, page 151, RECORDS OF
EUREKA COUNTY, NEVADA William A. DePaolo Recorder
File No. 58553 Fee \$ 1.00

FILE NO. 58553

BOOK 48 PAGE 151

58554

CERTIFICATE OF LOCATION OF LODE CLAIM

THIS IS TO CERTIFY that the Susie 92 Lode Mining Claim has been located and claimed this 14 day of May, 1974, by Robert L. Akright, whose post-office address appears below, who is a citizen of the United States of America.

The general course of said lode or vein is EAST and WEST.

The claim is situated in the Maggie Creek Mining District, Eureka County, State of Nevada, and is described in respect to Section 22, Township 34 North, Range 51 East.

The locator claims 50 feet in a WESTERLY direction and 1450 feet in a EASTERLY direction from the point of discovery, with a width of 300 feet on each side of the center of the vein or lode along the entire length of said claim.

The location work consists of the making of maps as provided in NRS 517.040.

From Corner No. 1, a post marked N.W. Cor. Susie 92, thence in a EASTERLY direction 750 feet to Post No. 2, marked NORTH SC Susie 92, thence in a EASTERLY direction 750 feet to Corner No. 3, a post marked NE Cor. Susie 92, thence in a SOUTHERLY direction 600 feet to Corner No. 4, marked SE Cor. Susie 92, thence in a WESTERLY direction 750 feet to Post No. 5, marked SOUTH SC Susie 92, thence in a WESTERLY direction 750 feet to Corner No. 6, a Post marked S.W. Cor. Susie 92, thence in a NORTHERLY direction 600 feet to the point of beginning.

Each of the above described monuments is a post at least four inches in diameter, five feet in length, set one foot in the ground.

Robert L. Akright
Robert L. Akright
6073 W. 44th Avenue
Wheat Ridge, Colorado 80033

Monica S. Hendrix
Witness

RECORDED AT THE REQUEST OF Robert L. Akright
on June 4, 1974, at 55 mins. past 3 P. M. in
Book 48 of OFFICIAL RECORDS, page 152
EUREKA COUNTY, NEVADA, Willis A. DeLoake Recorder
File No. 58554 Fee \$1.00

FILE NO. 58554

BOOK 48 PAGE 152

CERTIFICATE OF LOCATION OF LODE CLAIM

THIS IS TO CERTIFY that the Susie 93 Lode Mining Claim has been located and claimed this 14 day of May, 1974, by Robert L. Akright, whose post-office address appears below, who is a citizen of the United States of America.

The general course of said lode or vein is EAST and WEST.

The claim is situated in the Maggie Creek Mining District, Eureka County, State of Nevada, and is described in respect to Section 22, Township 34 North, Range 51 East.

The locator claims 50 feet in a EASTERLY direction and 1450 feet in a WESTERLY direction from the point of discovery, with a width of 300 feet on each side of the center of the vein or lode along the entire length of said claim.

The location work consists of the making of maps as provided in NRS 517.040.

From Corner No. 1, a post marked S.E. Cor. Susie 93, thence in a WESTERLY direction 750 feet to Post No. 2, marked SOUTH SC Susie 93, thence in a WESTERLY direction 750 feet to Corner No. 3, a post marked S.W. Cor. Susie 93, thence in a NORTHERLY direction 600 feet to Corner No. 4, marked N.W. Cor. Susie 93, thence in a EASTERLY direction 750 feet to Post No. 5, marked NORTH SC Susie 93, thence in a EASTERLY direction 750 feet to Corner No. 6, a Post marked N.E. Cor. Susie 93, thence in a SOUTHERLY direction 600 feet to the point of beginning.

Each of the above described monuments is a post at least four inches in diameter, five feet in length, set one foot in the ground.

Robert L. Akright
Robert L. Akright
6073 W. 44th Avenue
Wheat Ridge, Colorado 80033

Thomas S. Hendrix
Witness

RECORDED AT THE REQUEST OF Robert L. Akright
on June 4, 1974, at 55 min. post 3 P. M. by
Book 48 of OFFICIAL RECORDS, page 153, RECORDS OF
EUREKA COUNTY, NEVADA, Thomas S. Hendrix Recorder.
File No. 58555 Fee \$ 1.00

FILE NO. 58555

BOOK 48 PAGE 153

CERTIFICATE OF LOCATION OF LODE CLAIM

THIS IS TO CERTIFY that the Susie 94 Lode Mining Claim has been located and claimed this 14 day of May, 1974, by Robert L. Akright, whose post-office address appears below, who is a citizen of the United States of America.

The general course of said lode or vein is EAST and WEST.

The claim is situated in the Maggie Creek Mining District, Eureka County, State of Nevada, and is described in respect to Section 22, Township 34 North, Range 51 East.

The locator claims 50 feet in a WESTERLY direction and 1450 feet in a EASTERLY direction from the point of discovery, with a width of 300 feet on each side of the center of the vein or lode along the entire length of said claim.

The location work consists of the making of maps as provided in NRS 517.040.

From Corner No. 1, a post marked NW Cor. Susie 94, thence in a EASTERLY direction 750 feet to Post No. 2, marked NORTH SC Susie 94, thence in a EASTERLY direction 750 feet to Corner No. 3, a post marked NE Cor. Susie 94, thence in a SOUTHERLY direction 600 feet to Corner No. 4, marked SE Cor. Susie 94, thence in a WESTERLY direction 750 feet to Post No. 5, marked SOUTH SC Susie 94, thence in a WESTERLY direction 750 feet to Corner No. 6, a Post marked S.W. Cor. Susie 94, thence in a NORTHERLY direction 600 feet to the point of beginning.

Each of the above described monuments is a post at least four inches in diameter, five feet in length, set one foot in the ground.

Robert L. Akright
6073 W. 44th Avenue
Wheat Ridge, Colorado 80033

Thomas S. Hendrix
Witness

RECORDED AT THE REQUEST OF Robert L. Akright
on June 4 1974, at 55 mins. past 3 P. M.
Book 48 of OFFICIAL RECORDS, page 154
EUREKA COUNTY, NEVADA Thomas A. DePauli Recorder
File No. 58556 Fee \$ 1.00

FILE NO. 58556

BOOK 48 PAGE 154

CERTIFICATE OF LOCATION OF LODE CLAIM

THIS IS TO CERTIFY that the Susie 95 Lode Mining Claim has been located and claimed this 14 day of May, 1974, by Robert L. Akright, whose post-office address appears below, who is a citizen of the United States of America.

The general course of said lode or vein is EAST and WEST.

The claim is situated in the Maggie Creek Mining District, Eureka County, State of Nevada, and is described in respect to Section 22, Township 34 North, Range 51 East.

The locator claims 50 feet in a EASTERLY direction and 1450 feet in a WESTERLY direction from the point of discovery, with a width of 300 feet on each side of the center of the vein or lode along the entire length of said claim.

The location work consists of the making of maps as provided in NRS 517.040.

From Corner No. 1, a post marked S.E. Cor. Susie 95, thence in a WESTERLY direction 750 feet to Post No. 2, marked SOUTH SC Susie 95, thence in a WESTERLY direction 750 feet to Corner No. 3, a post marked S.W. Cor. Susie 95, thence in a NORTHERLY direction 600 feet to Corner No. 4, marked N.W. Cor. Susie 95, thence in a EASTERLY direction 750 feet to Post No. 5, marked NORTH SC Susie 95, thence in a EASTERLY direction 750 feet to Corner No. 6, a Post marked NE. Cor. Susie 95, thence in a SOUTHERLY direction 600 feet to the point of beginning.

Each of the above described monuments is a post at least four inches in diameter, five feet in length, set one foot in the ground.

Robert L. Akright
Robert L. Akright
6073 W. 44th Avenue
Wheat Ridge, Colorado 80033

Donna S. Hendrix
Witness

RECORDED AT THE REQUEST OF Robert L. Akright
on June 4, 1974, at 55 mins. past 3 P. M. h
Book 48 of OFFICIAL RECORDS, page 155, RECORDS OF
EUREKA COUNTY, NEVADA, William A. DePaola Recorder.
File No. 58557 Fee \$ 1.00
FILE NO. 58557

BOOK 48 PAGE 155

58558

CERTIFICATE OF LOCATION OF LODE CLAIM

THIS IS TO CERTIFY that the Susie 96 Lode Mining Claim has been located and claimed this 14 day of May, 1974, by Robert L. Akright, whose post-office address appears below, who is a citizen of the United States of America.

The general course of said lode or vein is EAST and WEST.

The claim is situated in the Maggie Creek Mining District, Eureka County, State of Nevada, and is described in respect to Section 22, Township 34 North, Range 51 East.

The locator claims 50 feet in a WESTERLY direction and 1450 feet in a EASTERLY direction from the point of discovery, with a width of 300 feet on each side of the center of the vein or lode along the entire length of said claim.

The location work consists of the making of maps as provided in NRS 517.040.

From Corner No. 1, a post marked N. W. Cor. Susie 96, thence in a EASTERLY direction 750 feet to Post No. 2, marked NORTH SC Susie 96, thence in a EASTERLY direction 750 feet to Corner No. 3, a post marked N. E. Cor. Susie 96, thence in a SOUTHERLY direction 600 feet to Corner No. 4, marked S. E. Cor. Susie 96, thence in a WESTERLY direction 750 feet to Post No. 5, marked SOUTH SC Susie 96, thence in a WESTERLY direction 750 feet to Corner No. 6, a Post marked S. W. Cor. Susie 96, thence in a NORTHERLY direction 600 feet to the point of beginning.

Each of the above described monuments is a post at least four inches in diameter, five feet in length, set one foot in the ground.

Robert L. Akright
Robert L. Akright
6073 W. 44th Avenue
Wheat Ridge, Colorado 80033

Monna S. Hendrix
Witness

RECORDED AT THE REQUEST OF Robert L. Akright
on June 4, 1974, at 55 mins. past 3 P. M.
Book 48 of OFFICIAL RECORDS, page 156
EUREKA COUNTY, NEVADA Robert L. Akright Recorder
File No. 58558 Fee \$1.00

FILE NO. 58558

BOOK 48 PAGE 156

CERTIFICATE OF LOCATION OF LODE CLAIM

THIS IS TO CERTIFY that the Susie 97 Lode Mining Claim has been located and claimed this 14 day of May, 1974, by Robert L. Akright, whose post-office address appears below, who is a citizen of the United States of America.

The general course of said lode or vein is EAST and WEST.

The claim is situated in the Maggie Creek Mining District, Eureka County, State of Nevada, and is described in respect to Section 22, Township 34 North, Range 51 East.

The locator claims 50 feet in a EASTERLY direction and 1450 feet in a WESTERLY direction from the point of discovery, with a width of 300 feet on each side of the center of the vein or lode along the entire length of said claim.

The location work consists of the making of maps as provided in NRS 517.040.

From Corner No. 1, a post marked S.E. Cor. Susie 97, thence in a WESTERLY direction 750 feet to Post No. 2, marked SOUTH SC Susie, thence in a WESTERLY direction 750 feet to Corner No. 3, a post marked S.W. Cor. Susie 97, thence in a NORTHERLY direction 600 feet to Corner No. 4, marked N.W. Cor. Susie 97, thence in a EASTERLY direction 750 feet to Post No. 5, marked NORTH SC Susie 97, thence in a EASTERLY direction 750 feet to Corner No. 6, a Post marked N.E. Cor. Susie 97, thence in a SOUTHERLY direction 600 feet to the point of beginning.

Each of the above described monuments is a post at least four inches in diameter, five feet in length, set one foot in the ground.

Robert L. Akright
Robert L. Akright
6073 W. 44th Avenue
Wheat Ridge, Colorado 80033

Donna S. Hendrix
Witness

RECORDED AT THE REQUEST OF Robert L. Akright
on June 4, 1974, at 55 min. past 3 P. M. by
Book 48 of OFFICIAL RECORDS, page 157 RECORDS OF
EUREKA COUNTY, NEVADA William A. DePaoli Recorder
File No. 58559 Fee \$ 1.00

FILE NO. 58559

BOOK 48 PAGE 157

CERTIFICATE OF LOCATION OF LODE CLAIM

THIS IS TO CERTIFY that the Susie 98 Lode Mining Claim has been located and claimed this 14 day of May, 1974, by Robert L. Akright, whose post-office address appears below, who is a citizen of the United States of America.

The general course of said lode or vein is EAST and WEST.

The claim is situated in the Maggie Creek Mining District, Eureka County, State of Nevada, and is described in respect to Section 22, Township 34 North, Range 51 East.

The locator claims 50 feet in a WESTERLY direction and 1450 feet in a EASTERLY direction from the point of discovery, with a width of 300 feet on each side of the center of the vein or lode along the entire length of said claim.

The location work consists of the making of maps as provided in NRS 517.040.

From Corner No. 1, a post marked N.W. Cor. Susie 98, thence in a EASTERLY direction 750 feet to Post No. 2, marked NORTH SC Susie 98, thence in a EASTERLY direction 750 feet to Corner No. 3, a post marked N.E. Cor. Susie 98, thence in a SOUTHERLY direction 600 feet to Corner No. 4, marked S.E. Cor. Susie 98, thence in a WESTERLY direction 750 feet to Post No. 5, marked SOUTH SC Susie 98, thence in a WESTERLY direction 750 feet to Corner No. 6, a Post marked S.W. Cor. Susie 98, thence in a NOTHERLY direction 600 feet to the point of beginning.

Each of the above described monuments is a post at least four inches in diameter, five feet in length, set one foot in the ground.

Robert L. Akright
Robert L. Akright
6073 N. 44th Avenue
Wheat Ridge, Colorado 80033

Donna S. Hendrix
Witness

RECORDED AT THE REQUEST OF Robert L. Akright
on June 4, 1974, at 55 mins. past 3 P. M. by
Book 48 of OFFICIAL RECORDS, page 158
EUREKA COUNTY, NEVADA G. McFarlane Recorder
File No. 58560 Fee \$1.00

FILE NO. 58560

BOOK 48 PAGE 158

CERTIFICATE OF LOCATION OF LODE CLAIM

THIS IS TO CERTIFY that the Susie 99 Lode Mining Claim has been located and claimed this 14 day of May, 1974, by Robert L. Akright, whose post-office address appears below, who is a citizen of the United States of America.

The general course of said lode or vein is EAST and WEST.

The claim is situated in the Maggie Creek Mining District, Eureka County, State of Nevada, and is described in respect to Section 22, Township 34 North, Range 51 East.

The locator claims 50 feet in a EASTERLY direction and 1450 feet in a WESTERLY direction from the point of discovery, with a width of 300 feet on each side of the center of the vein or lode along the entire length of said claim.

The location work consists of the making of maps as provided in NRS 517.040.

From Corner No. 1, a post marked S.E. Cor. Susie 99, thence in a WESTERLY direction 750 feet to Post No. 2, marked SOUTH SC Susie 99, thence in a WESTERLY direction 750 feet to Corner No. 3, a post marked S.W. Cor. Susie 99, thence in a NORTHERLY direction 600 feet to Corner No. 4, marked N.W. Cor. Susie 99, thence in a EASTERLY direction 750 feet to Post No. 5, marked NORTH SC Susie 99, thence in a EASTERLY direction 750 feet to Corner No. 6, a Post marked N.E. Cor. Susie 99, thence in a SOUTHERLY direction 600 feet to the point of beginning.

Each of the above described monuments is a post at least four inches in diameter, five feet in length, set one foot in the ground.

Robert L. Akright
Robert L. Akright
6073 W. 44th Avenue
Wheat Ridge, Colorado 80033

Monna S. Hendrix
Witness

RECORDED AT THE REQUEST OF Robert L. Akright
on June 4, 1974, at 55 min. past 3 P. M. in
Book 48 of OFFICIAL RECORDS, page 159 RECORDS OF
EUREKA COUNTY, NEVADA William A. DePaolo Recorder
File No. 58561 Fee \$1.00
FILE NO. 58561

BOOK 48 PAGE 159

CERTIFICATE OF LOCATION OF LODE CLAIM

THIS IS TO CERTIFY that the Susie 100 Lode Mining Claim has been located and claimed this 14 day of May, 1974, by Robert L. Akright, whose post-office address appears below, who is a citizen of the United States of America.

The general course of said lode or vein is EAST and WEST.

The claim is situated in the Maggie Creek Mining District, Eureka County, State of Nevada, and is described in respect to Section 22, Township 34 North, Range 51 East.

The locator claims 50 feet in a WESTERLY direction and 1450 feet in a EASTERLY direction from the point of discovery, with a width of 300 feet on each side of the center of the vein or lode along the entire length of said claim.

The location work consists of the making of maps as provided in NRS 517.040.

From Corner No. 1, a post marked N.W. Cor. Susie 100, thence in a EASTERLY direction 750 feet to Post No. 2, marked NORTH SC Susie 100, thence in a EASTERLY direction 750 feet to Corner No. 3, a post marked N.E. Cor. Susie 100, thence in a SOUTHERLY direction 600 feet to Corner No. 4, marked S.E. Cor. Susie 100, thence in a WESTERLY direction 750 feet to Post No. 5, marked SOUTH SC Susie 100, thence in a WESTERLY direction 750 feet to Corner No. 6, a Post marked SW Cor. Susie 100, thence in a NORTHERLY direction 600 feet to the point of beginning.

Each of the above described monuments is a post at least four inches in diameter, five feet in length, set one foot in the ground.

Robert L. Akright
Robert L. Akright
6073 W. 44th Avenue
Wheat Ridge, Colorado 80033

Donna S. Hendrix
Witness

RECORDED AT THE REQUEST OF Robert L. Akright
on June 4, 1974, at 55 mins. past 3 P. M.
Book 48 of OFFICIAL RECORDS, page 160 RECORDS OF
EUREKA COUNTY, NEVADA Hollis A. DePaolo Recorder
File No. 58562 Fee \$ 1.00

FILE NO. 58562

BOOK 48 PAGE 160

CERTIFICATE OF LOCATION OF LODE CLAIM

THIS IS TO CERTIFY that the Susie 101 Lode Mining Claim has been located and claimed this 14 day of May, 1974, by Robert L. Akright, whose post-office address appears below, who is a citizen of the United States of America.

The general course of said lode or vein is EAST and WEST.

The claim is situated in the Maggie Creek Mining District, Eureka County, State of Nevada, and is described in respect to Section 22, Township 34 North, Range 51 East.

The locator claims 50 feet in a EASTERLY direction and 1450 feet in a WESTERLY direction from the point of discovery, with a width of 300 feet on each side of the center of the vein or lode along the entire length of said claim.

The location work consists of the making of maps as provided in NRS 517.040.

From Corner No. 1, a post marked S.E. Cor. Susie 101, thence in a WESTERLY direction 750 feet to Post No. 2, marked SOUTH SC Susie 101, thence in a WESTERLY direction 750 feet to Corner No. 3, a post marked S.W. Cor. Susie 101, thence in a NORTHERLY direction 600 feet to Corner No. 4, marked N.W. Cor. Susie 101, thence in a EASTERLY direction 750 feet to Post No. 5, marked NORTH SC Susie 101, thence in a EASTERLY direction 750 feet to Corner No. 6, a Post marked N.E. Cor. Susie 101, thence in a SOUTHERLY direction 600 feet to the point of beginning.

Each of the above described monuments is a post at least four inches in diameter, five feet in length, set one foot in the ground.

Robert L. Akright
Robert L. Akright
6073 W. 44th Avenue
Wheat Ridge, Colorado 80033

Donna S. Hendrix
Witness

RECORDED AT THE REQUEST OF Robert L. Akright
on June 4 1974, at 55 mins. past 3 P. M.
Book 48 of OFFICIAL RECORDS, page 161, RECORDS OF
EUREKA COUNTY, NEVADA Thelma A. DePaolo Recorder
File No. 58563 Fee \$ 1.00

FILE NO. 58563

BOOK 48 PAGE 161

CERTIFICATE OF LOCATION OF LODE CLAIM

THIS IS TO CERTIFY that the Susie 102 Lode Mining Claim has been located and claimed this 14 day of May, 1974, by Robert L. Akright, whose post-office address appears below, who is a citizen of the United States of America.

The general course of said lode or vein is EAST and WEST.

The claim is situated in the Maggie Creek Mining District, Eureka County, State of Nevada, and is described in respect to Section 22, Township 34 North, Range 51 East.

The locator claims 50 feet in a WESTERLY direction and 1450 feet in a EASTERLY direction from the point of discovery, with a width of 300 feet on each side of the center of the vein or lode along the entire length of said claim.

The location work consists of the making of maps as provided in NRS 517.040.

From Corner No. 1, a post marked N.W. Cor. Susie 102, thence in a EASTERLY direction 750 feet to Post No. 2, marked NORTH SC Susie 102, thence in a EASTERLY direction 750 feet to Corner No. 3, a post marked N.E. Cor. Susie 102, thence in a SOUTHERLY direction 600 feet to Corner No. 4, marked S.E. Cor. Susie 102, thence in a WESTERLY direction 750 feet to Post No. 5, marked SOUTH SC Susie 102, thence in a WESTERLY direction 750 feet to Corner No. 6, a Post marked S.W. Cor. Susie 102, thence in a NORTHERLY direction 600 feet to the point of beginning.

Each of the above described monuments is a post at least four inches in diameter, five feet in length, set one foot in the ground.

Robert L. Akright
6073 W. 44th Avenue
Wheat Ridge, Colorado 80033

Donna S. Hendrix
Witness

RECORDED AT THE REQUEST OF Robert L. Akright
on June 4, 1974, at 55 mins. past 3 p. M. by
Book 48 of OFFICIAL RECORDS, page 162, RECORDS OF
EUREKA COUNTY, NEVADA William A. DeTaulio Recorder
File No. 58564 Fee \$ 1.00
FILE NO. 58564

BOOK 48 PAGE 162

CERTIFICATE OF LOCATION OF LODE CLAIM

THIS IS TO CERTIFY that the Susie 103 Lode Mining Claim has been located and claimed this 14 day of May, 1974, by Robert L. Akright, whose post-office address appears below, who is a citizen of the United States of America.

The general course of said lode or vein is EAST and WEST.

The claim is situated in the Maggie Creek Mining District, Eureka County, State of Nevada, and is described in respect to Section 22, Township 34 North, Range 51 East.

The locator claims 50 feet in a EASTERLY direction and 1450 feet in a WESTERLY direction from the point of discovery, with a width of 300 feet on each side of the center of the vein or lode along the entire length of said claim.

The location work consists of the making of maps as provided in NRS 517.040.

From Corner No. 1, a post marked S.E. Cor. Susie 103, thence in a WESTERLY direction 750 feet to Post No. 2, marked SOUTH SC Susie 103, thence in a WESTERLY direction 750 feet to Corner No. 3, a post marked S.W. Cor. Susie 103, thence in a NORTHERLY direction 600 feet to Corner No. 4, marked N.W. Cor. Susie 103, thence in a EASTERLY direction 750 feet to Post No. 5, marked NORTH SC Susie 103, thence in a EASTERLY direction 750 feet to Corner No. 6, a Post marked N.E. Cor. Susie 103, thence in a SOUTHERLY direction 600 feet to the point of beginning.

Each of the above described monuments is a post at least four inches in diameter, five feet in length, set one foot in the ground.

Robert L. Akright
Robert L. Akright
6073 W. 44th Avenue
Wheat Ridge, Colorado 80033

Donna S. Hendrix
Witness

RECORDED AT THE REQUEST OF Robert L. Akright
on June 4 19 74, at 55 mins. past 3 P. M. by
Book 48 of OFFICIAL RECORDS, page 163, RECORDS OF
EUREKA COUNTY, NEVADA William A. DePaoli Recorder
File No. 58565 Fee \$ 1.00

FILE NO. 58565

BOOK 48 PAGE 163

CERTIFICATE OF LOCATION OF LODE CLAIM

THIS IS TO CERTIFY that the Susie 104 Lode Mining Claim has been located and claimed this 14 day of May, 1974, by Robert L. Akright, whose post-office address appears below, who is a citizen of the United States of America.

The general course of said lode or vein is EAST and WEST.

The claim is situated in the Maggie Creek Mining District, Eureka County, State of Nevada, and is described in respect to Section 22, Township 34 North, Range 51 East.

The locator claims 50 feet in a WESTERLY direction and 1450 feet in a EASTERLY direction from the point of discovery, with a width of 300 feet on each side of the center of the vein or lode along the entire length of said claim.

The location work consists of the making of maps as provided in NRS 517.040.

From Corner No. 1, a post marked N.W. Cor. Susie 104, thence in a EASTERLY direction 750 feet to Post No. 2, marked NORTH SC Susie 104, thence in a EASTERLY direction 750 feet to Corner No. 3, a post marked N.E. Cor. Susie 104, thence in a SOUTHERLY direction 600 feet to Corner No. 4, marked S.E. Cor. Susie 104, thence in a WESTERLY direction 750 feet to Post No. 5, marked SOUTH SC Susie 104, thence in a WESTERLY direction 750 feet to Corner No. 6, a Post marked S.W. Cor. Susie 104, thence in a NORTHERLY direction 600 feet to the point of beginning.

Each of the above described monuments is a post at least four inches in diameter, five feet in length, set one foot in the ground.

Robert L. Akright
Robert L. Akright
6073 W. 44th Avenue
Wheat Ridge, Colorado 80033

Donna S. Hendrix
Witness

RECORDED AT THE REQUEST OF Robert L. Akright
on June 4, 19 74, at 55 mins. past 3 P. M. in
Book 48 of OFFICIAL RECORDS, page 164, RECORDS OF
EUREKA COUNTY, NEVADA Helen C. McFarlin Recorder
File No. 58566 Fee \$ 1.00
FILE NO. 58566

BOOK 48 PAGE 164

CERTIFICATE OF LOCATION OF LODE CLAIM

THIS IS TO CERTIFY that the Susie 105 Lode Mining Claim has been located and claimed this 14 day of May, 1974, by Robert L. Akright, whose post-office address appears below, who is a citizen of the United States of America.

The general course of said lode or vein is EAST and WEST.

The claim is situated in the Maggie Creek Mining District, Eureka County, State of Nevada, and is described in respect to Section 22, Township 34 North, Range 51 East.

The locator claims 50 feet in a EASTERLY direction and 1450 feet in a WESTERLY direction from the point of discovery, with a width of 300 feet on each side of the center of the vein or lode along the entire length of said claim.

The location work consists of the making of maps as provided in NRS 517.040.

From Corner No. 1, a post marked S.E. Cor. Susie 105, thence in a WESTERLY direction 750 feet to Post No. 2, marked SOUTH SC Susie 105, thence in a WESTERLY direction 750 feet to Corner No. 3, a post marked S.W. Cor. Susie 105, thence in a NORTHERLY direction 600 feet to Corner No. 4, marked N.W. Cor. Susie 105, thence in a EASTERLY direction 750 feet to Post No. 5, marked NORTH SC Susie 105, thence in a EASTERLY direction 750 feet to Corner No. 6, a Post marked NE. Cor. Susie 105, thence in a SOUTHERLY direction 600 feet to the point of beginning.

Each of the above described monuments is a post at least four inches in diameter, five feet in length, set one foot in the ground.

Robert L. Akright
Robert L. Akright
6073 W. 44th Avenue
Wheat Ridge, Colorado 80033

Donna S. Hendrix
Witness

RECORDED AT THE REQUEST OF Robert L. Akright
on June 4, 1974, at 55 min. past 3 P. M. in
Book 48 of OFFICIAL RECORDS, page 165 RECORDS OF
EUREKA COUNTY, NEVADA William A. DePaolo Recorder
File No. 58567 Fee \$ 1.00
FILE NO. 58567

BOOK 48 PAGE 165

CERTIFICATE OF LOCATION OF LODE CLAIM

THIS IS TO CERTIFY that the Susie 106 Lode Mining Claim has been located and claimed this 14 day of May, 1974, by Robert L. Akright, whose post-office address appears below, who is a citizen of the United States of America.

The general course of said lode or vein is NORTH and SOUTH.

The claim is situated in the Maggie Creek Mining District, Eureka County, State of Nevada, and is described in respect to Section 22, Township 34 North, Range 51 East.

The locator claims 50 feet in a SOUTHERLY direction and 1450 feet in a NORTHERLY direction from the point of discovery, with a width of 300 feet on each side of the center of the vein or lode along the entire length of said claim.

The location work consists of the making of maps as provided in NRS 517.040.

From Corner No. 1, a post marked SW Cor. Susie 106, thence in a NORTHERLY direction 750 feet to Post No. 2, marked WEST SC Susie 106, thence in a NORTHERLY direction 750 feet to Corner No. 3, a post marked NW Cor. Susie 106, thence in a EASTERLY direction 600 feet to Corner No. 4, marked NE Cor. Susie 106, thence in a SOUTHERLY direction 750 feet to Post No. 5, marked EAST SC Susie 106, thence in a SOUTHERLY direction 750 feet to Corner No. 6, a Post marked SE Cor. Susie 106, thence in a WESTERLY direction 600 feet to the point of beginning.

Each of the above described monuments is a post at least four inches in diameter, five feet in length, set one foot in the ground.

Robert L. Akright
Robert L. Akright
6073 W. 44th Avenue
Wheat Ridge, Colorado 80033

Donna S. Hendrix
Witness

RECORDED AT THE REQUEST OF Robert L. Akright
on June 4 19 74, at 55 mins. past 3 P. M. h
Book 48 of OFFICIAL RECORDS, page 166 RECORDS OF
EUREKA COUNTY, NEVADA Robert A. DePaola Recorder
No. 58568 Fee \$ 1.00

FILE NO. 58568

BOOK 48 PAGE 166

CERTIFICATE OF LOCATION OF LODE CLAIM

THIS IS TO CERTIFY that the Susie 107 Lode Mining Claim has been located and claimed this 4 day of May, 1974, by Robert L. Akright, whose post-office address appears below, who is a citizen of the United States of America.

The general course of said lode or vein is NORTH and SOUTH.

The claim is situated in the Maggie Creek Mining District, Eureka County, State of Nevada, and is described in respect to Section 22, Township 34 North, Range 51 East.

The locator claims 50 feet in a SOUTHERLY direction and 1450 feet in a NORTHERLY direction from the point of discovery, with a width of 300 feet on each side of the center of the vein or lode along the entire length of said claim.

The location work consists of the making of maps as provided in NRS 517.040.

From Corner No. 1, a post marked S.W. Cor. Susie 107, thence in a NORTHERLY direction 750 feet to Post No. 2, marked WEST SC Susie 107, thence in a NORTHERLY direction 750 feet to Corner No. 3, a post marked N.W. Cor. Susie 107, thence in a EASTERLY direction 600 feet to Corner No. 4, marked N.E. Cor. Susie 107, thence in a SOUTHERLY direction 750 feet to Post No. 5, marked EAST SC Susie 107, thence in a SOUTHERLY direction 750 feet to Corner No. 6, a Post marked S.E. Cor. Susie 107, thence in a WESTERLY direction 600 feet to the point of beginning.

Each of the above described monuments is a post at least four inches in diameter, five feet in length, set one foot in the ground.

Robert L. Akright
Robert L. Akright
6073 W. 44th Avenue
Wheat Ridge, Colorado 80033

Donna S. Hudnif
Witness

RECORDED AT THE REQUEST OF Robert L. Akright
on June 4, 1974, at 55 mts. past 3 P. M.
Book 48 of OFFICIAL RECORDS, page 167, RECORDS OF
EUREKA COUNTY, NEVADA Willis A. DePaolis Recorder
File No. 58569 Fee \$ 1.00
FILE NO. 58569

BOOK 48 PAGE 167

CERTIFICATE OF LOCATION OF LOSE CLAIM

THIS IS TO CERTIFY that the Susie 108 Lode Mining Claim has been located and claimed this 14 day of May, 1974, by Robert L. Akright, whose post-office address appears below, who is a citizen of the United States of America.

The general course of said lode or vein is NORTH and SOUTH.

The claim is situated in the Maggie Creek Mining District, Eureka County, State of Nevada, and is described in respect to Section 22, Township 34 North, Range 51 East.

The locator claims 50 feet in a SOUTHERLY direction and 1450 feet in a NORTHERLY direction from the point of discovery, with a width of 300 feet on each side of the center of the vein or lode along the entire length of said claim.

The location work consists of the making of maps as provided in NRS 517.040.

From Corner No. 1, a post marked S.W. Cor. Susie 108, thence in a NORTHERLY direction 750 feet to Post No. 2, marked WEST SC Susie 108, thence in a NORTHERLY direction 750 feet to Corner No. 3, a post marked N.W. Cor. Susie 108, thence in a EASTERLY direction 600 feet to Corner No. 4, marked N.E. Cor. Susie 108, thence in a SOUTHERLY direction 750 feet to Post No. 5, marked EAST SC Susie 108, thence in a SOUTHERLY direction 750 feet to Corner No. 6, a Post marked S.E. Cor. Susie 108, thence in a WESTERLY direction 600 feet to the point of beginning.

Each of the above described monuments is a post at least four inches in diameter, five feet in length, set one foot in the ground.

Robert L. Akright
Robert L. Akright
6073 W. 44th Avenue
Wheat Ridge, Colorado 80033

Donna S. Hendrix
Witness

RECORDED AT THE REQUEST OF Robert L. Akright
on June 4 1974, at 55 m.m. post 3 P. M. in
Book 48 of OFFICIAL RECORDS, page 168 RECORDS OF
EUREKA COUNTY, NEVADA. Robert L. Akright Recorder
File No. 58570 Fee \$ 1.00

FILE NO. 58570

BOOK 48 PAGE 168

CERTIFICATE OF LOCATION OF LODE CLAIM

THIS IS TO CERTIFY that the Susie 109 Lode Mining Claim has been located and claimed this 12 day of May, 1974, by Robert L. Akright, whose post-office address appears below, who is a citizen of the United States of America.

The general course of said lode or vein is NORTH and SOUTH.

The claim is situated in the Maggie Creek Mining District, Eureka County, State of Nevada, and is described in respect to Section 36, Township 34 North, Range 51 East.

The locator claims 50 feet in a NORTHERLY direction and 1450 feet in a SOUTHERLY direction from the point of discovery, with a width of 300 feet on each side of the center of the vein or lode along the entire length of said claim.

The location work consists of the making of maps as provided in NRS 517.040.

From Corner No. 1, a post marked NE Cor. Susie 109, thence in a SOUTHERLY direction 750 feet to Post No. 2, marked EAST SC Susie 109, thence in a SOUTHERLY direction 750 feet to Corner No. 3, a post marked SE Cor. Susie 109, thence in a WESTERLY direction 600 feet to Corner No. 4, marked SW Cor. Susie 109, thence in a NORTHERLY direction 750 feet to Post No. 5, marked WEST SC Susie 109, thence in a NORTHERLY direction 750 feet to Corner No. 6, a Post marked NW Cor. Susie 109, thence in a EASTERLY direction 600 feet to the point of beginning.

Each of the above described monuments is a post at least four inches in diameter, five feet in length, set one foot in the ground.

Robert L. Akright
Robert L. Akright
6073 W. 44th Avenue
Wheat Ridge, Colorado 80033

Glenna S. Hendrix
Witness

RECORDED AT THE REQUEST OF Robert L. Akright
on June 4, 19 74, at 55 min. past 3 P. M. by
Book 48 of OFFICIAL RECORDS, page 169, RECORDS OF
EUREKA COUNTY, NEVADA Willis A. DePaola Recorder
File No. 58571 Fee \$ 1.00
FILE NO. 58571

BOOK 48 PAGE 169

CERTIFICATE OF LOCATION OF LODE CLAIM

THIS IS TO CERTIFY that the Susie 110 Lode Mining Claim has been located and claimed this 12 day of May, 1974, by Robert L. Akright, whose post-office address appears below, who is a citizen of the United States of America.

The general course of said lode or vein is NORTH and SOUTH.

The claim is situated in the Maggie Creek Mining District, Eureka County, State of Nevada, and is described in respect to Section 30, Township 34 North, Range 51 East.

The locator claims 50 feet in a NORTHERLY direction and 1450 feet in a SOUTHERLY direction from the point of discovery, with a width of 300 feet on each side of the center of the vein or lode along the entire length of said claim.

The location work consists of the making of maps as provided in NRS 517.040.

From Corner No. 1, a post marked N.E. Cor. Susie 110, thence in a SOUTHERLY direction 750 feet to Post No. 2, marked EAST SC Susie 110, thence in a SOUTHERLY direction 750 feet to Corner No. 3, a post marked S.E. Cor. Susie 110, thence in a WESTERLY direction 600 feet to Corner No. 4, marked S.W. Cor. Susie 110, thence in a NORTHERLY direction 750 feet to Post No. 5, marked WEST SC Susie 110, thence in a NORTHERLY direction 750 feet to Corner No. 6, a Post marked N.W. Cor. Susie 110, thence in a EASTERLY direction 600 feet to the point of beginning.

Each of the above described monuments is a post at least four inches in diameter, five feet in length, set one foot in the ground.

Robert L. Akright
Robert L. Akright
6073 W. 44th Avenue
Wheat Ridge, Colorado 80033

Donna S. Hendrix
Witness

RECORDED AT THE REQUEST OF Robert L. Akright
on June 4, 1974, at 55 mins. past 3 P. M. in
Book 48 of OFFICIAL RECORDS, page 170, RECORDS OF
EUREKA COUNTY, NEVADA Robert L. Akright Recorder
File No. 58572 Fee \$ 1.00
FILE NO. 58572

BOOK 48 PAGE 170

CERTIFICATE OF LOCATION OF LODE CLAIM

THIS IS TO CERTIFY that the Susie III Lode Mining Claim has been located and claimed this 12 day of May, 1974, by Robert L. Akright, whose post-office address appears below, who is a citizen of the United States of America.

The general course of said lode or vein is NORTH and SOUTH.

The claim is situated in the Maggie Creek Mining District, Eureka County, State of Nevada, and is described in respect to Section 36, Township 34 North, Range 51 East.

The locator claims 50 feet in a NORTHERLY direction and 1450 feet in a SOUTHERLY direction from the point of discovery, with a width of 300 feet on each side of the center of the vein or lode along the entire length of said claim.

The location work consists of the making of maps as provided in NRS 517.040.

From Corner No. 1, a post marked N.E. Cor. Susie III, thence in a SOUTHERLY direction 750 feet to Post No. 2, marked EAST SC Susie III, thence in a SOUTHERLY direction 750 feet to Corner No. 3, a post marked S.E. Cor. Susie III, thence in a WESTERLY direction 600 feet to Corner No. 4, marked SW Cor. Susie III, thence in a NORTHERLY direction 750 feet to Post No. 5, marked WEST SC Susie III, thence in a NORTHERLY direction 750 feet to Corner No. 6, a Post marked N.W. Cor. Susie III, thence in a EASTERLY direction 600 feet to the point of beginning.

Each of the above described monuments is a post at least four inches in diameter, five feet in length, set one foot in the ground.

Robert L. Akright
Robert L. Akright
6073 W. 44th Avenue
Wheat Ridge, Colorado 80033

Donna S. Hendrix
Witness

MADE AT THE REQUEST OF Robert L. Akright
on June 4, 1974, at 55 mins. past 3 P. M.
Book 48 of OFFICIAL RECORDS, page 171 RECORDS OF
EUREKA COUNTY, NEVADA Thella G. DePaolo Recorder
File No. 58573 Fee \$ 1.00

FILE NO. 58573

BOOK 48 PAGE 171

CERTIFICATE OF LOCATION OF LODE CLAIM

THIS IS TO CERTIFY that the Susie 1/2 Lode Mining Claim has been located and claimed this 12 day of May, 1974, by Robert L. Akright, whose post-office address appears below, who is a citizen of the United States of America.

The general course of said lode or vein is NORTH and SOUTH.

The claim is situated in the Maggie Creek Mining District, Eureka County, State of Nevada, and is described in respect to Section 36, Township 34 North, Range 51 East.

The locator claims 50 feet in a NORTHERLY direction and 1450 feet in a SOUTHERLY direction from the point of discovery, with a width of 300 feet on each side of the center of the vein or lode along the entire length of said claim.

The location work consists of the making of maps as provided in NRS 517.040.

From Corner No. 1, a post marked N.E. Cor. Susie 1/2, thence in a SOUTHERLY direction 750 feet to Post No. 2, marked EAST SC Susie 1/2, thence in a SOUTHERLY direction 750 feet to Corner No. 3, a post marked S.E. Cor. Susie 1/2, thence in a WESTERLY direction 600 feet to Corner No. 4, marked S.W. Cor. Susie 1/2, thence in a NORTHERLY direction 750 feet to Post No. 5, marked WEST SC Susie 1/2, thence in a NORTHERLY direction 750 feet to Corner No. 6, a Post marked N.W. Cor. Susie 1/2, thence in a EASTERLY direction 600 feet to the point of beginning.

Each of the above described monuments is a post at least four inches in diameter, five feet in length, set one foot in the ground.

Robert L. Akright
Robert L. Akright
6073 W. 44th Avenue
Wheat Ridge, Colorado 80033

Donna S. Hendrix
Witness

RECORDED AT THE REQUEST OF Robert L. Akright
on June 4, 1974, at 55 m.m.s. post 3 P. M.
Book 48 of OFFICIAL RECORDS, page 172 RECORDS OF
EUREKA COUNTY, NEVADA James A. DePaola Recorder
File No. 58574 Fee \$ 1.00

FILE NO. 58574

BOOK 48 PAGE 172

CERTIFICATE OF LOCATION OF LODE CLAIM

THIS IS TO CERTIFY that the Susie 113 Lode Mining Claim has been located and claimed this 12 day of May, 1974, by Robert L. Akright, whose post-office address appears below, who is a citizen of the United States of America.

The general course of said lode or vein is NORTH and SOUTH.

The claim is situated in the Maggie Creek Mining District, Eureka County, State of Nevada, and is described in respect to Section 36, Township 34 North, Range 51 East.

The locator claims 50 feet in a SOUTHERLY direction and 1450 feet in a NORTHERLY direction from the point of discovery, with a width of 300 feet on each side of the center of the vein or lode along the entire length of said claim.

The location work consists of the making of maps as provided in NRS 517.040.

From Corner No. 1, a post marked SW Cor. Susie 113, thence in a NORTHERLY direction 750 feet to Post No. 2, marked WEST SC Susie 113, thence in a NORTHERLY direction 750 feet to Corner No. 3, a post marked NW Cor. Susie 113, thence in a EASTERLY direction 600 feet to Corner No. 4, marked NE Cor. Susie 113, thence in a SOUTHERLY direction 750 feet to Post No. 5, marked EAST SC Susie 113, thence in a SOUTHERLY direction 750 feet to Corner No. 6, a Post marked SE Cor. Susie 113, thence in a WESTERLY direction 600 feet to the point of beginning.

Each of the above described monuments is a post at least four inches in diameter, five feet in length, set one foot in the ground.

Robert L. Akright
Robert L. Akright
6073 W. 44th Avenue
Wheat Ridge, Colorado 80033

Donna S. Hurdine
Witness

RECORDED AT THE REQUEST OF Robert L. Akright
on June 4, 1974, at 55 mins. past 3 P. M. in
Book 48 of OFFICIAL RECORDS, page 173, RECORDS OF
EUREKA COUNTY, NEVADA Theresa A. DeTale Recorder
File No. 58575 Fee \$ 1.00

FILE NO. 58575

BOOK 48 PAGE 173

CERTIFICATE OF LOCATION OF LODE CLAIM

THIS IS TO CERTIFY that the Susie 114 Lode Mining Claim has been located and claimed this 12 day of May, 1974, by Robert L. Akright, whose post-office address appears below, who is a citizen of the United States of America.

The general course of said lode or vein is NORTH and SOUTH.

The claim is situated in the Maggie Creek Mining District, Eureka County, State of Nevada, and is described in respect to Section 36, Township 34 North, Range 51 East.

The locator claims 50 feet in a NORTHERLY direction and 1450 feet in a SOUTHERLY direction from the point of discovery, with a width of 300 feet on each side of the center of the vein or lode along the entire length of said claim.

The location work consists of the making of maps as provided in NRS 517.040.

From Corner No. 1, a post marked N.E. Cor. Susie 114, thence in a SOUTHERLY direction 750 feet to Post No. 2, marked EAST SC Susie 114, thence in a SOUTHERLY direction 750 feet to Corner No. 3, a post marked SE. Cor. Susie 114, thence in a WESTERLY direction 600 feet to Corner No. 4, marked S.W. Cor. Susie 114, thence in a NORTHERLY direction 750 feet to Post No. 5, marked WEST SC Susie 114, thence in a NORTHERLY direction 750 feet to Corner No. 6, a Post marked N.W. Cor. Susie 114, thence in a EASTERLY direction 600 feet to the point of beginning.

Each of the above described monuments is a post at least four inches in diameter, five feet in length, set one foot in the ground.

Robert L. Akright
Robert L. Akright
6073 W. 44th Avenue
Wheat Ridge, Colorado 80033

Donna S. Hendrix
Witness

RECORDED AT THE REQUEST OF Robert L. Akright
on June 4 19 74, at 55 mins. past 3 P.M. by
Book 48 of OFFICIAL RECORDS, page 174 RECORDS OF
EUREKA COUNTY, NEVADA Julius A. DePaolis Recorder
File No. 58576 Fee \$ 1.00

FILE NO. 58576

BOOK 48 PAGE 174

CERTIFICATE OF LOCATION OF LODE CLAIM

THIS IS TO CERTIFY that the Susie 115 Lode Mining Claim has been located and claimed this 12 day of May, 1974, by Robert L. Akright, whose post-office address appears below, who is a citizen of the United States of America.

The general course of said lode or vein is NORTH and SOUTH.

The claim is situated in the Maggie Creek Mining District, Eureka County, State of Nevada, and is described in respect to Section 36, Township 34 North, Range 51 East.

The locator claims 50 feet in a SOUTHERLY direction and 1450 feet in a NORTHERLY direction from the point of discovery, with a width of 300 feet on each side of the center of the vein or lode along the entire length of said claim.

The location work consists of the making of maps as provided in NRS 517.040.

From Corner No. 1, a post marked SW Cor. Susie 115, thence in a NORTHERLY direction 750 feet to Post No. 2, marked West SC Susie 115, thence in a NORTHERLY direction 750 feet to Corner No. 3, a post marked N.W Cor. Susie 115, thence in a EASTERLY direction 600 feet to Corner No. 4, marked NE Cor. Susie 115, thence in a SOUTHERLY direction 750 feet to Post No. 5, marked EAST SC Susie 115, thence in a SOUTHERLY direction 750 feet to Corner No. 6, a Post marked SE Cor. Susie 115, thence in a WESTERLY direction 600 feet to the point of beginning.

Each of the above described monuments is a post at least four inches in diameter, five feet in length, set one foot in the ground.

Robert L. Akright
Robert L. Akright
6073 W. 44th Avenue
Wheat Ridge, Colorado 80033

Donna Sue Hendrix
Witness

RECORDED AT THE REQUEST OF Robert L. Akright
on June 4, 19 74, at 55 mins. past 3 P. M. in
Book 48 of OFFICIAL RECORDS, page 175, RECORDS OF
EUREKA COUNTY, NEVADA William C. DePaoli Recorder
File No. 58577 Fee \$ 1.00
FILE NO. 58577

BOOK 48 PAGE 175

CERTIFICATE OF LOCATION OF LODE CLAIM

THIS IS TO CERTIFY that the Susie 116 Lode Mining Claim has been located and claimed this 12 day of May, 1974, by Robert L. Akright, whose post-office address appears below, who is a citizen of the United States of America.

The general course of said lode or vein is NORTH and SOUTH.

The claim is situated in the Maggie Creek Mining District, Eureka County, State of Nevada, and is described in respect to Section 36, Township 34 North, Range 51 East.

The locator claims 50 feet in a NORTHERLY direction and 1450 feet in a SOUTHERLY direction from the point of discovery, with a width of 300 feet on each side of the center of the vein or lode along the entire length of said claim.

The location work consists of the making of maps as provided in NRS 517.040.

From Corner No. 1, a post marked N.E. Cor. Susie 116, thence in a SOUTHERLY direction 750 feet to Post No. 2, marked EAST SC Susie 116, thence in a SOUTHERLY direction 750 feet to Corner No. 3, a post marked S.E. Cor. Susie 116, thence in a WESTERLY direction 600 feet to Corner No. 4, marked S.W. Cor. Susie 116, thence in a NORTHERLY direction 750 feet to Post No. 5, marked WEST SC Susie 116, thence in a NORTHERLY direction 750 feet to Corner No. 6, a Post marked N.W. Cor. Susie 116, thence in a EASTERLY direction 600 feet to the point of beginning.

Each of the above described monuments is a post at least four inches in diameter, five feet in length, set one foot in the ground.

Robert L. Akright
Robert L. Akright
6073 W. 44th Avenue
Wheat Ridge, Colorado 80033

Wonna S. Hendrix
Witness

RECORDED AT THE REQUEST OF Robert L. Akright
on June 4, 1974, at 55 mins. past 3 P. M.
Book 48 of OFFICIAL RECORDS, page 176 RECORDS OF
EUREKA COUNTY, NEVADA Theresa C. DePaolo Recorder
File No. 58578 Fee \$ 1.00

FILE NO. 58578

BOOK 48 PAGE 176

CERTIFICATE OF LOCATION OF LORE CLAIM

THIS IS TO CERTIFY that the Susie 117 Lode Mining Claim has been located and claimed this 12 day of May, 1974, by Robert L. Akright, whose post-office address appears below, who is a citizen of the United States of America.

The general course of said lode or vein is NORTH and SOUTH.

The claim is situated in the Maggie Creek Mining District, Eureka County, State of Nevada, and is described in respect to Section 36, Township 34 North, Range 51 East.

The locator claims 50 feet in a SOUTHERLY direction and 1450 feet in a NORTHERLY direction from the point of discovery, with a width of 300 feet on each side of the center of the vein or lode along the entire length of said claim.

The location work consists of the making of maps as provided in NRS 517.040.

From Corner No. 1, a post marked SW Cor. Susie 117, thence in a NORTHERLY direction 750 feet to Post No. 2, marked WEST SC Susie 117, thence in a NORTHERLY direction 750 feet to Corner No. 3, a post marked N.W. Cor. Susie 117, thence in a EASTERLY direction 600 feet to Corner No. 4, marked N.E. Cor. Susie 117, thence in a SOUTHERLY direction 750 feet to Post No. 5, marked EAST SC Susie 117, thence in a SOUTHERLY direction 750 feet to Corner No. 6, a Post marked S.E. Cor. Susie 117, thence in a WESTERLY direction 600 feet to the point of beginning.

Each of the above described monuments is a post at least four inches in diameter, five feet in length, set one foot in the ground.

Robert L. Akright
Robert L. Akright
6073 W. 44th Avenue
Wheat Ridge, Colorado 80033

Donna S. Hendrix
Witness

RECORDED AT THE REQUEST OF Robert L. Akright
on June 4, 1974, at 55 mins. past 3 P. M. to
Book 48 of OFFICIAL RECORDS, page 177 RECORDS OF
EUREKA COUNTY, NEVADA William A. DePaolo Recorder
File No. 58579 Fee \$ 1.00

FILE NO. 58579

48 177
BOOK PAGE

CERTIFICATE OF LOCATION OF LOSE CLAIM

THIS IS TO CERTIFY that the Susie 118 Lode Mining Claim has been located and claimed this 12 day of May, 1974, by Robert L. Akright, whose post-office address appears below, who is a citizen of the United States of America.

The general course of said lode or vein is NORTH and SOUTH.

The claim is situated in the Maggie Creek Mining District, Eureka County, State of Nevada, and is described in respect to Section 36, Township 34 North, Range 51 East.

The locator claims 50 feet in a SOUTHERLY direction and 1450 feet in a NORTHERLY direction from the point of discovery, with a width of 300 feet on each side of the center of the vein or lode along the entire length of said claim.

The location work consists of the making of maps as provided in NRS 517.040.

From Corner No. 1, a post marked S.W. Cor. Susie 118, thence in a NORTHERLY direction 750 feet to Post No. 2, marked WEST SC Susie 118, thence in a NORTHERLY direction 750 feet to Corner No. 3, a post marked N.W. Cor. Susie 118, thence in a EASTERLY direction 600 feet to Corner No. 4, marked N.E. Cor. Susie 118, thence in a SOUTHERLY direction 750 feet to Post No. 5, marked EAST SC Susie 118, thence in a SOUTHERLY direction 750 feet to Corner No. 6, a Post marked SE. Cor. Susie 118, thence in a WESTERLY direction 600 feet to the point of beginning.

Each of the above described monuments is a post at least four inches in diameter, five feet in length, set one foot in the ground.

Robert L. Akright
Robert L. Akright
6073 W. 44th Avenue
Wheat Ridge, Colorado 80033

Donna S. Hendry
Witness

RECORDED AT THE REQUEST OF Robert L. Akright
on June 4, 1974, at 55 mins. past 3 P. M. b
Book 48 of OFFICIAL RECORDS, page 178 RECORDS OF
EUREKA COUNTY, NEVADA. William C. DePaola Recorder
File No. 58580 Fee \$ 1.00

FILE NO. 58580

BOOK 48 PAGE 178

CERTIFICATE OF LOCATION OF LODE CLAIM

THIS IS TO CERTIFY that the Susie 119 Lode Mining Claim has been located and claimed this 12 day of May, 1974, by Robert L. Akright, whose post-office address appears below, who is a citizen of the United States of America.

The general course of said lode or vein is NORTH and SOUTH.

The claim is situated in the Maggie Creek Mining District, Eureka County, State of Nevada, and is described in respect to Section 36, Township 34 North, Range 51 East.

The locator claims 50 feet in a NORTHEASTLY direction and 1450 feet in a SOUTHERLY direction from the point of discovery, with a width of 300 feet on each side of the center of the vein or lode along the entire length of said claim.

The location work consists of the making of maps as provided in NRS 517.040.

From Corner No. 1, a post marked N.E. Cor. Susie 119, thence in a SOUTHERLY direction 750 feet to Post No. 2, marked EAST SC Susie 119, thence in a SOUTHERLY direction 750 feet to Corner No. 3, a post marked S.E. Cor. Susie 119, thence in a WESTERLY direction 600 feet to Corner No. 4, marked S.W. Cor. Susie 119, thence in a NORTHEASTLY direction 750 feet to Post No. 5, marked WEST SC Susie 119, thence in a NORTHEASTLY direction 750 feet to Corner No. 6, a Post marked N.W. Cor. Susie 119, thence in a EASTERLY direction 600 feet to the point of beginning.

Each of the above described monuments is a post at least four inches in diameter, five feet in length, set one foot in the ground.

Robert L. Akright
Robert L. Akright
6073 W. 44th Avenue
Wheat Ridge, Colorado 80033

Donna S. Hendrix
Witness

RECORDED AT THE REQUEST OF Robert L. Akright
on June 4, 1974, at 55 mins. past 3 P. M.
Book 48 of OFFICIAL RECORDS, page 179
EUREKA COUNTY, NEVADA William A. DePaolo Recorder
File No. 58581 Fee \$ 1.00

FILE NO. 58581

BOOK 48 PAGE 179

CERTIFICATE OF LOCATION OF LODE CLAIM

THIS IS TO CERTIFY that the Susie 120 Lode Mining Claim has been located and claimed this 12 day of May, 1974, by Robert L. Akright, whose post-office address appears below, who is a citizen of the United States of America.

The general course of said lode or vein is NORTH and SOUTH.

The claim is situated in the Maggie Creek Mining District, Eureka County, State of Nevada, and is described in respect to Section 36, Township 34 North, Range 51 East.

The locator claims 50 feet in a SOUTHERLY direction and 1450 feet in a NORTHERLY direction from the point of discovery, with a width of 300 feet on each side of the center of the vein or lode along the entire length of said claim.

The location work consists of the making of maps as provided in NRS 517.040.

From Corner No. 1, a post marked SW Cor. Susie 120, thence in a NORTHERLY direction 750 feet to Post No. 2, marked WEST SC Susie 120, thence in a NORTHERLY direction 750 feet to Corner No. 3, a post marked N.W. Cor. Susie 120, thence in a EASTERLY direction 600 feet to Corner No. 4, marked N.E. Cor. Susie 120, thence in a SOUTHERLY direction 750 feet to Post No. 5, marked EAST SC Susie 120, thence in a SOUTHERLY direction 750 feet to Corner No. 6, a Post marked SE. Cor. Susie 120, thence in a WESTERLY direction 600 feet to the point of beginning.

Each of the above described monuments is a post at least four inches in diameter, five feet in length, set one foot in the ground.

Robert L. Akright
Robert L. Akright
6073 W. 44th Avenue
Wheat Ridge, Colorado 80033

Donna S. Hendrix
Witness

RECORDED AT THE REQUEST OF Robert L. Akright
on June 4, 1974, at 55 mins. past 3 P. M.
Book 48 of OFFICIAL RECORDS, page 180 RECORDS OF
EUREKA COUNTY, NEVADA Thelma A. DePaolo Recorder
File No. 58582 Fee \$ 1.00

FILE NO. 58582

48 180
BOOK PAGE

58583

CERTIFICATE OF LOCATION OF LODE CLAIM

THIS IS TO CERTIFY that the Susie 121 Lode Mining Claim has been located and claimed this 12 day of May, 1974, by Robert L. Akright, whose post-office address appears below, who is a citizen of the United States of America.

The general course of said lode or vein is NORTH and SOUTH.

The claim is situated in the Maggie Creek Mining District, Eureka County, State of Nevada, and is described in respect to Section 36, Township 34 North, Range 51 East.

The locator claims 50 feet in a NORTHERLY direction and 1450 feet in a SOUTHERLY direction from the point of discovery, with a width of 300 feet on each side of the center of the vein or lode along the entire length of said claim.

The location work consists of the making of maps as provided in NRS 517.040.

From Corner No. 1, a post marked N.E. Cor. Susie 121, thence in a SOUTHERLY direction 750 feet to Post No. 2, marked EAST SC Susie 121, thence in a SOUTHERLY direction 750 feet to Corner No. 3, a post marked S.E. Cor. Susie 121, thence in a WESTERLY direction 600 feet to Corner No. 4, marked S.W. Cor. Susie 121, thence in a NORTHERLY direction 750 feet to Post No. 5, marked WEST SC Susie 121, thence in a NORTHERLY direction 750 feet to Corner No. 6, a Post marked N.W. Cor. Susie 121, thence in a EASTERLY direction 600 feet to the point of beginning.

Each of the above described monuments is a post at least four inches in diameter, five feet in length, set one foot in the ground.

Robert L. Akright
Robert L. Akright
6073 W. 44th Avenue
Wheat Ridge, Colorado 80033

Donna S. Harding
Witness

RECORDED AT THE REQUEST OF Robert L. Akright
on June 4 1974, at 55 mhs. past 3 P. M. to
Book 48 of OFFICIAL RECORDS, page 181 RECORDS OF
EUREKA COUNTY, NEVADA William A. DePaolo Recorder
File No. 58583 Fee \$ 1.00

FILE NO. 58583

BOOK 48 PAGE 181

CERTIFICATE OF LOCATION OF LODE CLAIM

THIS IS TO CERTIFY that the Susie 122 Lode Mining Claim has been located and claimed this 12 day of May, 1974, by Robert L. Akright, whose post-office address appears below, who is a citizen of the United States of America.

The general course of said lode or vein is North and South.

The claim is situated in the Maggie Creek Mining District, Eureka County, State of Nevada, and is described in respect to Section 36, Township 34 North, Range 51 East.

The locator claims 50 feet in a SOUTHERLY direction and 1450 feet in a NORTHERLY direction from the point of discovery, with a width of 300 feet on each side of the center of the vein or lode along the entire length of said claim.

The location work consists of the making of maps as provided in NRS 517.040.

From Corner No. 1, a post marked SW Cor. Susie 122, thence in a NORTHERLY direction 750 feet to Post No. 2, marked WEST SC Susie 122, thence in a NORTHERLY direction 750 feet to Corner No. 3, a post marked NW Cor. Susie 122, thence in a EASTERLY direction 600 feet to Corner No. 4, marked NE Cor. Susie 122, thence in a SOUTHERLY direction 750 feet to Post No. 5, marked EAST SC Susie 122, thence in a SOUTHERLY direction 750 feet to Corner No. 6, a Post marked SE Cor. Susie 122, thence in a WESTERLY direction 600 feet to the point of beginning.

Each of the above described monuments is a post at least four inches in diameter, five feet in length, set one foot in the ground.

Robert L. Akright
Robert L. Akright
6073 W. 44th Avenue
Wheat Ridge, Colorado 80033

Donna S. Hendrix
Witness

RECORDED AT THE REQUEST OF Robert L. Akright
on June 4 1974, at 55 mins. past 3 P. M. in
Book 48 of OFFICIAL RECORDS, page 182. RECORDS OF
EUREKA COUNTY, NEVADA. William A. DePaolo Recorder
File No. 58584 Fee \$ 1.00

File No. 58584

BOOK 48 PAGE 182

CERTIFICATE OF LOCATION OF LODE CLAIM

THIS IS TO CERTIFY that the Susie 123 Lode Mining Claim has been located and claimed this 12 day of May, 1974, by Robert L. Akright, whose post-office address appears below, who is a citizen of the United States of America.

The general course of said lode or vein is NORTH and SOUTH.

The claim is situated in the Maggie Creek Mining District, Eureka County, State of Nevada, and is described in respect to Section 36, Township 34 North, Range 51 East.

The locator claims 50 feet in a NORTHERLY direction and 1450 feet in a SOUTHERLY direction from the point of discovery, with a width of 300 feet on each side of the center of the vein or lode along the entire length of said claim.

The location work consists of the making of maps as provided in NRS 517.040.

From Corner No. 1, a post marked N.E. Cor. Susie 123, thence in a SOUTHERLY direction 750 feet to Post No. 2, marked EAST SC Susie 123, thence in a SOUTHERLY direction 750 feet to Corner No. 3, a post marked S.E. Cor. Susie 123, thence in a WESTERLY direction 600 feet to Corner No. 4, marked S.W. Cor. Susie 123, thence in a NORTHERLY direction 750 feet to Post No. 5, marked WEST SC Susie 123, thence in a NORTHERLY direction 750 feet to Corner No. 6, a Post marked N.W. Cor. Susie 123, thence in a EASTERLY direction 600 feet to the point of beginning.

Each of the above described monuments is a post at least four inches in diameter, five feet in length, set one foot in the ground.

Robert L. Akright
Robert L. Akright
6073 W. 44th Avenue
Wheat Ridge, Colorado 80033

Donna S. Hendrix
Witness

RECORDED AT THE REQUEST OF Robert L. Akright
on June 4, 1974, at 55 mins. past 3 P. M.
Book 48 of OFFICIAL RECORDS, page 183, RECORDS OF
EUREKA COUNTY, NEVADA
Title No. 58585 Recorder John A. McFarlane
Fee \$1.00

FILE NO. 58585

BOOK 48 PAGE 183

CERTIFICATE OF LOCATION OF LODE CLAIM

THIS IS TO CERTIFY that the Susie 124 Lode Mining Claim has been located and claimed this 12 day of May, 1974, by Robert L. Akright, whose post-office address appears below, who is a citizen of the United States of America.

The general course of said lode or vein is NORTH and SOUTH.

The claim is situated in the Maggie Creek Mining District, Eureka County, State of Nevada, and is described in respect to Section 36, Township 34 North, Range 51 East.

The locator claims 50 feet in a SOUTHERLY direction and 1450 feet in a NORTHERLY direction from the point of discovery, with a width of 300 feet on each side of the center of the vein or lode along the entire length of said claim.

The location work consists of the making of maps as provided in NRS 517.040.

From Corner No. 1, a post marked SW Cor. Susie 124, thence in a NORTHERLY direction 750 feet to Post No. 2, marked WEST SC Susie 124, thence in a NORTHERLY direction 750 feet to Corner No. 3, a post marked N.W. Cor. Susie 124, thence in a EASTERLY direction 600 feet to Corner No. 4, marked N.E. Cor. Susie 124, thence in a SOUTHERLY direction 750 feet to Post No. 5, marked EAST SC Susie 124, thence in a SOUTHERLY direction 750 feet to Corner No. 6, a Post marked SE Cor. Susie 124, thence in a WESTERLY direction 600 feet to the point of beginning.

Each of the above described monuments is a post at least four inches in diameter, five feet in length, set one foot in the ground.

Robert L. Akright
Robert L. Akright
6073 W. 44th Avenue
Wheat Ridge, Colorado 80033

Donna S. Hendrix
Witness

RECORDED AT THE REQUEST OF Robert L. Akright
on June 4 1974 at 55 mins. past 3 P. M. by
Book 48 of OFFICIAL RECORDS, page 184
EUREKA COUNTY, NEVADA William C. DePaolo Recorder
File No. 58586 Fee \$ 1.00

FILE NO. 58586

48 184
BOOK PAGE

58587

CERTIFICATE OF LOCATION OF LODE CLAIM

THIS IS TO CERTIFY that the Susie 125 Lode Mining Claim has been located and claimed this 12 day of May, 1974, by Robert L. Akright, whose post-office address appears below, who is a citizen of the United States of America.

The general course of said lode or vein is NORTH and SOUTH.

The claim is situated in the Maggie Creek Mining District, Eureka County, State of Nevada, and is described in respect to Section 36, Township 34 North, Range 51 East.

The locator claims 50 feet in a NORTHERLY direction and 1450 feet in a SOUTHERLY direction from the point of discovery, with a width of 300 feet on each side of the center of the vein or lode along the entire length of said claim.

The location work consists of the making of maps as provided in NRS 517.040.

From Corner No. 1, a post marked N.E. Cor. Susie 125, thence in a SOUTHERLY direction 750 feet to Post No. 2, marked EAST SC Susie 125, thence in a SOUTHERLY direction 750 feet to Corner No. 3, a post marked S.E. Cor. Susie 125, thence in a WESTERLY direction 600 feet to Corner No. 4, marked S.W. Cor. Susie 125, thence in a NORTHERLY direction 750 feet to Post No. 5, marked WEST SC Susie 125, thence in a NORTHERLY direction 750 feet to Corner No. 6, a Post marked N.W. Cor. Susie 125, thence in a EASTERLY direction 600 feet to the point of beginning.

Each of the above described monuments is a post at least four inches in diameter, five feet in length, set one foot in the ground.

Robert L. Akright
Robert L. Akright
6073 W. 44th Avenue
Wheat Ridge, Colorado 80033

Monna Sue Hendrix
Witness

RECORDED AT THE REQUEST OF Robert L. Akright
on June 4, 1974, at 55 mins. past 3 P. M. in
Book 48 of OFFICIAL RECORDS, page 185, RECORDS OF
EUREKA COUNTY, NEVADA. Shelley A. DePaoli Recorder
File No. 58587 Fee \$ 1.00

FILE NO. 58587

BOOK 48 PAGE 185

CERTIFICATE OF LOCATION OF LODE CLAIM

THIS IS TO CERTIFY that the Susie 126 Lode Mining Claim has been located and claimed this 12 day of May, 1974, by Robert L. Akright, whose post-office address appears below, who is a citizen of the United States of America.

The general course of said lode or vein is NORTH and SOUTH.

The claim is situated in the Maggie Creek Mining District, Eureka County, State of Nevada, and is described in respect to Section 36, Township 34 North, Range 51 East.

The locator claims 50 feet in a SOUTHERLY direction and 1450 feet in a NORTHERLY direction from the point of discovery, with a width of 300 feet on each side of the center of the vein or lode along the entire length of said claim.

The location work consists of the making of maps as provided in NRS 517.040.

From Corner No. 1, a post marked S.W. Cor. Susie 126, thence in a NORTHERLY direction 750 feet to Post No. 2, marked WEST SC Susie 126, thence in a NORTHERLY direction 750 feet to Corner No. 3, a post marked N.W. Cor. Susie 126, thence in a EASTERLY direction 600 feet to Corner No. 4, marked N.E. Cor. Susie 126, thence in a SOUTHERLY direction 750 feet to Post No. 5, marked EAST SC Susie 126, thence in a SOUTHERLY direction 750 feet to Corner No. 6, a Post marked S.E. Cor. Susie 126, thence in a WESTERLY direction 600 feet to the point of beginning.

Each of the above described monuments is a post at least four inches in diameter, five feet in length, set one foot in the ground.

Robert L. Akright
Robert L. Akright
6073 W. 44th Avenue
Wheat Ridge, Colorado 80033

Monica S. Hendrix
Witness

RECORDED AT THE REQUEST OF Robert L. Akright
on June 4, 1974, at 55 mins. past 3 P. M. by
Book 48 of OFFICIAL RECORDS, page 186, RECORDS OF
EUREKA COUNTY, NEVADA, Robert A. McFarlane Recorder
File No. 58588 Fee \$ 1.00

FILE NO. 58588

BOOK 48 PAGE 186

CERTIFICATE OF LOCATION OF LODE CLAIM

THIS IS TO CERTIFY that the Susie 127 Lode Mining Claim has been located and claimed this 12 day of May, 1974, by Robert L. Akright, whose post-office address appears below, who is a citizen of the United States of America.

The general course of said lode or vein is NORTH and SOUTH.

The claim is situated in the Maggie Creek Mining District, Eureka County, State of Nevada, and is described in respect to Section 36, Township 34 North, Range 51 East.

The locator claims 50 feet in a NORTHERLY direction and 1450 feet in a SOUTHERLY direction from the point of discovery, with a width of 300 feet on each side of the center of the vein or lode along the entire length of said claim.

The location work consists of the making of maps as provided in NRS 517.040.

From Corner No. 1, a post marked N.E. Cor. Susie 127, thence in a SOUTHERLY direction 750 feet to Post No. 2, marked EAST SC Susie 127, thence in a SOUTHERLY direction 750 feet to Corner No. 3, a post marked S.E. Cor. Susie 127, thence in a WESTERLY direction 600 feet to Corner No. 4, marked S.W. Cor. Susie 127, thence in a NORTHERLY direction 750 feet to Post No. 5, marked WEST SC Susie 127, thence in a NORTHERLY direction 750 feet to Corner No. 6, a Post marked N.W. Cor. Susie 127, thence in a EASTERLY direction 600 feet to the point of beginning.

Each of the above described monuments is a post at least four inches in diameter, five feet in length, set one foot in the ground.

Robert L. Akright
Robert L. Akright
6073 W. 44th Avenue
Wheat Ridge, Colorado 80033

Donna S. Hendrix
Witness

RECORDED AT THE REQUEST OF Robert L. Akright
on June 4, 1974, at 55 mins. past 3 P. M. in
Book 48 of OFFICIAL RECORDS, page 187, RECORDS OF
EUREKA COUNTY, NEVADA William A. DePaola Recorder
File No. 58589 Fee \$ 1.00
FILE NO. 58589

BOOK 48 PAGE 187

58590

CERTIFICATE OF LOCATION OF LODE CLAIM

THIS IS TO CERTIFY that the Susie 128 Lode Mining Claim has been located and claimed this 12 day of May, 1974, by Robert L. Akright, whose post-office address appears below, who is a citizen of the United States of America.

The general course of said lode or vein is NORTH and SOUTH.

The claim is situated in the Maggie Creek Mining District, Eureka County, State of Nevada, and is described in respect to Section 36, Township 34 North, Range 51 East.

The locator claims 50 feet in a SOUTHERLY direction and 1450 feet in a NORTHERLY direction from the point of discovery, with a width of 300 feet on each side of the center of the vein or lode along the entire length of said claim.

The location work consists of the making of maps as provided in NRS 517.040.

From Corner No. 1, a post marked S.W. Cor. Susie 128, thence in a NORTHERLY direction 750 feet to Post No. 2, marked WEST SC Susie 128, thence in a NORTHERLY direction 750 feet to Corner No. 3, a post marked N.W. Cor. Susie 128, thence in a EASTERLY direction 600 feet to Corner No. 4, marked N.E. Cor. Susie 128, thence in a SOUTHERLY direction 750 feet to Post No. 5, marked EAST SC Susie 128, thence in a SOUTHERLY direction 750 feet to Corner No. 6, a Post marked SE Cor. Susie 128, thence in a WESTERLY direction 600 feet to the point of beginning.

Each of the above described monuments is a post at least four inches in diameter, five feet in length, set one foot in the ground.

Robert L. Akright
Robert L. Akright
6073 W. 44th Avenue
Wheat Ridge, Colorado 80033

Monica S. Hendrix
Witness

RECORDED AT THE OFFICE OF Robert L. Akright
June 4, 1974, at 55 mins. past 3 P. M.
BOOK 48 of OFFICIAL RECORDS, page 188
EUREKA COUNTY, NEVADA Willis A. DePaolo Recorder
FILE NO. 58590 Fee \$ 1.00

FILE NO. 58590

BOOK 48 PAGE 188

CERTIFICATE OF LOCATION OF LODE CLAIM

THIS IS TO CERTIFY that the Susie 129 Lode Mining Claim has been located and claimed this 12 day of May, 1974, by Robert L. Akright, whose post-office address appears below, who is a citizen of the United States of America.

The general course of said lode or vein is NORTH and SOUTH.

The claim is situated in the Maggie Creek Mining District, Eureka County, State of Nevada, and is described in respect to Section 36, Township 34 North, Range 51 East.

The locator claims 50 feet in a NORTHERLY direction and 1450 feet in a SOUTHERLY direction from the point of discovery, with a width of 300 feet on each side of the center of the vein or lode along the entire length of said claim.

The location work consists of the making of maps as provided in NRS 517.040.

From Corner No. 1, a post marked N.E. Cor. Susie 129, thence in a SOUTHERLY direction 750 feet to Post No. 2, marked EAST SC Susie 129, thence in a SOUTHERLY direction 750 feet to Corner No. 3, a post marked S.E. Cor. Susie 129, thence in a WESTERLY direction 600 feet to Corner No. 4, marked SW Cor. Susie 129, thence in a NORTHERLY direction 750 feet to Post No. 5, marked WEST SC Susie 129, thence in a NORTHERLY direction 750 feet to Corner No. 6, a Post marked N.W. Cor. Susie 129, thence in a EASTERLY direction 600 feet to the point of beginning.

Each of the above described monuments is a post at least four inches in diameter, five feet in length, set one foot in the ground.

Robert L. Akright
Robert L. Akright
6073 W. 44th Avenue
Wheat Ridge, Colorado 80033

Donna S. Hendrix
Witness

RECORDED AT THE REQUEST OF Robert L. Akright
on June 4, 1974, at 55 mins. past 3 P. M. in
Book 48 of OFFICIAL RECORDS, page 189
EUREKA COUNTY, NEVADA William A. DePaolo Recorder
File No. 58591 Fee \$ 1.00

FILE NO. 58591

BOOK 48 PAGE 189

CERTIFICATE OF LOCATION OF LODE CLAIM

THIS IS TO CERTIFY that the Susie 130 Lode Mining Claim has been located and claimed this 12 day of May, 1974, by Robert L. Akright, whose post-office address appears below, who is a citizen of the United States of America.

The general course of said lode or vein is NORTH and SOUTH.

The claim is situated in the Maggie Creek Mining District, Eureka County, State of Nevada, and is described in respect to Section 36, Township 34 North, Range 51 East.

The locator claims 50 feet in a SOUTHERLY direction and 1450 feet in a NORTHERLY direction from the point of discovery, with a width of 300 feet on each side of the center of the vein or lode along the entire length of said claim.

The location work consists of the making of maps as provided in NRS 517.040.

From Corner No. 1, a post marked SW Cor. Susie 130, thence in a NORTHERLY direction 750 feet to Post No. 2, marked WEST SC Susie 130, thence in a NORTHERLY direction 750 feet to Corner No. 3, a post marked N.W. Cor. Susie 130, thence in a EASTERLY direction 600 feet to Corner No. 4, marked N.E. Cor. Susie 130, thence in a SOUTHERLY direction 750 feet to Post No. 5, marked EAST SC Susie 130, thence in a SOUTHERLY direction 750 feet to Corner No. 6, a Post marked S.E. Cor. Susie 130, thence in a WESTERLY direction 600 feet to the point of beginning.

Each of the above described monuments is a post at least four inches in diameter, five feet in length, set one foot in the ground.

Robert L. Akright
Robert L. Akright
6073 W. 44th Avenue
Wheat Ridge, Colorado 80033

Donna S. Hendrix
Witness

RECORDED AT THE REQUEST OF Robert L. Akright
on June 4, 1974, at 55 mins. past 3 P. M.
Book 48 of OFFICIAL RECORDS, page 190
EUREKA COUNTY, NEVADA William A. DeLoach Recorder
File No. 58592 Fee \$ 1.00
FILE NO. 58592

BOOK 48 PAGE 190

CERTIFICATE OF LOCATION OF LODE CLAIM

THIS IS TO CERTIFY that the Susie 131 Lode Mining Claim has been located and claimed this 12 day of May, 1974, by Robert L. Akright, whose post-office address appears below, who is a citizen of the United States of America.

The general course of said lode or vein is NORTH and SOUTH.

The claim is situated in the Maggie Creek Mining District, Eureka County, State of Nevada, and is described in respect to Section 36, Township 34 North, Range 51 East.

The locator claims 50 feet in a NORTHERLY direction and 1450 feet in a SOUTHERLY direction from the point of discovery, with a width of 300 feet on each side of the center of the vein or lode along the entire length of said claim.

The location work consists of the making of maps as provided in NRS 517.040.

From Corner No. 1, a post marked NE Cor. Susie 131, thence in a SOUTHERLY direction 750 feet to Post No. 2, marked EAST SC Susie 131, thence in a SOUTHERLY direction 750 feet to Corner No. 3, a post marked S.E. Cor. Susie 131, thence in a WESTERLY direction 600 feet to Corner No. 4, marked S.W. Cor. Susie 131, thence in a NORTHERLY direction 750 feet to Post No. 5, marked WEST SC Susie 131, thence in a NORTHERLY direction 750 feet to Corner No. 6, a Post marked N.W. Cor. Susie 131, thence in a EASTERLY direction 600 feet to the point of beginning.

Each of the above described monuments is a post at least four inches in diameter, five feet in length, set one foot in the ground.

Robert L. Akright
Robert L. Akright
6073 W. 44th Avenue
Wheat Ridge, Colorado 80033

Donna S. Hendrix
Witness

RECORDED AT THE REQUEST OF Robert L. Akright
on June 4 19 74, at 55 mins. past 3 P. M. b
book 48 of OFFICIAL RECORDS, page 191 RECORDS OF
EUREKA COUNTY, NEVADA William A. DePaolo Recorder
File No. 58593 Fee \$ 1.00

FILE NO. 58593

BOOK 48 PAGE 191

CERTIFICATE OF LOCATION OF LODE CLAIM

THIS IS TO CERTIFY that the Susie 132 Lode Mining Claim has been located and claimed this 12 day of May, 1974, by Robert L. Akright, whose post-office address appears below, who is a citizen of the United States of America.

The general course of said lode or vein is NORTH and SOUTH.

The claim is situated in the Maggie Creek Mining District, Eureka County, State of Nevada, and is described in respect to Section 36, Township 34 North, Range 51 East.

The locator claims 50 feet in a SOUTHERLY direction and 1450 feet in a NORTHERLY direction from the point of discovery, with a width of 300 feet on each side of the center of the vein or lode along the entire length of said claim.

The location work consists of the making of maps as provided in NRS 517.040.

From Corner No. 1, a post marked SW. Cor. Susie 132, thence in a NORTHERLY direction 750 feet to Post No. 2, marked WEST SC Susie 132, thence in a NORTHERLY direction 750 feet to Corner No. 3, a post marked N.W. Cor. usie 132, thence in a EASTERLY direction 600 feet to Corner No. 4, marked N.E. Cor. Susie 132, thence in a SOUTHERLY direction 750 feet to Post No. 5, marked EAST SC Susie 132, thence in a SOUTHERLY direction 750 feet to Corner No. 6, a Post marked S.E. Cor. Susie 132, thence in a WESTERLY direction 600 feet to the point of beginning.

Each of the above described monuments is a post at least four inches in diameter, five feet in length, set one foot in the ground.

Robert L. Akright
Robert L. Akright
6073 W. 44th Avenue
Wheat Ridge, Colorado 80033

Donna S. Hendrix
Witness

RECORDED AT THE REQUEST OF Robert L. Akright
on June 4, 1974, at 55 mins. past 3 P. M. by
book 48 of OFFICIAL RECORDS, page 192 RECORDS OF
EUREKA COUNTY, NEVADA Theris A. No. 100 Recorder
File No. 58594 Fee \$ 1.00
FILE NO. 58594

BOOK 48 PAGE 192

58595

CERTIFICATE OF LOCATION OF LODE CLAIM

THIS IS TO CERTIFY that the Susie 133 Lode Mining Claim has been located and claimed this 12 day of May, 1974, by Robert L. Akright, whose post-office address appears below, who is a citizen of the United States of America.

The general course of said lode or vein is NORTH and SOUTH.

The claim is situated in the Maggie Creek Mining District, Eureka County, State of Nevada, and is described in respect to Section 36, Township 34 North, Range 51 East.

The locator claims 50 feet in a NORTHERLY direction and 1450 feet in a SOUTHERLY direction from the point of discovery, with a width of 300 feet on each side of the center of the vein or lode along the entire length of said claim.

The location work consists of the making of maps as provided in NRS 517.040.

From Corner No. 1, a post marked N.E. Cor. Susie 133, thence in a SOUTHERLY direction 750 feet to Post No. 2, marked EAST SC Susie 133, thence in a SOUTHERLY direction 750 feet to Corner No. 3, a post marked S.E. Cor. Susie 133, thence in a WESTERLY direction 600 feet to Corner No. 4, marked S.W. Cor. Susie 133, thence in a NORTHERLY direction 750 feet to Post No. 5, marked WEST SC Susie 133, thence in a NORTHERLY direction 750 feet to Corner No. 6, a Post marked N.W. Cor. Susie 133, thence in a EASTERLY direction 600 feet to the point of beginning.

Each of the above described monuments is a post at least four inches in diameter, five feet in length, set one foot in the ground.

Robert L. Akright
Robert L. Akright
6073 W. 44th Avenue
Wheat Ridge, Colorado 80033

Donna S. Hendrick
Witness

RECORDED AT THE REQUEST OF Robert L. Akright
on June 4, 1974, at 55 mins. past 3 P. M. b
Book 48 of OFFICIAL RECORDS, page 193 RECORDS OF
EUREKA COUNTY, NEVADA William A. DeTale Recorder
File No. 58595 Fee \$ 1.00
FILE NO. 58595

BOOK 48 PAGE 193

CERTIFICATE OF LOCATION OF LODE CLAIM

THIS IS TO CERTIFY that the Susie 134 Lode Mining Claim has been located and claimed this 12 day of May, 1974, by Robert L. Akright, whose post-office address appears below, who is a citizen of the United States of America.

The general course of said lode or vein is NORTH and SOUTH.

The claim is situated in the Maggie Creek Mining District, Eureka County, State of Nevada, and is described in respect to Section 36, Township 34 North, Range 51 East.

The locator claims 50 feet in a SOUTHERLY direction and 1450 feet in a NORTHERLY direction from the point of discovery, with a width of 300 feet on each side of the center of the vein or lode along the entire length of said claim.

The location work consists of the making of maps as provided in NRS 517.040.

From Corner No. 1, a post marked S.W. Cor. Susie 134, thence in a NORTHERLY direction 750 feet to Post No. 2, marked WEST SC Susie 134, thence in a NORTHERLY direction 750 feet to Corner No. 3, a post marked N.W. Cor. Susie 134, thence in a EASTERLY direction 600 feet to Corner No. 4, marked N.E. Cor. Susie 134, thence in a SOUTHERLY direction 750 feet to Post No. 5, marked EAST SC Susie 134, thence in a SOUTHERLY direction 750 feet to Corner No. 6, a Post marked S.E. Cor. Susie 134, thence in a WESTERLY direction 600 feet to the point of beginning.

Each of the above described monuments is a post at least four inches in diameter, five feet in length, set one foot in the ground.

Robert L. Akright
Robert L. Akright
6073 W. 44th Avenue
Wheat Ridge, Colorado 80033

Donna S. Hendrix
Witness

RECORDED AT THE REQUEST OF Robert L. Akright
on June 4 1974, at 55 mins. past 3 P. M.
Book 48 of OFFICIAL RECORDS, page 194, RECORDS OF
EUREKA COUNTY, NEVADA Willis G. DePaola Recorder
FILE NO. 58596 Fee \$ 1.00

BOOK 48 PAGE 194

CERTIFICATE OF LOCATION OF LODE CLAIM

THIS IS TO CERTIFY that the Susie 135 Lode Mining Claim has been located and claimed this 12 day of May, 1974, by Robert L. Akright, whose post-office address appears below, who is a citizen of the United States of America.

The general course of said lode or vein is NORTH and SOUTH.

The claim is situated in the Maggie Creek Mining District, Eureka County, State of Nevada, and is described in respect to Section 36, Township 34 North, Range 51 East.

The locator claims 50 feet in a NORTHEASTLY direction and 1450 feet in a SOUTHERLY direction from the point of discovery, with a width of 300 feet on each side of the center of the vein or lode along the entire length of said claim.

The location work consists of the making of maps as provided in NRS 517.040.

From Corner No. 1, a post marked N.E. Cor. Susie 135, thence in a SOUTHERLY direction 750 feet to Post No. 2, marked EAST SC Susie 135, thence in a SOUTHERLY direction 750 feet to Corner No. 3, a post marked S.E. Cor. Susie 135, thence in a WESTERLY direction 600 feet to Corner No. 4, marked S.W. Cor. Susie 135, thence in a NORTHERLY direction 750 feet to Post No. 5, marked WEST SC Susie 135, thence in a NORTHERLY direction 750 feet to Corner No. 6, a Post marked N.W. Cor. Susie 135, thence in a EASTERLY direction 600 feet to the point of beginning.

Each of the above described monuments is a post at least four inches in diameter, five feet in length, set one foot in the ground.

Robert L. Akright
Robert L. Akright
6073 W. 44th Avenue
Wheat Ridge, Colorado 80033

Donna S. Hendrix
Witness

RECORDED AT THE REQUEST OF Robert L. Akright
June 4, 1974, at 55 mins, past 3 P. M.
Book 48 of OFFICIAL RECORDS, page 195, RECORDS OF
EUREKA COUNTY, NEVADA. Julius A. DePaoli Recorder
File No. 58597 Fee \$ 1.00

FILE NO. 58597

BOOK 48 PAGE 195

CERTIFICATE OF LOCATION OF LODE CLAIM

THIS IS TO CERTIFY that the Susie 136 Lode Mining Claim has been located and claimed this 3 day of JUNE, 1974, by Robert L. Akright, whose post-office address appears below, who is a citizen of the United States of America.

The general course of said lode or vein is north and south.

The claim is situated in the Maggie Creek Mining District, Eureka County, State of Nevada, and is described in respect to Section 31, Township 34 North, Range 52 East.

The locator claims fifty feet in a SOUTHERLY direction and 1450 feet in a NORTHERLY direction from the point of discovery, with a width of 300 feet on each side of the center of the vein or lode along the entire length of said claim.

The location work consists of the making of maps as provided in NRS 517.040.

From Corner No. 1, a post marked SW Cor. Susie 136, thence in a NORTHERLY direction 750 feet to Post No. 2, marked WEST SC Susie 136, thence in a NORTHERLY direction 750 feet to Corner No. 3, a post marked NW Cor. Susie 136, thence in a EASTERLY direction 600 feet to Corner No. 4, marked NE Cor. Susie 136, thence in a SOUTHERLY direction 750 feet to Post No. 5, marked EAST SC Susie 136, thence in a SOUTHERLY direction 750 feet to Corner No. 6, a Post marked SE Cor. Susie 136, thence in a WESTERLY direction 600 feet to the point of beginning.

Each of the above described monuments is a post at least four inches in diameter, five feet in length, set one foot in the ground.

Robert L. Akright
Robert L. Akright
6073 W. 44th Avenue
Wheat Ridge, Colorado 80033

Donna S. Hendrix
Witness

RECORDED AT THE REQUEST OF Robert L. Akright
June 4 1974, at 55 m.m. post 3 P. M. in
Book 48 of OFFICIAL RECORDS, page 196 RECORDS OF
EUREKA COUNTY, NEVADA Hollis A. McTear Recorder
File No. 58598 Fee \$ 1.00
FILE NO. 58598

BOOK 48 PAGE 196

CERTIFICATE OF LOCATION OF LODE CLAIM

THIS IS TO CERTIFY that the Susie 137 Lode Mining Claim has been located and claimed this 3 day of JUNE, 1974, by Robert L. Akright, whose post-office address appears below, who is a citizen of the United States of America.

The general course of said lode or vein is north and south.

The claim is situated in the Maggie Creek Mining District, Eureka County, State of Nevada, and is described in respect to Section 31, Township 34 North, Range 52 East.

The locator claims fifty feet in a SOUTHERLY direction and 1450 feet in a NORTHERLY direction from the point of discovery, with a width of 300 feet on each side of the center of the vein or lode along the entire length of said claim.

The location work consists of the making of maps as provided in NRS 517.040.

From Corner No. 1, a post marked S.W. Cor. Susie 137, thence in a NORTHERLY direction 750 feet to Post No. 2, marked WEST SC Susie 137, thence in a NORTHERLY direction 750 feet to Corner No. 3, a post marked N.W. Cor. Susie 137, thence in a EASTERLY direction 600 feet to Corner No. 4, marked N.E. Cor. Susie 137, thence in a SOUTHERLY direction 750 feet to Post No. 5, marked EAST SC Susie 137, thence in a SOUTHERLY direction 750 feet to Corner No. 6, a Post marked S.E. Cor. Susie 137, thence in a WESTERLY direction 600 feet to the point of beginning.

Each of the above described monuments is a post at least four inches in diameter, five feet in length, set one foot in the ground.

Robert L. Akright
Robert L. Akright
6073 W. 44th Avenue
Wheat Ridge, Colorado 80033

Donna S. Hendrix
Witness

RECORDED AT THE REQUEST OF Robert L. Akright
on June 4, 1974, at 55 m's. post 3 P. M. in
Book 48 of OFFICIAL RECORDS, page 197 RECORDS OF
EUREKA COUNTY, NEVADA William A. DePaolis Recorder
File No. 58599 Fee \$ 1.00

FILE NO. 58599

BOOK 48 PAGE 197

CERTIFICATE OF LOCATION OF LODE CLAIM

THIS IS TO CERTIFY that the Susie 138 Lode Mining Claim has been located and claimed this 15 day of May, 1974, by Robert L. Akright, whose post-office address appears below, who is a citizen of the United States of America.

The general course of said lode or vein is east and west.

The claim is situated in the Maggie Creek Mining District, Eureka County, State of Nevada, and is described in respect to Section 2, Township 33 North, Range 51 East.

The locator claims fifty feet in a WESTERLY direction and 1450 feet in a EASTERLY direction from the point of discovery, with a width of 300 feet on each side of the center of the vein or lode along the entire length of said claim.

The location work consists of the making of maps as provided in NRS 517.040.

From Corner No. 1, a post marked NW Cor. Susie 138, thence in a EASTERLY direction 750 feet to Post No. 2, marked NORTH SC Susie 138, thence in a EASTERLY direction 750 feet to Corner No. 3, a post marked NE Cor. Susie 138, thence in a SOUTHERLY direction 600 feet to Corner No. 4, marked SE Cor. Susie 138, thence in a WESTERLY direction 750 feet to Post No. 5, marked SOUTH SC Susie 138, thence in a WESTERLY direction 750 feet to Corner No. 6, a Post marked SW Cor. Susie 138, thence in a NORTHERLY direction 600 feet to the point of beginning.

Each of the above described monuments is a post at least four inches in diameter, five feet in length, set one foot in the ground.

Robert L. Akright
Robert L. Akright
6073 W. 44th Avenue
Wheat Ridge, Colorado 80033

Donna S. Hendrix
Witness

RECORDED AT THE REQUEST OF Robert L. Akright
on June 4, 19 74, at 55 min. past 3 P. M. by
Book 48 of OFFICIAL RECORDS, page 198 RECORDS OF
EUREKA COUNTY, NEVADA Robert A. McFarlin Recorder
File No. 58600 Fee \$ 1.00

FILE NO. 58600

BOOK 48 PAGE 198

CERTIFICATE OF LOCATION OF LODE CLAIM

THIS IS TO CERTIFY that the Susie 139 Lode Mining Claim has been located and claimed this 15 day of May, 1974, by Robert L. Akright, whose post-office address appears below, who is a citizen of the United States of America.

The general course of said lode or vein is east and west.

The claim is situated in the Maggie Creek Mining District, Eureka County, State of Nevada, and is described in respect to Section 2, Township 33 North, Range 51 East.

The locator claims fifty feet in a EASTERLY direction and 1450 feet in a WESTERLY direction from the point of discovery, with a width of 300 feet on each side of the center of the vein or lode along the entire length of said claim.

The location work consists of the making of maps as provided in NRS 517.040.

From Corner No. 1, a post marked SE Cor. Susie 139, thence in a WESTERLY direction 750 feet to Post No. 2, marked SOUTH SC Susie 139, thence in a WESTERLY direction 750 feet to Corner No. 3, a post marked SW Cor. Susie 139, thence in a NORTHERLY direction 600 feet to Corner No. 4, marked NW Cor. Susie 139, thence in a EASTERLY direction 750 feet to Post No. 5, marked NORTH SC Susie 139, thence in a EASTERLY direction 750 feet to Corner No. 6, a Post marked NE Cor. Susie 139, thence in a SOUTHERLY direction 600 feet to the point of beginning.

Each of the above described monuments is a post at least four inches in diameter, five feet in length, set one foot in the ground.

Robert L. Akright
Robert L. Akright
6073 W. 44th Avenue
Wheat Ridge, Colorado 80033

Donna S. Hendrix
Witness

RECORDED AT THE REQUEST OF Robert L. Akright
on June 4, 1974, at 55 mts. post 3 P. M.
Book 48 of OFFICIAL RECORDS, page 199
EUREKA COUNTY, NEVADA William A. DeTale Recorder
File No. 58601 Fee \$ 1.00

FILE NO. 58601

BOOK 48 PAGE 199

CERTIFICATE OF LOCATION OF LODE CLAIM

THIS IS TO CERTIFY that the Susie 140 Lode Mining Claim has been located and claimed this 15 day of May, 1974, by Robert L. Akright, whose post-office address appears below, who is a citizen of the United States of America.

The general course of said lode or vein is east and west.

The claim is situated in the Maggie Creek Mining District, Eureka County, State of Nevada, and is described in respect to Section 2, Township 33 North, Range 51 East.

The locator claims fifty feet in a WESTERLY direction and 1450 feet in a EASTERLY direction from the point of discovery, with a width of 300 feet on each side of the center of the vein or lode along the entire length of said claim.

The location work consists of the making of maps as provided in NRS 517.040.

From Corner No. 1, a post marked N.W. Cor. Susie 140, thence in a EASTERLY direction 750 feet to Post No. 2, marked NORTH SC Susie 140, thence in a EASTERLY direction 750 feet to Corner No. 3, a post marked N.E. Cor. Susie 140, thence in a SOUTHERLY direction 600 feet to Corner No. 4, marked S.E. Cor. Susie 140, thence in a WESTERLY direction 750 feet to Post No. 5, marked SOUTH SC Susie 140, thence in a WESTERLY direction 750 feet to Corner No. 6, a Post marked S.W. Cor. Susie 140, thence in a NORTHERLY direction 600 feet to the point of beginning.

Each of the above described monuments is a post at least four inches in diameter, five feet in length, set one foot in the ground.

Robert L. Akright
Robert L. Akright
6073 W. 44th Avenue
Wheat Ridge, Colorado 80033

Donna S. Hendrix
Witness

RECORDED AT THE REQUEST OF Robert L. Akright
on June 4, 1974, at 55 min. past 3 P. M. by
Book 48 of OFFICIAL RECORDS, page 200
EUREKA COUNTY, NEVADA James A. McFarlane Recorder
File No. 58602 Fee \$ 1.00

FILE NO. 58602

BOOK 48 PAGE 200

CERTIFICATE OF LOCATION OF LODE CLAIM

THIS IS TO CERTIFY that the Susie 141 Lode Mining Claim has been located and claimed this 15 day of May, 1974, by Robert L. Akright, whose post-office address appears below, who is a citizen of the United States of America.

The general course of said lode or vein is east and west.

The claim is situated in the Maggie Creek Mining District, Eureka County, State of Nevada, and is described in respect to Section 2, Township 33 North, Range 51 East.

The locator claims fifty feet in a EASTERLY direction and 1450 feet in a WESTERLY direction from the point of discovery, with a width of 300 feet on each side of the center of the vein or lode along the entire length of said claim.

The location work consists of the making of maps as provided in NRS 517.040.

From Corner No. 1, a post marked S.E. Cor. Susie 141, thence in a WESTERLY direction 750 feet to Post No. 2, marked SOUTH SC Susie 141, thence in a WESTERLY direction 750 feet to Corner No. 3, a post marked S.W. Cor. Susie 141, thence in a NORTHERLY direction 600 feet to Corner No. 4, marked N.W. Cor. Susie 141, thence in a EASTERLY direction 750 feet to Post No. 5, marked NORTH SC Susie 141, thence in a EASTERLY direction 750 feet to Corner No. 6, a Post marked N.E. Cor. Susie 141, thence in a SOUTHERLY direction 600 feet to the point of beginning.

Each of the above described monuments is a post at least four inches in diameter, five feet in length, set one foot in the ground.

Robert L. Akright
Robert L. Akright
6073 W. 44th Avenue
Wheat Ridge, Colorado 80033

Donna S. Hendrick
Witness

RECORDED AT THE REQUEST OF Robert L. Akright
on June 4 1974, at 55 m.s. post 3 P. M. b
Book 48 of OFFICIAL RECORDS, page 201
EUREKA COUNTY, NEVADA William A. DePaolo Recorder
File No. 58603 Fee \$ 1.00
FILE NO. 58603

CERTIFICATE OF LOCATION OF LODE CLAIM

THIS IS TO CERTIFY that the Susie 142 Lode Mining Claim has been located and claimed this 15 day of May, 1974, by Robert L. Akright, whose post-office address appears below, who is a citizen of the United States of America.

The general course of said lode or vein is east and west.

The claim is situated in the Maggie Creek Mining District, Eureka County, State of Nevada, and is described in respect to Section 2, Township 33 North, Range 51 East.

The locator claims fifty feet in a WESTERLY direction and 1450 feet in a EASTERLY direction from the point of discovery, with a width of 300 feet on each side of the center of the vein or lode along the entire length of said claim.

The location work consists of the making of maps as provided in NRS 517.040.

From Corner No. 1, a post marked N.W. Cor. Susie 142, thence in a EASTERLY direction 750 feet to Post No. 2, marked NORTH SC Susie 142, thence in a EASTERLY direction 750 feet to Corner No. 3, a post marked N.E. Cor. Susie 142, thence in a SOUTHERLY direction 600 feet to Corner No. 4, marked S.E. Cor. Susie 142, thence in a WESTERLY direction 750 feet to Post No. 5, marked SOUTH SC Susie 142, thence in a WESTERLY direction 750 feet to Corner No. 6, a Post marked SW Cor. Susie 142, thence in a NORTHERLY direction 600 feet to the point of beginning.

Each of the above described monuments is a post at least four inches in diameter, five feet in length, set one foot in the ground.

Robert L. Akright
Robert L. Akright
6073 W. 44th Avenue
Wheat Ridge, Colorado 80033

Donna S. Hendrix
Witness

RECORDED AT THE REQUEST OF Robert L. Akright
on June 4, 1974, at 55 min. past 3 P. M.,
Book 48 of OFFICIAL RECORDS, page 202 RECORDS OF
EUREKA COUNTY, NEVADA, Julius A. DePaoli Recorder
File No. 58604 Fee \$ 1.00
FILE NO. 58604

BOOK 48 PAGE 202

CERTIFICATE OF LOCATION OF LOBE CLAIM

THIS IS TO CERTIFY that the Susie 143 Lode Mining Claim has been located and claimed this 15 day of May, 1974, by Robert L. Akright, whose post-office address appears below, who is a citizen of the United States of America.

The general course of said lode or vein is east and west.

The claim is situated in the Maggie Creek Mining District, Eureka County, State of Nevada, and is described in respect to Section 2, Township 33 North, Range 51 East.

The locator claims fifty feet in a EASTERLY direction and 1450 feet in a WESTERLY direction from the point of discovery, with a width of 300 feet on each side of the center of the vein or lode along the entire length of said claim.

The location work consists of the making of maps as provided in NRS 517.040.

From Corner No. 1, a post marked S.E. Cor. Susie 143, thence in a WESTERLY direction 750 feet to Post No. 2, marked SOUTH SC Susie 143, thence in a WESTERLY direction 750 feet to Corner No. 3, a post marked S.W. Cor. Susie 143, thence in a NORTHERLY direction 600 feet to Corner No. 4, marked N.W. Cor. Susie 143, thence in a EASTERLY direction 750 feet to Post No. 5, marked NORTH SC Susie 143, thence in a EASTERLY direction 750 feet to Corner No. 6, a Post marked NE Cor. Susie 143, thence in a SOUTHERLY direction 600 feet to the point of beginning.

Each of the above described monuments is a post at least four inches in diameter, five feet in length, set one foot in the ground.

Robert L. Akright
Robert L. Akright
6073 W. 44th Avenue
Wheat Ridge, Colorado 80033

Donna S. Hendrix
Witness

RECORDED AT THE REQUEST OF Robert L. Akright
on June 4, 1974, at 55 min. past 3 P. M. in
Book 48 of OFFICIAL RECORDS, page 203 RECORDS OF
EUREKA COUNTY, NEVADA James A. DePaolo Recorder
File No. 58605 Fee \$ 1.00

FILE NO. 58605

BOOK 48 PAGE 203

CERTIFICATE OF LOCATION OF LODE CLAIM

THIS IS TO CERTIFY that the Susie 144 Lode Mining Claim has been located and claimed this 15 day of May, 1974, by Robert L. Akright, whose post-office address appears below, who is a citizen of the United States of America.

The general course of said lode or vein is east and west.

The claim is situated in the Maggie Creek Mining District, Eureka County, State of Nevada, and is described in respect to Section 2, Township 33 North, Range 51 East.

The locator claims fifty feet in a WESTERLY direction and 1450 feet in a EASTERLY direction from the point of discovery, with a width of 300 feet on each side of the center of the vein or lode along the entire length of said claim.

The location work consists of the making of maps as provided in NRS 517.040.

From Corner No. 1, a post marked N.W. Cor. Susie 144, thence in a EASTERLY direction 750 feet to Post No. 2, marked NORTH SC Susie 144, thence in a EASTERLY direction 750 feet to Corner No. 3, a post marked N.E. Cor. Susie 144, thence in a SOUTHERLY direction 600 feet to Corner No. 4, marked S.E. Cor. Susie 144, thence in a WESTERLY direction 750 feet to Post No. 5, marked SOUTH SC Susie 144, thence in a WESTERLY direction 750 feet to Corner No. 6, a Post marked S.W. Cor. Susie 144, thence in a NORTHERLY direction 600 feet to the point of beginning.

Each of the above described monuments is a post at least four inches in diameter, five feet in length, set one foot in the ground.

Robert L. Akright
Robert L. Akright
6073 W. 44th Avenue
Wheat Ridge, Colorado 80033

Donna S. Hendrix
Witness

RECORDED AT THE REQUEST OF Robert L. Akright
on June 4, 1974, at 55 min. past 3 P. M. in
Book 48 of OFFICIAL RECORDS, page 204, RECORDS OF
EUREKA COUNTY, NEVADA. William A. DeTasche Recorder
File No. 58606 Fee \$ 1.00
FILE NO. 58606

BOOK 48 PAGE 204

CERTIFICATE OF LOCATION OF LORE CLAIM

THIS IS TO CERTIFY that the Susie 145 Lode Mining Claim has been located and claimed this 15 day of May, 1974, by Robert L. Akright, whose post-office address appears below, who is a citizen of the United States of America.

The general course of said lode or vein is east and west.

The claim is situated in the Maggie Creek Mining District, Eureka County, State of Nevada, and is described in respect to Section 2, Township 33 North, Range 51 East.

The locator claims fifty feet in a EASTERLY direction and 1450 feet in a WESTERLY direction from the point of discovery, with a width of 300 feet on each side of the center of the vein or lode along the entire length of said claim.

The location work consists of the making of maps as provided in NRS 517.040.

From Corner No. 1, a post marked S.E. Cor. Susie 145, thence in a WESTERLY direction 750 feet to Post No. 2, marked SOUTH SC Susie 145, thence in a WESTERLY direction 750 feet to Corner No. 3, a post marked S.W. Cor. Susie 145, thence in a NORTHERLY direction 600 feet to Corner No. 4, marked N.W. Cor. Susie 145, thence in a EASTERLY direction 750 feet to Post No. 5, marked NORTH SC Susie 145, thence in a EASTERLY direction 750 feet to Corner No. 6, a Post marked N.E. Cor. Susie 145, thence in a SOUTHERLY direction 600 feet to the point of beginning.

Each of the above described monuments is a post at least four inches in diameter, five feet in length, set one foot in the ground.

Robert L. Akright
Robert L. Akright
6073 W. 44th Avenue
Wheat Ridge, Colorado 80033

Donna S. Hendrix
Witness

FILED AT THE REQUEST OF Robert L. Akright
on JUNE 4 19 74 at 55 min, cost 3 P. M.
Book 48 of OFFICIAL RECORDS, Page 205 RECORDS OF
EUREKA COUNTY, NEVADA William C. DePaola Recorder
File No. 58607 Fee \$ 1.00

FILE NO. 58607

BOOK 48 PAGE 205

CERTIFICATE OF LOCATION OF LOSE CLAIM

THIS IS TO CERTIFY that the Susie 146 Lode Mining Claim has been located and claimed this 15 day of May, 1974, by Robert L. Akright, whose post-office address appears below, who is a citizen of the United States of America.

The general course of said lode or vein is east and west.

The claim is situated in the Maggie Creek Mining District, Eureka County, State of Nevada, and is described in respect to Section 2, Township 33 North, Range 51 East.

The locator claims fifty feet in a WESTERLY direction and 1450 feet in a EASTERLY direction from the point of discovery, with a width of 300 feet on each side of the center of the vein or lode along the entire length of said claim.

The location work consists of the making of maps as provided in NRS 517.040.

From Corner No. 1, a post marked N.W. Cor. Susie 146, thence in a EASTERLY direction 750 feet to Post No. 2, marked NORTH SC Susie 146, thence in a EASTERLY direction 750 feet to Corner No. 3, a post marked N.E. Cor. Susie 146, thence in a SOUTHERLY direction 600 feet to Corner No. 4, marked Cor. Susie 146, thence in a WESTERLY direction 750 feet to Post No. 5, marked SOUTH SC Susie 146, thence in a WESTERLY direction 750 feet to Corner No. 6, a Post marked SW Cor. Susie 146, thence in a NORTHERLY direction 600 feet to the point of beginning.

Each of the above described monuments is a post at least four inches in diameter, five feet in length, set one foot in the ground.

Robert L. Akright
Robert L. Akright
6073 W. 44th Avenue
Wheat Ridge, Colorado 80033

Monna S. Hendrix
Witness

RECORDED AT THE REQUEST OF Robert L. Akright
on June 4, 1974, at 55 mins. past 3 P. M.
Book 48 OF OFFICIAL RECORDS 206 RECORDS OF
EUREKA COUNTY, NEVADA William A. DeLaune Recorder
File No. 58608 Fee \$ 1.00
FILE NO. 58608

BOOK 48 PAGE 206

CERTIFICATE OF LOCATION OF LOSE CLAIM

THIS IS TO CERTIFY that the Susie 147 Lode Mining Claim has been located and claimed this 15 day of May, 1974, by Robert L. Akright, whose post-office address appears below, who is a citizen of the United States of America.

The general course of said lode or vein is east and west.

The claim is situated in the Maggie Creek Mining District, Eureka County, State of Nevada, and is described in respect to Section 2, Township 33 North, Range 51 East.

The locator claims fifty feet in a EASTERLY direction and 1450 feet in a WESTERLY direction from the point of discovery, with a width of 300 feet on each side of the center of the vein or lode along the entire length of said claim.

The location work consists of the making of maps as provided in NRS 517.040.

From Corner No. 1, a post marked S.E. Cor. Susie 147, thence in a WESTERLY direction 750 feet to Post No. 2, marked SOUTH SC Susie 147, thence in a WESTERLY direction 750 feet to Corner No. 3, a post marked S.W. Cor. Susie 147, thence in a NORTHERLY direction 600 feet to Corner No. 4, marked N.W. Cor. Susie 147, thence in a EASTERLY direction 750 feet to Post No. 5, marked NORTH SC Susie 147, thence in a EASTERLY direction 750 feet to Corner No. 6, a Post marked N.E. Cor. Susie 147, thence in a SOUTHERLY direction 600 feet to the point of beginning.

Each of the above described monuments is a post at least four inches in diameter, five feet in length, set one foot in the ground.

Robert L. Akright
Robert L. Akright
6073 W. 44th Avenue
Wheat Ridge, Colorado 80033

Donna Sue Hendrix
Witness

RECORDED AT THE REQUEST OF Robert L. Akright
on June 4, 1974, at 55 min. past 3 P. M.
Book 48 of OFFICIAL RECORDS, page 207, RECORDS OF
EUREKA COUNTY, NEVADA. William A. DePaolis Recorder.
File No. 53609 Fee \$ 1.00

FILE NO. 58609

BOOK 48 PAGE 207

CERTIFICATE OF LOCATION OF LOSE CLAIM

THIS IS TO CERTIFY that the Susie 148 Lode Mining Claim has been located and claimed this 15 day of May, 1974, by Robert L. Akright, whose post-office address appears below, who is a citizen of the United States of America.

The general course of said lode or vein is east and west.

The claim is situated in the Maggie Creek Mining District, Eureka County, State of Nevada, and is described in respect to Section 2, Township 33 North, Range 51 East.

The locator claims fifty feet in a WESTERLY direction and 1450 feet in a EASTERLY direction from the point of discovery, with a width of 300 feet on each side of the center of the vein or lode along the entire length of said claim.

The location work consists of the making of maps as provided in NRS 517.040.

From Corner No. 1, a post marked N.W. Cor. Susie 148, thence in a EASTERLY direction 750 feet to Post No. 2, marked NORTH SC Susie 148, thence in a EASTERLY direction 750 feet to Corner No. 3, a post marked N.E. Cor. Susie 148, thence in a SOUTHERLY direction 600 feet to Corner No. 4, marked S.E. Cor. Susie 148, thence in a WESTERLY direction 750 feet to Post No. 5, marked SOUTH SC Susie 148, thence in a WESTERLY direction 750 feet to Corner No. 6, a Post marked Cor. Susie 148, thence in a NORTHERLY direction 600 feet to the point of beginning.

Each of the above described monuments is a post at least four inches in diameter, five feet in length, set one foot in the ground.

Robert L. Akright
Robert L. Akright
6073 W. 44th Avenue
Wheat Ridge, Colorado 80033

Monna S. Hendrix
Witness

RECORDED AT THE REQUEST OF Robert L. Akright
on June 4, 1974, at 55 mins. past 3 P. M.
Book 48 of OFFICIAL RECORDS, page 208, RECORDS OF
EUREKA COUNTY, NEVADA Hubert W. DeFazio Recorder
File No. 58610 Fee \$1.00

FILE NO. 58610

BOOK 48 PAGE 208

CERTIFICATE OF LOCATION OF LODE CLAIM

THIS IS TO CERTIFY that the Susie 149 Lode Mining Claim has been located and claimed this 15 day of May, 1974, by Robert L. Akright, whose post-office address appears below, who is a citizen of the United States of America.

The general course of said lode or vein is east and west.

The claim is situated in the Maggie Creek Mining District, Eureka County, State of Nevada, and is described in respect to Section 2, Township 33 North, Range 51 East.

The locator claims fifty feet in a EASTERLY direction and 1450 feet in a WESTERLY direction from the point of discovery, with a width of 300 feet on each side of the center of the vein or lode along the entire length of said claim.

The location work consists of the making of maps as provided in NRS 517.040.

From Corner No. 1, a post marked S.E. Cor. Susie 149, thence in a WESTERLY direction 750 feet to Post No. 2, marked SOUTH SC Susie 149, thence in a WESTERLY direction 750 feet to Corner No. 3, a post marked S.W. Cor. Susie 149, thence in a NORTHERLY direction 600 feet to Corner No. 4, marked N.W. Cor. Susie 149, thence in a EASTERLY direction 750 feet to Post No. 5, marked NORTH SC Susie 149, thence in a EASTERLY direction 750 feet to Corner No. 6, a Post marked N.E. Cor. Susie 149, thence in a SOUTHERLY direction 600 feet to the point of beginning.

Each of the above described monuments is a post at least four inches in diameter, five feet in length, set one foot in the ground.

Robert L. Akright
Robert L. Akright
6073 N. 44th Avenue
Wheat Ridge, Colorado 80033

Donna S. Hudniff
Witness

RECORDED AT THE REQUEST OF Robert L. Akright
on June 4 19 74, at 55 mins. past 3 P. M. in
Book 48 of OFFICIAL RECORDS, page 209 RECORDS OF
EUREKA COUNTY, NEVADA Shelley A. DePaolo Recorder
File No. 58611 Fee \$ 1.00
FILE NO. 58611

CERTIFICATE OF LOCATION OF LODE CLAIM

THIS IS TO CERTIFY that the Susie 150 Lode Mining Claim has been located and claimed this 15 day of May, 1974, by Robert L. Akright, whose post-office address appears below, who is a citizen of the United States of America.

The general course of said lode or vein is east and west.

The claim is situated in the Maggie Creek Mining District, Eureka County, State of Nevada, and is described in respect to Section 2, Township 33 North, Range 51 East.

The locator claims fifty feet in a WESTERLY direction and 1450 feet in a EASTERLY direction from the point of discovery, with a width of 300 feet on each side of the center of the vein or lode along the entire length of said claim.

The location work consists of the making of maps as provided in NRS 517.040.

From Corner No. 1, a post marked N.W. Cor. Susie 150, thence in a EASTERLY direction 750 feet to Post No. 2, marked NORTH SC Susie 150, thence in a EASTERLY direction 750 feet to Corner No. 3, a post marked N.E. Cor. Susie 150, thence in a SOUTHERLY direction 600 feet to Corner No. 4, marked S.E. Cor. Susie 150, thence in a WESTERLY direction 750 feet to Post No. 5, marked SOUTH SC Susie 150, thence in a WESTERLY direction 750 feet to Corner No. 6, a Post marked SW Cor. Susie 150, thence in a NORTHERLY direction 600 feet to the point of beginning.

Each of the above described monuments is a post at least four inches in diameter, five feet in length, set one foot in the ground.

Robert L. Akright
Robert L. Akright
6073 W. 44th Avenue
Wheat Ridge, Colorado 80033

Donna S. Hendrick
Witness

RECORDED AT THE REQUEST OF Robert L. Akright
on June 4 1974, at 55 mins. past 3 P. M. by
Book 48 of OFFICIAL RECORDS, page 210
EUREKA COUNTY, NEVADA John A. DeFazio Recorder
File No. 58612 Fee \$ 1.00
FILE NO. 58612

BOOK 48 PAGE 210

CERTIFICATE OF LOCATION OF LODE CLAIM

THIS IS TO CERTIFY that the Susie 151 Lode Mining Claim has been located and claimed this 15 day of May, 1974, by Robert L. Akright, whose post-office address appears below, who is a citizen of the United States of America.

The general course of said lode or vein is east and west.

The claim is situated in the Maggie Creek Mining District, Eureka County, State of Nevada, and is described in respect to Section 2, Township 33 North, Range 51 East.

The locator claims fifty feet in a EASTERLY direction and 1450 feet in a WESTERLY direction from the point of discovery, with a width of 300 feet on each side of the center of the vein or lode along the entire length of said claim.

The location work consists of the making of maps as provided in NRS 517.040.

From Corner No. 1, a post marked S.E. Cor. Susie 151, thence in a WESTERLY direction 750 feet to Post No. 2, marked SOUTH SC Susie 151, thence in a WESTERLY direction 750 feet to Corner No. 3, a post marked S.W. Cor. Susie 151, thence in a NORTHERLY direction 600 feet to Corner No. 4, marked N.W. Cor. Susie 151, thence in a EASTERLY direction 750 feet to Post No. 5, marked NORTH SC Susie 151, thence in a EASTERLY direction 750 feet to Corner No. 6, a Post marked N.E. Cor. Susie 151, thence in a SOUTHERLY direction 600 feet to the point of beginning.

Each of the above described monuments is a post at least four inches in diameter, five feet in length, set one foot in the ground.

Robert L. Akright
Robert L. Akright
6073 W. 44th Avenue
Wheat Ridge, Colorado 80033

Monna S. Hendrix
Witness

RECORDED AT THE REQUEST OF Robert L. Akright
on June 4, 1974, at 55 mins. past 3 P. M. in
Book 48 of OFFICIAL RECORDS, page 211, RECORDS OF
EUREKA COUNTY, NEVADA Thelma A. DeLoe Recorder
File No. 58613 Fee \$ 1.00
FILE NO. 58613

48 PAGE 211

CERTIFICATE OF LOCATION OF LODE CLAIM

THIS IS TO CERTIFY that the Susie 152 Lode Mining Claim has been located and claimed this 15 day of May, 1974, by Robert L. Akright, whose post-office address appears below, who is a citizen of the United States of America.

The general course of said lode or vein is east and west.

The claim is situated in the Maggie Creek Mining District, Eureka County, State of Nevada, and is described in respect to Section 2, Township 33 North, Range 51 East.

The locator claims fifty feet in a WESTERLY direction and 1450 feet in a EASTERLY direction from the point of discovery, with a width of 300 feet on each side of the center of the vein or lode along the entire length of said claim.

The location work consists of the making of maps as provided in NRS 517.040.

From Corner No. 1, a post marked N.W. Cor. Susie 152, thence in a EASTERLY direction 750 feet to Post No. 2, marked NORTH SC Susie 152, thence in a EASTERLY direction 750 feet to Corner No. 3, a post marked NE. Cor. Susie 152, thence in a SOUTHERLY direction 600 feet to Corner No. 4, marked S.E. Cor. Susie 152, thence in a WESTERLY direction 750 feet to Post No. 5, marked SOUTH SC Susie 152, thence in a WESTERLY direction 750 feet to Corner No. 6, a Post marked SW Cor. Susie 152, thence in a NORTHERLY direction 600 feet to the point of beginning.

Each of the above described monuments is a post at least four inches in diameter, five feet in length, set one foot in the ground.

Robert L. Akright
Robert L. Akright
6073 W. 44th Avenue
Wheat Ridge, Colorado 80033

Donna S. Hendrix
Witness

RECORDED AT THE REQUEST OF Robert L. Akright
on June 4, 1974, at 55 mins. past 3 P. M. by
Book 48 of OFFICIAL RECORDS, page 212, RECORDS OF
EUREKA COUNTY, NEVADA William A. DePaolo Recorder
File No. 58614 Fee \$1.00
FILE NO. 58614

BOOK 48 PAGE 212

CERTIFICATE OF LOCATION OF LOBE CLAIM

THIS IS TO CERTIFY that the Susie 153 Lode Mining Claim has been located and claimed this 15 day of May, 1974, by Robert L. Akright, whose post-office address appears below, who is a citizen of the United States of America.

The general course of said lode or vein is east and west.

The claim is situated in the Maggie Creek Mining District, Eureka County, State of Nevada, and is described in respect to Section 2, Township 33 North, Range 51 East.

The locator claims fifty feet in a EASTERLY direction and 1450 feet in a WESTERLY direction from the point of discovery, with a width of 300 feet on each side of the center of the vein or lode along the entire length of said claim.

The location work consists of the making of maps as provided in NRS 517.040.

From Corner No. 1, a post marked S.E. Cor. Susie 153, thence in a WESTERLY direction 750 feet to Post No. 2, marked SOUTH SC Susie 153, thence in a WESTERLY direction 750 feet to Corner No. 3, a post marked S.W. Cor. Susie 153, thence in a NORTHERLY direction 600 feet to Corner No. 4, marked N.W. Cor. Susie 153, thence in a EASTERLY direction 750 feet to Post No. 5, marked NORTH SC Susie 153, thence in a EASTERLY direction 750 feet to Corner No. 6, a Post marked Cor. Susie 153, thence in a SOUTHERLY direction 600 feet to the point of beginning.

Each of the above described monuments is a post at least four inches in diameter, five feet in length, set one foot in the ground.

Robert L. Akright
Robert L. Akright
6073 W. 44th Avenue
Wheat Ridge, Colorado 80033

Donna S. Hendrix
Witness

RECORDED AT THE REQUEST OF Robert L. Akright
on June 4 19 74, at 55 mins. past 3 P. M. in
Book 48 of OFFICIAL RECORDS, page 213, RECORDS OF
EUREKA COUNTY, NEVADA William A. DePaoli Recorder.
File No. 58615 Fee \$ 1.00

FILE NO. 58615

BOOK 48 PAGE 213

CERTIFICATE OF LOCATION OF LODE CLAIM

THIS IS TO CERTIFY that the Susie 154 Lode Mining Claim has been located and claimed this 15 day of May, 1974, by Robert L. Akright, whose post-office address appears below, who is a citizen of the United States of America.

The general course of said lode or vein is east and west.

The claim is situated in the Maggie Creek Mining District, Eureka County, State of Nevada, and is described in respect to Section 2, Township 33 North, Range 51 East.

The locator claims fifty feet in a WESTERLY direction and 1450 feet in a EASTERLY direction from the point of discovery, with a width of 300 feet on each side of the center of the vein or lode along the entire length of said claim.

The location work consists of the making of maps as provided in NRS 517.040.

From Corner No. 1, a post marked N.W. Cor. Susie 154, thence in a EASTERLY direction 750 feet to Post No. 2, marked NORTH SC Susie 154, thence in a EASTERLY direction 750 feet to Corner No. 3, a post marked N.E. Cor. Susie 154, thence in a SOUTHERLY direction 600 feet to Corner No. 4, marked SE Cor. Susie 154, thence in a WESTERLY direction 750 feet to Post No. 5, marked SOUTH SC Susie 154, thence in a WESTERLY direction 750 feet to Corner No. 6, a Post marked SW Cor. Susie 154, thence in a NORTHERLY direction 600 feet to the point of beginning.

Each of the above described monuments is a post at least four inches in diameter, five feet in length, set one foot in the ground.

Robert L. Akright
Robert L. Akright
6073 W. 44th Avenue
Wheat Ridge, Colorado 80033

Donna S. Hendrix
Witness

RECORDED AT THE REQUEST OF Robert L. Akright
on June 4 19 74 at 55 min. past 3 P. M. is
Book 48 of OFFICIAL RECORDS, page 214 RECORDS OF
EUREKA COUNTY, NEVADA. Hollis C. DeCarlo Recorder
File No. 58616 Fee \$1.00

FILE NO. 58616

BOOK 48 PAGE 214

CERTIFICATE OF LOCATION OF LOSE CLAIM

THIS IS TO CERTIFY that the Susie 155 Lode Mining Claim has been located and claimed this 15 day of May, 1974, by Robert L. Akright, whose post-office address appears below, who is a citizen of the United States of America.

The general course of said lode or vein is east and west.

The claim is situated in the Maggie Creek Mining District, Eureka County, State of Nevada, and is described in respect to Section 2, Township 33 North, Range 51 East.

The locator claims fifty feet in a EASTERLY direction and 1450 feet in a WESTERLY direction from the point of discovery, with a width of 300 feet on each side of the center of the vein or lode along the entire length of said claim.

The location work consists of the making of maps as provided in NRS 517.040.

From Corner No. 1, a post marked S.E. Cor. Susie 155, thence in a WESTERLY direction 750 feet to Post No. 2, marked SOUTH SC Susie 155, thence in a WESTERLY direction 750 feet to Corner No. 3, a post marked S.W. Cor. Susie 155, thence in a NORTHERLY direction 600 feet to Corner No. 4, marked N.W. Cor. Susie 155, thence in a EASTERLY direction 750 feet to Post No. 5, marked NORTH SC Susie 155, thence in a EASTERLY direction 750 feet to Corner No. 6, a Post marked N.E. Cor. Susie 155, thence in a SOUTHERLY direction 600 feet to the point of beginning.

Each of the above described monuments is a post at least four inches in diameter, five feet in length, set one foot in the ground.

Robert L. Akright
Robert L. Akright
6073 W. 44th Avenue
Wheat Ridge, Colorado 80033

Monica S. Hendrix
Witness

RECORDED AT THE REQUEST OF Robert L. Akright
on June 4, 1974, at 55 mins. past 3 P. M. b
Book 48 of OFFICIAL RECORDS, page 215 RECORDS OF
EUREKA COUNTY, NEVADA Willis A. DePaolo Recorder
File No. 58617 Fee \$ 1.00
FILE NO. 58617

BOOK 48 PAGE 215

CERTIFICATE OF LOCATION OF LODE CLAIM

THIS IS TO CERTIFY that the Susie 156 Lode Mining Claim has been located and claimed this 15 day of May, 1974, by Robert L. Akright, whose post-office address appears below, who is a citizen of the United States of America.

The general course of said lode or vein is east and west.

The claim is situated in the Maggie Creek Mining District, Eureka County, State of Nevada, and is described in respect to Section 2, Township 33 North, Range 51 East.

The locator claims fifty feet in a WESTERLY direction and 1450 feet in a EASTERLY direction from the point of discovery, with a width of 300 feet on each side of the center of the vein or lode along the entire length of said claim.

The location work consists of the making of maps as provided in NRS 517.040.

From Corner No. 1, a post marked N.W. Cor. Susie 156, thence in a EASTERLY direction 750 feet to Post No. 2, marked NORTH SC Susie 156, thence in a EASTERLY direction 750 feet to Corner No. 3, a post marked N.E. Cor. Susie 156, thence in a SOUTHERLY direction 600 feet to Corner No. 4, marked S.E. Cor. Susie 156, thence in a WESTERLY direction 750 feet to Post No. 5, marked SOUTH SC Susie 156, thence in a WESTERLY direction 750 feet to Corner No. 6, a Post marked S.W. Cor. Susie 156, thence in a NORTHERLY direction 600 feet to the point of beginning.

Each of the above described monuments is a post at least four inches in diameter, five feet in length, set one foot in the ground.

Robert L. Akright
Robert L. Akright
6073 W. 44th Avenue
Wheat Ridge, Colorado 80033

Donna S. Hendrix
Witness

RECORDED AT THE REQUEST OF Robert L. Akright
on June 4 1974 at 55 m.m. 1974 3 P. M.
Book 48 of OFFICIAL RECORDS, page 216 RECORDS OF
EUREKA COUNTY, NEVADA William A. DePaolo Recorder
File No. 58618 Fee \$ 1.00
FILE NO. 58618

BOOK 48 PAGE 216

CERTIFICATE OF LOCATION OF LODE CLAIM

THIS IS TO CERTIFY that the Susie 157 Lode Mining Claim has been located and claimed this 15 day of May, 1974, by Robert L. Akright, whose post-office address appears below, who is a citizen of the United States of America.

The general course of said lode or vein is east and west.

The claim is situated in the Maggie Creek Mining District, Eureka County, State of Nevada, and is described in respect to Section 2, Township 33 North, Range 51 East.

The locator claims fifty feet in a EASTERLY direction and 1450 feet in a WESTERLY direction from the point of discovery, with a width of 300 feet on each side of the center of the vein or lode along the entire length of said claim.

The location work consists of the making of maps as provided in NRS 517.040.

From Corner No. 1, a post marked S.E. Cor. Susie 157, thence in a WESTERLY direction 750 feet to Post No. 2, marked SOUTH SC Susie 157, thence in a WESTERLY direction 750 feet to Corner No. 3, a post marked S.W. Cor. Susie 157, thence in a NORTHERLY direction 600 feet to Corner No. 4, marked N.W. Cor. Susie 157, thence in a EASTERLY direction 750 feet to Post No. 5, marked NORTH SC Susie 157, thence in a EASTERLY direction 750 feet to Corner No. 6, a Post marked N.E. Cor. Susie 157, thence in a SOUTHERLY direction 600 feet to the point of beginning.

Each of the above described monuments is a post at least four inches in diameter, five feet in length, set one foot in the ground.

Robert L. Akright
Robert L. Akright
6073 W. 44th Avenue
Wheat Ridge, Colorado 80033

Donna S. Hendrix
Witness

DATED AT THE REQUEST OF Robert L. Akright
on June 4, 1974 at 55 min. past 3 P. M.
Book 48 of OFFICIAL RECORDS, page 217, RECORDS OF
EUREKA COUNTY, NEVADA William A. DePaolo Recorder
File No. 58619 Fee \$ 1.00
FILE NO. 58619

BOOK 48 PAGE 217

CERTIFICATE OF LOCATION OF LODE CLAIM

THIS IS TO CERTIFY that the Susie 158 Lode Mining Claim has been located and claimed this 15 day of May, 1974, by Robert L. Akright, whose post-office address appears below, who is a citizen of the United States of America.

The general course of said lode or vein is east and west.

The claim is situated in the Maggie Creek Mining District, Eureka County, State of Nevada, and is described in respect to Section 2, Township 33 North, Range 51 East.

The locator claims fifty feet in a WESTERLY direction and 1450 feet in a EASTERLY direction from the point of discovery, with a width of 300 feet on each side of the center of the vein or lode along the entire length of said claim.

The location work consists of the making of maps as provided in NRS 517.040.

From Corner No. 1, a post marked N.W. Cor. Susie 158, thence in a EASTERLY direction 750 feet to Post No. 2, marked NORTH SC Susie 158, thence in a EASTERLY direction 750 feet to Corner No. 3, a post marked N.E. Cor. Susie 158, thence in a SOUTHERLY direction 600 feet to Corner No. 4, marked S.E. Cor. Susie 158, thence in a WESTERLY direction 750 feet to Post No. 5, marked SOUTH SC Susie 158, thence in a WESTERLY direction 750 feet to Corner No. 6, a Post marked S.W. Cor. Susie 158, thence in a NORTHERLY direction 600 feet to the point of beginning.

Each of the above described monuments is a post at least four inches in diameter, five feet in length, set one foot in the ground.

Robert L. Akright
Robert L. Akright
6073 W. 44th Avenue
Wheat Ridge, Colorado 80033

Monna S. Hendrix
Witness

RECORDED AT THE REQUEST OF Robert L. Akright
on June 4, 1974, at 55 mins. past 3 P. M. in
Book 48 of OFFICIAL RECORDS, page 218, RECORDS OF
EUREKA COUNTY, NEVADA Willis A. DePaolis Recorder
File No. 58620 Fee \$ 1.00
FILE NO. 58620

CERTIFICATE OF LOCATION OF LOBE CLAIM

THIS IS TO CERTIFY that the Susie 159 Lode Mining Claim has been located and claimed this 15 day of May, 1974, by Robert L. Akright, whose post-office address appears below, who is a citizen of the United States of America.

The general course of said lode or vein is east and west.

The claim is situated in the Maggie Creek Mining District, Eureka County, State of Nevada, and is described in respect to Section 2, Township 33 North, Range 51 East.

The locator claims fifty feet in a EASTERLY direction and 1450 feet in a WESTERLY direction from the point of discovery, with a width of 300 feet on each side of the center of the vein or lode along the entire length of said claim.

The location work consists of the making of maps as provided in NRS 517.040.

From Corner No. 1, a post marked S.E. Cor. Susie 159, thence in a WESTERLY direction 750 feet to Post No. 2, marked SOUTH SC Susie 159, thence in a WESTERLY direction 750 feet to Corner No. 3, a post marked S.W. Cor. Susie 159, thence in a NORTHERLY direction 600 feet to Corner No. 4, marked N.W. Cor. Susie 159, thence in a EASTERLY direction 750 feet to Post No. 5, marked NORTH SC Susie 159, thence in a EASTERLY direction 750 feet to Corner No. 6, a Post marked N.E. Cor. Susie 159, thence in a SOUTHERLY direction 600 feet to the point of beginning.

Each of the above described monuments is a post at least four inches in diameter, five feet in length, set one foot in the ground.

Robert L. Akright
Robert L. Akright
6073 W. 44th Avenue
Wheat Ridge, Colorado 80033

Donna S. Hurdner
Witness

RECORDED AT THE REQUEST OF Robert L. Akright
on June 4, 19 74, at 55 mins. past 3 P. M.
Book 48 of OFFICIAL RECORDS, page 219
EUREKA COUNTY, NEVADA. Robert A. McFarlane Recorder
File No. 58621 Fee \$ 1.00
FILE NO. 58621

CERTIFICATE OF LOCATION OF LODE CLAIM

THIS IS TO CERTIFY that the Susie 160 Lode Mining Claim has been located and claimed this 15 day of May, 1974, by Robert L. Akright, whose post-office address appears below, who is a citizen of the United States of America.

The general course of said lode or vein is east and west.

The claim is situated in the Maggie Creek Mining District, Eureka County, State of Nevada, and is described in respect to Section 2, Township 33 North, Range 51 East.

The locator claims fifty feet in a WESTERLY direction and 1450 feet in a EASTERLY direction from the point of discovery, with a width of 300 feet on each side of the center of the vein or lode along the entire length of said claim.

The location work consists of the making of maps as provided in NRS 517.040.

From Corner No. 1, a post marked N.W. Cor. Susie 160, thence in a EASTERLY direction 750 feet to Post No. 2, marked NORTH SC Susie 160, thence in a EASTERLY direction 750 feet to Corner No. 3, a post marked N.E. Cor. Susie 160, thence in a SOUTHERLY direction 600 feet to Corner No. 4, marked S.E. Cor. Susie 160, thence in a WESTERLY direction 750 feet to Post No. 5, marked SOUTH SC Susie 160, thence in a WESTERLY direction 750 feet to Corner No. 6, a Post marked SW Cor. Susie 160, thence in a NORTHERLY direction 600 feet to the point of beginning.

Each of the above described monuments is a post at least four inches in diameter, five feet in length, set one foot in the ground.

Robert L. Akright
Robert L. Akright
6073 W. 44th Avenue
Wheat Ridge, Colorado 80033

Donna S. Hendrix
Witness

RECORDED AT THE REQUEST OF Robert L. Akright
on June 4 1974 at 55 mins. past 3 P. M. in
Book 48 of OFFICIAL RECORDS, page 220, RECORDS OF
EUREKA COUNTY, NEVADA Shelley A. DePaolis Recorder
File No. 58622 Fee \$ 1.00
FILE NO. 58622

BOOK 48 PAGE 220

CERTIFICATE OF LOCATION OF LODE CLAIM

THIS IS TO CERTIFY that the Susie 161 Lode Mining Claim has been located and claimed this 15 day of May, 1974, by Robert L. Akright, whose post-office address appears below, who is a citizen of the United States of America.

The general course of said lode or vein is east and west.

The claim is situated in the Maggie Creek Mining District, Eureka County, State of Nevada, and is described in respect to Section 2, Township 33 North, Range 51 East.

The locator claims fifty feet in a EASTERLY direction and 1450 feet in a WESTERLY direction from the point of discovery, with a width of 300 feet on each side of the center of the vein or lode along the entire length of said claim.

The location work consists of the making of maps as provided in NRS 517.040.

From Corner No. 1, a post marked S.E. Cor. Susie 161, thence in a WESTERLY direction 750 feet to Post No. 2, marked SOUTH SC Susie 161, thence in a WESTERLY direction 750 feet to Corner No. 3, a post marked S.W. Cor. Susie 161, thence in a NORTHERLY direction 600 feet to Corner No. 4, marked N.W. Cor. Susie 161, thence in a EASTERLY direction 750 feet to Post No. 5, marked NORTH SC Susie 161, thence in a EASTERLY direction 750 feet to Corner No. 6, a Post marked N.E. Cor. Susie 161, thence in a SOUTHERLY direction 600 feet to the point of beginning.

Each of the above described monuments is a post at least four inches in diameter, five feet in length, set one foot in the ground.

Robert L. Akright
Robert L. Akright
6073 W. 44th Avenue
Wheat Ridge, Colorado 80033

Donna S. Hendrix
Witness

RECORDED AT THE REQUEST OF Robert L. Akright
on June 4, 1974, at 55 m.m.s. past 3 P. M.
Book 48 of OFFICIAL RECORDS, page 221
EUREKA COUNTY, NEVADA William A. DePaola Recorder
File No. 58623 Fee \$ 1.00

FILE NO. 58623

BOOK 48 PAGE 221

CERTIFICATE OF LOCATION OF LODE CLAIM

THIS IS TO CERTIFY that the Susie 162 Lode Mining Claim has been located and claimed this 15 day of May, 1974, by Robert L. Akright, whose post-office address appears below, who is a citizen of the United States of America.

The general course of said lode or vein is east and west.

The claim is situated in the Maggie Creek Mining District, Eureka County, State of Nevada, and is described in respect to Section 2, Township 33 North, Range 51 East.

The locator claims fifty feet in a WESTERLY direction and 1450 feet in a EASTERLY direction from the point of discovery, with a width of 300 feet on each side of the center of the vein or lode along the entire length of said claim.

The location work consists of the making of maps as provided in NRS 517.040.

From Corner No. 1, a post marked N.W. Cor. Susie 162, thence in a EASTERLY direction 750 feet to Post No. 2, marked NORTH SC Susie 162, thence in a EASTERLY direction 750 feet to Corner No. 3, a post marked N.E. Cor. Susie 162, thence in a SOUTHERLY direction 600 feet to Corner No. 4, marked S.E. Cor. Susie 162, thence in a WESTERLY direction 750 feet to Post No. 5, marked SOUTH SC Susie 162, thence in a WESTERLY direction 750 feet to Corner No. 6, a Post marked S.W. Cor. Susie 162, thence in a NORTHERLY direction 600 feet to the point of beginning.

Each of the above described monuments is a post at least four inches in diameter, five feet in length, set one foot in the ground.

Robert L. Akright
Robert L. Akright
6073 W. 44th Avenue
Wheat Ridge, Colorado 80033

Donna S. Hudrith
Witness

RECORDED AT THE REQUEST OF
June 4 1974 at 55 min. past 3 P. M.
Book 48 of OFFICIAL RECORDS, page 222
EUREKA COUNTY, NEVADA
File No. 58624
Fees \$ 1.00

FILE NO. 58624

BOOK 48 PAGE 222

CERTIFICATE OF LOCATION OF LODE CLAIM

THIS IS TO CERTIFY that the Susie 163 Lode Mining Claim has been located and claimed this 15 day of May, 1974, by Robert L. Akright, whose post-office address appears below, who is a citizen of the United States of America.

The general course of said lode or vein is east and west.

The claim is situated in the Maggie Creek Mining District, Eureka County, State of Nevada, and is described in respect to Section 2, Township 33 North, Range 51 East.

The locator claims fifty feet in a EASTERLY direction and 1450 feet in a WESTERLY direction from the point of discovery, with a width of 300 feet on each side of the center of the vein or lode along the entire length of said claim.

The location work consists of the making of maps as provided in NRS 517.040.

From Corner No. 1, a post marked S.E. Cor. Susie 163, thence in a WESTERLY direction 750 feet to Post No. 2, marked SOUTH SC Susie 163, thence in a WESTERLY direction 750 feet to Corner No. 3, a post marked S.W. Cor. Susie 163, thence in a NORTHERLY direction 600 feet to Corner No. 4, marked N.W. Cor. Susie 163, thence in a EASTERLY direction 750 feet to Post No. 5, marked NORTH SC Susie 163, thence in a EASTERLY direction 750 feet to Corner No. 6, a Post marked N.E. Cor. Susie 163, thence in a SOUTHERLY direction 600 feet to the point of beginning.

Each of the above described monuments is a post at least four inches in diameter, five feet in length, set one foot in the ground.

Robert L. Akright
Robert L. Akright
6073 W. 44th Avenue
Wheat Ridge, Colorado 80033

Donna S. Hendrix
Witness

RECORDED AT THE REQUEST OF Robert L. Akright
on June 4, 1974, at 55 m.m.s. post 3 P. M. in
Book 48 of OFFICIAL RECORDS, page 223 RECORDS OF
EUREKA COUNTY, NEVADA William A. DePaolo Recorder
File No. 58625 Fee \$ 1.00
FILE NO. 58625

BOOK 48 PAGE 223

CERTIFICATE OF LOCATION OF LODE CLAIM

THIS IS TO CERTIFY that the Susie 164 Lode Mining Claim has been located and claimed this 15 day of May, 1974, by Robert L. Akright, whose post-office address appears below, who is a citizen of the United States of America.

The general course of said lode or vein is east and west.

The claim is situated in the Maggie Creek Mining District, Eureka County, State of Nevada, and is described in respect to Section 2, Township 33 North, Range 51 East.

The locator claims fifty feet in a WESTERLY direction and 1450 feet in a EASTERLY direction from the point of discovery, with a width of 300 feet on each side of the center of the vein or lode along the entire length of said claim.

The location work consists of the making of maps as provided in NRS 517.040.

From Corner No. 1, a post marked N.W. Cor. Susie 164, thence in a EASTERLY direction 750 feet to Post No. 2, marked NORTH SC Susie 164, thence in a EASTERLY direction 750 feet to Corner No. 3, a post marked N.E. Cor. Susie 164, thence in a SOUTHERLY direction 600 feet to Corner No. 4, marked S.E. Cor. Susie 164, thence in a WESTERLY direction 750 feet to Post No. 5, marked SOUTH SC Susie 164, thence in a WESTERLY direction 750 feet to Corner No. 6, a Post marked S.W. Cor. Susie 164, thence in a NORTHERLY direction 600 feet to the point of beginning.

Each of the above described monuments is a post at least four inches in diameter, five feet in length, set one foot in the ground.

Robert L. Akright
Robert L. Akright
6073 W. 44th Avenue
Wheat Ridge, Colorado 80033

Donna S. Hendrix
Witness

RECORDED AT THE REQUEST OF Robert L. Akright
on June 4, 1974, at 55 mins. past 3 P. M.
Book 48 of OFFICIAL RECORDS, page 224, RECORDS OF
EUREKA COUNTY, NEVADA
File No. 58626 Recorder
Fee \$ 1.00

FILE NO. 58626

BOOK 48 PAGE 224

CERTIFICATE OF LOCATION OF LODE CLAIM

THIS IS TO CERTIFY that the Susie 165 Lode Mining Claim has been located and claimed this 15 day of May, 1974, by Robert L. Akright, whose post-office address appears below, who is a citizen of the United States of America.

The general course of said lode or vein is east and west.

The claim is situated in the Maggie Creek Mining District, Eureka County, State of Nevada, and is described in respect to Section 2, Township 33 North, Range 51 East.

The locator claims fifty feet in a EASTERLY direction and 1450 feet in a WESTERLY direction from the point of discovery, with a width of 300 feet on each side of the center of the vein or lode along the entire length of said claim.

The location work consists of the making of maps as provided in NRS 517.040.

From Corner No. 1, a post marked S.E. Cor. Susie 165, thence in a WESTERLY direction 750 feet to Post No. 2, marked SOUTH SC Susie 165, thence in a WESTERLY direction 750 feet to Corner No. 3, a post marked S.W. Cor. Susie 165, thence in a NORTHERLY direction 600 feet to Corner No. 4, marked N.W. Cor. Susie 165, thence in a EASTERLY direction 750 feet to Post No. 5, marked NORTH SC Susie 165, thence in a EASTERLY direction 750 feet to Corner No. 6, a Post marked N.E. Cor. Susie 165, thence in a SOUTHERLY direction 600 feet to the point of beginning.

Each of the above described monuments is a post at least four inches in diameter, five feet in length, set one foot in the ground.

Robert L. Akright
Robert L. Akright
6073 W. 44th Avenue
Wheat Ridge, Colorado 80033

Donna S. Hendrix
Witness

RECORDED AT THE REQUEST OF Robert L. Akright
on June 4 1974 at 55 min past 3 P. M. in
Book 48 of OFFICIAL RECORDS, page 225 RECORDS OF
EUREKA COUNTY, NEVADA William A. DePaolo Recorder
File No. 58627 Fee \$ 1.00
FILE NO. 58627

BOOK 48 PAGE 225

CERTIFICATE OF LOCATION OF LODE CLAIM

THIS IS TO CERTIFY that the Susie 166 Lode Mining Claim has been located and claimed this 15 day of May, 1974, by Robert L. Akright, whose post-office address appears below, who is a citizen of the United States of America.

The general course of said lode or vein is east and west.

The claim is situated in the Maggie Creek Mining District, Eureka County, State of Nevada, and is described in respect to Section 2, Township 33 North, Range 51 East.

The locator claims fifty feet in a WESTERLY direction and 1450 feet in a EASTERLY direction from the point of discovery, with a width of 300 feet on each side of the center of the vein or lode along the entire length of said claim.

The location work consists of the making of maps as provided in NRS 517.040.

From Corner No. 1, a post marked N.W. Cor. Susie 166, thence in a EASTERLY direction 750 feet to Post No. 2, marked NORTH SC Susie 166, thence in a EASTERLY direction 750 feet to Corner No. 3, a post marked N.E. Cor. Susie 166, thence in a SOUTHERLY direction 600 feet to Corner No. 4, marked S.E. Cor. Susie 166, thence in a WESTERLY direction 750 feet to Post No. 5, marked SOUTH SC Susie 166, thence in a WESTERLY direction 750 feet to Corner No. 6, a Post marked S.W. Cor. Susie 166, thence in a NORTHERLY direction 600 feet to the point of beginning.

Each of the above described monuments is a post at least four inches in diameter, five feet in length, set one foot in the ground.

Robert L. Akright
Robert L. Akright
6073 W. 44th Avenue
Wheat Ridge, Colorado 80033

Donna S. Hendrix
Witness

RECORDED AT THE REQUEST OF Robert L. Akright
on June 4, 1974, at 55 min. past 3 P. M. in
Book 48 of OFFICIAL RECORDS, page 226 RECORDS OF
EUREKA COUNTY, NEVADA Donna S. Hendrix Recorder
File No. 58628 Fee \$ 1.00

FILE NO. 58628

BOOK 48 PAGE 226

CERTIFICATE OF LOCATION OF LOSE CLAIM

THIS IS TO CERTIFY that the Susie 167 Lode Mining Claim has been located and claimed this 15 day of May, 1974, by Robert L. Akright, whose post-office address appears below, who is a citizen of the United States of America.

The general course of said lode or vein is east and west.

The claim is situated in the Maggie Creek Mining District, Eureka County, State of Nevada, and is described in respect to Section 2, Township 33 North, Range 51 East.

The locator claims fifty feet in a EASTERLY direction and 1450 feet in a WESTERLY direction from the point of discovery, with a width of 300 feet on each side of the center of the vein or lode along the entire length of said claim.

The location work consists of the making of maps as provided in NRS 517.040.

From Corner No. 1, a post marked S.E. Cor. Susie 167, thence in a WESTERLY direction 750 feet to Post No. 2, marked SOUTH SC Susie 167, thence in a WESTERLY direction 750 feet to Corner No. 3, a post marked S.W. Cor. Susie 167, thence in a NORTHERLY direction 600 feet to Corner No. 4, marked N.W. Cor. Susie 167, thence in a EASTERLY direction 750 feet to Post No. 5, marked NORTH SC Susie 167, thence in a EASTERLY direction 750 feet to Corner No. 6, a Post marked N.E. Cor. Susie 167, thence in a SOUTHERLY direction 600 feet to the point of beginning.

Each of the above described monuments is a post at least four inches in diameter, five feet in length, set one foot in the ground.

Robert L. Akright
Robert L. Akright
6073 W. 44th Avenue
Wheat Ridge, Colorado 80033

Monica S. Hendrix
Witness

RECORDED AT THE REQUEST OF Robert L. Akright
on June 4 1974, at 55 min. past 3 P. M. in
Book 48 of OFFICIAL RECORDS, page 227, RECORDS OF
EUREKA COUNTY, NEVADA. William A. DePaolo Recorder
File No. 58629 Fee \$ 1.00
FILE NO. 58629

BOOK 48 PAGE 227

CERTIFICATE OF LOCATION OF LOSE CLAIM

THIS IS TO CERTIFY that the Susie 168 Lode Mining Claim has been located and claimed this 15 day of May, 1974, by Robert L. Akright, whose post-office address appears below, who is a citizen of the United States of America.

The general course of said lode or vein is east and west.

The claim is situated in the Maggie Creek Mining District, Eureka County, State of Nevada, and is described in respect to Section 2, Township 33 North, Range 51 East.

The locator claims fifty feet in a WESTERLY direction and 1450 feet in a EASTERLY direction from the point of discovery, with a width of 300 feet on each side of the center of the vein or lode along the entire length of said claim.

The location work consists of the making of maps as provided in NRS 517.040.

From Corner No. 1, a post marked N.W. Cor. Susie 168, thence in a EASTERLY direction 750 feet to Post No. 2, marked NORTH SC Susie 168, thence in a EASTERLY direction 750 feet to Corner No. 3, a post marked N.E. Cor. Susie 168, thence in a SOUTHERLY direction 600 feet to Corner No. 4, marked S.E. Cor. Susie 168, thence in a WESTERLY direction 750 feet to Post No. 5, marked SOUTH SC Susie 168, thence in a WESTERLY direction 750 feet to Corner No. 6, a Post marked S.W. Cor. Susie 168, thence in a NORTHERLY direction 600 feet to the point of beginning.

Each of the above described monuments is a post at least four inches in diameter, five feet in length, set one foot in the ground.

Robert L. Akright
Robert L. Akright
6073 W. 44th Avenue
Wheat Ridge, Colorado 80033

Donna S. Hendrix
Witness

RECORDED AT THE REQUEST OF Robert L. Akright
on June 4, 1974, at 55 min. past 3 P. M. in
Book 48 of OFFICIAL RECORDS, page 228, RECORDS OF
EUREKA COUNTY, NEVADA. Donna S. Hendrix Recorder
File No. 58630 Fee \$ 1.00
FILE NO. 58630

BOOK 48 PAGE 228

CERTIFICATE OF LOCATION OF LODE CLAIM

THIS IS TO CERTIFY that the Susie 169 Lode Mining Claim has been located and claimed this 15 day of May, 1974, by Robert L. Akright, whose post-office address appears below, who is a citizen of the United States of America.

The general course of said lode or vein is east and west.

The claim is situated in the Maggie Creek Mining District, Eureka County, State of Nevada, and is described in respect to Section 2, Township 33 North, Range 51 East.

The locator claims fifty feet in a EASTERLY direction and 1450 feet in a WESTERLY direction from the point of discovery, with a width of 300 feet on each side of the center of the vein or lode along the entire length of said claim.

The location work consists of the making of maps as provided in NRS 517.040.

From Corner No. 1, a post marked S.E. Cor. Susie 169, thence in a WESTERLY direction 750 feet to Post No. 2, marked SOUTH SC Susie 169, thence in a WESTERLY direction 750 feet to Corner No. 3, a post marked S.W. Cor. Susie 169, thence in a NORTHERLY direction 600 feet to Corner No. 4, marked N.W. Cor. Susie 169, thence in a EASTERLY direction 750 feet to Post No. 5, marked NORTH SC Susie 169, thence in a EASTERLY direction 750 feet to Corner No. 6, a Post marked N.E. Cor. Susie 169, thence in a SOUTHERLY direction 600 feet to the point of beginning.

Each of the above described monuments is a post at least four inches in diameter, five feet in length, set one foot in the ground.

Robert L. Akright
Robert L. Akright
6073 W. 44th Avenue
Wheat Ridge, Colorado 80033

Donna S. Hendrix
Witness

RECORDED AT THE REQUEST OF Robert L. Akright
on June 4, 1974, at 55 min. past 3 P. M. in
book 48 of OFFICIAL RECORDS, page 229 RECORDS OF
EUREKA COUNTY, NEVADA Hollis A. DePaolo Recorder
File No. 58631 Fee \$ 1.00

FILE NO. 58631

BOOK 48 PAGE 229

CERTIFICATE OF LOCATION OF LODE CLAIM

THIS IS TO CERTIFY that the Susie 170 Lode Mining Claim has been located and claimed this 15 day of May, 1974, by Robert L. Akright, whose post-office address appears below, who is a citizen of the United States of America.

The general course of said lode or vein is east and west.

The claim is situated in the Maggie Creek Mining District, Eureka County, State of Nevada, and is described in respect to Section 2, Township 33 North, Range 51 East.

The locator claims fifty feet in a WESTERN direction and 1450 feet in a EASTERLY direction from the point of discovery, with a width of 300 feet on each side of the center of the vein or lode along the entire length of said claim.

The location work consists of the making of maps as provided in NRS 517.040.

From Corner No. 1, a post marked N.W. Cor. Susie 170, thence in a EASTERLY direction 750 feet to Post No. 2, marked NORTH SC Susie 170, thence in a EASTERLY direction 750 feet to Corner No. 3, a post marked N.E. Cor. Susie 170, thence in a SOUTHERLY direction 600 feet to Corner No. 4, marked S.E. Cor. Susie 170, thence in a WESTERLY direction 750 feet to Post No. 5, marked SOUTH SC Susie 170, thence in a WESTERLY direction 750 feet to Corner No. 6, a Post marked S.W. Cor. Susie 170, thence in a NORTHERLY direction 600 feet to the point of beginning.

Each of the above described monuments is a post at least four inches in diameter, five feet in length, set one foot in the ground.

Robert L. Akright
Robert L. Akright
6073 N. 44th Avenue
Wheat Ridge, Colorado 80033

Donna S. Hendrix
Witness

RECORDED AT THE REQUEST OF Robert L. Akright
on June 4, 1974, at 55 m.m.s. post 3 P. M. in
Book 48 of OFFICIAL RECORDS, page 230, RECORDS OF
EUREKA COUNTY, NEVADA, William C. DePaolo Recorder
File No. 58632 Fee \$ 1.00
FILE NO. 58632

BOOK 48 PAGE 230

CERTIFICATE OF LOCATION OF LODE CLAIM

THIS IS TO CERTIFY that the Susie 17/ Lode Mining Claim has been located and claimed this 15 day of May, 1974, by Robert L. Akright, whose post-office address appears below, who is a citizen of the United States of America.

The general course of said lode or vein is east and west.

The claim is situated in the Maggie Creek Mining District, Eureka County, State of Nevada, and is described in respect to Section 2, Township 33 North, Range 51 East.

The locator claims fifty feet in a EASTERLY direction and 1450 feet in a WESTERLY direction from the point of discovery, with a width of 300 feet on each side of the center of the vein or lode along the entire length of said claim.

The location work consists of the making of maps as provided in NRS 517.040.

From Corner No. 1, a post marked S.E. Cor. Susie 17/, thence in a WESTERLY direction 750 feet to Post No. 2, marked SOUTH SC Susie 17/, thence in a WESTERLY direction 750 feet to Corner No. 3, a post marked S.W. Cor. Susie 17/, thence in a NORTHEASTLY direction 600 feet to Corner No. 4, marked N.W. Cor. Susie 17/, thence in a EASTERLY direction 750 feet to Post No. 5, marked NORTH SC Susie 17/, thence in a EASTERLY direction 750 feet to Corner No. 6, a Post marked N.E. Cor. Susie 17/, thence in a SOUTHERLY direction 600 feet to the point of beginning.

Each of the above described monuments is a post at least four inches in diameter, five feet in length, set one foot in the ground.

Robert L. Akright
Robert L. Akright
6073 W. 44th Avenue
Wheat Ridge, Colorado 80033

Donna S. Hendrick
Witness

RECORDED AT THE REQUEST OF Robert L. Akright
on June 4 1974, at 55 min. past 3 P. M.
Book 48 of OFFICIAL RECORDS, page 231
EUREKA COUNTY, NEVADA
File No. 58633 Yellow A. DePaolo Recorder
Fee \$ 1.00

FILE NO. 58633

BOOK 48 PAGE 231

CERTIFICATE OF LOCATION OF LOSE CLAIM

THIS IS TO CERTIFY that the Susie 172 Lode Mining Claim has been located and claimed this 15 day of May, 1974, by Robert L. Akright, whose post-office address appears below, who is a citizen of the United States of America.

The general course of said lode or vein is east and west.

The claim is situated in the Maggie Creek Mining District, Eureka County, State of Nevada, and is described in respect to Section 2, Township 33 North, Range 51 East.

The locator claims fifty feet in a WESTERLY direction and 1450 feet in a EASTERLY direction from the point of discovery, with a width of 300 feet on each side of the center of the vein or lode along the entire length of said claim.

The location work consists of the making of maps as provided in NRS 517.040.

From Corner No. 1, a post marked N.W. Cor. Susie 172, thence in a EASTERLY direction 750 feet to Post No. 2, marked NORTH SC Susie 172, thence in a EASTERLY direction 750 feet to Corner No. 3, a post marked NE. Cor. Susie 172, thence in a SOUTHERLY direction 600 feet to Corner No. 4, marked S.E. Cor. Susie 172, thence in a WESTERLY direction 750 feet to Post No. 5, marked SOUTH SC Susie 172, thence in a WESTERLY direction 750 feet to Corner No. 6, a Post marked S.W. Cor. Susie 172, thence in a NORTHERLY direction 600 feet to the point of beginning.

Each of the above described monuments is a post at least four inches in diameter, five feet in length, set one foot in the ground.

Robert L. Akright
Robert L. Akright
6073 W. 44th Avenue
Wheat Ridge, Colorado 80033

Donna S. Hendrix
Witness

RECORDED AT THE REQUEST OF Robert L. Akright
on June 4 1974, at 55 mts. Post 3 P. M. in
Book 48 of OFFICIAL RECORDS, page 232 RECORDS OF
EUREKA COUNTY, NEVADA James A. DeFazio Recorder
File No. 58634 Fee \$ 1.00

FILE NO. 58634

BOOK 48 PAGE 232

CERTIFICATE OF LOCATION OF LOSE CLAIM

THIS IS TO CERTIFY that the Susie 173 Lode Mining Claim has been located and claimed this 15 day of May, 1974, by Robert L. Akright, whose post-office address appears below, who is a citizen of the United States of America.

The general course of said lode or vein is east and west.

The claim is situated in the Maggie Creek Mining District, Eureka County, State of Nevada, and is described in respect to Section 2, Township 33 North, Range 51 East.

The locator claims fifty feet in a EASTERLY direction and 1450 feet in a WESTERLY direction from the point of discovery, with a width of 300 feet on each side of the center of the vein or lode along the entire length of said claim.

The location work consists of the making of maps as provided in NRS 517.040.

From Corner No. 1, a post marked S.E. Cor. Susie 173, thence in a WESTERLY direction 750 feet to Post No. 2, marked SOUTH SC Susie 173, thence in a WESTERLY direction 750 feet to Corner No. 3, a post marked S.W. Cor. Susie 173, thence in a NORTHERLY direction 600 feet to Corner No. 4, marked N.W. Cor. Susie 173, thence in a EASTERLY direction 750 feet to Post No. 5, marked NORTH SC Susie 173, thence in a EASTERLY direction 750 feet to Corner No. 6, a Post marked N.E. Cor. Susie 173, thence in a SOUTHERLY direction 600 feet to the point of beginning.

Each of the above described monuments is a post at least four inches in diameter, five feet in length, set one foot in the ground.

Robert L. Akright
Robert L. Akright
6073 W. 44th Avenue
Wheat Ridge, Colorado 80033

Donna S. Hendrick
Witness

RECORDED AT THE REQUEST OF Robert L. Akright
on June 4 1974 at 55 mins. past 3 P. M.
Book 48 of OFFICIAL RECORDS, page 233
EUREKA COUNTY, NEVADA William A. DeLoe Recorder
File No. 58635 Fee \$ 1.00

FILE NO. 58635

BOOK 48 PAGE 233