

58808
LOCATION CERTIFICATE

KNOW ALL MEN BY THESE PRESENTS, That CARL L. BURLEY, of Grand Junction, Colorado has located the Sue #1 lode mining claim, and by this certificate, and by right of discovery and location, claims 1500 feet, linear and horizontal measurement along the vein thereof, with all its dips, angles, and variations as allowed by law 1490 feet on said vein running SW from the center of the Discovery Monument and 10 feet running NE from the center of the Discovery Monument together with 300 feet on each side of the middle of said vein at the surface, and all veins, lodes, ledges, deposits and surface ground within the lines of said claim, situated in Unknown Mining District, County of Eureka, State of Nevada and described by metes and bounds as follows, to wit:

Beginning at the NW Corner lying 15,088 feet South and 6401 feet East from the Southeast Corner Section 36 Township 23 North, Range 51 East, thence 750 feet NE to the North Side Center, thence 750 feet NE to the NE Corner, thence 600 feet SE to the SE Corner, thence 750 feet SW to the South Side Center, thence 750 feet SW to the SW Corner, thence 600 feet NW, to the point of beginning

DISCOVERY WORK ON THIS CLAIM HAS BEEN PERFORMED IN ACCORDANCE WITH THE LAWS OF THE UNITED STATES AND THE STATE OF NEVADA AND INCLUDED MAKING AND RECORDING THE MAPS AS PROVIDED IN NRS 517.040. ALL OF THE CORNERS AND MONUMENTS HEREIN DESCRIBED CONSIST OF WOOD POSTS AT LEAST 4" IN DIAMETER AND 4½' IN LENGTH SET 1 FOOT IN THE GROUND ON WHICH IS POSTED AN ALUMINIZED TAG MARKED SO AS TO DESIGNATE THE PART OF THE CLAIM ON WHICH IT IS LOCATED.

Said lode was discovered on the 13th day of July, 1974
and located on the 13th day of July, 1974
Dated this 18th day of July, 1974

RECORDED AT THE REQUEST OF Minerals Service Co. CARL L. BURLEY - Locator
July 30, 1974, at 00 min. post 11 A.M. P. O. Box 1941
48 of OFFICIAL RECORDS, page 560 Grand Junction, Colorado 81501
EUREKA COUNTY, NEVADA William A. DeFazio Recorder
FILE NO. 58808 Fee 1.00 By Timothy J. Kelly Agent

STATE OF COLORADO)
COUNTY OF MESA) ss.

On this 18th day of July, 1974, before me personally appeared Timothy J. Kelly to me known to be the person(s) described in and who executed the foregoing instrument, and acknowledged that he executed the same as his free act and deed.

Given under my hand and seal the day and year last above written.
My Commission expires: October 5, 1977

John D. Gorda
Notary Public

LOCATION CERTIFICATE

KNOW ALL MEN BY THESE PRESENTS, That CARL L. BURLEY, of Grand Junction, Colorado has located the Sue #2 lode mining claim, and by this certificate, and by right of discovery and location, claims 1500 feet, linear and horizontal measurement along the vein thereof, with all its dips, angles, and variations as allowed by law 1490 feet on said vein running NE from the center of the Discovery Monument and 10 feet running SW from the center of the Discovery Monument together with 300 feet on each side of the middle of said vein at the surface, and all veins, lodes, ledges, deposits and surface ground within the lines of said claim, situated in Unknown Mining District, County of Eureka, State of Nevada and described by metes and bounds as follows, to wit:

Beginning at the NW Corner lying 14,183 feet South and 7572 feet East from the SE Corner Section 36 Township 23 North, Range 51 East, thence 750 feet NE to the North Side Center, thence 750 feet NE to the NE Corner, thence 600 feet SE to the SE Corner, thence 750 feet SW to the South Side Center, thence 750 feet SW to the SW Corner, thence 600 feet NW to the point of beginning.

DISCOVERY WORK ON THIS CLAIM HAS BEEN PERFORMED IN ACCORDANCE WITH THE LAWS OF THE UNITED STATES AND THE STATE OF NEVADA AND INCLUDED MAKING AND RECORDING THE MAPS AS PROVIDED IN NRS 517.040. ALL OF THE CORNERS AND MONUMENTS HEREIN DESCRIBED CONSIST OF WOOD POSTS AT LEAST 4" IN DIAMETER AND 4½' IN LENGTH SET 1 FOOT IN THE GROUND ON WHICH IS POSTED AN ALUMINIZED TAG MARKED SO AS TO DESIGNATE THE PART OF THE CLAIM ON WHICH IT IS LOCATED.

Said lode was discovered on the 13th day of July, 1974 and located on the 13th day of July, 1974

Dated this 18th day of July, 1974

RECORDED AT THE REQUEST OF Minerals Service Co.
on July 30, 1974, at 00 min. past 11 A. M. in
Book 48 of OFFICIAL RECORDS, page 561 RECORDS OF
EUREKA COUNTY, NEVADA William A. DePaolo Recorder
File No. 58809 Fee \$1.00

CARL L. BURLEY - Locator
P. O. Box 1941
Grand Junction, Colorado 81501

By Timothy J. Kelly
Agent

FILE NO. 58809

STATE OF COLORADO)
COUNTY OF MESA) ss.

On this 18th day of July, 1974, before me personally appeared Timothy J. Kelly to me known to be the person(s) described in and who executed the foregoing instrument, and acknowledged that he executed the same as his free act and deed.

Given under my hand and seal the day and year last above written.
My Commission expires: October 5, 1977

John D. Galt
Notary Public

58810
LOCATION CERTIFICATE

KNOW ALL MEN BY THESE PRESENTS, That CARL L. BURLEY, of Grand Junction, Colorado has located the Sue #3 lode mining claim, and by this certificate, and by right of discovery and location, claims 1500 feet, linear and horizontal measurement along the vein thereof, with all its dips, angles, and variations as allowed by law 1490 feet on said vein running SW from the center of the Discovery Monument and 10 feet running NE from the center of the Discovery Monument together with 300 feet on each side of the middle of said vein at the surface, and all veins, lodes, ledges, deposits and surface ground within the lines of said claim, situated in Unknown Mining District, County of Eureka, State of Nevada and described by metes and bounds as follows, to wit:

Beginning at the NW Corner lying 14,614 feet South and 6034 feet East from the SE Corner Section 36 Township 23 North, Range 51 East, thence 750 feet NE to the North Side Center, thence 750 feet NE to the NE Corner, thence 600 feet SE to the SE Corner, thence 750 feet SW to the South Side Center, thence 750 feet SW to the SW Corner, thence 600 feet NW, to the point of beginning

DISCOVERY WORK ON THIS CLAIM HAS BEEN PERFORMED IN ACCORDANCE WITH THE LAWS OF THE UNITED STATES AND THE STATE OF NEVADA AND INCLUDED MAKING AND RECORDING THE MAPS AS PROVIDED IN NRS 517.040. ALL OF THE CORNERS AND MONUMENTS HEREIN DESCRIBED CONSIST OF WOOD POSTS AT LEAST 4" IN DIAMETER AND $\frac{1}{2}$ ' IN LENGTH SET 1 FOOT IN THE GROUND ON WHICH IS POSTED AN ALUMINIZED TAG MARKED SO AS TO DESIGNATE THE PART OF THE CLAIM ON WHICH IT IS LOCATED.

Said lode was discovered on the 13th day of July, 1974
and located on the 13th day of July, 1974

Dated this 18th day of July, 1974

RECORDED AT THE REQUEST OF Minerals Service Co.
on July 30 1974, at 00 min. past 11 A. M. b
Book 48 of OFFICIAL RECORDS, page 562 RECORDS OF
EUREKA COUNTY, NEVADA Timothy J. Kelly Recorder
File No. 58810 Fee \$ 1.00

CARL L. BURLEY - Locator
P. O. Box 1941
Grand Junction, Colorado 81501

By Timothy J. Kelly
Agent

FILE NO. 58810

STATE OF COLORADO)
COUNTY OF MESA) ss.

On this 18th day of July, 1974, before me personally appeared Timothy J. Kelly to me known to be the person(s) described in and who executed the foregoing instrument, and acknowledged that he executed the same as his free act and deed.

Given under my hand and seal the day and year last above written.
My Commission expires: October 5, 1977



John D. Gordon
Notary Public

LOCATION CERTIFICATE

KNOW ALL MEN BY THESE PRESENTS, That CARL L. BURLEY, of Grand Junction, Colorado has located the Sue #4 lode mining claim, and by this certificate, and by right of discovery and location, claims 1500 feet, linear and horizontal measurement along the vein thereof, with all its dips, angles, and variations as allowed by law 1490 feet on said vein running NE from the center of the Discovery Monument and 10 feet running SW from the center of the Discovery Monument together with 300 feet on each side of the middle of said vein at the surface, and all veins, lodes, ledges, deposits and surface ground within the lines of said claim, situated in Unknown Mining District, County of Eureka, State of Nevada and described by metes and bounds as follows, to wit:

Beginning at the NW Corner lying 13,709 feet South and 7205 feet East from the SE Corner Section 36 Township 23 North, Range 51 East, thence 750 feet NE to the North Side Center, thence 750 feet NE to the NE Corner, thence 600 feet SE to the SE Corner, thence 750 feet SW to the South Side Center, thence 750 feet SW to the SW Corner, thence 600 feet NW, to the point of beginning

DISCOVERY WORK ON THIS CLAIM HAS BEEN PERFORMED IN ACCORDANCE WITH THE LAWS OF THE UNITED STATES AND THE STATE OF NEVADA AND INCLUDED MAKING AND RECORDING THE MAPS AS PROVIDED IN NRS 517.040. ALL OF THE CORNERS AND MONUMENTS HEREIN DESCRIBED CONSIST OF WOOD POSTS AT LEAST 4" IN DIAMETER AND 4½' IN LENGTH SET 1 FOOT IN THE GROUND ON WHICH IS POSTED AN ALUMINIZED TAG MARKED SO AS TO DESIGNATE THE PART OF THE CLAIM ON WHICH IT IS LOCATED.

Said lode was discovered on the 13th day of July, 1974
and located on the 13th day of July, 1974
Dated this 18th day of July, 1974

RECORDED AT THE REQUEST OF Minerals Service Co.
on July 30 1974 at 00 min. past 11 A. M. in
Book 48 of OFFICIAL RECORDS, page 563 RECORDS OF
EUREKA COUNTY, NEVADA Thelma A. DeLoach Recorder
No. 58811 Fee 1.00

CARL L. BURLEY - Locator
P. O. Box 1941
Grand Junction, Colorado 81501

By Timothy J. Kelly
Agent

FILE NO. 58811

STATE OF COLORADO)
COUNTY OF MESA) ss.

On this 18th day of July, 1974, before me personally appeared Timothy J. Kelly to me known to be the person(s) described in and who executed the foregoing instrument, and acknowledged that he executed the same as his free act and deed.

Given under my hand and seal the day and year last above written.
My Commission expires:

October 5, 1977

John D. Gordon
Notary Public

SEAL
Affixed

LOCATION CERTIFICATE

KNOW ALL MEN BY THESE PRESENTS, That CARL L. BURLEY, of Grand Junction, Colorado has located the Sue #5 lode mining claim, and by this certificate, and by right of discovery and location, claims 1500 feet, linear and horizontal measurement along the vein thereof, with all its dips, angles, and variations as allowed by law 1490 feet on said vein running SW from the center of the Discovery Monument and 10 feet running NE from the center of the Discovery Monument together with 300 feet on each side of the middle of said vein at the surface, and all veins, lodes, ledges, deposits and surface ground within the lines of said claim, situated in Unknown Mining District, County of Eureka, State of Nevada and described by metes and bounds as follows, to wit:

Beginning at the NW Corner lying 14,140 feet South and 5667 feet East from the SE Corner Section 36 Township 23, North, Range 51 East, thence 750 feet NE to the North Side Center, thence 750 feet NE to the NE Corner, thence 600 feet SE to the SE Corner, thence 750 feet SW to the South Side Center, thence 750 feet SW to the SW Corner, thence 600 feet NW, to the point of beginning.

DISCOVERY WORK ON THIS CLAIM HAS BEEN PERFORMED IN ACCORDANCE WITH THE LAWS OF THE UNITED STATES AND THE STATE OF NEVADA AND INCLUDED MAKING AND RECORDING THE MAPS AS PROVIDED IN NRS 517.040. ALL OF THE CORNERS AND MONUMENTS HEREIN DESCRIBED CONSIST OF WOOD POSTS AT LEAST 4" IN DIAMETER AND 4½' IN LENGTH SET 1 FOOT IN THE GROUND ON WHICH IS POSTED AN ALUMINIZED TAG MARKED SO AS TO DESIGNATE THE PART OF THE CLAIM ON WHICH IT IS LOCATED.

Said lode was discovered on the 13th day of July, 1974 and located on the 13th day of July, 1974.

Dated this 18th day of July, 1974.

RECORDED AT THE REQUEST OF Minerals Service Co.
on July 30, 1974, at 00 min. past 11 A. M.
Book 48 of OFFICIAL RECORDS 564 RECORDS OF
EUREKA COUNTY, NEVADA 58812 1.00
FILE NO. 58812

CARL L. BURLEY - Locator
P. O. Box 1941
Grand Junction, Colorado 81501

By Timothy J. Kelly
Agent

STATE OF COLORADO)
COUNTY OF MESA) ss.

On this 18th day of July, 1974, before me personally appeared Timothy J. Kelly to me known to be the person(s) described in and who executed the foregoing instrument, and acknowledged that he executed the same as his free act and deed.

Given under my hand and seal the day and year last above written.
My Commission expires: October 5, 1977



John D. Gordon
Notary Public

LOCATION CERTIFICATE

KNOW ALL MEN BY THESE PRESENTS, That CARL L. BURLEY, of Grand Junction, Colorado has located the Sue #6 lode mining claim, and by this certificate, and by right of discovery and location, claims 1500 feet, linear and horizontal measurement along the vein thereof, with all its dips, angles, and variations as allowed by law 1490 feet on said vein running NE from the center of the Discovery Monument and 10 feet running SW from the center of the Discovery Monument together with 300 feet on each side of the middle of said vein at the surface, and all veins, lodes, ledges, deposits and surface ground within the lines of said claim, situated in Unknown Mining District, County of Eureka, State of Nevada and described by metes and bounds as follows, to wit:

Beginning at the NW Corner lying 13,235 feet South and 6838 feet East from the SE Corner Section 36 Township 23 North, Range 51 East, thence 750 feet NE to the North Side Center, thence 750 feet NE to the NE Corner, thence 600 feet SE to the SE Corner, thence 750 feet SW to the South Side Center, thence 750 feet SW to the SW Corner, thence 600 feet NW, to the point of beginning

DISCOVERY WORK ON THIS CLAIM HAS BEEN PERFORMED IN ACCORDANCE WITH THE LAWS OF THE UNITED STATES AND THE STATE OF NEVADA AND INCLUDED MAKING AND RECORDING THE MAPS AS PROVIDED IN NRS 517.040. ALL OF THE CORNERS AND MONUMENTS HEREIN DESCRIBED CONSIST OF WOOD POSTS AT LEAST 4" IN DIAMETER AND 4½' IN LENGTH SET 1 FOOT IN THE GROUND ON WHICH IS POSTED AN ALUMINIZED TAG MARKED SO AS TO DESIGNATE THE PART OF THE CLAIM ON WHICH IT IS LOCATED.

Said lode was discovered on the 13th day of July, 1974 and located on the 13th day of July, 1974

Dated this 18th day of July, 1974

RECORDED AT THE REQUEST OF Minerals Service Co.
on July 30, 1974 at 00 mins. past 11 A. M. in
Book 48 of OFFICIAL RECORDS, page 565 RECORDS OF
EUREKA COUNTY, NEVADA Timothy J. Kelly Recorder.
58813 Fee \$ 1.00

CARL L. BURLEY - Locator
P. O. Box 1941
Grand Junction, Colorado 81501

By Timothy J. Kelly
Agent

FILE NO. 58813

STATE OF COLORADO)
COUNTY OF MESA) ss.

On this 18th day of July, 1974, before me personally appeared Timothy J. Kelly to me known to be the person(s) described in and who executed the foregoing instrument, and acknowledged that he executed the same as his free act and deed.

Given under my hand and seal the day and year last above written.
My Commission expires: October 5, 1977



John L. Gordon
Notary Public

58814
LOCATION CERTIFICATE

KNOW ALL MEN BY THESE PRESENTS, That CARL L. BURLEY, of Grand Junction, Colorado has located the Sue #7 lode mining claim, and by this certificate, and by right of discovery and location, claims 1500 feet, linear and horizontal measurement along the vein thereof, with all its dips, angles, and variations as allowed by law 1490 feet on said vein running SW from the center of the Discovery Monument and 10 feet running NE from the center of the Discovery Monument together with 300 feet on each side of the middle of said vein at the surface, and all veins, lodes, ledges, deposits and surface ground within the lines of said claim, situated in Unknown Mining District, County of Eureka, State of Nevada and described by metes and bounds as follows, to wit:

Beginning at the NW Corner lying 13,666 feet South and 5300 feet East from the SE Corner Section 36 Township 23, North, Range 51 East, thence 750 feet NE to the North Side Center, thence 750 feet NE to the NE Corner, thence 600 feet SE to the SE Corner, thence 750 feet SW to the South Side Center, thence 750 feet SW to the SW Corner, thence 600 feet NW, to the point of beginning.

DISCOVERY WORK ON THIS CLAIM HAS BEEN PERFORMED IN ACCORDANCE WITH THE LAWS OF THE UNITED STATES AND THE STATE OF NEVADA AND INCLUDED MAKING AND RECORDING THE MAPS AS PROVIDED IN NRS 517.040. ALL OF THE CORNERS AND MONUMENTS HEREIN DESCRIBED CONSIST OF WOOD POSTS AT LEAST 4" IN DIAMETER AND 4½' IN LENGTH SET 1 FOOT IN THE GROUND ON WHICH IS POSTED AN ALUMINIZED TAG MARKED SO AS TO DESIGNATE THE PART OF THE CLAIM ON WHICH IT IS LOCATED.

Said lode was discovered on the 13th day of July, 1974
and located on the 13th day of July, 1974
Dated this 18th day of July, 1974

RECORDED AT THE REQUEST OF Minerals Service Co.
on July 30, 1974 at 00 mins. past 11 A. M. in
Book 48 of OFFICIAL RECORDS, page 566 RECORDS OF
EUREKA COUNTY, NEVADA William A. DePaolo Recorder.
File No. 58814 Fee \$ 1.00

CARL L. BURLEY - Locator
P. O. Box 1941
Grand Junction, Colorado 81501

By Timothy J. Kelly
Agent

FILE NO. 58814

STATE OF COLORADO)
COUNTY OF MESA) ss.

On this 18th day of July, 1974, before me personally appeared Timothy J. Kelly to me known to be the person(s) described in and who executed the foregoing instrument, and acknowledged that he executed the same as his free act and deed.

Given under my hand and seal the day and year last above written.
My Commission expires: October 5, 1977

John D. Hard
Notary Public



58815
LOCATION CERTIFICATE

KNOW ALL MEN BY THESE PRESENTS, That CARL L. BURLEY, of Grand Junction, Colorado has located the Sue #8 lode mining claim, and by this certificate, and by right of discovery and location, claims 1500 feet, linear and horizontal measurement along the vein thereof, with all its dips, angles, and variations as allowed by law 1490 feet on said vein running NE from the center of the Discovery Monument and 10 feet running SW from the center of the Discovery Monument together with 300 feet on each side of the middle of said vein at the surface, and all veins, lodes, ledges, deposits and surface ground within the lines of said claim, situated in Unknown Mining District, County of Eureka, State of Nevada and described by metes and bounds as follows, to wit:

Beginning at the NW Corner lying 12,761 feet South and 6471 feet East from the SE Corner Section 36 Township 23, North, Range 51 East, thence 750 feet NE to the North Side Center, thence 750 feet NE to the NE Corner, thence 600 feet SE to the SE Corner, thence 750 feet SW to the South Side Center, thence 750 feet SW to the SW Corner, thence 600 feet NW to the point of beginning.

DISCOVERY WORK ON THIS CLAIM HAS BEEN PERFORMED IN ACCORDANCE WITH THE LAWS OF THE UNITED STATES AND THE STATE OF NEVADA AND INCLUDED MAKING AND RECORDING THE MAPS AS PROVIDED IN NRS 517.040. ALL OF THE CORNERS AND MONUMENTS HEREIN DESCRIBED CONSIST OF WOOD POSTS AT LEAST 4" IN DIAMETER AND 4½' IN LENGTH SET 1 FOOT IN THE GROUND ON WHICH IS POSTED AN ALUMINIZED TAG MARKED SO AS TO DESIGNATE THE PART OF THE CLAIM ON WHICH IT IS LOCATED.

Said lode was discovered on the 13th day of July, 1974
and located on the 13th day of July, 1974

Dated this 18th day of July, 1974

RECORDED AT THE REQUEST OF Minerals Service Co.
on July 30, 1974 at 00 min. past 11 A. M.
Book 48 of OFFICIAL RECORDS, page 567
EUREKA COUNTY, NEVADA Yellow A. DeLoach Recorder
58815 Fee \$ 1.00

CARL L. BURLEY - Locator
P. O. Box 1941
Grand Junction, Colorado 81501

By Timothy J. Kelly
Agent

FILE NO. 58815

STATE OF COLORADO)
COUNTY OF MESA) ss.

On this 18th day of July, 1974, before me personally appeared Timothy J. Kelly to me known to be the person(s) described in and who executed the foregoing instrument, and acknowledged that he executed the same as his free act and deed.

Given under my hand and seal the day and year last above written.
My Commission expires: October 5, 1977

SEAL

Affix

Notary Public

58816
LOCATION CERTIFICATE

KNOW ALL MEN BY THESE PRESENTS, That CARL L. BURLEY, of Grand Junction, Colorado has located the Sue #9 lode mining claim, and by this certificate, and by right of discovery and location, claims 1500 feet, linear and horizontal measurement along the vein thereof, with all its dips, angles, and variations as allowed by law 1490 feet on said vein running SW from the center of the Discovery Monument and 10 feet running NE from the center of the Discovery Monument together with 300 feet on each side of the middle of said vein at the surface, and all veins, lodes, ledges, deposits and surface ground within the lines of said claim, situated in Unknown Mining District, County of Eureka, State of Nevada and described by metes and bounds as follows, to wit:

Beginning at the NW Corner lying 13,192 feet South and 4933 feet East from the SE Corner Section 36 Township 23 North, Range 51 East, thence 750 feet NE to the North Side Center, thence 750 feet NE to the NE Corner, thence 600 feet SE to the SE Corner, thence 750 feet SW to the South Side Center, thence 750 feet SW to the SW Corner, thence 600 feet NW, to the point of beginning

DISCOVERY WORK ON THIS CLAIM HAS BEEN PERFORMED IN ACCORDANCE WITH THE LAWS OF THE UNITED STATES AND THE STATE OF NEVADA AND INCLUDED MAKING AND RECORDING THE MAPS AS PROVIDED IN NRS 517.040. ALL OF THE CORNERS AND MONUMENTS HEREIN DESCRIBED CONSIST OF WOOD POSTS AT LEAST 4" IN DIAMETER AND 4½' IN LENGTH SET 1 FOOT IN THE GROUND ON WHICH IS POSTED AN ALUMINIZED TAG MARKED SO AS TO DESIGNATE THE PART OF THE CLAIM ON WHICH IT IS LOCATED.

Said lode was discovered on the 13th day of July, 1974
and located on the 13th day of July, 1974

Dated this 18th day of July, 1974

RECORDED AT THE REQUEST OF Minerals Service Co.
on July 30, 1974, at 00 min. post 11 A. M.
Book 48 of OFFICIAL RECORDS, page 568 RECORDS OF
EUREKA COUNTY, NEVADA William A. DePaulis Recorder
File No. 58816 Fee \$ 1.00

CARL L. BURLEY - Locator
P. O. Box 1941
Grand Junction, Colorado 81501

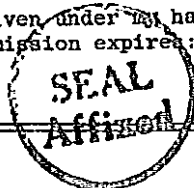
By Timothy J. Kelly
Agent

FILE NO. 58816

STATE OF COLORADO)
COUNTY OF MESA) ss.

On this 18th day of July, 1974, before me personally appeared Timothy J. Kelly to me known to be the person(s) described in and who executed the foregoing instrument, and acknowledged that he executed the same as his free act and deed.

Given under my hand and seal the day and year last above written.
My Commission expires: October 5, 1977



John D. Gordon
Notary Public

58817
LOCATION CERTIFICATE

KNOW ALL MEN BY THESE PRESENTS, That CARL L. BURLEY, of Grand Junction, Colorado has located the Sue #10 lode mining claim, and by this certificate, and by right of discovery and location, claims 1500 feet, linear and horizontal measurement along the vein thereof, with all its dips, angles, and variations as allowed by law 1490 feet on said vein running NE from the center of the Discovery Monument and 10 feet running SW from the center of the Discovery Monument together with 300 feet on each side of the middle of said vein at the surface, and all veins, lodes, ledges, deposits and surface ground within the lines of said claim, situated in Unknown Mining District, County of Eureka, State of Nevada and described by metes and bounds as follows, to wit:

Beginning at the NW Corner lying 12.287 feet South and 6104 feet East from the SE Corner Section 36 Township 23, North, Range 51 East, thence 750 feet NE to the North Side Center, thence 750 feet NE to the NE Corner, thence 600 feet SE to the SE Corner, thence 750 feet SW to the South Side Center, thence 750 feet SW to the SW Corner, thence 600 feet NW, to the point of beginning

DISCOVERY WORK ON THIS CLAIM HAS BEEN PERFORMED IN ACCORDANCE WITH THE LAWS OF THE UNITED STATES AND THE STATE OF NEVADA AND INCLUDED MAKING AND RECORDING THE MAPS AS PROVIDED IN NRS 517.040. ALL OF THE CORNERS AND MONUMENTS HEREIN DESCRIBED CONSIST OF WOOD POSTS AT LEAST 4" IN DIAMETER AND 4½' IN LENGTH SET 1 FOOT IN THE GROUND ON WHICH IS POSTED AN ALUMINIZED TAG MARKED SO AS TO DESIGNATE THE PART OF THE CLAIM ON WHICH IT IS LOCATED.

Said lode was discovered on the 13th day of July, 1974
and located on the 13th day of July, 1974

Dated this 18th day of July, 1974

RECORDED AT THE REQUEST OF Minerals Service Co. CARL L. BURLEY - Locator
on July 30, 1974, at 00 min. past 11 A. M. P. O. Box 1941
Book 48 of OFFICIAL RECORDS, page 569 RECORDS OF Grand Junction, Colorado 81501
EUREKA COUNTY, NEVADA Timothy J. Kelly Recorder
FILE NO. 58817 Fee \$ 1.00 By Timothy J. Kelly
Agent

FILE NO. 58817

STATE OF COLORADO)
COUNTY OF MESA) ss.

On this 18th day of July, 1974, before me personally appeared Timothy J. Kelly to me known to be the person(s) described in and who executed the foregoing instrument, and acknowledged that he executed the same as his free act and deed.

Given under my hand and seal the day and year last above written.
My Commission expires October 5, 1977

SEAL

Affixed

John D. Galt
Notary Public

58818
LOCATION CERTIFICATE

KNOW ALL MEN BY THESE PRESENTS, That CARL L. BURLEY, of Grand Junction, Colorado has located the Sue #11 lode mining claim, and by this certificate, and by right of discovery and location, claims 1500 feet, linear and horizontal measurement along the vein thereof, with all its dips, angles, and variations as allowed by law 1490 feet on said vein running SW from the center of the Discovery Monument and 10 feet running NE from the center of the Discovery Monument together with 300 feet on each side of the middle of said vein at the surface, and all veins, lodes, ledges, deposits and surface ground within the lines of said claim, situated in Unknown Mining District, County of Eureka, State of Nevada and described by metes and bounds as follows, to wit:

Beginning at the NW Corner lying 12,718 feet South and 4566 feet East from the SE Corner Section 36 Township 23, North, Range 51 East, thence 750 feet NE to the North Side Center, thence 750 feet NE to the NE Corner, thence 600 feet SE to the SE Corner, thence 750 feet SW to the South Side Center, thence 750 feet SW to the SW Corner, thence 600 feet NW, to the point of beginning.

DISCOVERY WORK ON THIS CLAIM HAS BEEN PERFORMED IN ACCORDANCE WITH THE LAWS OF THE UNITED STATES AND THE STATE OF NEVADA AND INCLUDED MAKING AND RECORDING THE MAPS AS PROVIDED IN NRS 517.040. ALL OF THE CORNERS AND MONUMENTS HEREIN DESCRIBED CONSIST OF WOOD POSTS AT LEAST 4" IN DIAMETER AND 4 $\frac{1}{2}$ ' IN LENGTH SET 1 FOOT IN THE GROUND ON WHICH IS POSTED AN ALUMINIZED TAG MARKED SO AS TO DESIGNATE THE PART OF THE CLAIM ON WHICH IT IS LOCATED.

Said lode was discovered on the 13th day of July, 1974
and located on the 13th day of July, 1974
Dated this 18th day of July, 1974

RECORDED AT THE REQUEST OF Minerals Service Co. CARL L. BURLEY - Locator
on July 30, 1974, at 00 mins. past 11 A. M. P. O. Box 1941
Book 48 of OFFICIAL RECORDS page 570 RECORDS OF Grand Junction, Colorado 81501
EUREKA COUNTY, NEVADA Timothy J. Kelly Recorder.
Fee \$ 1.00 By Timothy J. Kelly
FILE NO. 58818 Agent

STATE OF COLORADO)
COUNTY OF MESA) ss.

On this 18th day of July, 1974, before me personally appeared Timothy J. Kelly to me known to be the person(s) described in and who executed the foregoing instrument, and acknowledged that he executed the same as his free act and deed.

Given under my hand and seal the day and year last above written.
My Commission expires: October 5, 1977

SEAL

Affixed

John D. Galt
Notary Public

LOCATION CERTIFICATE

KNOW ALL MEN BY THESE PRESENTS, That CARL L. BURLEY, of Grand Junction, Colorado has located the Sue #12 lode mining claim, and by this certificate, and by right of discovery and location, claims 1500 feet, linear and horizontal measurement along the vein thereof, with all its dips, angles, and variations as allowed by law 1490 feet on said vein running NE from the center of the Discovery Monument and 10 feet running SW from the center of the Discovery Monument together with 300 feet on each side of the middle of said vein at the surface, and all veins, lodes, ledges, deposits and surface ground within the lines of said claim, situated in Unknown Mining District, County of Eureka, State of Nevada and described by metes and bounds as follows, to wit:

Beginning at the NW Corner lying 11,813 feet South and 5737 feet East from the SE Corner Section 36 Township 23, North, Range 51 East, thence 750 feet NE to the North Side Center, thence 750 feet NE to the NE Corner, thence 600 feet SE to the SE Corner, thence 750 feet SW to the South Side Center, thence 750 feet SW to the SW Corner, thence 600 feet NW, to the point of beginning.

DISCOVERY WORK ON THIS CLAIM HAS BEEN PERFORMED IN ACCORDANCE WITH THE LAWS OF THE UNITED STATES AND THE STATE OF NEVADA AND INCLUDED MAKING AND RECORDING THE MAPS AS PROVIDED IN NRS 517.040. ALL OF THE CORNERS AND MONUMENTS HEREIN DESCRIBED CONSIST OF WOOD POSTS AT LEAST 4" IN DIAMETER AND 4½' IN LENGTH SET 1 FOOT IN THE GROUND ON WHICH IS POSTED AN ALUMINIZED TAG MARKED SO AS TO DESIGNATE THE PART OF THE CLAIM ON WHICH IT IS LOCATED.

Said lode was discovered on the 13th day of July, 1974
and located on the 13th day of July, 1974

Dated this 18th day of July, 1974

RECORDED AT THE REQUEST OF Minerals Service Co.
on July 30, 1974, at 00 mins. past 11 A. M.
Book 48 of OFFICIAL RECORDS, page 571 RECORDS OF
EUREKA COUNTY, NEVADA, John A. DePaepe Recorder
Fee 1.00
FILE NO. 58819

CARL L. BURLEY - Locator
P. O. Box 1941
Grand Junction, Colorado 81501

By Timothy J. Kelly
Agent

STATE OF COLORADO)
COUNTY OF MESA) ss.

On this 18th day of July, 1974, before me personally appeared Timothy J. Kelly to me known to be the person(s) described in and who executed the foregoing instrument, and acknowledged that he executed the same as his free act and deed.

Given under my hand and seal the day and year last above written.
My Commission expires: October 5, 1977

SEAL

Affixed

John D. Gordon
Notary Public

58820
LOCATION CERTIFICATE

KNOW ALL MEN BY THESE PRESENTS, That CARL L. BURLEY, of Grand Junction, Colorado has located the Sue #13 lode mining claim, and by this certificate, and by right of discovery and location, claims 1500 feet, linear and horizontal measurement along the vein thereof, with all its dips, angles, and variations as allowed by law 1490 feet on said vein running SW from the center of the Discovery Monument and 10 feet running NE from the center of the Discovery Monument together with 300 feet on each side of the middle of said vein at the surface, and all veins, lodes, ledges, deposits and surface ground within the lines of said claim, situated in Unknown Mining District, County of Eureka, State of Nevada and described by metes and bounds as follows, to wit:

Beginning at the NW Corner lying 12.244 feet South and 4199 feet East from the SE Corner Section 36 Township 23 North, Range 51 East, thence 750 feet NE to the North Side Center, thence 750 feet NE to the NE Corner, thence 600 feet SE to the SE Corner, thence 750 feet SW to the South Side Center, thence 750 feet SW to the SW Corner, thence 600 feet NW, to the point of beginning.

DISCOVERY WORK ON THIS CLAIM HAS BEEN PERFORMED IN ACCORDANCE WITH THE LAWS OF THE UNITED STATES AND THE STATE OF NEVADA AND INCLUDED MAKING AND RECORDING THE MAPS AS PROVIDED IN NRS 517.040. ALL OF THE CORNERS AND MONUMENTS HEREIN DESCRIBED CONSIST OF WOOD POSTS AT LEAST 4" IN DIAMETER AND 4½' IN LENGTH SET 1 FOOT IN THE GROUND ON WHICH IS POSTED AN ALUMINIZED TAG MARKED SO AS TO DESIGNATE THE PART OF THE CLAIM ON WHICH IT IS LOCATED.

Said lode was discovered on the 13th day of July, 1974
and located on the 13th day of July, 1974
Dated this 18th day of July, 1974

RECORDED AT THE REQUEST OF Minerals Service Co.
on July 30, 1974, at 00 min., post 11 A. M.
Book 48 of OFFICIAL RECORDS, page 572 RECORDS OF
BUREAU COUNTY, NEVADA Theresa A. DeLoach Records
File No. 58820 Fee \$ 1.00

CARL L. BURLEY - Locator
P. O. Box 1941
Grand Junction, Colorado 81501

By Timothy J. Kelly
Agent

FILE NO. 58820

STATE OF COLORADO)
COUNTY OF MESA) ss.

On this 18th day of July, 1974, before me personally appeared Timothy J. Kelly to me known to be the person(s) described in and who executed the foregoing instrument, and acknowledged that he executed the same as his free act and deed.

Given under my hand and seal the day and year last above written.
My Commission expires: October 5, 1977

SEALED

Affix

John D. Golen
Notary Public

LOCATION CERTIFICATE

KNOW ALL MEN BY THESE PRESENTS, That CARL L. BURLEY, of Grand Junction, Colorado has located the Sue #14 lode mining claim, and by this certificate, and by right of discovery and location, claims 1500 feet, linear and horizontal measurement along the vein thereof, with all its dips, angles, and variations as allowed by law 1490 feet on said vein running NE from the center of the Discovery Monument and 10 feet running SW from the center of the Discovery Monument together with 300 feet on each side of the middle of said vein at the surface, and all veins, lodes, ledges, deposits and surface ground within the lines of said claim, situated in Unknown Mining District, County of Eureka, State of Nevada and described by metes and bounds as follows, to wit:

Beginning at the NW Corner lying 11,339 feet South and 5370 feet East from the SE Corner Section 36 Township 23, North, Range 51 East, thence 750 feet NE to the North Side Center, thence 750 feet NE to the NE Corner, thence 600 feet SE to the SE Corner, thence 750 feet SW to the South Side Center, thence 750 feet SW to the SW Corner, thence 600 feet NW, to the point of beginning

DISCOVERY WORK ON THIS CLAIM HAS BEEN PERFORMED IN ACCORDANCE WITH THE LAWS OF THE UNITED STATES AND THE STATE OF NEVADA AND INCLUDED MAKING AND RECORDING THE MAPS AS PROVIDED IN NRS 517.040. ALL OF THE CORNERS AND MONUMENTS HEREIN DESCRIBED CONSIST OF WOOD POSTS AT LEAST 4" IN DIAMETER AND 4½' IN LENGTH SET 1 FOOT IN THE GROUND ON WHICH IS POSTED AN ALUMINIZED TAG MARKED SO AS TO DESIGNATE THE PART OF THE CLAIM ON WHICH IT IS LOCATED.

Said lode was discovered on the 13th day of July, 1974 and located on the 13th day of July, 1974

Dated this 18th day of July, 1974

RECORDED AT THE REQUEST OF Minerals Service Co.
July 30 1974 at 00 min. post 11 A. M.
 Book 48 of OFFICIAL RECORDS, page 573 RECORDS OF
 EUREKA COUNTY, NEVADA William A. DePasquale Recorder.
 File No. 58821 Fee \$ 1.00

CARL L. BURLEY - Locator
 P. O. Box 1941
 Grand Junction, Colorado 81501

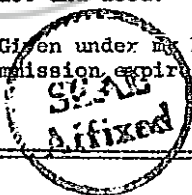
By Timothy J. Kelly
 Agent

FILE NO. 58821

STATE OF COLORADO)
 COUNTY OF MESA) ss.

On this 18th day of July, 1974, before me personally appeared Timothy J. Kelly to me known to be the person(s) described in and who executed the foregoing instrument, and acknowledged that he executed the same as his free act and deed.

Given under my hand and seal the day and year last above written.
 My Commission expires: October 5, 1977



John L. Gordon
 Notary Public

LOCATION CERTIFICATE

KNOW ALL MEN BY THESE PRESENTS, That CARL L. BURLEY, of Grand Junction, Colorado has located the Sue #15 lode mining claim, and by this certificate, and by right of discovery and location, claims 1500 feet, linear and horizontal measurement along the vein thereof, with all its dips, angles, and variations as allowed by law 1430 feet on said vein running SW from the center of the Discovery Monument and 10 feet running NE from the center of the Discovery Monument together with 300 feet on each side of the middle of said vein at the surface, and all veins, lodes, ledges, deposits and surface ground within the lines of said claim, situated in Unknown Mining District, County of Eureka, State of Nevada and described by metes and bounds as follows, to wit:

Beginning at the NW Corner lying 11,770 feet South and 3832 feet East from the SE Corner Section 36 Township 23, North, Range 51 East, thence 750 feet NE to the North Side Center, thence 750 feet NE to the NE Corner, thence 600 feet SE to the SE Corner, thence 750 feet SW to the South Side Center, thence 750 feet SW to the SW Corner, thence 600 feet NW, to the point of beginning.

DISCOVERY WORK ON THIS CLAIM HAS BEEN PERFORMED IN ACCORDANCE WITH THE LAWS OF THE UNITED STATES AND THE STATE OF NEVADA AND INCLUDED MAKING AND RECORDING THE MAPS AS PROVIDED IN NRS 517.040. ALL OF THE CORNERS AND MONUMENTS HEREIN DESCRIBED CONSIST OF WOOD POSTS AT LEAST 4" IN DIAMETER AND 4½' IN LENGTH SET 1 FOOT IN THE GROUND ON WHICH IS POSTED AN ALUMINIZED TAG MARKED SO AS TO DESIGNATE THE PART OF THE CLAIM ON WHICH IT IS LOCATED.

Said lode was discovered on the 13th day of July, 1974
and located on the 13th day of July, 1974

Dated this 18th day of July, 1974

RECORDED AT THE REQUEST OF Minerals Service Co.
on July 30, 1974 at 00 min. past 11 A.M. in
Book 48 of OFFICIAL RECORDS, page 574 RECORDS OF
EUREKA COUNTY, NEVADA, William A. DeLoach Recorder.
File No. 58822 Fee \$1.00

CARL L. BURLEY - Locator
P. O. Box 1941
Grand Junction, Colorado 81501

By Timothy J. Kelly
Agent

FILE NO. 58822

STATE OF COLORADO)
COUNTY OF MESA) ss.

On this 18th day of July, 1974, before me personally appeared Timothy J. Kelly to me known to be the person(s) described in and who executed the foregoing instrument, and acknowledged that he executed the same as his free act and deed.

Given under my hand and seal the day and year last above written.
My Commission expires: October 5, 1977

John D. Gordon
Notary Public

SEALED
Affixed

LOCATION CERTIFICATE

KNOW ALL MEN BY THESE PRESENTS, That CARL L. BURLEY, of Grand Junction, Colorado has located the Sue #16 lode mining claim, and by this certificate, and by right of discovery and location, claims 1500 feet, linear and horizontal measurement along the vein thereof, with all its dips, angles, and variations as allowed by law 1490 feet on said vein running NE from the center of the Discovery Monument and 10 feet running SW from the center of the Discovery Monument together with 300 feet on each side of the middle of said vein at the surface, and all veins, lodes, ledges, deposits and surface ground within the lines of said claim, situated in Unknown Mining District, County of Eureka, State of Nevada and described by metes and bounds as follows, to wit.

Beginning at the NW Corner lying 10,865 feet South and 5003 feet East from the SE Corner Section 36 Township 23, North, Range 51 East, thence 750 feet NE to the North Side Center, thence 750 feet NE to the NE Corner, thence 600 feet SE to the SE Corner, thence 750 feet SW to the South Side Center, thence 750 feet SW to the SW Corner, thence 600 feet NW, to the point of beginning.

DISCOVERY WORK ON THIS CLAIM HAS BEEN PERFORMED IN ACCORDANCE WITH THE LAWS OF THE UNITED STATES AND THE STATE OF NEVADA AND INCLUDED MAKING AND RECORDING THE MAPS AS PROVIDED IN NRS 517.040. ALL OF THE CORNERS AND MONUMENTS HEREIN DESCRIBED CONSIST OF WOOD POSTS AT LEAST 4" IN DIAMETER AND 4½' IN LENGTH SET 1 FOOT IN THE GROUND ON WHICH IS POSTED AN ALUMINIZED TAG MARKED SO AS TO DESIGNATE THE PART OF THE CLAIM ON WHICH IT IS LOCATED.

Said lode was discovered on the 13th day of July, 1974
and located on the 13th day of July, 1974

Dated this 18th day of July, 1974

RECORDED AT THE REQUEST OF Minerals Service Co.
on July 30 1974 at 00 mins. past 11 A. M. in
Book 48 of OFFICIAL RECORDS, page 575 RECORDS OF
EUREKA COUNTY, NEVADA. William A. DeFazio Recorder.
File No. 58823 Fee \$ 1.00

CARL L. BURLEY - Locator
P. O. Box 1941
Grand Junction, Colorado 81501

By

Agent

FILE NO. 58823

STATE OF COLORADO)
COUNTY OF MESA) ss.

On this 18th day of July, 1974, before me personally appeared Timothy J. Kelly to me known to be the person(s) described in and who executed the foregoing instrument, and acknowledged that he executed the same as his free act and deed.

Given under my hand and seal the day and year last above written.
My Commission expires

October 5, 1977

Notary Public

SEAL

Affixed

LOCATION CERTIFICATE

KNOW ALL MEN BY THESE PRESENTS, That CARL L. BURLEY, of Grand Junction, Colorado has located the Sue #18 lode mining claim, and by this certificate, and by right of discovery and location, claims 1500 feet, linear and horizontal measurement along the vein thereof, with all its dips, angles, and variations as allowed by law 1490 feet on said vein running SW from the center of the Discovery Monument and 10 feet running NE from the center of the Discovery Monument together with 300 feet on each side of the middle of said vein at the surface, and all veins, lodes, ledges, deposits and surface ground within the lines of said claim, situated in Unknown Mining District, County of Eureka, State of Nevada and described by metes and bounds as follows, to wit:

Beginning at the NW Corner lying 10,391 feet South and 4636 feet East from the SE Corner Section 36 Township 23, North, Range 51 East, thence 750 feet NE to the North Side Center, thence 750 feet NE to the NE Corner, thence 600 feet SE to the SE Corner, thence 750 feet SW to the South Side Center, thence 750 feet SW to the SW Corner, thence 600 feet NW, to the point of beginning.

DISCOVERY WORK ON THIS CLAIM HAS BEEN PERFORMED IN ACCORDANCE WITH THE LAWS OF THE UNITED STATES AND THE STATE OF NEVADA AND INCLUDED MAKING AND RECORDING THE MAPS AS PROVIDED IN NRS 517.040. ALL OF THE CORNERS AND MONUMENTS HEREIN DESCRIBED CONSIST OF WOOD POSTS AT LEAST 4" IN DIAMETER AND 4½' IN LENGTH SET 1 FOOT IN THE GROUND ON WHICH IS POSTED AN ALUMINIZED TAG MARKED SO AS TO DESIGNATE THE PART OF THE CLAIM ON WHICH IT IS LOCATED.

Said lode was discovered on the 14th day of July, 1974
and located on the 14th day of July, 1974
Dated this 18th day of July, 1974

RECORDED AT THE REQUEST OF Minerals Servi
on July 30 1974, at 00 min. past 11 A. M. to
Book 48 of OFFICIAL RECORDS, page 576 RECORDS OF
EUREKA COUNTY, NEVADA Timothy J. Kelly Recorder
File No. 58824 Fee \$1.00

CARL L. BURLEY - Locator
P. O. Box 1941
Grand Junction, Colorado 81501

By Timothy J. Kelly
Agent

FILE NO. 58824

STATE OF COLORADO)
COUNTY OF MESA) ss.

On this 18th day of July, 1974, before me personally appeared Timothy J. Kelly to me known to be the person(s) described in and who executed the foregoing instrument, and acknowledged that he executed the same as his free act and deed.

Given under my hand and seal the day and year last above written.
My Commission expires:

SEA

October 5, 1977

Notary Public

LOCATION CERTIFICATE

KNOW ALL MEN BY THESE PRESENTS, That CARL L. BURLEY, of Grand Junction, Colorado has located the Sue #20 lode mining claim, and by this certificate, and by right of discovery and location, claims 1500 feet, linear and horizontal measurement along the vein thereof, with all its dips, angles, and variations as allowed by law 1490 feet on said vein running SW from the center of the Discovery Monument and 10 feet running NE from the center of the Discovery Monument together with 300 feet on each side of the middle of said vein at the surface, and all veins, lodes, ledges, deposits and surface ground within the lines of said claim, situated in Unknown Mining District, County of Eureka, State of Nevada and described by metes and bounds as follows, to wit:

Beginning at the NW Corner lying 9917 feet South and 1269 feet East from the SE Corner Section 36 Township 23 North, Range 51 East, thence 750 feet NE to the North Side Center, thence 750 feet NE to the NE Corner, thence 600 feet SE to the SE Corner, thence 750 feet SW to the South Side Center, thence 750 feet SW to the SW Corner, thence 600 feet NW, to the point of beginning

DISCOVERY WORK ON THIS CLAIM HAS BEEN PERFORMED IN ACCORDANCE WITH THE LAWS OF THE UNITED STATES AND THE STATE OF NEVADA AND INCLUDED MAKING AND RECORDING THE MAPS AS PROVIDED IN NRS 517.040. ALL OF THE CORNERS AND MONUMENTS HEREBIN DESCRIBED CONSIST OF WOOD POSTS AT LEAST 4" IN DIAMETER AND 4½' IN LENGTH SET 1 FOOT IN THE GROUND ON WHICH IS POSTED AN ALUMINIZED TAG MARKED SO AS TO DESIGNATE THE PART OF THE CLAIM ON WHICH IT IS LOCATED.

Said lode was discovered on the 14th day of July, 1974 and located on the 14th day of July, 1974

Dated this 18th day of July, 1974

RECORDED AT THE REQUEST OF Minerals Service Co.
July 30, 1974, at 00 min. past 11 A. M.
48 of OFFICIAL RECORDS, page 577 RECORDS OF
 MESA COUNTY, NEVADA William A. Detaske Recorder.
 58825 Fee \$ 1.00

CARL L. BURLEY - Locator
 P. O. Box 1941
 Grand Junction, Colorado 81501

By Timothy J. Kelly
 Agent

FILE NO. 58825

STATE OF COLORADO)
 COUNTY OF MESA) ss.

On this 18th day of July, 1974, before me personally appeared Timothy J. Kelly to me known to be the person(s) described in and who executed the foregoing instrument, and acknowledged that he executed the same as his free act and deed.

Given under my hand and seal the day and year last above written.
 My Commission expires: October 5, 1977

John D. Gordon
 Notary Public

LOCATION CERTIFICATE

KNOW ALL MEN BY THESE PRESENTS, That CARL L. BURLEY, of Grand Junction, Colorado has located the Sue #22 lode mining claim, and by this certificate, and by right of discovery and location, claims 1500 feet, linear and horizontal measurement along the vein thereof, with all its dips, angles, and variations as allowed by law 1490 feet on said vein running SW from the center of the Discovery Monument and 10 feet running NE from the center of the Discovery Monument together with 300 feet on each side of the middle of said vein at the surface, and all veins, lodes, ledges, deposits and surface ground within the lines of said claim, situated in Unknown Mining District, County of Eureka, State of Nevada and described by metes and bounds as follows, to wit:

Beginning at the NW Corner lying 9443 feet South and 3902 feet East from the SE Corner Section 36 Township 23, North, Range 51 East, thence 750 feet NE to the North Side Center, thence 750 feet NE to the NE Corner, thence 600 feet SE to the SE Corner, thence 750 feet SW to the South Side Center, thence 750 feet SW to the SW Corner, thence 600 feet NW, to the point of beginning

DISCOVERY WORK ON THIS CLAIM HAS BEEN PERFORMED IN ACCORDANCE WITH THE LAWS OF THE UNITED STATES AND THE STATE OF NEVADA AND INCLUDED MAKING AND RECORDING THE MAPS AS PROVIDED IN NRS 517.040. ALL OF THE CORNERS AND MONUMENTS HEREIN DESCRIBED CONSIST OF WOOD POSTS AT LEAST 4" IN DIAMETER AND 4½' IN LENGTH SET 1 FOOT IN THE GROUND ON WHICH IS POSTED AN ALUMINIZED TAG MARKED SO AS TO DESIGNATE THE PART OF THE CLAIM ON WHICH IT IS LOCATED.

Said lode was discovered on the 14th day of July, 1974 and located on the 14th day of July, 1974

Dated this 18th day of July, 1974

RECORDED AT THE REQUEST OF Minerals Service Co. CARL L. BURLEY - Locator
July 30, 1974 at 00 min. past 11 A. M. P. O. Box 1941
48 of OFFICIAL RECORDS, page 578 RECORDS OF Grand Junction, Colorado 81501
EUREKA COUNTY, NEVADA William A. DeLoach Recorder
58826 Fee \$ 1.00 By Timothy J. Kelly
 Agent

FILE NO. 58826

STATE OF COLORADO)
 COUNTY OF MESA) ss.

On this 18th day of July, 1974, before me personally appeared Timothy J. Kelly to me known to be the person(s) described in and who executed the foregoing instrument, and acknowledged that he executed the same as his free act and deed.

Given, under my hand and seal the day and year last above written.
 My Commission expires: October 5, 1977

John D. Gordon
 Notary Public

58827
LOCATION CERTIFICATE

KNOW ALL MEN BY THESE PRESENTS, That CARL L. BURLEY, of Grand Junction, Colorado has located the Sue #24 lode mining claim, and by this certificate, and by right of discovery and location, claims 1500 feet, linear and horizontal measurement along the vein thereof, with all its dips, angles, and variations as allowed by law 1490 feet on said vein running SW from the center of the Discovery Monument and 10 feet running NE from the center of the Discovery Monument together with 300 feet on each side of the middle of said vein at the surface, and all veins, lodes, ledges, deposits and surface ground within the lines of said claim, situated in Unknown Mining District, County of Eureka, State of Nevada and described by metes and bounds as follows, to wit:

Beginning at the NW Corner lying 8969 feet South and 3535 feet East from the SE Corner Section 36 Township 23, North, Range 51 East, thence 750 feet NE to the North Side Center, thence 750 feet NE to the NE Corner, thence 600 feet SE to the SE Corner, thence 750 feet SW to the South Side Center, thence 750 feet SW to the SW Corner, thence 600 feet NW, to the point of beginning.

DISCOVERY WORK ON THIS CLAIM HAS BEEN PERFORMED IN ACCORDANCE WITH THE LAWS OF THE UNITED STATES AND THE STATE OF NEVADA AND INCLUDED MAKING AND RECORDING THE MAPS AS PROVIDED IN NRS 517.040. ALL OF THE CORNERS AND MONUMENTS HEREIN DESCRIBED CONSIST OF WOOD POSTS AT LEAST 4" IN DIAMETER AND 4½' IN LENGTH SET 1 FOOT IN THE GROUND ON WHICH IS POSTED AN ALUMINIZED TAG MARKED SO AS TO DESIGNATE THE PART OF THE CLAIM ON WHICH IT IS LOCATED.

Said lode was discovered on the 14th day of July, 1974
and located on the 14th day of July, 1974
Dated this 18th day of July, 1974

RECORDED AT THE REQUEST OF Minerals Service Co. CARL L. BURLEY - Locator
on July 30, 1974 at 00 min. past 11 A. M. P. O. Box 1941
Book 48 of OFFICIAL RECORDS, page 579 RECORDS OF Grand Junction, Colorado 81501
EUREKA COUNTY, NEVADA William A. DePaulis Recorder
58827 Fee 1.00 By Timothy J. Kelly
Agent

FILE NO. 58827

STATE OF COLORADO)
COUNTY OF MESA) ss.

On this 18th day of July, 1974, before me personally appeared Timothy J. Kelly to me known to be the person(s) described in and who executed the foregoing instrument, and acknowledged that he executed the same as his free act and deed.

Given under my hand and seal the day and year last above written.
My Commission expires: October 5, 1977

John D. Gordon
Notary Public



58828
LOCATION CERTIFICATE

KNOW ALL MEN BY THESE PRESENTS, That CARL L. BURLEY, of Grand Junction, Colorado has located the Sue #27 lode mining claim, and by this certificate, and by right of discovery and location, claims 1500 feet, linear and horizontal measurement along the vein thereof, with all its dips, angles, and variations as allowed by law 1490 feet on said vein running SW from the center of the Discovery Monument and 10 feet running NE from the center of the Discovery Monument together with 300 feet on each side of the middle of said vein at the surface, and all veins, lodes, ledges, deposits and surface ground within the lines of said claim, situated in Unknown Mining District, County of Eureka, State of Nevada and described by metes and bounds as follows, to wit:

Beginning at the NW Corner lying 7590 feet South and 4339 feet East from the SE Corner Section 36 Township 23, North, Range 51 East, thence 750 feet NE to the North Side Center, thence 750 feet NE to the NE Corner, thence 600 feet SE to the SE Corner, thence 750 feet SW to the South Side Center, thence 750 feet SW to the SW Corner, thence 600 feet NW, to the point of beginning

DISCOVERY WORK ON THIS CLAIM HAS BEEN PERFORMED IN ACCORDANCE WITH THE LAWS OF THE UNITED STATES AND THE STATE OF NEVADA AND INCLUDED MAKING AND RECORDING THE MAPS AS PROVIDED IN NRS 517.040. ALL OF THE CORNERS AND MONUMENTS HEREIN DESCRIBED CONSIST OF WOOD POSTS AT LEAST 4" IN DIAMETER AND 4½' IN LENGTH SET 1 FOOT IN THE GROUND ON WHICH IS POSTED AN ALUMINIZED TAG MARKED SO AS TO DESIGNATE THE PART OF THE CLAIM ON WHICH IT IS LOCATED.

Said lode was discovered on the 11th day of July, 1974
and located on the 11th day of July, 1974
Dated this 18th day of July, 1974

RECORDED AT THE REQUEST OF Minerals Service Co. CARL L. BURLEY - Locator
on July 30, 1974 at 00 min. past 11 A. M. P. O. Box 1941
Book 48 of OFFICIAL RECORDS, page 580 RECORDS OF Grand Junction, Colorado 81501
EUREKA COUNTY, NEVADA, William A. DePaolo Recorder
No. 58828 Fee \$1.00 By Timothy J. Kelly
Agent

FILE NO. 58828

STATE OF COLORADO)
COUNTY OF MESA) ss.

On this 18th day of July, 1974, before me personally appeared Timothy J. Kelly to me known to be the person(s) described in and who executed the foregoing instrument, and acknowledged that he executed the same as his free act and deed.

Given under my hand and seal the day and year last above written.
My Commission expires: October 5, 1977

SEAL
Affixed

John D. Goad
Notary Public

58829
LOCATION CERTIFICATE

KNOW ALL MEN BY THESE PRESENTS, That CARL L. BURLEY, of Grand Junction, Colorado has located the Sue #28 lode mining claim, and by this certificate, and by right of discovery and location, claims 1500 feet, linear and horizontal measurement along the vein thereof, with all its dips, angles, and variations as allowed by law 1490 feet on said vein running NE from the center of the Discovery Monument and 10 feet running SW from the center of the Discovery Monument together with 300 feet on each side of the middle of said vein at the surface, and all veins, lodes, ledges, deposits and surface ground within the lines of said claim, situated in Unknown Mining District, County of Eureka, State of Nevada and described by metes and bounds as follows, to wit:

Beginning at the NW Corner lying 6685 feet South and 5510 feet East from the SE Corner Section 36 Township 23, North, Range 51 East, thence 750 feet NE to the North Side Center, thence 750 feet NE to the NE Corner, thence 600 feet SE to the SE Corner, thence 750 feet SW to the South Side Center, thence 750 feet SW to the SW Corner, thence 600 feet NW, to the point of beginning.

DISCOVERY WORK ON THIS CLAIM HAS BEEN PERFORMED IN ACCORDANCE WITH THE LAWS OF THE UNITED STATES AND THE STATE OF NEVADA AND INCLUDED MAKING AND RECORDING THE MAPS AS PROVIDED IN NRS 517.040. ALL OF THE CORNERS AND MONUMENTS HEREIN DESCRIBED CONSIST OF WOOD POSTS AT LEAST 4" IN DIAMETER AND 4½' IN LENGTH SET 1 FOOT IN THE GROUND ON WHICH IS POSTED AN ALUMINIZED TAG MARKED SO AS TO DESIGNATE THE PART OF THE CLAIM ON WHICH IT IS LOCATED.

Said lode was discovered on the 11th day of July, 1974
and located on the 11th day of July, 1974
Dated this 18th day of July, 1974

RECORDED AT THE REQUEST OF Minerals Service Co. CARL L. BURLEY - Locator
on July 30 1974 at 00 min. past 11 A. M. P. O. Box 1941
Book 48 of OFFICIAL RECORDS, page 581 Grand Junction, Colorado 81501
EUREKA COUNTY, NEVADA. William C. DePaulis Recorder.
58829 Fee 1.00 By Timothy J. Kelly
FILE NO. 58829 Agent

STATE OF COLORADO)
COUNTY OF MESA) ss.

On this 18th day of July, 1974, before me personally appeared Timothy J. Kelly to me known to be the person(s) described in and who executed the foregoing instrument, and acknowledged that he executed the same as his free act and deed.

Given under my hand and seal the day and year last above written.
My Commission expires: October 5, 1977

SEAL
Affirmed

John D. Gordon
Notary Public

58830
LOCATION CERTIFICATE

KNOW ALL MEN BY THESE PRESENTS, That CARL L. BURLEY, of Grand Junction, Colorado has located the Sue #29 lode mining claim, and by this certificate, and by right of discovery and location, claims 1500 feet, linear and horizontal measurement along the vein thereof, with all its dips, angles, and variations as allowed by law 1490 feet on said vein running SW from the center of the Discovery Monument and 10 feet running NE from the center of the Discovery Monument together with 300 feet on each side of the middle of said vein at the surface, and all veins, lodes, ledges, deposits and surface ground within the lines of said claim, situated in Unknown Mining District, County of Eureka, State of Nevada and described by metes and bounds as follows, to wit:

Beginning at the NW Corner lying 8064 feet South and 4706 feet East from the SE Corner Section 36 Township 23, North, Range 51 East, thence 750 feet NE to the North Side Center, thence 750 feet NE to the NE Corner, thence 600 feet SE to the SE Corner, thence 750 feet SW to the South Side Center, thence 750 feet SW to the SW Corner, thence 600 feet NW, to the point of beginning

DISCOVERY WORK ON THIS CLAIM HAS BEEN PERFORMED IN ACCORDANCE WITH THE LAWS OF THE UNITED STATES AND THE STATE OF NEVADA AND INCLUDED MAKING AND RECORDING THE MAPS AS PROVIDED IN NRS 517.040. ALL OF THE CORNERS AND MONUMENTS HEREIN DESCRIBED CONSIST OF WOOD POSTS AT LEAST 4" IN DIAMETER AND 4½' IN LENGTH SET 1 FOOT IN THE GROUND ON WHICH IS POSTED AN ALUMINIZED TAG MARKED SO AS TO DESIGNATE THE PART OF THE CLAIM ON WHICH IT IS LOCATED.

Said lode was discovered on the 11th day of July, 1974
and located on the 11th day of July, 1974
Dated this 18th day of July, 1974

RECORDED AT THE REQUEST OF Minerals Service Co.
on July 30, 74 at 00 min. past 11 A. M.
Book 48 of OFFICIAL RECORDS, page 582 RECORDS OF
EUREKA COUNTY, NEVADA William A. DePach Recorder.
58830 Fee \$1.00

CARL L. BURLEY - Locator
P. O. Box 1941
Grand Junction, Colorado 81501

By Timothy J. Kelly
Agent

FILE NO. 58830

STATE OF COLORADO)
COUNTY OF MESA) ss.

On this 18th day of July, 1974, before me personally appeared Timothy J. Kelly to me known to be the person(s) described in and who executed the foregoing instrument, and acknowledged that he executed the same as his free act and deed.

Given under my hand and seal the day and year last above written.
My Commission expires: October 5, 1977



John D. Gada
Notary Public

LOCATION CERTIFICATE

KNOW ALL MEN BY THESE PRESENTS, That CARL L. BURLEY, of Grand Junction, Colorado has located the Sue #30 lode mining claim, and by this certificate, and by right of discovery and location, claims 1500 feet, linear and horizontal measurement along the vein thereof, with all its dips, angles, and variations as allowed by law 1490 feet on said vein running NE from the center of the Discovery Monument and 10 feet running SW from the center of the Discovery Monument together with 300 feet on each side of the middle of said vein at the surface, and all veins, lodes, ledges, deposits and surface ground within the lines of said claim, situated in Unknown Mining District, County of Eureka, State of Nevada and described by metes and bounds as follows, to wit:

Beginning at the NW Corner lying 7159 feet South and 5877 feet East from the SE Corner Section 36 Township 23, North, Range 51 East, thence 750 feet, NE to the North Side Center, thence 750 feet NE to the NE Corner, thence 600 feet SE to the SE Corner, thence 750 feet SW to the South Side Center, thence 750 feet SW to the SW Corner, thence 600 feet NW, to the point of beginning.

DISCOVERY WORK ON THIS CLAIM HAS BEEN PERFORMED IN ACCORDANCE WITH THE LAWS OF THE UNITED STATES AND THE STATE OF NEVADA AND INCLUDED MAKING AND RECORDING THE MAPS AS PROVIDED IN NRS 517.040. ALL OF THE CORNERS AND MONUMENTS HEREIN DESCRIBED CONSIST OF WOOD POSTS AT LEAST 4" IN DIAMETER AND 4½' IN LENGTH SET 1 FOOT IN THE GROUND ON WHICH IS POSTED AN ALUMINIZED TAG MARKED SO AS TO DESIGNATE THE PART OF THE CLAIM ON WHICH IT IS LOCATED.

Said lode was discovered on the 11th day of July, 1974

and located on the 11th day of July, 1974

Dated this 18th day of July, 1974

RECORDED AT THE REQUEST OF Minerals Service Co. CARL L. BURLEY - Locator
on July 30, 1974, at 00 min. past 11 A. M. P. O. Box 1941
Sec. 48 of OFFICIAL RECORDS, page 583 RECORDS OF Grand Junction, Colorado 81501

EUREKA COUNTY, NEVADA William A. DePasqua Recorder

File No. 58831

Fee \$ 1.00

By Timothy J. Kelly
Agent

FILE NO. 58831

STATE OF COLORADO)
COUNTY OF MESA) ss.

On this 18th day of July, 1974, before me personally appeared Timothy J. Kelly to me known to be the person(s) described in and who executed the foregoing instrument, and acknowledged that he executed the same as his free act and deed.

Given under my hand and seal the day and year last above written.
My Commission expires: October 5, 1977

SEAL
Affixed

John D. Gordon
Notary Public

58832
LOCATION CERTIFICATE

KNOW ALL MEN BY THESE PRESENTS, That CARL L. BURLEY, of Grand Junction, Colorado has located the Sue #31 lode mining claim, and by this certificate, and by right of discovery and location, claims 1500 feet, linear and horizontal measurement along the vein thereof, with all its dips, angles, and variations as allowed by law 1490 feet on said vein running SW from the center of the Discovery Monument and 10 feet running NE from the center of the Discovery Monument together with 300 feet on each side of the middle of said vein at the surface, and all veins, lodes, ledges, deposits and surface ground within the lines of said claim, situated in Unknown Mining District, County of Eureka, State of Nevada and described by metes and bounds as follows, to wit:

Beginning at the NW Corner lying 8538 feet South and 5073 feet East from the SE Corner Section 36 Township 23 North, Range 51 East, thence 750 feet NE to the North Side Center, thence 750 feet NE to the NE Corner, thence 600 feet SE to the SE Corner, thence 750 feet SW to the South Side Center, thence 750 feet SW to the SW Corner, thence 600 feet NW, to the point of beginning

DISCOVERY WORK ON THIS CLAIM HAS BEEN PERFORMED IN ACCORDANCE WITH THE LAWS OF THE UNITED STATES AND THE STATE OF NEVADA AND INCLUDED MAKING AND RECORDING THE MAPS AS PROVIDED IN NRS 517.040. ALL OF THE CORNERS AND MONUMENTS HEREIN DESCRIBED CONSIST OF WOOD POSTS AT LEAST 4" IN DIAMETER AND 4½' IN LENGTH SET 1 FOOT IN THE GROUND ON WHICH IS POSTED AN ALUMINIZED TAG MARKED SO AS TO DESIGNATE THE PART OF THE CLAIM ON WHICH IT IS LOCATED.

Said lode was discovered on the 11th day of July, 1974
and located on the 11th day of July, 1974
Dated this 18th day of July, 1974

RECORDED AT THE REQUEST OF Minerals Service Co. CARL L. BURLEY - Locator
on July 30, 1974 at 00 min. past 11 A. M. in P. O. Box 1941
Book 48 of OFFICIAL RECORDS, page 584 RECORDS OF Grand Junction, Colorado 81501
EUREKA COUNTY, NEVADA Timothy J. Kelly Recorder
FILE NO. 58832 Fee \$ 1.00 By Timothy J. Kelly
Agent

STATE OF COLORADO)
COUNTY OF MESA) ss.

On this 18th day of July, 1974, before me personally appeared Timothy J. Kelly to me known to be the person(s) described in and who executed the foregoing instrument, and acknowledged that he executed the same as his free act and deed.

Given under my hand and seal the day and year last above written.
My Commission expires:

October 5, 1977

John D. Gado
Notary Public

LOCATION CERTIFICATE

KNOW ALL MEN BY THESE PRESENTS, That CARL L. BURLEY, of Grand Junction, Colorado has located the Sue #32 lode mining claim, and by this certificate, and by right of discovery and location, claims 1500 feet, linear and horizontal measurement along the vein thereof, with all its dips, angles, and variations as allowed by law 1490 feet on said vein running NE from the center of the Discovery Monument and 10 feet running SW from the center of the Discovery Monument together with 300 feet on each side of the middle of said vein at the surface, and all veins, lodes, ledges, deposits and surface ground within the lines of said claim, situated in Unknown Mining District, County of Eureka, State of Nevada and described by metes and bounds as follows, to wit:

Beginning at the NW Corner lying 7633 feet South and 6244 feet East from the SE Corner Section 36 Township 23 North, Range 51 East, thence 750 feet NE to the North Side Center, thence 750 feet NE to the NE Corner, thence 600 feet SE to the SE Corner, thence 750 feet SW to the South Side Center, thence 750 feet SW to the SW Corner, thence 600 feet NW, to the point of beginning.

DISCOVERY WORK ON THIS CLAIM HAS BEEN PERFORMED IN ACCORDANCE WITH THE LAWS OF THE UNITED STATES AND THE STATE OF NEVADA AND INCLUDED MAKING AND RECORDING THE MAPS AS PROVIDED IN NRS 517.040. ALL OF THE CORNERS AND MONUMENTS HEREIN DESCRIBED CONSIST OF WOOD POSTS AT LEAST 4" IN DIAMETER AND 4½' IN LENGTH SET 1 FOOT IN THE GROUND ON WHICH IS POSTED AN ALUMINIZED TAG MARKED SO AS TO DESIGNATE THE PART OF THE CLAIM ON WHICH IT IS LOCATED.

Said lode was discovered on the 11th day of July, 1974 and located on the 11th day of July, 1974

Dated this 18th day of July, 1974

RECORDED AT THE REQUEST OF Minerals Service Co. CARL L. BURLEY - Locator
on July 30, 1974, at 00 min. past 11 A. M. in P. O. Box 1941
Book 48 of OFFICIAL RECORDS, page 585 RECORDS OF Grand Junction, Colorado 81501
MINERALS COUNTY, NEVADA William A. DePasche Recorder
58833 Fee \$ 1.00 By Timothy J. Kelly
Agent

FILE NO. 58833

STATE OF COLORADO)
COUNTY OF MESA) ss.

On this 18th day of July, 1974, before me personally appeared Timothy J. Kelly to me known to be the person(s) described in and who executed the foregoing instrument, and acknowledged that he executed the same as his free act and deed.

Given under my hand and seal the day and year last above written.
My Commission expires October 5, 1977



John L. Gordon
Notary Public

LOCATION CERTIFICATE

KNOW ALL MEN BY THESE PRESENTS, That CARL L. BURLEY, of Grand Junction, Colorado has located the Sue #33 lode mining claim, and by this certificate, and by right of discovery and location, claims 1500 feet, linear and horizontal measurement along the vein thereof, with all its dips, angles, and variations as allowed by law 1490 feet on said vein running SW from the center of the Discovery Monument and 10 feet running NE from the center of the Discovery Monument together with 300 feet on each side of the middle of said vein at the surface, and all veins, lodes, ledges, deposits and surface ground within the lines of said claim, situated in Unknown Mining District, County of Eureka, State of Nevada and described by metes and bounds as follows, to wit:

Beginning at the NW Corner lying 9012 feet South and 5440 feet East from the SE Corner Section 36 Township 23 North, Range 51 East, thence 750 feet NE to the North Side Center, thence 750 feet NE to the NE Corner, thence 600 feet SE to the SE Corner, thence 750 feet SW to the South Side Center, thence 750 feet SW to the SW Corner, thence 600 feet NW, to the point of beginning

DISCOVERY WORK ON THIS CLAIM HAS BEEN PERFORMED IN ACCORDANCE WITH THE LAWS OF THE UNITED STATES AND THE STATE OF NEVADA AND INCLUDED MAKING AND RECORDING THE MAPS AS PROVIDED IN NRS 517.040. ALL OF THE CORNERS AND MONUMENTS HEREIN DESCRIBED CONSIST OF WOOD POSTS AT LEAST 4" IN DIAMETER AND 4½' IN LENGTH SET 1 FOOT IN THE GROUND ON WHICH IS POSTED AN ALUMINIZED TAG MARKED SO AS TO DESIGNATE THE PART OF THE CLAIM ON WHICH IT IS LOCATED.

Said lode was discovered on the 11th day of July, 1974 and located on the 11th day of July, 1974

Dated this 18th day of July, 1974

RECORDED AT THE REQUEST OF Minerals Service Co.
on July 30, 1974 at 00 min. past 11 A.M.
Book 48 of OFFICIAL RECORDS, page 586 RECORDS OF
EUREKA COUNTY, NEVADA, Heller A. DeParker Recorder
File No. 58834 Fee \$ 1.00

CARL L. BURLEY - Locator
P. O. Box 1941
Grand Junction, Colorado 81501

By Timothy J. Kelly
Agent

FILE NO. 58834

STATE OF COLORADO)
COUNTY OF MESA) ss.

On this 18th day of July, 1974, before me personally appeared Timothy J. Kelly to me known to be the person(s) described in and who executed the foregoing instrument, and acknowledged that he executed the same as his free act and deed.

Given under my hand and seal the day and year last above written.
My Commission expires October 5, 1977



John D. Gordon
Notary Public

LOCATION CERTIFICATE

KNOW ALL MEN BY THESE PRESENTS, That CARL L. BURLEY, of Grand Junction, Colorado has located the Sue #34 lode mining claim, and by this certificate, and by right of discovery and location, claims 1500 feet, linear and horizontal measurement along the vein thereof, with all its dips, angles, and variations as allowed by law 1490 feet on said vein running NE from the center of the Discovery Monument and 10 feet running SW from the center of the Discovery Monument together with 300 feet on each side of the middle of said vein at the surface, and all veins, lodes, ledges, deposits and surface ground within the lines of said claim, situated in Unknown Mining District, County of Eureka, State of Nevada and described by metes and bounds as follows, to wit:

Beginning at the NW Corner lying 8107 feet South and 6611 feet East from the SE Corner Section 36 Township 23 North, Range 51 East, thence 750 feet NE to the North Side Center, thence 750 feet NE to the NE Corner, thence 600 feet SE to the SE Corner, thence 750 feet SW to the South Side Center, thence 750 feet SW to the SW Corner, thence 600 feet NW to the point of beginning.

DISCOVERY WORK ON THIS CLAIM HAS BEEN PERFORMED IN ACCORDANCE WITH THE LAWS OF THE UNITED STATES AND THE STATE OF NEVADA AND INCLUDED MAKING AND RECORDING THE MAPS AS PROVIDED IN NRS 517.040. ALL OF THE CORNERS AND MONUMENTS HEREIN DESCRIBED CONSIST OF WOOD POSTS AT LEAST 4" IN DIAMETER AND 4½' IN LENGTH SET 1 FOOT IN THE GROUND ON WHICH IS POSTED AN ALUMINIZED TAG MARKED SO AS TO DESIGNATE THE PART OF THE CLAIM ON WHICH IT IS LOCATED.

Said lode was discovered on the 11th day of July, 1974 and located on the 11th day of July, 1974

Dated this 18th day of July, 1974

RECORDED AT THE REQUEST OF Minerals Service Co.
on July 30, 1974, at 00 min. past 11 A. M.
Book 48 of OFFICIAL RECORDS, page 587 RECORDS OF
EUREKA COUNTY, NEVADA. William A. DeTasche Recorder.
Fee 1.00

CARL L. BURLEY - Locator
P. O. Box 1941
Grand Junction, Colorado 81501

By Timothy J. Kelly
Agent

FILE NO. 58835

STATE OF COLORADO)
COUNTY OF MESA) ss.

On this 18th day of July, 1974, before me personally appeared Timothy J. Kelly to me known to be the person(s) described in and who executed the foregoing instrument, and acknowledged that he executed the same as his free act and deed.

Given under my hand and seal the day and year last above written.
My Commission expires October 5, 1977

SEAL

Affixed

John D. Gahan
Notary Public

LOCATION CERTIFICATE

KNOW ALL MEN BY THESE PRESENTS, That CARL L. BURLEY, of Grand Junction, Colorado has located the Sue #35 lode mining claim, and by this certificate, and by right of discovery and location, claims 1500 feet, linear and horizontal measurement along the vein thereof, with all its dips, angles, and variations as allowed by law 1490 feet on said vein running SW from the center of the Discovery Monument and 10 feet running NE from the center of the Discovery Monument together with 300 feet on each side of the middle of said vein at the surface, and all veins, lodes, ledges, deposits and surface ground within the lines of said claim, situated in Unknown Mining District, County of Eureka, State of Nevada and described by metes and bounds as follows, to wit:

Beginning at the NW Corner lying 9486 feet South and 5807 feet East from the SE Corner Section 36 Township 23, North, Range 51 East, thence 750 feet NE to the North Side Center, thence 750 feet NE to the NE Corner, thence 600 feet SE to the SE Corner, thence 750 feet SW to the South Side Center, thence 750 feet SW to the SW Corner, thence 600 feet NW, to the point of beginning

DISCOVERY WORK ON THIS CLAIM HAS BEEN PERFORMED IN ACCORDANCE WITH THE LAWS OF THE UNITED STATES AND THE STATE OF NEVADA AND INCLUDED MAKING AND RECORDING THE MAPS AS PROVIDED IN NRS 517.040. ALL OF THE CORNERS AND MONUMENTS HEREIN DESCRIBED CONSIST OF WOOD POSTS AT LEAST 4" IN DIAMETER AND 4 1/2' IN LENGTH SET 1 FOOT IN THE GROUND ON WHICH IS POSTED AN ALUMINIZED TAG MARKED SO AS TO DESIGNATE THE PART OF THE CLAIM ON WHICH IT IS LOCATED.

Said lode was discovered on the 11th day of July, 1974

and located on the 11th day of July, 1974

Dated this 18th day of July, 1974

RECORDED AT THE REQUEST OF Minerals Service Co. CARL L. BURLEY - Locator
July 30, 1974 at 00 min. past 11 A. M. P. O. Box 1941
48 of OFFICIAL RECORDS, page 588 RECORDS OF Grand Junction, Colorado 81501
EUREKA COUNTY, NEVADA William A. DePask Recorder.
58836 Fee 1.00 By Timothy J. Kelly
 Agent

FILE NO. 58836

STATE OF COLORADO)
 COUNTY OF MESA) ss.

On this 18th day of July, 1974, before me personally appeared Timothy J. Kelly to me known to be the person(s) described in and who executed the foregoing instrument, and acknowledged that he executed the same as his free act and deed.

Given under my hand and seal the day and year last above written.
 My Commission expires: October 5, 1977

John D. Gaden
 Notary Public

SEAL
 Affixed

LOCATION CERTIFICATE

KNOW ALL MEN BY THESE PRESENTS, That CARL L. BURLEY, of Grand Junction, Colorado has located the Sue #36 lode mining claim, and by this certificate, and by right of discovery and location, claims 1500 feet, linear and horizontal measurement along the vein thereof, with all its dips, angles, and variations as allowed by law 1490 feet on said vein running NE from the center of the Discovery Monument and 10 feet running SW from the center of the Discovery Monument together with 300 feet on each side of the middle of said vein at the surface, and all veins, lodes, ledges, deposits and surface ground within the lines of said claim, situated in Unknown Mining District, County of Eureka, State of Nevada and described by metes and bounds as follows, to wit:

Beginning at the NW Corner lying 8581 feet South and 6978 feet East from the SE Corner Section 36 Township 23, North, Range 51 East, thence 750 feet NE to the North Side Center, thence 750 feet NE to the NE Corner, thence 600 feet SE to the SE Corner, thence 750 feet SW to the South Side Center, thence 750 feet SW to the SW Corner, thence 600 feet NW, to the point of beginning.

DISCOVERY WORK ON THIS CLAIM HAS BEEN PERFORMED IN ACCORDANCE WITH THE LAWS OF THE UNITED STATES AND THE STATE OF NEVADA AND INCLUDED MAKING AND RECORDING THE MAPS AS PROVIDED IN NRS 517.040. ALL OF THE CORNERS AND MONUMENTS HEREIN DESCRIBED CONSIST OF WOOD POSTS AT LEAST 4" IN DIAMETER AND 4½' IN LENGTH SET 1 FOOT IN THE GROUND ON WHICH IS POSTED AN ALUMINIZED TAG MARKED SO AS TO DESIGNATE THE PART OF THE CLAIM ON WHICH IT IS LOCATED.

Said lode was discovered on the 11th day of July, 1974
and located on the 11th day of July, 1974
Dated this 18th day of July, 1974

RECORDED AT THE REQUEST OF Minerals Service Co.
July 30 1974, at 00 min. post 11 A. M.
Book 48 of OFFICIAL RECORDS, page 589 RECORDS OF
EUREKA COUNTY, NEVADA Hellen A. Betas Recorder
File No. 58837 Fee 1.00

CARL L. BURLEY - Locator
P. O. Box 1941
Grand Junction, Colorado 81501

By Timothy J. Kelly
Agent

FILE NO. 58837

STATE OF COLORADO)
COUNTY OF MESA) ss.

On this 18th day of July, 1974, before me personally appeared Timothy J. Kelly to me known to be the person(s) described in and who executed the foregoing instrument, and acknowledged that he executed the same as his free act and deed.

Given under my hand and seal the day and year last above written.
My Commission expires: October 5, 1977

John D. Gaden
Notary Public

LOCATION CERTIFICATE

KNOW ALL MEN BY THESE PRESENTS, That CARL L. BURLEY, of Grand Junction, Colorado has located the Sue #37 lode mining claim, and by this certificate, and by right of discovery and location, claims 1500 feet, linear and horizontal measurement along the vein thereof, with all its dips, angles, and variations as allowed by law 1490 feet on said vein running SW from the center of the Discovery Monument and 10 feet running NE from the center of the Discovery Monument together with 300 feet on each side of the middle of said vein at the surface, and all veins, lodes, ledges, deposits and surface ground within the lines of said claim, situated in Unknown Mining District, County of Eureka, State of Nevada and described by metes and bounds as follows, to wit:

Beginning at the NW Corner lying 9960 feet South and 6174 feet East from the SE Corner Section 36 Township 23, North, Range 51 East, thence 750 feet NE to the North Side Center, thence 750 feet NE to the NE Corner, thence 600 feet SE to the SE Corner, thence 750 feet SW to the South Side Center, thence 750 feet SW to the SW Corner, thence 600 feet NW, to the point of beginning

DISCOVERY WORK ON THIS CLAIM HAS BEEN PERFORMED IN ACCORDANCE WITH THE LAWS OF THE UNITED STATES AND THE STATE OF NEVADA AND INCLUDED MAKING AND RECORDING THE MAPS AS PROVIDED IN NRS 517.040. ALL OF THE CORNERS AND MONUMENTS HEREIN DESCRIBED CONSIST OF WOOD POSTS AT LEAST 4" IN DIAMETER AND 4½' IN LENGTH SET 1 FOOT IN THE GROUND ON WHICH IS POSTED AN ALUMINIZED TAG MARKED SO AS TO DESIGNATE THE PART OF THE CLAIM ON WHICH IT IS LOCATED.

Said lode was discovered on the 11th day of July, 1974
and located on the 11th day of July, 1974

Dated this 18th day of July, 1974


RECORDED AT THE REQUEST OF Minerals Service Co. CARL L. BURLEY - Locator
on July 30 1974 at 00 min. past 11 A. M. P. O. Box 1941
Book 48 of OFFICIAL RECORDS, page 590 RECORDS OF Grand Junction, Colorado 81501
EUREKA COUNTY, NEVADA William A. DePaolo Recorder
FILE NO. 58838 Fee \$ 1.00 By Timothy J. Kelly
Agent

FILE NO. 58838

STATE OF COLORADO)
COUNTY OF MESA) ss.

On this 18th day of July, 1974, before me personally appeared Timothy J. Kelly to me known to be the person(s) described in and who executed the foregoing instrument, and acknowledged that he executed the same as his free act and deed.

Given under my hand and seal the day and year last above written.
My Commission expires: October 5, 1977



John D. Gordon
Notary Public

LOCATION CERTIFICATE

KNOW ALL MEN BY THESE PRESENTS, That CARL L. BURLEY, of Grand Junction, Colorado has located the Sue #38 lode mining claim, and by this certificate, and by right of discovery and location, claims 1500 feet, linear and horizontal measurement along the vein thereof, with all its dips, angles, and variations as allowed by law 1490 feet on said vein running NE from the center of the Discovery Monument and 10 feet running SW from the center of the Discovery Monument together with 300 feet on each side of the middle of said vein at the surface, and all veins, lodes, ledges, deposits and surface ground within the lines of said claim, situated in Unknown Mining District, County of Eureka, State of Nevada and described by metes and bounds as follows, to wit:

Beginning at the NW Corner lying 9055 feet South and 7345 feet East from the SE Corner Section 36 Township 23 North, Range 51 East, thence 750 feet NE to the North Side Center, thence 750 feet NE to the NE Corner, thence 600 feet SE to the SE Corner, thence 750 feet SW to the South Side Center, thence 750 feet SW to the SW Corner, thence 600 feet NW to the point of beginning

DISCOVERY WORK ON THIS CLAIM HAS BEEN PERFORMED IN ACCORDANCE WITH THE LAWS OF THE UNITED STATES AND THE STATE OF NEVADA AND INCLUDED MAKING AND RECORDING THE MAPS AS PROVIDED IN NRS 517.040. ALL OF THE CORNERS AND MONUMENTS HEREIN DESCRIBED CONSIST OF WOOD POSTS AT LEAST 4" IN DIAMETER AND 4½' IN LENGTH SET 1 FOOT IN THE GROUND ON WHICH IS POSTED AN ALUMINIZED TAG MARKED SO AS TO DESIGNATE THE PART OF THE CLAIM ON WHICH IT IS LOCATED.

Said lode was discovered on the 11th day of July, 1974
and located on the 11th day of July, 1974

Dated this 18th day of July, 1974

RECORDED AT THE REQUEST OF Minerals Service Co. CARL L. BURLEY - Locator
on July 30, 1974, at 00 min. past 11 A. M. P. O. Box 1941
Book 48 of OFFICIAL RECORDS, page 591 RECORDS OF Grand Junction, Colorado 81501
EUREKA COUNTY, NEVADA William A. DeLoach Recorder
File No. 58839 Fee 1.00

FILE NO. 58839

By Timothy J. Kelly
Agent

STATE OF COLORADO)
COUNTY OF MESA) ss.

On this 18th day of July, 1974, before me personally appeared Timothy J. Kelly to me known to be the person(s) described in and who executed the foregoing instrument, and acknowledged that he executed the same as his free act and deed.

Given under my hand and seal the day and year last above written.
My Commission expires: October 5, 1977

John D. Golan
Notary Public

58840
LOCATION CERTIFICATE

KNOW ALL MEN BY THESE PRESENTS, That CARL L. BURLEY, of Grand Junction, Colorado has located the Sue #39 lode mining claim, and by this certificate, and by right of discovery and location, claims 1500 feet, linear and horizontal measurement along the vein thereof, with all its dips, angles, and variations as allowed by law 1490 feet on said vein running SW from the center of the Discovery Monument and 10 feet running NE from the center of the Discovery Monument together with 300 feet on each side of the middle of said vein at the surface, and all veins, lodes, ledges, deposits and surface ground within the lines of said claim, situated in Unknown Mining District, County of Eureka, State of Nevada and described by metes and bounds as follows, to wit:

Beginning at the NW Corner lying 10,434 feet South and 6541 feet East from the SE Corner Section 36 Township 23, North, Range 51 East, thence 750 feet NE to the North Side Center, thence 750 feet NE to the NE Corner, thence 600 feet SE to the SE Corner, thence 750 feet SW to the South Side Center, thence 750 feet SW to the SW Corner, thence 600 feet NW, to the point of beginning

DISCOVERY WORK ON THIS CLAIM HAS BEEN PERFORMED IN ACCORDANCE WITH THE LAWS OF THE UNITED STATES AND THE STATE OF NEVADA AND INCLUDED MAKING AND RECORDING THE MAPS AS PROVIDED IN NRS 517.040. ALL OF THE CORNERS AND MONUMENTS HEREIN DESCRIBED CONSIST OF WOOD POSTS AT LEAST 4" IN DIAMETER AND $4\frac{1}{2}$ ' IN LENGTH SET 1 FOOT IN THE GROUND ON WHICH IS POSTED AN ALUMINIZED TAG MARKED SO AS TO DESIGNATE THE PART OF THE CLAIM ON WHICH IT IS LOCATED.

Said lode was discovered on the 11th day of July, 1974
and located on the 11th day of July, 1974

Dated this 18th day of July, 1974

RECORDED AT THE REQUEST OF Minerals Service Co.
July 30, 1974 at 00 min. past 11 A. M.
Book 48 of OFFICIAL RECORDS, page 592 RECORDS OF
EUREKA COUNTY, NEVADA Hollis A. DeLoach Recorder
58840 Fee \$ 1.00

CARL L. BURLEY - Locator
P. O. Box 1941
Grand Junction, Colorado 81501

By Timothy J. Kelly
Agent

FILE NO. 58840

STATE OF COLORADO)
COUNTY OF MESA) ss.

On this 18th day of July, 1974, before me personally appeared Timothy J. Kelly to me known to be the person(s) described in and who executed the foregoing instrument, and acknowledged that he executed the same as his free act and deed.

Given under my hand and seal the day and year last above written.
My Commission expires: October 5, 1974

John D. Golen
Notary Public

LOCATION CERTIFICATE

KNOW ALL MEN BY THESE PRESENTS, That CARL L. BURLEY, of Grand Junction, Colorado has located the Sue #40 lode mining claim, and by this certificate, and by right of discovery and location, claims 1500 feet, linear and horizontal measurement along the vein thereof, with all its dips, angles, and variations as allowed by law 1490 feet on said vein running NE from the center of the Discovery Monument and 10 feet running SW from the center of the Discovery Monument together with 300 feet on each side of the middle of said vein at the surface, and all veins, lodes, ledges, deposits and surface ground within the lines of said claim, situated in Unknown Mining District, County of Eureka, State of Nevada and described by metes and bounds as follows, to wit:

Beginning at the NW Corner lying 9529 feet South and 7712 feet East from the SE Corner Section 36 Township 23, North, Range 51 East, thence 750 feet NE to the North Side Center, thence 750 feet NE to the NE Corner, thence 600 feet SE to the SE Corner, thence 750 feet SW to the South Side Center, thence 750 feet SW to the SW Corner, thence 600 feet NW, to the point of beginning

DISCOVERY WORK ON THIS CLAIM HAS BEEN PERFORMED IN ACCORDANCE WITH THE LAWS OF THE UNITED STATES AND THE STATE OF NEVADA AND INCLUDED MAKING AND RECORDING THE MAPS AS PROVIDED IN NRS 517.040. ALL OF THE CORNERS AND MONUMENTS HEREIN DESCRIBED CONSIST OF WOOD POSTS AT LEAST 4" IN DIAMETER AND 4½' IN LENGTH SET 1 FOOT IN THE GROUND ON WHICH IS POSTED AN ALUMINIZED TAG MARKED SO AS TO DESIGNATE THE PART OF THE CLAIM ON WHICH IT IS LOCATED.

Said lode was discovered on the 11th day of July, 1974 and located on the 11th day of July, 1974


Dated this 18th day of July, 1974

RECORDED AT THE REQUEST OF Minerals Service Co. CARL L. BURLEY - Locator
July 30 1974 at 00 min. past 11 A. M. P. O. Box 1941
48 of OFFICIAL RECORDS, page 593 RECORDS OF Grand Junction, Colorado 81501
58841 Eureka County, Nevada William A. DePasio Recorder
58841 Fee 1.00
 By Timothy J. Kelly
 Agent

STATE OF COLORADO)
 COUNTY OF MESA) ss.

On this 18th day of July, 1974, before me personally appeared Timothy J. Kelly to me known to be the person(s) described in and who executed the foregoing instrument, and acknowledged that he executed the same as his free act and deed.

Given under my hand and seal the day and year last above written.
 My Commission expires: October 5, 1977



John D. Gordon
 Notary Public

LOCATION CERTIFICATE

KNOW ALL MEN BY THESE PRESENTS, That CARL L. BURLEY, of Grand Junction, Colorado has located the Sue #41 lode mining claim, and by this certificate, and by right of discovery and location, claims 1500 feet, linear and horizontal measurement along the vein thereof, with all its dips, angles, and variations as allowed by law 1490 feet on said vein running SW from the center of the Discovery Monument and 10 feet running NE from the center of the Discovery Monument together with 300 feet on each side of the middle of said vein at the surface, and all veins, lodes, ledges, deposits and surface ground within the lines of said claim, situated in Unknown Mining District, County of Eureka, State of Nevada and described by metes and bounds as follows, to wit:

Beginning at the NW Corner lying 10,908 feet South and 6908 feet East from the SE Corner Section 36 Township 23, North, Range 51 East, thence 750 feet NE to the North Side Center, thence 750 feet NE to the NE Corner, thence 600 feet SE to the SE Corner, thence 750 feet SW to the South Side Center, thence 750 feet SW to the SW Corner, thence 600 feet NW, to the point of beginning.

DISCOVERY WORK ON THIS CLAIM HAS BEEN PERFORMED IN ACCORDANCE WITH THE LAWS OF THE UNITED STATES AND THE STATE OF NEVADA AND INCLUDED MAKING AND RECORDING THE MAPS AS PROVIDED IN NRS 517.040. ALL OF THE CORNERS AND MONUMENTS HEREIN DESCRIBED CONSIST OF WOOD POSTS AT LEAST 4" IN DIAMETER AND 4½' IN LENGTH SET 1 FOOT IN THE GROUND ON WHICH IS POSTED AN ALUMINIZED TAG MARKED SO AS TO DESIGNATE THE PART OF THE CLAIM ON WHICH IT IS LOCATED.

Said lode was discovered on the 11th day of July, 1974

and located on the 11th day of July, 1974

Dated this 18th day of July, 1974

RECORDED AT THE REQUEST OF Minerals Service Co.

on July 30, 1974, at 00 mins. past 11 A. M.

Book 48 of OFFICIAL RECORDS, page 594

EUREKA COUNTY, NEVADA, William G. DeLoach Recorder.

58842

Fee \$ 1.00

CARL L. BURLEY - Locator

P. O. Box 1941

Grand Junction, Colorado 81501

By Timothy J. Kelly
Agent

FILE NO. 58842

STATE OF COLORADO)
COUNTY OF MESA) ss.

On this 18th day of July, 1974, before me personally appeared Timothy J. Kelly to me known to be the person(s) described in and who executed the foregoing instrument, and acknowledged that he executed the same as his free act and deed.

Given under my hand and seal the day and year last above written.
My Commission expires: October 5, 1977

John D. Gordon
Notary Public

SEAL
Affixed

58843
LOCATION CERTIFICATE

KNOW ALL MEN BY THESE PRESENTS, That CARL L. BURLEY, of Grand Junction, Colorado has located the Sue #42 lode mining claim, and by this certificate, and by right of discovery and location, claims 1500 feet, linear and horizontal measurement along the vein thereof, with all its dips, angles, and variations as allowed by law 1490 feet on said vein running NE from the center of the Discovery Monument and 10 feet running SW from the center of the Discovery Monument together with 300 feet on each side of the middle of said vein at the surface, and all veins, lodes, ledges, deposits and surface ground within the lines of said claim, situated in Unknown Mining District, County of Eureka, State of Nevada and described by metes and bounds as follows, to wit:

Beginning at the NW Corner lying 10,003 feet South and 8079 feet East from the SE Corner Section 36 Township 23, North, Range 51 East, thence 750 feet NE to the North Side Center, thence 750 feet NE to the NE Corner, thence 600 feet SE to the SE Corner, thence 750 feet SW to the South Side Center, thence 750 feet SW to the SW Corner, thence 600 feet NW, to the point of beginning.

DISCOVERY WORK ON THIS CLAIM HAS BEEN PERFORMED IN ACCORDANCE WITH THE LAWS OF THE UNITED STATES AND THE STATE OF NEVADA AND INCLUDED MAKING AND RECORDING THE MAPS AS PROVIDED IN NRS 517.040. ALL OF THE CORNERS AND MONUMENTS HEREIN DESCRIBED CONSIST OF WOOD POSTS AT LEAST 4" IN DIAMETER AND 4½' IN LENGTH SET 1 FOOT IN THE GROUND ON WHICH IS POSTED AN ALUMINIZED TAG MARKED SO AS TO DESIGNATE THE PART OF THE CLAIM ON WHICH IT IS LOCATED.

Said lode was discovered on the 11th day of July, 1974 and located on the 11th day of July, 1974

Dated this 18th day of July, 1974

RECORDED AT THE REQUEST OF Minerals Service Co.
on July 30, 1974, at 00 min. past 11 A. M.
Book 48 of OFFICIAL RECORDS, page 595 RECORDS OF
EUREKA COUNTY, NEVADA William A. DePaepe Recorder
58843 Fee \$ 1.00

CARL L. BURLEY - Locator
P. O. Box 1941
Grand Junction, Colorado 81501

By Timothy J. Kelly
Agent

FILE NO. 58843

STATE OF COLORADO)
COUNTY OF MESA) ss.

On this 18th day of July, 1974, before me personally appeared Timothy J. Kelly to me known to be the person(s) described in and who executed the foregoing instrument, and acknowledged that he executed the same as his free act and deed.

Given under my hand and seal the day and year last above written.
My Commission expires: October 5, 1977

SEAL
Affixed

John D. Gada
Notary Public

KNOW ALL MEN BY THESE PRESENTS, That CARL L. BURLEY, of Grand Junction, Colorado has located the Sue #43 lode mining claim, and by this certificate, and by right of discovery and location, claims 1500 feet, linear and horizontal measurement along the vein thereof, with all its dips, angles, and variations as allowed by law 1490 feet on said vein running SW from the center of the Discovery Monument and 10 feet running NE from the center of the Discovery Monument together with 300 feet on each side of the middle of said vein at the surface, and all veins, lodes, ledges, deposits and surface ground within the lines of said claim, situated in Unknown Mining District, County of Eureka, State of Nevada and described by metes and bounds as follows, to wit:

Beginning at the NW Corner lying 11,382 feet South and 7275 feet East from the SE corner Section 36 Township 23 North, Range 51 East, thence 750 feet NE to the North Side Center, thence 750 feet NE to the NE Corner, thence 600 feet SE to the SE Corner, thence 750 feet SW to the South Side Center, thence 750 feet SW to the SW Corner, thence 600 feet NW, to the point of beginning

DISCOVERY WORK ON THIS CLAIM HAS BEEN PERFORMED IN ACCORDANCE WITH THE LAWS OF THE UNITED STATES AND THE STATE OF NEVADA AND INCLUDED MAKING AND RECORDING THE MAPS AS PROVIDED IN NRS 517.040. ALL OF THE CORNERS AND MONUMENTS HEREIN DESCRIBED CONSIST OF WOOD POSTS AT LEAST 4" IN DIAMETER AND 4½' IN LENGTH SET 1 FOOT IN THE GROUND ON WHICH IS POSTED AN ALUMINIZED TAG MARKED SO AS TO DESIGNATE THE PART OF THE CLAIM ON WHICH IT IS LOCATED.

Said lode was discovered on the 11th day of July, 1974
and located on the 11th day of July, 1974
Dated this 13th day of July, 1974

RECORDED AT THE REQUEST OF Minerals Service Co. CARL L. BURLEY - Locator
on July 30 1974 at 00 mins. past 11 A. M. by P. O. Box 1941
Book 48 of OFFICIAL RECORDS, page 596 RECORDS OF Grand Junction, Colorado 81501
EUREKA COUNTY, NEVADA, Timothy J. Kelly Recorder.
Fee 58844 Fee 1.00 By Timothy J. Kelly
FILE NO. 58844 Agent

STATE OF COLORADO)
COUNTY OF MESA) ss.

On this 18th day of July, 1974, before me personally appeared Timothy J. Kelly to me known to be the person(s) described in and who executed the foregoing instrument, and acknowledged that he executed the same as his free act and deed.

Given under my hand and seal the day and year last above written.
My Commission expires:

October 5, 1977

John D. Gordon
Notary Public

SEAL
Affixed

LOCATION CERTIFICATE

KNOW ALL MEN BY THESE PRESENTS, That CARL L. BURLEY, of Grand Junction, Colorado has located the Sue #14 lode mining claim, and by this certificate, and by right of discovery and location, claims 1500 feet, linear and horizontal measurement along the vein thereof, with all its dips, angles, and variations as allowed by law 1490 feet on said vein running NE from the center of the Discovery Monument and 10 feet running SW from the center of the Discovery Monument together with 300 feet on each side of the middle of said vein at the surface, and all veins, lodes, ledges, deposits and surface ground within the lines of said claim, situated in Unknown Mining District, County of Eureka, State of Nevada and described by metes and bounds as follows, to wit:

Beginning at the NW Corner lying 10.477 feet South and 8446 feet East from the SE Corner Section 36 Township 23, North, Range 51 East, thence 750 feet NE to the North Side Center, thence 750 feet NE to the NE Corner, thence 600 feet SE to the SE Corner, thence 750 feet SW to the South Side Center, thence 750 feet SW to the SW Corner, thence 600 feet NW, to the point of beginning.

DISCOVERY WORK ON THIS CLAIM HAS BEEN PERFORMED IN ACCORDANCE WITH THE LAWS OF THE UNITED STATES AND THE STATE OF NEVADA AND INCLUDED MAKING AND RECORDING THE MAPS AS PROVIDED IN NRS 517.040. ALL OF THE CORNERS AND MONUMENTS HEREIN DESCRIBED CONSIST OF WOOD POSTS AT LEAST 4" IN DIAMETER AND 4½' IN LENGTH SET 1 FOOT IN THE GROUND ON WHICH IS POSTED AN ALUMINIZED TAG MARKED SO AS TO DESIGNATE THE PART OF THE CLAIM ON WHICH IT IS LOCATED.

Said lode was discovered on the 11th day of July, 1974
and located on the 11th day of July, 1974

Dated this 18th day of July, 1974

RECORDED AT THE REQUEST OF Minerals Service Co.
July 30, 1974, at 00 min. past 11 A. M.
Book 48 of OFFICIAL RECORDS, page 597 RECORDS OF
EUREKA COUNTY, NEVADA William A. DePaolis Recorder
No. 58845 Fee \$ 1.00

CARL L. BURLEY - Locator
P. O. Box 1941
Grand Junction, Colorado 81501

By Timothy J. Kelly
Agent

FILE NO. 58845

STATE OF COLORADO)
COUNTY OF MESA) ss.

On this 18th day of July, 1974, before me personally appeared Timothy J. Kelly to me known to be the person(s) described in and who executed the foregoing instrument, and acknowledged that he executed the same as his free act and deed.

Given under my hand and seal the day and year last above written.
My Commission expires: October 5, 1977

John D. Gordon
Notary Public

SEAL
Affixed

LOCATION CERTIFICATE

KNOW ALL MEN BY THESE PRESENTS, That CARL L. BURLEY, of Grand Junction, Colorado has located the Sue #45 lode mining claim, and by this certificate, and by right of discovery and location, claims 1500 feet, linear and horizontal measurement along the vein thereof, with all its dips, angles, and variations as allowed by law 1490 feet on said vein running SW from the center of the Discovery Monument and 10 feet running NE from the center of the Discovery Monument together with 300 feet on each side of the middle of said vein at the surface, and all veins, lodes, ledges, deposits and surface ground within the lines of said claim, situated in Unknown Mining District, County of Eureka, State of Nevada and described by metes and bounds as follows, to wit:

Beginning at the NW Corner lying 11,856 feet South and 7642 feet East from the SE Corner Section 36 Township 23, North, Range 51 East, thence 750 feet NE to the North Side Center, thence 750 feet NE to the NE Corner, thence 600 feet SE to the SE Corner, thence 750 feet SW to the South Side Center, thence 750 feet SW to the SW Corner, thence 600 feet NW, to the point of beginning

DISCOVERY WORK ON THIS CLAIM HAS BEEN PERFORMED IN ACCORDANCE WITH THE LAWS OF THE UNITED STATES AND THE STATE OF NEVADA AND INCLUDED MAKING AND RECORDING THE MAPS AS PROVIDED IN NRS 517.040. ALL OF THE CORNERS AND MONUMENTS HEREIN DESCRIBED CONSIST OF WOOD POSTS AT LEAST 4" IN DIAMETER AND 4½' IN LENGTH SET 1 FOOT IN THE GROUND ON WHICH IS POSTED AN ALUMINIZED TAG MARKED SO AS TO DESIGNATE THE PART OF THE CLAIM ON WHICH IT IS LOCATED.

Said lode was discovered on the 11th day of July, 1974
and located on the 11th day of July, 1974

Dated this 18th day of July, 1974

RECORDED AT THE REQUEST OF Minerals Service Co. CARL L. BURLEY - Locator
July 30, 1974, at 00 min. past 11 A. M. to P. O. Box 1941
Book 48 of OFFICIAL RECORDS, page 598 RECORDS OF Grand Junction, Colorado 81501
EUREKA COUNTY, NEVADA William A. McFarlane Recorder
No. 58846 Fee 1.00

FILE NO. 58846

By

Agent

STATE OF COLORADO)
COUNTY OF MESA) ss.

On this 18th day of July, 1974, before me personally appeared Timothy J. Kelly to me known to be the person(s) described in and who executed the foregoing instrument, and acknowledged that he executed the same as his free act and deed.

Given under my hand and seal the day and year last above written.
My Commission expires: October 5, 1977

SEAL
Affixed

John D. Good
Notary Public

LOCATION CERTIFICATE

KNOW ALL MEN BY THESE PRESENTS, That CARL L. BURLEY, of Grand Junction, Colorado has located the Sue #46 lode mining claim, and by this certificate, and by right of discovery and location, claims 1500 feet, linear and horizontal measurement along the vein thereof, with all its dips, angles, and variations as allowed by law 1490 feet on said vein running NE from the center of the Discovery Monument and 10 feet running SW from the center of the Discovery Monument together with 300 feet on each side of the middle of said vein at the surface, and all veins, lodes, ledges, deposits and surface ground within the lines of said claim, situated in Unknown Mining District, County of Eureka, State of Nevada and described by metes and bounds as follows, to wit:

Beginning at the NW Corner lying 10,951 feet South and 8813 feet East from the SE Corner Section 36 Township 23, North, Range 51 East, thence 750 feet NE to the North Side Center, thence 750 feet NE to the NE Corner, thence 600 feet SE to the SE Corner, thence 750 feet SW to the South Side Center, thence 750 feet SW to the SW Corner, thence 600 feet NW, to the point of beginning.

DISCOVERY WORK ON THIS CLAIM HAS BEEN PERFORMED IN ACCORDANCE WITH THE LAWS OF THE UNITED STATES AND THE STATE OF NEVADA AND INCLUDED MAKING AND RECORDING THE MAPS AS PROVIDED IN NRS 517.040. ALL OF THE CORNERS AND MONUMENTS HEREIN DESCRIBED CONSIST OF WOOD POSTS AT LEAST 4" IN DIAMETER AND 4½' IN LENGTH SET 1 FOOT IN THE GROUND ON WHICH IS POSTED AN ALUMINIZED TAG MARKED SO AS TO DESIGNATE THE PART OF THE CLAIM ON WHICH IT IS LOCATED.

Said lode was discovered on the 11th day of July, 1974 and located on the 11th day of July, 1974

Dated this 18th day of July, 1974

RECORDED AT THE REQUEST OF Minerals Service Co
on July 30, 1974, at 00 min. past 11 A. M. to
Book 48 of OFFICIAL RECORDS, page 599 RECORDS OF
EUREKA COUNTY, NEVADA, William A. DeLoach Recorder.
58847 Fee \$ 1.00

CARL L. BURLEY - Locator
P. O. Box 1941
Grand Junction, Colorado 81501

By

Agent

FILE NO. 58847

STATE OF COLORADO)
COUNTY OF MESA) ss.

On this 18th day of July, 1974, before me personally appeared Timothy J. Kelly to me known to be the person(s) described in and who executed the foregoing instrument, and acknowledged that he executed the same as his free act and deed.

Given under my hand and seal the day and year last above written.
My Commission expires:

SEAL

Affixed

October 5, 1977

Notary Public

LOCATION CERTIFICATE

KNOW ALL MEN BY THESE PRESENTS, That CARL L. BURLEY, of Grand Junction, Colorado has located the Sue #47 lode mining claim, and by this certificate, and by right of discovery and location, claims 1500 feet, linear and horizontal measurement along the vein thereof, with all its dips, angles, and variations as allowed by law 1490 feet on said vein running SW from the center of the Discovery Monument and 10 feet running NE from the center of the Discovery Monument together with 300 feet on each side of the middle of said vein at the surface, and all veins, lodes, ledges, deposits and surface ground within the lines of said claim, situated in Unknown Mining District, County of Eureka, State of Nevada and described by metes and bounds as follows, to wit:

Beginning at the NW Corner lying 12,330 feet South and 8009 feet East from the SE Corner Section 36 Township 23, North, Range 51 East, thence 750 feet NE to the North Side Center, thence 750 feet NE to the NE Corner, thence 600 feet SE to the SE Corner, thence 750 feet SW to the South Side Center, thence 750 feet SW to the SW Corner, thence 600 feet NW to the point of beginning.

DISCOVERY WORK ON THIS CLAIM HAS BEEN PERFORMED IN ACCORDANCE WITH THE LAWS OF THE UNITED STATES AND THE STATE OF NEVADA AND INCLUDED MAKING AND RECORDING THE MAPS AS PROVIDED IN NRS 517.040. ALL OF THE CORNERS AND MONUMENTS HEREIN DESCRIBED CONSIST OF WOOD POSTS AT LEAST 4" IN DIAMETER AND 4½' IN LENGTH SET 1 FOOT IN THE GROUND ON WHICH IS POSTED AN ALUMINIZED TAG MARKED SO AS TO DESIGNATE THE PART OF THE CLAIM ON WHICH IT IS LOCATED.

Said lode was discovered on the 11th day of July, 1974 and located on the 11th day of July, 1974

Dated this 18th day of July, 1974

RECORDED AT THE REQUEST OF Minerals Service Co. CARL L. BURLEY - Locator
on July 30 1974 at 00 mins. past 11 A. M. P. O. Box 1941
Book 48 of OFFICIAL RECORDS, page 600 RECORDS OF Grand Junction, Colorado 81501
EUREKA COUNTY, NEVADA Shelley A. DePaulis Recorder
No. 58848 Fee 1.00 By Timothy J. Kelly
FILE NO. 58848 Agent

STATE OF COLORADO)
COUNTY OF MESA) ss.

On this 18th day of July, 1974, before me personally appeared Timothy J. Kelly to me known to be the person(s) described in and who executed the foregoing instrument, and acknowledged that he executed the same as his free act and deed.

Given under my hand and seal the day and year last above written.
My Commission expires: October 5, 1977

SEAL
Affixed

John D. Galt
Notary Public