

KNOW ALL MEN BY THESE PRESENTS, That CARL L. BURLEY, of Grand Junction, Colorado has located the Sue # 64 lode mining claim, and by this certificate, and by right of discovery and location, claims 1500 feet, linear and horizontal measurement along the vein thereof, with all its dips, angles, and variations as allowed by law 1490 feet on said vein running NW from the center of the Discovery Monument and 10 feet running SE from the center of the Discovery Monument together with 300 feet on each side of the middle of said vein at the surface, and all veins, lodes, ledges, deposits and surface ground within the lines of said claim, situated in Mt. Hope Mining District, County of Eureka, State of Nevada and described by metes and bounds as follows, to wit:

Beginning at the NW Corner lying 1,227 feet South and 12,511 feet East from the SE Corner of Section 36, Township 23 North, Range 51 East, thence 750 feet SE to the West Side Center, thence 750 feet SE to the SW Corner, thence 600 feet NE to the SE Corner, thence 750 feet NW to the East Side Center, thence 750 feet NW to the NE Corner, thence 600 feet SW, to the point of beginning.

DISCOVERY WORK ON THIS CLAIM HAS BEEN PERFORMED IN ACCORDANCE WITH THE LAWS OF THE UNITED STATES AND THE STATE OF NEVADA AND INCLUDED MAKING AND RECORDING THE MAPS AS PROVIDED IN NRS 517.040. ALL OF THE CORNERS AND MONUMENTS HEREIN DESCRIBED CONSIST OF WOOD POSTS AT LEAST 4" IN DIAMETER AND 4 1/2' IN LENGTH SET 1 FOOT IN THE GROUND ON WHICH IS POSTED AN ALUMINIZED TAG MARKED SO AS TO DESIGNATE THE PART OF THE CLAIM ON WHICH IT IS LOCATED.

Said lode was discovered on the 18 day of August, 1974
and located on the 18 day of August, 1974
Dated this 18 day of August, 1974

RECORDED AT THE REQUEST OF Minerals Service Co.
Aug. 23 1974 at 50 mins past 10 A. M.
Book 49 of OFFICIAL RECORDS, page 297 RECORDS OF
EUREKA COUNTY, NEVADA Hellen A. DePaolis Recorder
File No. 59079 Fee 1.00

CARL L. BURLEY - Locator
P. O. Box 1941
Grand Junction, Colorado 81501

By Steve Lappin
Agent

STATE OF Colorado)
COUNTY OF Mesa) ss.

On this 20th day of August, 1974, before me personally appeared Steve Lappin to me known to be the person (s) described in and who executed the foregoing instrument, and acknowledged that he executed the same as his free act and deed.

Given under my hand and seal the day and year last above written.
My Commission expires: October 5, 1977
J. D. G. G. G.
Notary Public



59080
LOCATION CERTIFICATE

KNOW ALL MEN BY THESE PRESENTS, That CARL L. BURLEY, of Grand Junction, Colorado has located the Sue # 65 lode mining claim, and by this certificate, and by right of discovery and location, claims 1500 feet, linear and horizontal measurement along the vein thereof, with all its dips, angles, and variations as allowed by law 1490 feet on said vein running SE from the center of the Discovery Monument and 10 feet running NW from the center of the Discovery Monument together with 300 feet on each side of the middle of said vein at the surface, and all veins, lodes, ledges, deposits and surface ground within the lines of said claim, situated in Mt Hope Mining District, County of Eureka, State of Nevada and described by metes and bounds as follows, to wit:

Beginning at the NW Corner lying 56 feet South and 11,606 feet East from the SE Corner of Section 36, Township 23 North, Range 51 East, thence 750 feet SE to the West Side Center, thence 750 feet SE to the SW Corner, thence 600 feet NE to the SE Corner, thence 750 feet NW to the East Side Center, thence 750 feet NW to the NE Corner, thence 600 feet SW, to the point of beginning.

DISCOVERY WORK ON THIS CLAIM HAS BEEN PERFORMED IN ACCORDANCE WITH THE LAWS OF THE UNITED STATES AND THE STATE OF NEVADA AND INCLUDED MAKING AND RECORDING THE MAPS AS PROVIDED IN NRS 517.040. ALL OF THE CORNERS AND MONUMENTS HEREIN DESCRIBED CONSIST OF WOOD POSTS AT LEAST 4" IN DIAMETER AND 4 1/2' IN LENGTH SET 1 FOOT IN THE GROUND ON WHICH IS POSTED AN ALUMINIZED TAG MARKED SO AS TO DESIGNATE THE PART OF THE CLAIM ON WHICH IT IS LOCATED.

Said lode was discovered on the 18 day of August, 1974
and located on the 18 day of August, 1974
Dated this 18 day of August, 1974

RECORDED AT THE REQUEST OF Minerals Service Co.
Aug. 23, 1974 at 50 mins. past 10 A. M.
Book 49 of OFFICIAL RECORDS, page 298 RECORDS OF
EUREKA COUNTY, NEVADA Willis A. DePaole Recorder
File No. 59080 Fee \$ 1.00

CARL L. BURLEY - Locator
P. O. Box 1941
Grand Junction, Colorado 81501


By Steve Lappin
Agent

FILE NO. 59080

STATE OF Colorado)
COUNTY OF Mesa) ss.

On this 20th day of August, 1974, before me personally appeared Steve Lappin to me known to be the person (s) described in and who executed the foregoing instrument, and acknowledged that he executed the same as his free act and deed.

Given under my hand and seal the day and year last above written.
My Commission expires: October 5, 1977



J. P. D. Gordon
Notary Public

LOCATION CERTIFICATE

KNOW ALL MEN BY THESE PRESENTS, That CARL L. BURLEY, of Grand Junction, Colorado has located the Sue # 66 lode mining claim, and by this certificate, and by right of discovery and location, claims 1500 feet, linear and horizontal measurement along the vein thereof, with all its dips, angles, and variations as allowed by law 1490 feet on said vein running NW from the center of the Discovery Monument and 10 feet running SE from the center of the Discovery Monument together with 300 feet on each side of the middle of said vein at the surface, and all veins, lodes, ledges, deposits and surface ground within the lines of said claim, situated in Mt Hope Mining District, County of Eureka, State of Nevada and described by metes and bounds as follows, to wit:

Beginning at the NW Corner lying 1,115 feet North and 10,701 feet East from the SE Corner of Section 36, Township 23 North, Range 51 East, thence 750 feet SE to the West Side Center, thence 750 feet SE to the SW Corner, thence 600 feet NE to the SE Corner, thence 750 feet NW to the East Side Center, thence 750 feet NW to the NE Corner, thence 600 feet SW, to the point of beginning.

DISCOVERY WORK ON THIS CLAIM HAS BEEN PERFORMED IN ACCORDANCE WITH THE LAWS OF THE UNITED STATES AND THE STATE OF NEVADA AND INCLUDED MAKING AND RECORDING THE MAPS AS PROVIDED IN HRS 517.040. ALL OF THE CORNERS AND MONUMENTS HEREIN DESCRIBED CONSIST OF WOOD POSTS AT LEAST 4" IN DIAMETER AND 4½' IN LENGTH SET 1 FOOT IN THE GROUND ON WHICH IS POSTED AN ALUMINIZED TAG MARKED SO AS TO DESIGNATE THE PART OF THE CLAIM ON WHICH IT IS LOCATED.

Said lode was discovered on the 18 day of August, 1974
 and located on the 18 day of August, 1974
 Dated this 18 day of August, 1974

RECORDED AT THE REQUEST OF Minerals Service Co.
 on Aug. 23 1974 at 50 mins. past 10 A. M. by
 Book 49 of OFFICIAL RECORDS, page 299 RECORDS OF
 EUREKA COUNTY NEVADA William A. DePaolo Recorder
 File No. 59081 Fee \$ 1.00

CARL L. BURLEY - Locator
 P. O. Box 1941
 Grand Junction, Colorado 81501

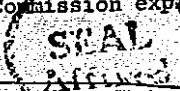
By Steve Lappin
 Agent

FILE NO. 59081

STATE OF Colorado) ss.
 COUNTY OF Mesa)

On this 20th day of August, 1974, before me personally appeared Steve Lappin to me known to be the person (s) described in and who executed the foregoing instrument, and acknowledged that he executed the same as his free act and deed.

Given under my hand and seal the day and year last above written.
 My Commission expires: October 5, 1977



William A. DePaolo
 Notary Public

KNOW ALL MEN BY THESE PRESENTS, That CARL L. BURLEY, of Grand Junction, Colorado has located the Sue # 67 lode mining claim, and by this certificate, and by right of discovery and location, claims 1500 feet, linear and horizontal measurement along the vein thereof, with all its dips, angles, and variations as allowed by law 1490 feet on said vein running SW from the center of the Discovery Monument and 10 feet running NE from the center of the Discovery Monument together with 300 feet on each side of the middle of said vein at the surface, and all veins, lodes, ledges, deposits and surface ground within the lines of said claim, situated in Mt Hope Mining District, County of Eureka, State of Nevada and described by metes and bounds as follows, to wit:

Beginning at the NW Corner lying 684 feet North and 9,163 feet East from the SE Corner of Section 36, Township 23 North, Range 51 East, thence 750 feet NE to the North Side Center, thence 750 feet NE to the NE Corner, thence 600 feet SE to the SE Corner, thence 750 feet SW to the South Side Center, thence 750 feet SW to the SW Corner, thence 600 feet NW, to the point of beginning.

DISCOVERY WORK ON THIS CLAIM HAS BEEN PERFORMED IN ACCORDANCE WITH THE LAWS OF THE UNITED STATES AND THE STATE OF NEVADA AND INCLUDED MAKING AND RECORDING THE MAPS AS PROVIDED IN NRS 517.040. ALL OF THE CORNERS AND MONUMENTS HEREIN DESCRIBED CONSIST OF WOOD POSTS AT LEAST 4" IN DIAMETER AND 4 1/2' IN LENGTH SET 1 FOOT IN THE GROUND ON WHICH IS POSTED AN ALUMINIZED TAG MARKED SO AS TO DESIGNATE THE PART OF THE CLAIM ON WHICH IT IS LOCATED.

Said lode was discovered on the 17 day of August, 1974 and located on the 17 day of August, 1974

Dated this 17 day of August, 1974

RECORDED AT THE REQUEST OF Minerals Service Co.
on AUG. 23 1974 at 50 min. past 10 A. M.
Book 49 of OFFICIAL RECORDS, page 300
EUREKA COUNTY, NEVADA
59082
Fee \$ 1.00

CARL L. BURLEY - Locator
P. O. Box 1941
Grand Junction, Colorado 81501

By Steve Lappin
Agent

FILE NO. 59082

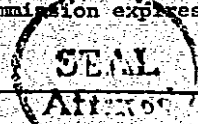
STATE OF Colorado)
COUNTY OF Mesa) ss.

On this 20th day of August, 1974, before me personally appeared Steve Lappin to me known to be the person (s) described in and who executed the foregoing instrument, and acknowledged that he executed the same as his free act and deed.

Given under my hand and seal the day and year last above written.

My Commission expires: October 5, 1977

J. D. Gordan
Notary Public



KNOW ALL MEN BY THESE PRESENTS, That CARL L. BURLEY, of Grand Junction, Colorado has located the Sue # 68 lode mining claim, and by this certificate, and by right of discovery and location, claims 1500 feet, linear and horizontal measurement along the vein thereof, with all its dips, angles, and variations as allowed by law 1490 feet on said vein running NE from the center of the Discovery Monument and 10 feet running SW from the center of the Discovery Monument together with 300 feet on each side of the middle of said vein at the surface, and all veins, lodes, ledges, deposits and surface ground within the lines of said claim, situated in Mt Hope Mining District, County of Eureka, State of Nevada and described by metes and bounds as follows, to wit:

Beginning at the NW Corner lying 1,589 feet North and 10,334 feet East from the SE Corner of Section 36, Township 23 North, Range 51 East, thence 750 feet NE to the North Side Center, thence 750 feet NE to the NE Corner, thence 600 feet SE to the SE Corner, thence 750 feet SW to the South Side Center, thence 750 feet SW to the SW Corner, thence 600 feet NW, to the point of beginning.

DISCOVERY WORK ON THIS CLAIM HAS BEEN PERFORMED IN ACCORDANCE WITH THE LAWS OF THE UNITED STATES AND THE STATE OF NEVADA AND INCLUDED MAKING AND RECORDING THE MAPS AS PROVIDED IN NRS 517.040. ALL OF THE CORNERS AND MONUMENTS HEREIN DESCRIBED CONSIST OF WOOD POSTS AT LEAST 4" IN DIAMETER AND 4 1/2' IN LENGTH SET 1 FOOT IN THE GROUND ON WHICH IS POSTED AN ALUMINIZED TAG MARKED SO AS TO DESIGNATE THE PART OF THE CLAIM ON WHICH IT IS LOCATED.

Said lode was discovered on the 17 day of August, 1974
and located on the 17 day of August, 1974
Dated this 17 day of August, 1974

RECORDED AT THE REQUEST OF Minerals Service Co.
on Aug. 23 1974 at 50 mins. past 10 A. M.
Book 49 of OFFICIAL RECORDS, page 301 RECORDS OF
EUREKA COUNTY, NEVADA, Willis A. DeLoach Recorder
File No. 59083 Fee \$ 1.00

CARL L. BURLEY - Locator
P. O. Box 1941
Grand Junction, Colorado 81501

By Steve Lappin
Agent


FILE NO. 59083

STATE OF Colorado)
COUNTY OF Mesa) ss.

On this 20th day of August, 1974, before me personally appeared Steve Lappin to me known to be the person (s) described in and who executed the foregoing instrument, and acknowledged that he executed the same as his free act and deed.

Given ~~under~~ my hand and seal the day and year last above written.
My Commission expires: October 5, 1977

J. D. [Signature]
Notary Public



KNOW ALL MEN BY THESE PRESENTS, That CARL L. BURLEY, of Grand Junction, Colorado has located the Sue # 69 lode mining claim, and by this certificate, and by right of discovery and location, claims 1500 feet, linear and horizontal measurement along the vein thereof, with all its dips, angles, and variations as allowed by law 1490 feet on said vein running SW from the center of the Discovery Monument and 10 feet running NE from the center of the Discovery Monument together with 300 feet on each side of the middle of said vein at the surface, and all veins, lodes, ledges, deposits and surface ground within the lines of said claim, situated in Mt Hope Mining District, County of Eureka, State of Nevada and described by metes and bounds as follows, to wit:

Beginning at the NW Corner lying 1,158 feet North and 8,796 feet East from the SE Corner of Section 36, Township 23 North, Range 51 East, thence 750 feet NE to the North Side Center, thence 750 feet NE to the NE Corner, thence 600 feet SE to the SE Corner, thence 750 feet SW to the South Side Center, thence 750 feet SW to the SW Corner, thence 600 feet NW, to the point of beginning.

DISCOVERY WORK ON THIS CLAIM HAS BEEN PERFORMED IN ACCORDANCE WITH THE LAWS OF THE UNITED STATES AND THE STATE OF NEVADA AND INCLUDED MAKING AND RECORDING THE MAPS AS PROVIDED IN NRS 517.040. ALL OF THE CORNERS AND MONUMENTS HEREIN DESCRIBED CONSIST OF WOOD POSTS AT LEAST 4" IN DIAMETER AND 4½' IN LENGTH SET 1 FOOT IN THE GROUND ON WHICH IS POSTED AN ALUMINIZED TAG MARKED SO AS TO DESIGNATE THE PART OF THE CLAIM ON WHICH IT IS LOCATED.

Said lode was discovered on the 12 day of August, 1974
and located on the 12 day of August, 1974
Dated this 12 day of August, 1974

RECORDED AT THE REQUEST OF Minerals Service Co.
Aug. 23, 1974 at 50 mins. past 10 A. M.
Book 49 of OFFICIAL RECORDS, page 302 RECORDS OF
EUREKA COUNTY, NEVADA Willis A. Detaske Recorder
File No. 59084 Fee \$ 1.00

CARL L. BURLEY - Locator
P. O. Box 1941
Grand Junction, Colorado 81501

FILE NO. 59084

By Steve Lappin
Agent


STATE OF Colorado)
COUNTY OF Mesa) ss.

On this 20th day of August, 1974, before me personally appeared Steve Lappin to me known to be the person (s) described in and who executed the foregoing instrument, and acknowledged that he executed the same as his free act and deed.

Given under my hand and seal the day and year last above written.
My Commission expires

October 5, 1977

J. D. Gode
Notary Public



KNOW ALL MEN BY THESE PRESENTS, That CARL L. BURLEY, of Grand Junction, Colorado has located the Sue # 70 lode mining claim, and by this certificate, and by right of discovery and location, claims 1500 feet, linear and horizontal measurement along the vein thereof, with all its dips, angles, and variations as allowed by law 1490 feet on said vein running NE from the center of the Discovery Monument and 10 feet running SW from the center of the Discovery Monument together with 300 feet on each side of the middle of said vein at the surface, and all veins, lodes, ledges, deposits and surface ground within the lines of said claim, situated in Mt Hope Mining District, County of Eureka, State of Nevada and described by metes and bounds as follows, to wit:

Beginning at the NW Corner lying 2,063 feet North and 9,967 feet East from the SE Corner of Section 36, Township 23 North, Range 51 East, thence 750 feet NE to the North Side Center, thence 750 feet NE to the NE Corner, thence 600 feet SE to the SE Corner, thence 750 feet SW to the South Side Center, thence 750 feet SW to the SW Corner, thence 600 feet NW, to the point of beginning.

DISCOVERY WORK ON THIS CLAIM HAS BEEN PERFORMED IN ACCORDANCE WITH THE LAWS OF THE UNITED STATES AND THE STATE OF NEVADA AND INCLUDED MAKING AND RECORDING THE MAPS AS PROVIDED IN NRS 517.040. ALL OF THE CORNERS AND MONUMENTS HEREIN DESCRIBED CONSIST OF WOOD POSTS AT LEAST 4" IN DIAMETER AND 4 1/2' IN LENGTH SET 1 FOOT IN THE GROUND ON WHICH IS POSTED AN ALUMINIZED TAG MARKED SO AS TO DESIGNATE THE PART OF THE CLAIM ON WHICH IT IS LOCATED.

Said lode was discovered on the 11 day of August, 1974
and located on the 17 day of August, 1974
Dated this 17 day of August, 1974

RECORDED AT THE REQUEST OF Minerals Service Co.
on Aug 23 1974 at 50 min. past 10 A. M.
Book 49 of OFFICIAL RECORDS, page 303 RECORDS OF
EUREKA COUNTY, NEVADA Melvin A. Detasch Recorder
File No. 59085 Fee \$ 1.00

CARL L. BURLEY - Locator
P. O. Box 1941
Grand Junction, Colorado 81501


FILE NO. 59085

By Steve Lappin
Agent

STATE OF Colorado)
COUNTY OF Mesa) ss.

On this 20th day of August, 1974, before me personally appeared Steve Lappin to me known to be the person (s) described in and who executed the foregoing instrument, and acknowledged that he executed the same as his free act and deed.

Given under my hand and seal the day and year last above written.
My Commission expires:



October 5, 1977

Melvin A. Detasch
Notary Public

KNOW ALL MEN BY THESE PRESENTS, That CARL L. BURLEY, of Grand Junction, Colorado has located the Sue # 71 lode mining claim, and by this certificate, and by right of discovery and location, claims 1500 feet, linear and horizontal measurement along the vein thereof, with all its dips, angles, and variations as allowed by law 1490 feet on said vein running SW from the center of the Discovery Monument and 10 feet running NE from the center of the Discovery Monument together with 300 feet on each side of the middle of said vein at the surface, and all veins, lodes, ledges, deposits and surface ground within the lines of said claim, situated in Mt Hope Mining District, County of Eureka, State of Nevada and described by metes and bounds as follows, to wit:

Beginning at the NW Corner lying 1,642 feet North and 8,429 feet East from the SE Corner of Section 36, Township 23 North, Range 51 East, thence 750 feet NE to the North Side Center, thence 750 feet NE to the NE Corner, thence 600 feet SE to the SE Corner, thence 750 feet SW to the South Side Center, thence 750 feet SW to the SW Corner, thence 600 feet NW, to the point of beginning.

DISCOVERY WORK ON THIS CLAIM HAS BEEN PERFORMED IN ACCORDANCE WITH THE LAWS OF THE UNITED STATES AND THE STATE OF NEVADA AND INCLUDED MAKING AND RECORDING THE MAPS AS PROVIDED IN NRS 517.040. ALL OF THE CORNERS AND MONUMENTS HEREIN DESCRIBED CONSIST OF WOOD POSTS AT LEAST 4" IN DIAMETER AND 4 1/2' IN LENGTH SET 1 FOOT IN THE GROUND ON WHICH IS POSTED AN ALUMINIZED TAG MARKED SO AS TO DESIGNATE THE PART OF THE CLAIM ON WHICH IT IS LOCATED.

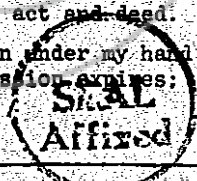
Said lode was discovered on the 17 day of August, 1974 and located on the 1 day of August, 1974
Dated this 17 day of August, 1974

RECORDED AT THE REQUEST OF Minerals Service Co. CARL L. BURLEY - Locator
on Aug. 23 1974 at 50 mins. past 10 A. M. P. O. Box 1941
Book 49 of OFFICIAL RECORDS, page 304 RECORDS OF Grand Junction, Colorado 81501
EUREKA COUNTY, NEVADA Hellen A. DeFazio Recorder
File No. 59086 Fee \$ 1.00 By Steve Lappin
Agent

FILE NO. 59086
STATE OF Colorado)
COUNTY OF Mesa) ss.

On this 20th day of August, 1974, before me personally appeared Steve Lappin to me known to be the person (s) described in and who executed the foregoing instrument, and acknowledged that he executed the same as his free act and deed.

Given under my hand and seal the day and year last above written.
My Commission expires: October 5, 1977



John J. Galan
Notary Public

KNOW ALL MEN BY THESE PRESENTS, That CARL L. BURLEY, of Grand Junction, Colorado has located the Sue # 72 lode mining claim, and by this certificate, and by right of discovery and location, claims 1500 feet, linear and horizontal measurement along the vein thereof, with all its dips, angles, and variations as allowed by law 1490 feet on said vein running NE from the center of the Discovery Monument and 10 feet running SW from the center of the Discovery Monument together with 300 feet on each side of the middle of said vein at the surface, and all veins, lodes, ledges, deposits and surface ground within the lines of said claim, situated in Mt Hope Mining District, County of Eureka, State of Nevada and described by metes and bounds as follows, to wit:

Beginning at the NW Corner lying 2,537 feet North and 9,600 feet East from the SE Corner of Section 36, Township 23 North, Range 51 East, thence 750 feet NE to the North Side Center, thence 750 feet NE to the NE Corner, thence 600 feet SE to the SE Corner, thence 750 feet SW to the South Side Center, thence 750 feet SW to the SW Corner, thence 600 feet NW, to the point of beginning.

DISCOVERY WORK ON THIS CLAIM HAS BEEN PERFORMED IN ACCORDANCE WITH THE LAWS OF THE UNITED STATES AND THE STATE OF NEVADA AND INCLUDED MAKING AND RECORDING THE MAPS AS PROVIDED IN NRS 517.040. ALL OF THE CORNERS AND MONUMENTS HEREIN DESCRIBED CONSIST OF WOOD POSTS AT LEAST 4" IN DIAMETER AND 4 1/2' IN LENGTH SET 1 FOOT IN THE GROUND ON WHICH IS POSTED AN ALUMINIZED TAG MARKED SO AS TO DESIGNATE THE PART OF THE CLAIM ON WHICH IT IS LOCATED.

Said lode was discovered on the 17 day of August, 1974
and located on the 17 day of August, 1974
Dated this 17 day of August, 1974

RECORDED AT THE REQUEST OF Minerals Service Co.
on Aug. 23 1974 at 50 mins. per 10 A. M.
Book 49 of OFFICIAL RECORDS, page 305 RECORDS OF
EUREKA COUNTY, NEVADA William A. DeLoach Recorder
No. 59087 Fee \$ 1.00

CARL L. BURLEY - Locator
P. O. Box 1941
Grand Junction, Colorado 81501


By Steve Lappin
Agent

FILE NO. 59087

STATE OF Colorado)
COUNTY OF Mesa) ss.

On this 20th day of August, 1974, before me personally appeared Steve Lappin to me known to be the person (s) described in and who executed the foregoing instrument, and acknowledged that he executed the same as his free act and deed.

Given under my hand and seal the day and year last above written.
My Commission expires:



October 5, 1977

John D. Gordon
Notary Public

KNOW ALL MEN BY THESE PRESENTS, That CARL L. BURLEY, of Grand Junction, Colorado has located the Sue # 73 lode mining claim, and by this certificate, and by right of discovery and location, claims 1500 feet, linear and horizontal measurement along the vein thereof, with all its dips, angles, and variations as allowed by law 1490 feet on said vein running SW from the center of the Discovery Monument and 10 feet running NE from the center of the Discovery Monument together with 300 feet on each side of the middle of said vein at the surface, and all veins, lodes, ledges, deposits and surface ground within the lines of said claim, situated in Mt. Hope Mining District, County of Eureka, State of Nevada and described by metes and bounds as follows, to wit:

Beginning at the NW Corner lying 2,116 feet North and 8,062 feet East from the SE Corner of Section 36, Township 23 North, Range 51 East, thence 750 feet NE to the North Side Center, thence 750 feet NE to the NE Corner, thence 600 feet SE to the SE Corner, thence 750 feet SW to the South Side Center, thence 750 feet SW to the SW Corner, thence 600 feet NW, to the point of beginning.

DISCOVERY WORK ON THIS CLAIM HAS BEEN PERFORMED IN ACCORDANCE WITH THE LAWS OF THE UNITED STATES AND THE STATE OF NEVADA AND INCLUDED MAKING AND RECORDING THE MAPS AS PROVIDED IN NRS 517.040. ALL OF THE CORNERS AND MONUMENTS HEREIN DESCRIBED CONSIST OF WOOD POSTS AT LEAST 4" IN DIAMETER AND 4½' IN LENGTH SET 1 FOOT IN THE GROUND ON WHICH IS POSTED AN ALUMINIZED TAG MARKED SO AS TO DESIGNATE THE PART OF THE CLAIM ON WHICH IT IS LOCATED.

Said lode was discovered on the 17 day of August, 1974
and located on the 17 day of August, 1974
Dated this 17 day of August, 1974

RECORDED AT THE REQUEST OF Minerals Service Co.
on Aug. 23 1974 at 50 mins. past 10 A. M.
Book 49 of OFFICIAL RECORDS, page 306 RECORDS OF
EUREKA COUNTY, NEVADA William A. DeLoach Recorder
File No. 59088 Fee \$ 1.00

CARL L. BURLEY - Locator
P. O. Box 1941
Grand Junction, Colorado 81501

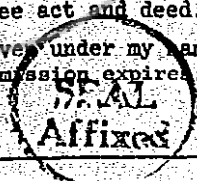
By Steve Lappin
Agent

FILE NO. 59088

STATE OF Colorado)
COUNTY OF Mesa) ss.

On this 20th day of August, 1974, before me personally appeared Steve Lappin to me known to be the person (s) described in and who executed the foregoing instrument, and acknowledged that he executed the same as his free act and deed.

Given under my hand and seal the day and year last above written.
My Commission expires: October 5, 1977



John L. Stroh
Notary Public

KNOW ALL MEN BY THESE PRESENTS, That CARL L. BURLEY, of Grand Junction, Colorado has located the Sue # 74 lode mining claim, and by this certificate, and by right of discovery and location, claims 1500 feet, linear and horizontal measurement along the vein thereof, with all its dips, angles, and variations as allowed by law 1490 feet on said vein running NE from the center of the Discovery Monument and 10 feet running SW from the center of the Discovery Monument together with 300 feet on each side of the middle of said vein at the surface, and all veins, lodes, ledges, deposits and surface ground within the lines of said claim, situated in Mt Hope Mining District, County of Eureka, State of Nevada and described by metes and bounds as follows, to wit:

Beginning at the NW Corner lying 3,011 feet North and 9,233 feet East from the SE Corner of Section 36, Township 23 North, Range 51 East, thence 750 feet NE to the North Side Center, thence 750 feet NE to the NE Corner, thence 600 feet SE to the SE Corner, thence 750 feet SW to the South Side Center, thence 750 feet SW to the SW Corner, thence 600 feet NW, to the point of beginning.

DISCOVERY WORK ON THIS CLAIM HAS BEEN PERFORMED IN ACCORDANCE WITH THE LAWS OF THE UNITED STATES AND THE STATE OF NEVADA AND INCLUDED MAKING AND RECORDING THE MAPS AS PROVIDED IN HRS 517.040. ALL OF THE CORNERS AND MONUMENTS HEREIN DESCRIBED CONSIST OF WOOD POSTS AT LEAST 4" IN DIAMETER AND 4 1/2' IN LENGTH SET 1 FOOT IN THE GROUND ON WHICH IS POSTED AN ALUMINIZED TAG MARKED SO AS TO DESIGNATE THE PART OF THE CLAIM ON WHICH IT IS LOCATED.

Said lode was discovered on the 17 day of August, 1974
and located on the 17 day of August, 1974
Dated this 17 day of August, 1974

RECORDED AT THE REQUEST OF Minerals Service Co.
Aug. 23 1974 at 50 min. past 10 A.M.
Book 49 of OFFICIAL RECORDS, page 307 RECORDS OF
EUREKA COUNTY, NEVADA Hollis A. DeLoach Recorder
File No. 59089 Fee \$ 1.00
No. 59089

CARL L. BURLEY - Locator
P. O. Box 1941
Grand Junction, Colorado 81501


By Steve Lappin
Agent

STATE OF Colorado)
COUNTY OF Mesa) ss.

On this 20th day of August, 1974, before me personally appeared Steve Lappin to me known to be the person (s) described in and who executed the foregoing instrument, and acknowledged that he executed the same as his free act and deed.

Given under my hand and seal the day and year last above written.
My Commission expires: October 5, 1977

J. D. Jordan
Notary Public



KNOW ALL MEN BY THESE PRESENTS, That CARL L. BURLEY, of Grand Junction, Colorado has located the Sue # 75 lode mining claim, and by this certificate, and by right of discovery and location, claims 1500 feet, linear and horizontal measurement along the vein thereof, with all its dips, angles, and variations as allowed by law 1490 feet on said vein running SW from the center of the Discovery Monument and 10 feet running NE from the center of the Discovery Monument together with 300 feet on each side of the middle of said vein at the surface, and all veins, lodes, ledges, deposits and surface ground within the lines of said claim, situated in Mt Hope Mining District, County of Eureka, State of Nevada and described by metes and bounds as follows, to wit:

Beginning at the NW Corner lying 2,590 feet North and 8,695 feet East from the SE Corner of Section 36, Township 23 North, Range 51 East, thence 750 feet NE to the North Side Center, thence 750 feet NE to the NE Corner, thence 600 feet SE to the SE Corner, thence 750 feet SW to the South Side Center, thence 750 feet SW to the SW Corner, thence 600 feet NW, to the point of beginning.

DISCOVERY WORK ON THIS CLAIM HAS BEEN PERFORMED IN ACCORDANCE WITH THE LAWS OF THE UNITED STATES AND THE STATE OF NEVADA AND INCLUDED MAKING AND RECORDING THE MAPS AS PROVIDED IN NRS 517.040. ALL OF THE CORNERS AND MONUMENTS HEREIN DESCRIBED CONSIST OF WOOD POSTS AT LEAST 4" IN DIAMETER AND 4 1/2' IN LENGTH SET 1 FOOT IN THE GROUND ON WHICH IS POSTED AN ALUMINIZED TAG MARKED SO AS TO DESIGNATE THE PART OF THE CLAIM ON WHICH IT IS LOCATED.

Said lode was discovered on the 17 day of August, 1974
and located on the 17 day of August, 1974
Dated this 17 day of August, 1974

RECORDED AT THE REQUEST OF Minerals Service Co.
on Aug. 23, 1974, at 50 mins. PM 10 A. M.
Book 49 of OFFICIAL RECORDS, page 303 RECORDS OF
EUREKA COUNTY, NEVADA William A. Detable Recorder
File No. 59090 Fee \$ 1.00

CARL L. BURLEY - Locator
P. O. Box 1941
Grand Junction, Colorado 81501

FILE NO. 59090


By Steve Lappin
Agent

STATE OF Colorado)
COUNTY OF Mesa) ss.

On this 20th day of August, 1974, before me personally appeared Steve Lappin to me known to be the person (s) described in and who executed the foregoing instrument, and acknowledged that he executed the same as his free act and deed.

Given under my hand and seal the day and year last above written.
My Commission expires: October 5, 1977

John D. Gordon
Notary Public



KNOW ALL MEN BY THESE PRESENTS, That CARL L. BURLEY, of Grand Junction, Colorado has located the Sue # 76 lode mining claim, and by this certificate, and by right of discovery and location, claims 1500 feet, linear and horizontal measurement along the vein thereof, with all its dips, angles, and variations as allowed by law 1490 feet on said vein running NE from the center of the Discovery Monument and 10 feet running SW from the center of the Discovery Monument together with 300 feet on each side of the middle of said vein at the surface, and all veins, lodes, ledges, deposits and surface ground within the lines of said claim, situated in Mt. Hope Mining District, County of Eureka, State of Nevada and described by metes and bounds as follows, to wit:

Beginning at the NW Corner lying 3,485 feet North and 8,866 feet East from the SE Corner of Section 36, Township 23 North, Range 51 East, thence 750 feet NE to the North Side Center, thence 750 feet NE to the NE Corner, thence 600 feet SE to the SE Corner, thence 750 feet SW to the South Side Center, thence 750 feet SW to the SW Corner, thence 600 feet NW, to the point of beginning.

DISCOVERY WORK ON THIS CLAIM HAS BEEN PERFORMED IN ACCORDANCE WITH THE LAWS OF THE UNITED STATES AND THE STATE OF NEVADA AND INCLUDED MAKING AND RECORDING THE MAPS AS PROVIDED IN NRS 517.040. ALL OF THE CORNERS AND MONUMENTS HEREIN DESCRIBED CONSIST OF WOOD POSTS AT LEAST 4" IN DIAMETER AND 4 1/2' IN LENGTH SET 1 FOOT IN THE GROUND ON WHICH IS POSTED AN ALUMINIZED TAG MARKED SO AS TO DESIGNATE THE PART OF THE CLAIM ON WHICH IT IS LOCATED.

Said lode was discovered on the 17 day of August, 1974 and located on the 17 day of August, 1974
Dated this 17 day of August, 1974

RECORDED AT THE REQUEST OF Minerals Service Co.
on Aug. 23, 1974, at 50 mins. past 10 A. M.
Book 49 of OFFICIAL RECORDS, page 309 RECORDS OF
EUREKA COUNTY, NEVADA William G. DeLoach Recorder
No. 59091 Fee \$1.00
FILE NO. 59091


CARL L. BURLEY - Locator
P. O. Box 1941
Grand Junction, Colorado 81501

By Steve Lappin
Agent

STATE OF Colorado)
COUNTY OF Nevada) ss.

On this 20th day of August, 1974, before me personally appeared Steve Lappin to me known to be the person (s) described in and who executed the foregoing instrument, and acknowledged that he executed the same as his free act and deed.

Given under my hand and seal the day and year last above written.
My Commission expires: October 5, 1977



John D. Gordon
Notary Public

KNOW ALL MEN BY THESE PRESENTS, That CARL L. BURLEY, of Grand Junction, Colorado has located the Sue # 77 lode mining claim, and by this certificate, and by right of discovery and location, claims 1500 feet, linear and horizontal measurement along the vein thereof, with all its dips, angles, and variations as allowed by law 1490 feet on said vein running SW from the center of the Discovery Monument and 10 feet running NE from the center of the Discovery Monument together with 300 feet on each side of the middle of said vein at the surface, and all veins, lodes, ledges, deposits and surface ground within the lines of said claim, situated in Mt Hope Mining District, County of Eureka, State of Nevada and described by metes and bounds as follows, to wit:

Beginning at the NW Corner lying 3,064 feet North and 8,328 feet East from the SE Corner of Section 36, Township 23 North, Range 51 East, thence 750 feet NE to the North Side Center, thence 750 feet NE to the NE Corner, thence 600 feet SE to the SE Corner, thence 750 feet SW to the South Side Center, thence 750 feet SW to the SW Corner, thence 600 feet NW, to the point of beginning.

DISCOVERY WORK ON THIS CLAIM HAS BEEN PERFORMED IN ACCORDANCE WITH THE LAWS OF THE UNITED STATES AND THE STATE OF NEVADA AND INCLUDED MAKING AND RECORDING THE MAPS AS PROVIDED IN NRS 517.040. ALL OF THE CORNERS AND MONUMENTS HEREIN DESCRIBED CONSIST OF WOOD POSTS AT LEAST 4" IN DIAMETER AND 4 1/2' IN LENGTH SET 1 FOOT IN THE GROUND ON WHICH IS POSTED AN ALUMINIZED TAG MARKED SO AS TO DESIGNATE THE PART OF THE CLAIM ON WHICH IT IS LOCATED.

Said lode was discovered on the 17 day of August, 1974
and located on the 17 day of August, 1974
Dated this 17 day of August, 1974

RECORDED AT THE REQUEST OF Minerals Service Co.
on Aug. 23, 1974 at 50 mins. past 10 A. M.
Book 49 of OFFICIAL RECORDS, page 310 RECORDS OF
BUREKA COUNTY, NEVADA Walter A. DeLoach Recorder
FILE NO. 59092 Fee \$ 1.00

CARL L. BURLEY - Locator
P. O. Box 1941
Grand Junction, Colorado 81501

FILE NO. 59092

By Steve Lappin
Agent

STATE OF Colorado
COUNTY OF Mesa) ss.

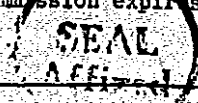
On this 20th day of August, 1974, before me personally appeared Steve Lappin to me known to be the person (s) described in and who executed the foregoing instrument, and acknowledged that he executed the same as his free act and deed.

Given under my hand and seal the day and year last above written.

My Commission expires:

October 5, 1977

J. D. J. Galt
Notary Public



KNOW ALL MEN BY THESE PRESENTS, That CARL L. BURLEY, of Grand Junction, Colorado has located the Sue # 78 lode mining claim, and by this certificate, and by right of discovery and location, claims 1500 feet, linear and horizontal measurement along the vein thereof, with all its dips, angles, and variations as allowed by law 1490 feet on said vein running NE from the center of the Discovery Monument and 10 feet running SW from the center of the Discovery Monument together with 300 feet on each side of the middle of said vein at the surface, and all veins, lodes, ledges, deposits and surface ground within the lines of said claim, situated in Mt Hope Mining District, County of Eureka, State of Nevada and described by metes and bounds as follows, to wit:

Beginning at the NW Corner lying 3,959 feet North and 8,499 feet East from the SE Corner of Section 36, Township 23 North, Range 51 East, thence 750 feet NE to the North Side Center, thence 750 feet NE to the NE Corner, thence 600 feet SE to the SE Corner, thence 750 feet SW to the South Side Center, thence 750 feet SW to the SW Corner, thence 600 feet NW, to the point of beginning.

DISCOVERY WORK ON THIS CLAIM HAS BEEN PERFORMED IN ACCORDANCE WITH THE LAWS OF THE UNITED STATES AND THE STATE OF NEVADA AND INCLUDED MAKING AND RECORDING THE MAPS AS PROVIDED IN NRS 517.040. ALL OF THE CORNERS AND MONUMENTS HEREIN DESCRIBED CONSIST OF WOOD POSTS AT LEAST 4" IN DIAMETER AND 4½' IN LENGTH SET 1 FOOT IN THE GROUND ON WHICH IS POSTED AN ALUMINIZED TAG MARKED SO AS TO DESIGNATE THE PART OF THE CLAIM ON WHICH IT IS LOCATED.


Said lode was discovered on the 17 day of August, 1974 and located on the 17 day of August, 1974
 Dated this 17 day of August, 1974

RECORDED AT THE REQUEST OF Minerals Service Co. CARL L. BURLEY - Locator
Aug. 23, 1974, at 50 mins. past 10 A. M. P. O. Box 1941
 Book 49 of OFFICIAL RECORDS, page 311 RECORDS OF Grand Junction, Colorado 81501
Walter G. DeLoe Recorder
 PUEBLO COUNTY, NEVADA
 File No. 59093 Fee \$ 1.00 By Steve Lappin
 FILE NO. 59093 Agent

STATE OF Colorado)
 COUNTY OF Mesa) ss.

On this 20th day of August, 1974, before me personally appeared Steve Lappin to me known to be the person (s) described in and who executed the foregoing instrument, and acknowledged that he executed the same as his free act and deed.

Given under my hand and seal the day and year last above written.
 My Commission expires October 5, 1977



John D. Gordon
 Notary Public

LOCATION CERTIFICATE

KNOW ALL MEN BY THESE PRESENTS, That CARL L. BURLEY, of Grand Junction, Colorado has located the Sue # 79 lode mining claim, and by this certificate, and by right of discovery and location, claims 1500 feet, linear and horizontal measurement along the vein thereof, with all its dips, angles, and variations as allowed by law 1490 feet on said vein running SW from the center of the Discovery Monument and 10 feet running NE from the center of the Discovery Monument together with 300 feet on each side of the middle of said vein at the surface, and all veins, lodes, ledges, deposits and surface ground within the lines of said claim, situated in Mt Hope Mining District, County of Eureka, State of Nevada and described by metes and bounds as follows, to wit:

Beginning at the NW Corner lying 3,538 feet North and 7,961 feet East from the SE Corner of Section 36, Township 23 North, Range 51 East, thence 750 feet NE to the North Side Center, thence 750 feet NE to the NE Corner, thence 600 feet SE to the SE Corner, thence 750 feet SW to the South Side Center, thence 750 feet SW to the SW Corner, thence 600 feet NW, to the point of beginning.

DISCOVERY WORK ON THIS CLAIM HAS BEEN PERFORMED IN ACCORDANCE WITH THE LAWS OF THE UNITED STATES AND THE STATE OF NEVADA AND INCLUDED MAKING AND RECORDING THE MAPS AS PROVIDED IN NRS 517.040. ALL OF THE CORNERS AND MONUMENTS HEREIN DESCRIBED CONSIST OF WOOD POSTS AT LEAST 4" IN DIAMETER AND 4 1/2' IN LENGTH SET 1 FOOT IN THE GROUND ON WHICH IS POSTED AN ALUMINIZED TAG MARKED SO AS TO DESIGNATE THE PART OF THE CLAIM ON WHICH IT IS LOCATED.

Said lode was discovered on the 17 day of August, 1974 and located on the 17 day of August, 1974
 Dated this 17 day of August, 1974

RECORDED AT THE REQUEST OF Minerals Service Co.
 on Aug 23 1974 at 50 mins. past 10 A. M.
 Book 49 of OFFICIAL RECORDS, page 312
 EUREKA COUNTY, NEVADA William A. Betts Recorder
 File No. 59094 Fee \$1.00

CARL L. BURLEY - Locator
 P. O. Box 1941
 Grand Junction, Colorado 81501

FILE NO. 59094

By Steve Lappin
 Agent

STATE OF Colorado)
 COUNTY OF Mesa) ss.

On this 20th day of August, 1974, before me personally appeared Steve Lappin to me known to be the person (s) described in and who executed the foregoing instrument, and acknowledged that he executed the same as his free act and deed.

Given under my hand and seal the day and year last above written.
 My Commission expires October 5, 1977



John D. Gordon
 Notary Public

KNOW ALL MEN BY THESE PRESENTS, That CARL L. BURLEY, of Grand Junction, Colorado has located the Sue # 80 lode mining claim, and by this certificate, and by right of discovery and location, claims 1500 feet, linear and horizontal measurement along the vein thereof, with all its dips, angles, and variations as allowed by law 1490 feet on said vein running NE from the center of the Discovery Monument and 10 feet running SW from the center of the Discovery Monument together with 300 feet on each side of the middle of said vein at the surface, and all veins, lodes, ledges, deposits and surface ground within the lines of said claim, situated in Mt Hope Mining District, County of Eureka, State of Nevada and described by metes and bounds as follows, to wit:

Beginning at the NW Corner lying 4,433 feet North and 8,132 feet East from the SE Corner of Section 36, Township 23 North, Range 51 East, thence 750 feet NE to the North Side Center, thence 750 feet NE to the NE Corner, thence 600 feet SE to the SE Corner, thence 750 feet SW to the South Side Center, thence 750 feet SW to the SW Corner, thence 600 feet NW, to the point of beginning.

DISCOVERY WORK ON THIS CLAIM HAS BEEN PERFORMED IN ACCORDANCE WITH THE LAWS OF THE UNITED STATES AND THE STATE OF NEVADA AND INCLUDED MAKING AND RECORDING THE MAPS AS PROVIDED IN NRS 517.040. ALL OF THE CORNERS AND MONUMENTS HEREIN DESCRIBED CONSIST OF WOOD POSTS AT LEAST 4" IN DIAMETER AND 4½' IN LENGTH SET 1 FOOT IN THE GROUND ON WHICH IS POSTED AN ALUMINIZED TAG MARKED SO AS TO DESIGNATE THE PART OF THE CLAIM ON WHICH IT IS LOCATED.

Said lode was discovered on the 17 day of August, 1974
and located on the 17 day of August, 1974
Dated this 17 day of August, 1974

RECORDED AT THE REQUEST OF Minerals Service Co.
on AUG. 23, 1974, at 50 mins. past 10 A. M.
Book 49 of OFFICIAL RECORDS, page 313
EUREKA COUNTY, NEVADA, John A. DeFable Recorder
File No. 59095

CARL L. BURLEY - Locator
P. O. Box 1941
Grand Junction, Colorado 81501

By Steve Lappin
Agent

FILE NO. 59095

STATE OF Colorado)
COUNTY OF Mesa) ss.

On this 20th day of August, 1974, before me personally appeared Steve Lappin to me known to be the person (s) described in and who executed the foregoing instrument, and acknowledged that he executed the same as his free act and deed.

Given under my hand and seal the day and year last above written.

My Commission expires

October 5, 1977

John A. DeFable
Notary Public



LOCATION CERTIFICATE

KNOW ALL MEN BY THESE PRESENTS, That CARL L. BURLEY, of Grand Junction, Colorado has located the Sue # 81 lode mining claim, and by this certificate, and by right of discovery and location, claims 1500 feet, linear and horizontal measurement along the vein thereof, with all its dips, angles, and variations as allowed by law 1490 feet on said vein running SW from the center of the Discovery Monument and 10 feet running NE from the center of the Discovery Monument together with 300 feet on each side of the middle of said vein at the surface, and all veins, lodes, ledges, deposits and surface ground within the lines of said claim, situated in Mt Hope Mining District, County of Eureka, State of Nevada and described by metes and bounds as follows, to wit:

Beginning at the NW Corner lying 4,012 feet North and 7,594 feet East from the SE Corner of Section 36, Township 23 North, Range 51 East, thence 750 feet NE to the North Side Center, thence 750 feet NE to the NE Corner, thence 600 feet SE to the SE Corner, thence 750 feet SW to the South Side Center, thence 750 feet SW to the SW Corner, thence 600 feet NW, to the point of beginning.

DISCOVERY WORK ON THIS CLAIM HAS BEEN PERFORMED IN ACCORDANCE WITH THE LAWS OF THE UNITED STATES AND THE STATE OF NEVADA AND INCLUDED MAKING AND RECORDING THE MAPS AS PROVIDED IN NRS 517.040. ALL OF THE CORNERS AND MONUMENTS HEREIN DESCRIBED CONSIST OF WOOD POSTS AT LEAST 4" IN DIAMETER AND 4 1/2' IN LENGTH SET 1 FOOT IN THE GROUND ON WHICH IS POSTED AN ALUMINIZED TAG MARKED SO AS TO DESIGNATE THE PART OF THE CLAIM ON WHICH IT IS LOCATED.

Said lode was discovered on the 17 day of August, 1974
 and located on the 17 day of August, 1974
 Dated this 17 day of August, 1974

RECORDED AT THE REQUEST OF Minerals Service Co.
Aug. 23 1974 of 50 min. per 10 A. M.
 Book 49 of OFFICIAL RECORDS, page 314 RECORDS OF
 EUREKA COUNTY, NEVADA William O. DePaole Recorder
 No. 59096 Fee \$1.00

CARL L. BURLEY - Locator
 P. O. Box 1941
 Grand Junction, Colorado 81501


By Steve Lappin
 Agent

FILE NO. 59096
 STATE OF Colorado)
 COUNTY OF Mesa) ss.

On this 20th day of August, 1974, before me personally appeared Steve Lappin to me known to be the person (s) described in and who executed the foregoing instrument, and acknowledged that he executed the same as his free act and deed.

Given under my hand and seal the day and year last above written.
 My Commission expires: October 5, 1977

John D. Gordon
 Notary Public



LOCATION CERTIFICATE

KNOW ALL MEN BY THESE PRESENTS, That CARL L. BURLEY, of Grand Junction, Colorado has located the Sue # 82 lode mining claim, and by this certificate, and by right of discovery and location, claims 1500 feet, linear and horizontal measurement along the vein thereof, with all its dips, angles, and variations as allowed by law 1490 feet on said vein running NE from the center of the Discovery Monument and 10 feet running SW from the center of the Discovery Monument together with 300 feet on each side of the middle of said vein at the surface, and all veins, lodes, ledges, deposits and surface ground within the lines of said claim, situated in Mt Hope Mining District, County of Eureka, State of Nevada and described by metes and bounds as follows, to wit:

Beginning at the NW Corner lying 4,907 feet North and 7,765 feet East from the SE Corner of Section 36, Township 23 North, Range 51 East, thence 750 feet NE to the North Side Center, thence 750 feet NE to the NE Corner, thence 600 feet SE to the SE Corner, thence 750 feet SW to the South Side Center, thence 750 feet SW to the SW Corner, thence 600 feet NW, to the point of beginning.

DISCOVERY WORK ON THIS CLAIM HAS BEEN PERFORMED IN ACCORDANCE WITH THE LAWS OF THE UNITED STATES AND THE STATE OF NEVADA AND INCLUDED MAKING AND RECORDING THE MAPS AS PROVIDED IN NRS 517.040. ALL OF THE CORNERS AND MONUMENTS HEREIN DESCRIBED CONSIST OF WOOD POSTS AT LEAST 4" IN DIAMETER AND 4 1/2' IN LENGTH SET 1 FOOT IN THE GROUND ON WHICH IS POSTED AN ALUMINIZED TAG MARKED SO AS TO DESIGNATE THE PART OF THE CLAIM ON WHICH IT IS LOCATED.

Said lode was discovered on the 17 day of August, 1974
 and located on the 17 day of August, 1974
 Dated this 17 day of August, 1974

RECORDED AT THE REQUEST OF Minerals Service Co.
Aug. 23 1974 at 50 mins past 10 A. M.
 Book 49 of OFFICIAL RECORDS, page 315 RECORDS OF
EUREKA COUNTY, NEVADA William A. DePaolis Recorder
 File No. 59097 Fee \$1.00

CARL L. BURLEY - Locator
 P. O. Box 1941
 Grand Junction, Colorado 81501

FILE NO. 59097

By Steve Lappin
 Agent

STATE OF Colorado)
 COUNTY OF Mesa) ss.

On this 20th day of August, 1974, before me personally appeared Steve Lappin to me known to be the person (s) described in and who executed the foregoing instrument, and acknowledged that he executed the same as his free act and deed.

Given under my hand and seal the day and year last above written.
 My Commission expires



October 5, 1977

John D. Gordon
 Notary Public

KNOW ALL MEN BY THESE PRESENTS, That CARL L. BURLEY, of Grand Junction, Colorado has located the Sue # 83 lode mining claim, and by this certificate, and by right of discovery and location, claims 1500 feet, linear and horizontal measurement along the vein thereof, with all its dips, angles, and variations as allowed by law 1490 feet on said vein running SW from the center of the Discovery Monument and 10 feet running NE from the center of the Discovery Monument together with 300 feet on each side of the middle of said vein at the surface, and all veins, lodes, ledges, deposits and surface ground within the lines of said claim, situated in Mt Hope Mining District, County of Eureka, State of Nevada and described by metes and bounds as follows, to wit:

Beginning at the NW Corner lying 2,159 feet North and 7,157 feet East from the SE Corner of Section 36, Township 23 North, Range 51 East, thence 750 feet NE to the North Side Center, thence 750 feet NE to the NE Corner, thence 600 feet SE to the SE Corner, thence 750 feet SW to the South Side Center, thence 750 feet SW to the SW Corner, thence 600 feet NW, to the point of beginning.

DISCOVERY WORK ON THIS CLAIM HAS BEEN PERFORMED IN ACCORDANCE WITH THE LAWS OF THE UNITED STATES AND THE STATE OF NEVADA AND INCLUDED MAKING AND RECORDING THE MAPS AS PROVIDED IN NRS 517.040. ALL OF THE CORNERS AND MONUMENTS HEREIN DESCRIBED CONSIST OF WOOD POSTS AT LEAST 4" IN DIAMETER AND 4 1/2' IN LENGTH SET 1 FOOT IN THE GROUND ON WHICH IS POSTED AN ALUMINIZED TAG MARKED SO AS TO DESIGNATE THE PART OF THE CLAIM ON WHICH IT IS LOCATED.

Said lode was discovered on the 17 day of August, 1974
and located on the 17 day of August, 1974
Dated this 17 day of August, 1974

RECORDED AT THE REQUEST OF Minerals Service Co.
on Aug. 23, 1974 at 50 mins. past 10 A. M.
Book 49 of OFFICIAL RECORDS, page 316 RECORDS OF
EUREKA COUNTY, NEVADA. William A. DeTadlos Recorder.
No. 59098 Fee \$ 1.00

CARL L. BURLEY - Locator
P. O. Box 1941
Grand Junction, Colorado 81501

FILE NO. 59098

By Steve Lappin
Agent

STATE OF Colorado)
COUNTY OF Nessa) ss.

On this 20th day of August, 1974, before me personally appeared Steve Lappin to me known to be the person (s) described in and who executed the foregoing instrument, and acknowledged that he executed the same as his free act and deed.

Given under my hand and seal the day and year last above written.
My Commission expires: October 5, 1977

John D. Jordan
Notary Public

