

59588

LOCATION CERTIFICATE

TO ALL WHOM IT MAY CONCERN:

The undersigned hereby certifies that he has located the M.C. No. 1 lode mining claim in Eureka County, in the State of Nevada on the 5 day of November, 1974.

The length of the claim is 1330 feet and the width is 300 feet on each side of the center of the claim. On the center line of the claim, the notice of location is posted at the discovery monument from which 25 feet is claimed in a North direction and 1305 feet in a South direction which is the general course of the lode deposit and premises. The claim is described by metes and bounds as follows, to wit:

Beginning at corner 1;

- thence South, 665 feet to corner 2, designated M.C. 1 /2;
- thence South, 665 feet to corner 3, designated M.C. 1 /3;
- thence West, 600 feet to corner 4, designated M.C. 1 /4;
- thence North, 665 feet to corner 5, designated M.C. 1 /5;
- thence North, 665 feet to corner 6, designated M.C. 1 /6;
- thence East, 600 feet to corner 1, the point of beginning, designated M.C. 1 /1. The corners are 4 inch diameter posts 4½ feet long.

Location work consisted of making the maps in accordance with NRS 517.040, which have been transmitted to the County Recorder with this Certificate.

Dated this 16 day of December, 1974.

Lyle F. Campbell

Lyle F. Campbell, Locator
P. O. Box 7377
Reno, Nevada 89502

RECORDED AT THE REQUEST OF Lyle F. Campbell
 on Jan. 13 19 75, at 05 mins. past 8 A. M. to
 Book 50 of OFFICIAL RECORDS, page 439 RECORDS OF
 EUREKA COUNTY, NEVADA *Hellis A. DePaolo* Recorder
 File No. 59588 Fee \$ 1.00
 FILE NO. 59588

Red

59589

LOCATION CERTIFICATE

TO ALL WHOM IT MAY CONCERN:

The undersigned hereby certifies that he has located the M.C. No. 2 lode mining claim in Eureka County, in the State of Nevada on the 5 day of November, 1974.

The length of the claim is 1330 feet and the width is 300 feet on each side of the center of the claim. On the center line of the claim, the notice of location is posted at the discovery monument from which 25 feet is claimed in a South direction and 1305 feet in a North direction which is the general course of the lode deposit and premises. The claim is described by metes and bounds as follows, to wit:

Beginning at corner 1;

- thence North, 665 feet to corner 2, designated M.C. 2 /2;
- thence North, 665 feet to corner 3, designated M.C. 2 /3;
- thence West, 600 feet to corner 4, designated M.C. 2 /4;
- thence South, 665 feet to corner 5, designated M.C. 2 /5;
- thence South, 665 feet to corner 6, designated M.C. 2 /6;
- thence East, 600 feet to corner 1, the point of beginning, designated M.C. 2 /1. The corners are 4 inch diameter posts 4½ feet long.

Location work consisted of making the maps in accordance with NRS 517.040, which have been transmitted to the County Recorder with this Certificate.

Dated this 16 day of December, 1974.

Lyle F. Campbell

Lyle F. Campbell, Locator
P. O. Box 7377
Reno, Nevada 89502

RECORDED AT THE REQUEST OF Lyle F. Campbell
 on Jan. 13, 1975, at 05 mins. past 8 A. M. in
 Book 50 of OFFICIAL RECORDS, page 440 RECORDS OF
 EUREKA COUNTY, NEVADA, Hollis A. DeCarlin Recorder
 File No. 59589 Fee \$ 1.00
 FILE NO. 59589

LOCATION CERTIFICATE

TO ALL WHOM IT MAY CONCERN:

The undersigned hereby certifies that he has located the M.C. No. 3 lode mining claim in Eureka County, in the State of Nevada on the 5 day of November, 1974.

The length of the claim is 1330 feet and the width is 300 feet on each side of the center of the claim. On the center line of the claim, the notice of location is posted at the discovery monument from which 25 feet is claimed in a North direction and 1305 feet in a South direction which is the general course of the lode deposit and premises. The claim is described by metes and bounds as follows, to wit:

Beginning at corner 1;

thence South, 665 feet to corner 2, designated M.C. 3 /2;

thence South, 665 feet to corner 3, designated M.C. 3 /3;

thence East, 600 feet to corner 4, designated M.C. 3 /4;

thence North, 665 feet to corner 5, designated M.C. 3 /5;

thence North, 665 feet to corner 6, designated M.C. 3 /6;

thence West, 600 feet to corner 1, the point of

beginning, designated M.C. 3 /1. The corners are 4 inch diameter posts 4½ feet long.

Location work consisted of making the maps in accordance with NRS 517.040, which have been transmitted to the County Recorder with this Certificate.

Dated this 16 day of December, 1974.

Lyle F. Campbell

Lyle F. Campbell, Locator
P. O. Box 7377
Reno, Nevada 89502

RECORDED AT THE REQUEST OF Lyle F. Campbell
on Jan. 13, 1975, at 05 mins. past 8 A. M. h
Book 50 of OFFICIAL RECORDS, page 441 RECORDS OF
EUREKA COUNTY, NEVADA, William A. DePaolis Recorder
File No. 59590 Fee \$ 1.00
FILE NO. 59590

LOCATION CERTIFICATE

TO ALL WHOM IT MAY CONCERN:

The undersigned hereby certifies that he has located the M.C. No. 4 lode mining claim in Eureka County, in the State of Nevada on the 5 day of November, 1974.

The length of the claim is 1330 feet and the width is 300 feet on each side of the center of the claim. On the center line of the claim, the notice of location is posted at the discovery monument from which 25 feet is claimed in a South direction and 1305 feet in a North direction which is the general course of the lode deposit and premises. The claim is described by metes and bounds as follows, to wit:

Beginning at corner 1;

- thence North, 665 feet to corner 2, designated M.C. 4 /2;
- thence North, 665 feet to corner 3, designated M.C. 4 /3;
- thence East, 600 feet to corner 4, designated M.C. 4 /4;
- thence South, 665 feet to corner 5, designated M.C. 4 /5;
- thence South, 665 feet to corner 6, designated M.C. 4 /6;
- thence West, 600 feet to corner 1, the point of beginning, designated M.C. 4 /1. The corners are 4 inch diameter posts 4½ feet long.

Location work consisted of making the maps in accordance with NRS 517.040, which have been transmitted to the County Recorder with this Certificate.

Dated this 16 day of December, 1974.

Lyle F. Campbell

Lyle F. Campbell, Locator
P. O. Box 7377
Reno, Nevada 89502

RECORDED AT THE REQUEST OF Lyle F. Campbell
 on Jan. 13, 1975, at 05 mins. past 8 A. M. In
 Book 50 of OFFICIAL RECORDS, page 442 RECORDS OF
 EUREKA COUNTY, NEVADA Hellen A. Detamore Recorder
 File No. 59591 Fee \$ 1.00
 FILE NO. 59591

59592

LOCATION CERTIFICATE

TO ALL WHOM IT MAY CONCERN:

The undersigned hereby certifies that he has located the M.C. No. 5 lode mining claim in Eureka County, in the State of Nevada on the 5 day of November, 1974.

The length of the claim is 1330 feet and the width is 300 feet on each side of the center of the claim. On the center line of the claim, the notice of location is posted at the discovery monument from which 25 feet is claimed in a North direction and 1305 feet in a South direction which is the general course of the lode deposit and premises. The claim is described by metes and bounds as follows, to wit:

Beginning at corner 1;

thence South, 665 feet to corner 2, designated M.C. 5 /2;

thence South, 665 feet to corner 3, designated M.C. 5 /3;

thence West, 600 feet to corner 4, designated M.C. 5 /4;

thence North, 665 feet to corner 5, designated M.C. 5 /5;

thence North, 665 feet to corner 6, designated M.C. 5 /6;

thence East, 600 feet to corner 1, the point of

beginning, designated M.C. 5 /1. The corners are 4 inch diameter posts 4½ feet long.

Location work consisted of making the maps in accordance with NRS 517.040, which have been transmitted to the County Recorder with this Certificate.

Dated this 16 day of December, 1974.

Lyle F. Campbell

Lyle F. Campbell, Locator
P. O. Box 7377
Reno, Nevada 89502

RECORDED AT THE REQUEST OF Lyle F. Campbell
on Jan. 13, 1975, at 05 mins. past 8 A. M., by
Book 50 of OFFICIAL RECORDS, page 443 RECORDS OF
EUREKA COUNTY, NEVADA, Hollis A. DeTasha Recorder
File No. 59592 Fee \$ 1.00

FILE NO. 59592

Red

59593

LOCATION CERTIFICATE

TO ALL WHOM IT MAY CONCERN:

The undersigned hereby certifies that he has located the M.C. No. 6 lode mining claim in Eureka County, in the State of Nevada on the 5 day of November, 1974.

The length of the claim is 1330 feet and the width is 300 feet on each side of the center of the claim. On the center line of the claim, the notice of location is posted at the discovery monument from which 25 feet is claimed in a South direction and 1305 feet in a North direction which is the general course of the lode deposit and premises. The claim is described by metes and bounds as follows, to wit:

Beginning at corner 1;

- thence North, 665 feet to corner 2, designated M.C. 6 /2;
- thence North, 665 feet to corner 3, designated M.C. 6 /3;
- thence West, 600 feet to corner 4, designated M.C. 6 /4;
- thence South, 665 feet to corner 5, designated M.C. 6 /5;
- thence South, 665 feet to corner 6, designated M.C. 6 /6;
- thence East, 600 feet to corner 1, the point of beginning, designated M.C. 6 /1. The corners are 4 inch diameter posts 4½ feet long.

Location work consisted of making the maps in accordance with NRS 517.040, which have been transmitted to the County Recorder with this Certificate.

Dated this 16 day of December, 1974.

Lyle F. Campbell

Lyle F. Campbell, Locator
P. O. Box 7377
Reno, Nevada 89502

RECORDED AT THE REQUEST OF Lyle F. Campbell
 on Jan. 13, 1975, at 05 mins. past 8 A. M., by
 Book 50 of OFFICIAL RECORDS, page 444 RECORDS OF
 EUREKA COUNTY, NEVADA. *J. A. DeLoach* Recorder.
 File No. 59593 Fee \$ 1.00
 FILE NO. 59593

BOOK 50 PAGE 444

LOCATION CERTIFICATE

TO ALL WHOM IT MAY CONCERN:

The undersigned hereby certifies that he has located the M.C. No. 7 lode mining claim in Eureka County, in the State of Nevada on the 5 day of November, 1974.

The length of the claim is 1330 feet and the width is 300 feet on each side of the center of the claim. On the center line of the claim, the notice of location is posted at the discovery monument from which 25 feet is claimed in a North direction and 1305 feet in a South direction which is the general course of the lode deposit and premises. The claim is described by metes and bounds as follows, to wit:

Beginning at corner 1;

- thence South, 665 feet to corner 2, designated M.C. 7 /2;
- thence South, 665 feet to corner 3, designated M.C. 7 /3;
- thence East, 600 feet to corner 4, designated M.C. 7 /4;
- thence North, 665 feet to corner 5, designated M.C. 7 /5;
- thence North, 665 feet to corner 6, designated M.C. 7 /6;
- thence West, 600 feet to corner 1, the point of beginning, designated M.C. 7 /1. The corners are 4 inch diameter posts 4½ feet long.

Location work consisted of making the maps in accordance with NRS 517.040, which have been transmitted to the County Recorder with this Certificate.

Dated this 16 day of December, 1974.

Lyle F. Campbell
 Lyle F. Campbell, Locator
 P. O. Box 7377
 Reno, Nevada 89502

RECORDED AT THE REQUEST OF Lyle F. Campbell
 on Jan. 13, 19 75, at 05 mins. past 8 A. M. in
 Book 50 of OFFICIAL RECORDS, page 445 RECORDS OF
 EUREKA COUNTY, NEVADA, Shelley A. McLaughlin Recorder
 File No. 59594 Fee \$ 1.00
 FILE NO. 59594

Blue

59595

LOCATION CERTIFICATE

TO ALL WHOM IT MAY CONCERN:

The undersigned hereby certifies that he has located the M.C. No. 8 lode mining claim in Eureka County, in the State of Nevada on the 5 day of November, 1974.

The length of the claim is 1330 feet and the width is 300 feet on each side of the center of the claim. On the center line of the claim, the notice of location is posted at the discovery monument from which 25 feet is claimed in a South direction and 1305 feet in a North direction which is the general course of the lode deposit and premises. The claim is described by metes and bounds as follows, to wit:

Beginning at corner 1;

- thence North, 665 feet to corner 2, designated M.C. 8 /2;
- thence North, 665 feet to corner 3, designated M.C. 8 /3;
- thence East, 600 feet to corner 4, designated M.C. 8 /4;
- thence South, 665 feet to corner 5, designated M.C. 8 /5;
- thence South, 665 feet to corner 6, designated M.C. 8 /6;
- thence West, 600 feet to corner 1, the point of beginning, designated M.C. 8 /1. The corners are 4 inch diameter posts 4½ feet long.

Location work consisted of making the maps in accordance with NRS 517.040, which have been transmitted to the County Recorder with this Certificate.

Dated this 16 day of December, 1974.

Lyle F. Campbell

Lyle F. Campbell, Locator
P. O. Box 7377
Reno, Nevada 89502

RECORDED AT THE REQUEST OF Lyle F. Campbell
 on Jan. 13 1975, at 05 mins. past 8 A. M. in
 Book 50 of OFFICIAL RECORDS, page 446 RECORDS OF
 EUREKA COUNTY, NEVADA, Hollis A. DeLoach Recorder.
 File No. 59595 Fee \$ 1.00
FILE NO. 59595

LOCATION CERTIFICATE

TO ALL WHOM IT MAY CONCERN:

The undersigned hereby certifies that he has located the M.C. No. 9 lode mining claim in Eureka County, in the State of Nevada on the 5 day of November, 1974.

The length of the claim is 1330 feet and the width is 300 feet on each side of the center of the claim. On the center line of the claim, the notice of location is posted at the discovery monument from which 25 feet is claimed in a North direction and 1305 feet in a South direction which is the general course of the lode deposit and premises. The claim is described by metes and bounds as follows, to wit:

Beginning at corner 1;

thence South, 665 feet to corner 2, designated M.C. 9 /2;

thence South, 665 feet to corner 3, designated M.C. 9 /3;

thence West, 600 feet to corner 4, designated M.C. 9 /4;

thence North, 665 feet to corner 5, designated M.C. 9 /5;

thence North, 665 feet to corner 6, designated M.C. 9 /6;

thence East, 600 feet to corner 1, the point of beginning, designated M.C. 9 /1. The corners are 4 inch diameter posts 4½ feet long.

Location work consisted of making the maps in accordance with NRS 517.040, which have been transmitted to the County Recorder with this Certificate.

Dated this 16 day of December, 1974.

Lyle F. Campbell

Lyle F. Campbell, Locator
P. O. Box 7377
Reno, Nevada 89502

RECORDED AT THE REQUEST OF Lyle F. Campbell
on Jan. 13, 1975, at 05 mins. past 8 A. M. in
Book 50 of OFFICIAL RECORDS, page 447 RECORDS OF
EUREKA COUNTY, NEVADA, J. L. DeLoake Recorder.
File No. 59596 Fee \$ 1.00
FILE NO. 59596

Red

59597

LOCATION CERTIFICATE

TO ALL WHOM IT MAY CONCERN:

The undersigned hereby certifies that he has located the M.C. No. 10 lode mining claim in Eureka County, in the State of Nevada on the 5 day of November, 1974.

The length of the claim is 1330 feet and the width is 300 feet on each side of the center of the claim. On the center line of the claim, the notice of location is posted at the discovery monument from which 25 feet is claimed in a South direction and 1305 feet in a North direction which is the general course of the lode deposit and premises. The claim is described by metes and bounds as follows, to wit:

Beginning at corner 1;

- thence North, 665 feet to corner 2, designated M.C. 10 12;
- thence North, 665 feet to corner 3, designated M.C. 10 13;
- thence West, 600 feet to corner 4, designated M.C. 10 14;
- thence South, 665 feet to corner 5, designated M.C. 10 15;
- thence South, 665 feet to corner 6, designated M.C. 10 16;
- thence East, 600 feet to corner 1, the point of beginning, designated M.C. 10 /1. The corners are 4 inch diameter posts 4½ feet long.

Location work consisted of making the maps in accordance with NRS 517.040, which have been transmitted to the County Recorder with this Certificate.

Dated this 16 day of December, 1974.

Lyle F. Campbell

Lyle F. Campbell, Locator
P. O. Box 7377
Reno, Nevada 89502

RECORDED AT THE REQUEST OF Lyle F. Campbell
on Jan. 13, 1975, at 05 mins. past 8 A. M. in
Book 50 of OFFICIAL RECORDS, page 448 RECORDS OF
EUREKA COUNTY, NEVADA Hollis A. DeLoach Recorder
File No. 59597 Fee \$1.00

FILE NO. 59597

BOOK 50 PAGE 448

LOCATION CERTIFICATE

TO ALL WHOM IT MAY CONCERN:

The undersigned hereby certifies that he has located the M.C. No. 11 lode mining claim in Eureka County, in the State of Nevada on the 5 day of November, 1974.

The length of the claim is 1330 feet and the width is 300 feet on each side of the center of the claim. On the center line of the claim, the notice of location is posted at the discovery monument from which 25 feet is claimed in a North direction and 1305 feet in a South direction which is the general course of the lode deposit and premises. The claim is described by metes and bounds as follows, to wit:

Beginning at corner 1;
thence South, 665 feet to corner 2, designated M.C. 11 /2;
thence South, 665 feet to corner 3, designated M.C. 11 /3;
thence East, 600 feet to corner 4, designated M.C. 11 /4;
thence North, 665 feet to corner 5, designated M.C. 11 /5;
thence North, 665 feet to corner 6, designated M.C. 11 /6;
thence West, 600 feet to corner 1, the point of beginning, designated M.C. 11 /1. The corners are 4 inch diameter posts 4½ feet long.

Location work consisted of making the maps in accordance with NRS 517.040, which have been transmitted to the County Recorder with this Certificate.

Dated this 16 day of December, 1974.

Lyle F. Campbell

Lyle F. Campbell, Locator
P. O. Box 7377
Reno, Nevada 89502

RECORDED AT THE REQUEST OF Lyle F. Campbell
on Jan. 13, 1975, at 05 mins. past 8 A. M. in
Book 50 of OFFICIAL RECORDS, page 449 RECORDS OF
EUREKA COUNTY, NEVADA *Hillis A. DeLoatch* Recorder
File No. 59598 Fee \$1.00
FILE NO. 59598

Blue

59599

LOCATION CERTIFICATE

TO ALL WHOM IT MAY CONCERN:

The undersigned hereby certifies that he has located the M.C. No. 12 lode mining claim in Eureka County, in the State of Nevada on the 5 day of November, 1974.

The length of the claim is 1330 feet and the width is 300 feet on each side of the center of the claim. On the center line of the claim, the notice of location is posted at the discovery monument from which 25 feet is claimed in a South direction and 1305 feet in a North direction which is the general course of the lode deposit and premises. The claim is described by metes and bounds as follows, to wit:

Beginning at corner 1;
thence North, 665 feet to corner 2, designated M.C. 12 /2;
thence North, 665 feet to corner 3, designated M.C. 12 /3;
thence East, 600 feet to corner 4, designated M.C. 12 /4;
thence South, 665 feet to corner 5, designated M.C. 12 /5;
thence South, 665 feet to corner 6, designated M.C. 12 /6;
thence West, 600 feet to corner 1, the point of beginning, designated M.C. 12 /1. The corners are 4 inch diameter posts 4½ feet long.

Location work consisted of making the maps in accordance with NRS 517.040, which have been transmitted to the County Recorder with this Certificate.

Dated this 16 day of December, 1974.

Lyle F. Campbell

Lyle F. Campbell, Locator
P. O. Box 7377
Reno, Nevada 89502

RECORDED AT THE REQUEST OF Lyle F. Campbell
on Jan. 13, 19 75, at 05 mins. past 8 A. M.,
Book 50 of OFFICIAL RECORDS, page 450 RECORDS OF
EUREKA COUNTY, NEVADA William A. DeLoach Recorder
File No. 59599 Fee \$1.00
FILE NO. 59599

BOOK 50 PAGE 1 450

LOCATION CERTIFICATE

TO ALL WHOM IT MAY CONCERN:

The undersigned hereby certifies that he has located the M.C. No. 13 lode mining claim in Eureka County, in the State of Nevada on the 5 day of November, 1974.

The length of the claim is 1330 feet and the width is 300 feet on each side of the center of the claim. On the center line of the claim, the notice of location is posted at the discovery monument from which 25 feet is claimed in a North direction and 1305 feet in a South direction which is the general course of the lode deposit and premises. The claim is described by metes and bounds as follows, to wit:

Beginning at corner 1;
thence South, 665 feet to corner 2, designated M.C. 13 /2;
thence South, 665 feet to corner 3, designated M.C. 13 /3;
thence West, 600 feet to corner 4, designated M.C. 13 /4;
thence North, 665 feet to corner 5, designated M.C. 13 /5;
thence North, 665 feet to corner 6, designated M.C. 13 /6;
thence East, 600 feet to corner 1, the point of beginning, designated M.C. 13 /1. The corners are 4 inch diameter posts 4½ feet long.

Location work consisted of making the maps in accordance with NRS 517.040, which have been transmitted to the County Recorder with this Certificate.

Dated this 16 day of December, 1974.

Lyle F. Campbell

Lyle F. Campbell, Locator
P. O. Box 7377
Reno, Nevada 89502

RECORDED AT THE REQUEST OF Lyle F. Campbell
on Jan. 13, 1975, at 05 mins. past 8 A. M. in
Book 50 of OFFICIAL RECORDS, page 451 RECORDS OF
EUREKA COUNTY, NEVADA, William A. DeLoach Recorder
File No. 59600 Fee \$ 1.00
FILE NO. 59600

LOCATION CERTIFICATE

TO ALL WHOM IT MAY CONCERN:

The undersigned hereby certifies that he has located the M.C. No. 14 lode mining claim in Eureka County, in the State of Nevada on the 5 day of November, 1974.

The length of the claim is 1330 feet and the width is 300 feet on each side of the center of the claim. On the center line of the claim, the notice of location is posted at the discovery monument from which 25 feet is claimed in a South direction and 1305 feet in a North direction which is the general course of the lode deposit and premises. The claim is described by metes and bounds as follows, to wit:

Beginning at corner 1;

thence North, 665 feet to corner 2, designated M.C. 14 /2;thence North, 665 feet to corner 3, designated M.C. 14 /3;thence West, 600 feet to corner 4, designated M.C. 14 /4;thence South, 665 feet to corner 5, designated M.C. 14 /5;thence South, 665 feet to corner 6, designated M.C. 14 /6;thence East, 600 feet to corner 1, the point ofbeginning, designated M.C. 14 /1. The corners are 4 inch diameter posts 4½ feet long.

Location work consisted of making the maps in accordance with NRS 517.040, which have been transmitted to the County Recorder with this Certificate.

Dated this 16 day of December, 1974.


Lyle F. Campbell, Locator
P. O. Box 7377
Reno, Nevada 89502

RECORDED AT THE REQUEST OF Lyle F. Campbell
on Jan. 13, 1975, at 05 mins. past 8 A. M. in
Book 50 of OFFICIAL RECORDS, page 452 RECORDS OF
EUREKA COUNTY, NEVADA Willis A. DePaoli Recorder
File No. 59601 Fee \$ 1.00

FILE NO. 59601

LOCATION CERTIFICATE

TO ALL WHOM IT MAY CONCERN:

The undersigned hereby certifies that he has located the M.C. No. 15 lode mining claim in Eureka County, in the State of Nevada on the 5 day of November, 1974.

The length of the claim is 1330 feet and the width is 300 feet on each side of the center of the claim. On the center line of the claim, the notice of location is posted at the discovery monument from which 25 feet is claimed in a North direction and 1305 feet in a South direction which is the general course of the lode deposit and premises. The claim is described by metes and bounds as follows, to wit:

Beginning at corner 1;

thence South, 665 feet to corner 2, designated M.C. 15 12;
 thence South, 665 feet to corner 3, designated M.C. 15 13;
 thence East, 600 feet to corner 4, designated M.C. 15 14;
 thence North, 665 feet to corner 5, designated M.C. 15 15;
 thence North, 665 feet to corner 6, designated M.C. 15 16;
 thence West, 600 feet to corner 1, the point of beginning, designated M.C. 15 /1. The corners are 4 inch diameter posts 4½ feet long.

Location work consisted of making the maps in accordance with NRS 517.040, which have been transmitted to the County Recorder with this Certificate.

Dated this 16 day of December, 1974.


Lyle F. Campbell, Locator
 P. O. Box 7377
 Reno, Nevada 89502

RECORDED AT THE REQUEST OF Lyle F. Campbell
 on Jan. 13 1975, at 05 mins. past 8 A. M. by
 Book 50 of OFFICIAL RECORDS, page 453 RECORDS OF
 EUREKA COUNTY, NEVADA Hollis A. DePaoli Recorder
 File No. 59602 Fee \$1.00
 FILE NO. 59602

Blue

59603

LOCATION CERTIFICATE

TO ALL WHOM IT MAY CONCERN:

The undersigned hereby certifies that he has located the M.C. No. 16 lode mining claim in Eureka County, in the State of Nevada on the 5 day of November, 1974.

The length of the claim is 1330 feet and the width is 300 feet on each side of the center of the claim. On the center line of the claim, the notice of location is posted at the discovery monument from which 25 feet is claimed in a South direction and 1305 feet in a North direction which is the general course of the lode deposit and premises. The claim is described by metes and bounds as follows, to wit:

Beginning at corner 1;
thence North, 665 feet to corner 2, designated M.C. 16 12;
thence North, 665 feet to corner 3, designated M.C. 16 13;
thence East, 600 feet to corner 4, designated M.C. 16 14;
thence South, 665 feet to corner 5, designated M.C. 16 15;
thence South, 665 feet to corner 6, designated M.C. 16 16;
thence West, 600 feet to corner 1, the point of beginning, designated M.C. 16 /1. The corners are 4 inch diameter posts 4½ feet long.

Location work consisted of making the maps in accordance with NRS 517.040, which have been transmitted to the County Recorder with this Certificate.

Dated this 16 day of December, 1974.

Lyle F. Campbell

Lyle F. Campbell, Locator
P. O. Box 7377
Reno, Nevada 89502

RECORDED AT THE REQUEST OF Lyle F. Campbell
on Jan. 13, 1975, at 05 mins. past 8 A. M. by
Book 50 of OFFICIAL RECORDS, page 454 RECORDS OF
EUREKA COUNTY, NEVADA, Thelma A. DePaolis Recorder.
File No. 59603 Fee \$ 1.00

FILE NO. 59603

59604

LOCATION CERTIFICATE

TO ALL WHOM IT MAY CONCERN:

The undersigned hereby certifies that he has located the M.C. No. 17 lode mining claim in Eureka County, in the State of Nevada on the 5 day of November, 1974.

The length of the claim is 1330 feet and the width is 300 feet on each side of the center of the claim. On the center line of the claim, the notice of location is posted at the discovery monument from which 25 feet is claimed in a North direction and 1305 feet in a South direction which is the general course of the lode deposit and premises. The claim is described by metes and bounds as follows, to wit:

Beginning at corner 1;

thence South, 665 feet to corner 2, designated M.C. 17 /2;
 thence South, 665 feet to corner 3, designated M.C. 17 /3;
 thence West, 600 feet to corner 4, designated M.C. 17 /4;
 thence North, 665 feet to corner 5, designated M.C. 17 /5;
 thence North, 665 feet to corner 6, designated M.C. 17 /6;
 thence East, 600 feet to corner 1, the point of beginning, designated M.C. 17 /1. The corners are 4 inch diameter posts 4½ feet long.

Location work consisted of making the maps in accordance with NRS 517.040, which have been transmitted to the County Recorder with this Certificate.

Dated this 16 day of December, 1974.

Lyle F. Campbell

Lyle F. Campbell, Locator
 P. O. Box 7377
 Reno, Nevada 89502

RECORDED AT THE REQUEST OF Lyle F. Campbell
 on Jan. 13, 1975, at 05 mins. past 8 A. M.
 Book 50 of OFFICIAL RECORDS, page 455 RECORDS OF
 EUREKA COUNTY, NEVADA Willis A. DePaolis Recorder
 File No. 59604 Fee \$1.00
 FILE NO. 59604

BOOK 50 PAGE 455

Red

59605

LOCATION CERTIFICATE

TO ALL WHOM IT MAY CONCERN:

The undersigned hereby certifies that he has located the M.C. No. 18 lode mining claim in Eureka County, in the State of Nevada on the 5 day of November, 1974.

The length of the claim is 1330 feet and the width is 300 feet on each side of the center of the claim. On the center line of the claim, the notice of location is posted at the discovery monument from which 25 feet is claimed in a South direction and 1305 feet in a North direction which is the general course of the lode deposit and premises. The claim is described by metes and bounds as follows, to wit:

Beginning at corner 1;

thence North, 665 feet to corner 2, designated M.C. 18 12;
thence North, 665 feet to corner 3, designated M.C. 18 13;
thence West, 600 feet to corner 4, designated M.C. 18 14;
thence South, 665 feet to corner 5, designated M.C. 18 15;
thence South, 665 feet to corner 6, designated M.C. 18 16;
thence East, 600 feet to corner 1, the point of beginning, designated M.C. 18 /1. The corners are 4 inch diameter posts 4½ feet long.

Location work consisted of making the maps in accordance with NRS 517.040, which have been transmitted to the County Recorder with this Certificate.

Dated this 16 day of December, 1974.

Lyle F. Campbell

Lyle F. Campbell, Locator
P. O. Box 7377
Reno, Nevada 89502

RECORDED AT THE REQUEST OF Lyle F. Campbell
on Jan. 13 1975 at 05 mins. past 8 A. M. in
Book 50 of OFFICIAL RECORDS, page 456 RECORDS OF
EUREKA COUNTY, NEVADA Hollis A. DePaolis Recorder
File No. 59605 Fee \$ 1.00
FILE NO. 59605

BOOK 50 PAGE 456

59605

LOCATION CERTIFICATE

TO ALL WHOM IT MAY CONCERN:

The undersigned hereby certifies that he has located the M.C. No. 19 lode mining claim in Eureka County, in the State of Nevada on the 5 day of November, 1974.

The length of the claim is 1330 feet and the width is 300 feet on each side of the center of the claim. On the center line of the claim, the notice of location is posted at the discovery monument from which 25 feet is claimed in a North direction and 1305 feet in a South direction which is the general course of the lode deposit and premises. The claim is described by metes and bounds as follows, to wit:

Beginning at corner 1;

thence South, 665 feet to corner 2, designated M.C. 19 /2;

thence South, 665 feet to corner 3, designated M.C. 19 /3;

thence West, 600 feet to corner 4, designated M.C. 19 /4;

thence North, 665 feet to corner 5, designated M.C. 19 /5;

thence North, 665 feet to corner 6, designated M.C. 19 /6;

thence East, 600 feet to corner 1, the point of

beginning, designated M.C. 19 /1. The corners are 4 inch diameter posts 4½ feet long.

Location work consisted of making the maps in accordance with NRS 517.040, which have been transmitted to the County Recorder with this Certificate.

Dated this 16 day of December, 1974.

Lyle F. Campbell

Lyle F. Campbell, Locator
P. O. Box 7377
Reno, Nevada 89502

RECORDED AT THE REQUEST OF Lyle F. Campbell
ON Jan. 13, 19 75, at 05 mins. past 8 A. M. in
Book 50 of OFFICIAL RECORDS, page 457 RECORDS OF
EUREKA COUNTY, NEVADA, William A. DePasqua Recorder
File No. 59605 Fee \$ 1.00
FILE NO. 59606

BOOK 50 PAGE 457

Red

59607

LOCATION CERTIFICATE

TO ALL WHOM IT MAY CONCERN:

The undersigned hereby certifies that he has located the M.C. No. 20 lode mining claim in Eureka County, in the State of Nevada on the 5 day of November, 1974.

The length of the claim is 1330 feet and the width is 300 feet on each side of the center of the claim. On the center line of the claim, the notice of location is posted at the discovery monument from which 25 feet is claimed in a South direction and 1305 feet in a North direction which is the general course of the lode deposit and premises. The claim is described by metes and bounds as follows, to wit:

Beginning at corner 1;

thence North, 665 feet to corner 2, designated M.C. 20 /2;

thence North, 665 feet to corner 3, designated M.C. 20 /3;

thence West, 600 feet to corner 4, designated M.C. 20 /4;

thence South, 665 feet to corner 5, designated M.C. 20 /5;

thence South, 665 feet to corner 6, designated M.C. 20 /6;

thence East, 600 feet to corner 1, the point of

beginning, designated M.C. 20 /1. The corners are 4 inch diameter posts 4½ feet long.

Location work consisted of making the maps in accordance with NRS 517.040, which have been transmitted to the County Recorder with this Certificate.

Dated this 16 day of December, 1974.

Lyle F. Campbell

Lyle F. Campbell, Locator
P. O. Box 7377
Reno, Nevada 89502

RECORDED AT THE REQUEST OF Lyle F. Campbell
on Jan. 13, 19 75, at 05 mins. past 8 A. M. in
Book 50 of OFFICIAL RECORDS, page 458 RECORDS OF
EUREKA COUNTY, NEVADA Shelley A. Detwiler Recorder
File No. 59607 Fee \$ 1.00
FILE NO. 59607

50 1 458
PAGE

59603

LOCATION CERTIFICATE

TO ALL WHOM IT MAY CONCERN:

The undersigned hereby certifies that he has located the M.C. No. 21 lode mining claim in Eureka County, in the State of Nevada on the 5 day of November, 1974.

The length of the claim is 1330 feet and the width is 300 feet on each side of the center of the claim. On the center line of the claim, the notice of location is posted at the discovery monument from which 25 feet is claimed in a North direction and 1305 feet in a South direction which is the general course of the lode deposit and premises. The claim is described by metes and bounds as follows, to wit:

Beginning at corner 1;
thence South, 665 feet to corner 2, designated M.C. 21 /12;
thence South, 665 feet to corner 3, designated M.C. 21 /13;
thence East, 600 feet to corner 4, designated M.C. 21 /14;
thence North, 665 feet to corner 5, designated M.C. 21 /15;
thence North, 665 feet to corner 6, designated M.C. 21 /16;
thence West, 600 feet to corner 1, the point of beginning, designated M.C. 21 /1. The corners are 4 inch diameter posts 4½ feet long.

Location work consisted of making the maps in accordance with NRS 517.040, which have been transmitted to the County Recorder with this Certificate.

Dated this 16 day of December, 1974.

Lyle F. Campbell
Lyle F. Campbell, Locator
P. O. Box 7377
Reno, Nevada 89502

RECORDED AT THE REQUEST OF Lyle F. Campbell
on Jan. 13, 1975, at 05 mins. past 8 A. M. in
Book 50 of OFFICIAL RECORDS, page 459 RECORDS OF
EUREKA COUNTY, NEVADA. William A. DeLoach Recorder
File No. 59603 Fee \$ 1.00
FILE NO. 59608

LOCATION CERTIFICATE

TO ALL WHOM IT MAY CONCERN:

The undersigned hereby certifies that he has located the M.C. No. 22 lode mining claim in Eureka County, in the State of Nevada on the 5 day of November, 1974.

The length of the claim is 1330 feet and the width is 300 feet on each side of the center of the claim. On the center line of the claim, the notice of location is posted at the discovery monument from which 25 feet is claimed in a South direction and 1305 feet in a North

direction which is the general course of the lode deposit and premises. The claim is described by metes and bounds as follows, to wit:

Beginning at corner 1;

- thence North, 665 feet to corner 2, designated M.C. 22 /2;
- thence North, 665 feet to corner 3, designated M.C. 22 /3;
- thence East, 600 feet to corner 4, designated M.C. 22 /4;
- thence South, 665 feet to corner 5, designated M.C. 22 /5;
- thence South, 665 feet to corner 6, designated M.C. 22 /6;
- thence West, 600 feet to corner 1, the point of

beginning, designated M.C. 22 /1. The corners are 4 inch diameter posts 4½ feet long.

Location work consisted of making the maps in accordance with NRS 517.040, which have been transmitted to the County Recorder with this Certificate.

Dated this 16 day of December, 1974.

Lyle F. Campbell

Lyle F. Campbell, Locator
P. O. Box 7377
Reno, Nevada 89502

RECORDED AT THE REQUEST OF Lyle F. Campbell
 on Jan. 13, 19 75, at 05 mins. past 8 A. M.
 Book 50 of OFFICIAL RECORDS, page 460 RECORDS OF
 EUREKA COUNTY, NEVADA *Hillis A. DePaulis* Recorder
 File No. 59609 Fee \$ 1.00
 FILE NO. 59609

LOCATION CERTIFICATE

TO ALL WHOM IT MAY CONCERN:

The undersigned hereby certifies that he has located the M.C. No. 23 lode mining claim in Eureka County, in the State of Nevada on the 5 day of November, 1974.

The length of the claim is 1330 feet and the width is 300 feet on each side of the center of the claim. On the center line of the claim, the notice of location is posted at the discovery monument from which 25 feet is claimed in a North direction and 1305 feet in a South direction which is the general course of the lode deposit and premises. The claim is described by metes and bounds as follows, to wit:

Beginning at corner 1;
thence South, 665 feet to corner 2, designated M.C. 23 /2;
thence South, 665 feet to corner 3, designated M.C. 23 /3;
thence West, 600 feet to corner 4, designated M.C. 23 /4;
thence North, 665 feet to corner 5, designated M.C. 23 /5;
thence North, 665 feet to corner 6, designated M.C. 23 /6;
thence East, 600 feet to corner 1, the point of beginning, designated M.C. 23 /1. The corners are 4 inch diameter posts 4½ feet long.

Location work consisted of making the maps in accordance with NRS 517.040, which have been transmitted to the County Recorder with this Certificate.

Dated this 16 day of December, 1974.

Lyle F. Campbell

Lyle F. Campbell, Locator
P. O. Box 7377
Reno, Nevada 89502

RECORDED AT THE REQUEST OF Lyle F. Campbell
on Jan. 13, 1975, at 05 mins. past 8 A. M. to
Book 50 of OFFICIAL RECORDS, page 461 RECORDS OF
EUREKA COUNTY, NEVADA *Hollis A. DePaolo* Recorder
File No. 59610 Fee \$ 1.00
FILE NO. 59610

LOCATION CERTIFICATE

TO ALL WHOM IT MAY CONCERN:

The undersigned hereby certifies that he has located the M.C. No. 24 lode mining claim in Eureka County, in the State of Nevada on the 5 day of November, 1974.

The length of the claim is 1330 feet and the width is 300 feet on each side of the center of the claim. On the center line of the claim, the notice of location is posted at the discovery monument from which 25 feet is claimed in a South direction and 1305 feet in a North direction which is the general course of the lode deposit and premises. The claim is described by metes and bounds as follows, to wit:

Beginning at corner 1;

thence North, 665 feet to corner 2, designated M.C. 24 12;

thence North, 665 feet to corner 3, designated M.C. 24 13;

thence West, 600 feet to corner 4, designated M.C. 24 14;

thence South, 665 feet to corner 5, designated M.C. 24 15;

thence South, 665 feet to corner 6, designated M.C. 24 16;

thence East, 600 feet to corner 1, the point of beginning, designated M.C. 24 /1. The corners are 4 inch diameter posts 4½ feet long.

Location work consisted of making the maps in accordance with NRS 517.040, which have been transmitted to the County Recorder with this Certificate.

Dated this 16 day of December, 1974.

Lyle F. Campbell

Lyle F. Campbell, Locator
P. O. Box 7377
Reno, Nevada 89502

RECORDED AT THE REQUEST OF Lyle F. Campbell
on Jan. 13, 1975, of 05 mins. past 8 A. M. in
Book 50 of OFFICIAL RECORDS, page 462, RECORDS OF
EUREKA COUNTY, NEVADA, Gillian A. DePaolis Recorder
File No. 59611 Fee \$1.00
FILE NO. 59611

LOCATION CERTIFICATE

TO ALL WHOM IT MAY CONCERN:

The undersigned hereby certifies that he has located the M.C. No. 25 lode mining claim in Eureka County, in the State of Nevada on the 5 day of November, 1974.

The length of the claim is 1330 feet and the width is 300 feet on each side of the center of the claim. On the center line of the claim, the notice of location is posted at the discovery monument from which 25 feet is claimed in a North direction and 1305 feet in a South direction which is the general course of the lode deposit and premises. The claim is described by metes and bounds as follows, to wit:

Beginning at corner 1;

thence South, 665 feet to corner 2, designated M.C. 25 /12;
 thence South, 665 feet to corner 3, designated M.C. 25 /13;
 thence East, 600 feet to corner 4, designated M.C. 25 /14;
 thence North, 665 feet to corner 5, designated M.C. 25 /15;
 thence North, 665 feet to corner 6, designated M.C. 25 /16;
 thence West, 600 feet to corner 1, the point of

beginning, designated M.C. 25 /1. The corners are 4 inch diameter posts 4½ feet long.

Location work consisted of making the maps in accordance with NRS 517.040, which have been transmitted to the County Recorder with this Certificate.

Dated this 16 day of December, 1974.


Lyle F. Campbell, Locator
 P. O. Box 7377
 Reno, Nevada 89502

RECORDED AT THE REQUEST OF Lyle F. Campbell
 on Jan. 13 1975 at 05 mins. past 8 A. M.
 Book 50 of OFFICIAL RECORDS, page 463
 EUREKA COUNTY, NEVADA William A. DePasie Recorder
 File No. 59612 Fee \$ 1.00
 FILE NO. 59612

LOCATION CERTIFICATE

TO ALL WHOM IT MAY CONCERN:

The undersigned hereby certifies that he has located the M.C. No. 26 lode mining claim in Eureka County, in the State of Nevada on the 5 day of November, 1974.

The length of the claim is 1330 feet and the width is 300 feet on each side of the center of the claim. On the center line of the claim, the notice of location is posted at the discovery monument from which 25 feet is claimed in a South direction and 1305 feet in a North direction which is the general course of the lode deposit and premises. The claim is described by metes and bounds as follows, to wit:

Beginning at corner 1;

thence North, 665 feet to corner 2, designated M.C. 26 /2;
 thence North, 665 feet to corner 3, designated M.C. 26 /3;
 thence East, 600 feet to corner 4, designated M.C. 26 /4;
 thence South, 665 feet to corner 5, designated M.C. 26 /5;
 thence South, 665 feet to corner 6, designated M.C. 26 /6;
 thence West, 600 feet to corner 1, the point of beginning, designated M.C. 26 /1. The corners are 4 inch diameter posts $4\frac{1}{2}$ feet long.

Location work consisted of making the maps in accordance with NRS 517.040, which have been transmitted to the County Recorder with this Certificate.

Dated this 16 day of December, 1974.

Lyle F. Campbell

Lyle F. Campbell, Locator
 P. O. Box 7377
 Reno, Nevada 89502

RECORDED AT THE REQUEST OF Lyle F. Campbell
 on Jan. 13, 1975, at 05 mins. past 8 A. M. in
 Book 50 of OFFICIAL RECORDS, page 464, RECORDS C
 EUREKA COUNTY, NEVADA *Hellie A. Detwiler* Recorder
 File No. 59613 Fee \$ 1.00
 FILE NO. 59613

59614

LOCATION CERTIFICATE

TO ALL WHOM IT MAY CONCERN:

The undersigned hereby certifies that he has located the M.C. No. 27 lode mining claim in Eureka County, in the State of Nevada on the 5 day of November, 1974.

The length of the claim is 1330 feet and the width is 300 feet on each side of the center of the claim. On the center line of the claim, the notice of location is posted at the discovery monument from which 25 feet is claimed in a North direction and 1305 feet in a South direction which is the general course of the lode deposit and premises. The claim is described by metes and bounds as follows, to wit:

Beginning at corner 1;

- thence South, 665 feet to corner 2, designated M.C. 27 /2;
- thence South, 665 feet to corner 3, designated M.C. 27 /3;
- thence West, 600 feet to corner 4, designated M.C. 27 /4;
- thence North, 665 feet to corner 5, designated M.C. 27 /5;
- thence North, 665 feet to corner 6, designated M.C. 27 /6;
- thence East, 600 feet to corner 1, the point of beginning, designated M.C. 27 /1. The corners are 4 inch diameter posts 4½ feet long.

Location work consisted of making the maps in accordance with NRS 517.040, which have been transmitted to the County Recorder with this Certificate.

Dated this 16 day of December, 1974.

Lyle F. Campbell

Lyle F. Campbell, Locator
P. O. Box 7377
Reno, Nevada 89502

RECORDED AT THE REQUEST OF Lyle F. Campbell
 on Jan. 13, 1975, at 05 mins. past 8 A. M. h
 Book 50 of OFFICIAL RECORDS, page 465 RECORDS OF
 EUREKA COUNTY, NEVADA Willis A. DePaola Recorder
 File No. 59614 Fee \$ 1.00
 FILE NO. 59614

Red

59615

LOCATION CERTIFICATE

TO ALL WHOM IT MAY CONCERN:

The undersigned hereby certifies that he has located the M.C. No. 28 lode mining claim in Eureka County, in the State of Nevada on the 5 day of November, 1974.

The length of the claim is 1330 feet and the width is 300 feet on each side of the center of the claim. On the center line of the claim, the notice of location is posted at the discovery monument from which 25 feet is claimed in a South direction and 1305 feet in a North direction which is the general course of the lode deposit and premises. The claim is described by metes and bounds as follows, to wit:

Beginning at corner 1;

- thence North, 665 feet to corner 2, designated M.C. 28 /2;
- thence North, 665 feet to corner 3, designated M.C. 28 /3;
- thence West, 600 feet to corner 4, designated M.C. 28 /4;
- thence South, 665 feet to corner 5, designated M.C. 28 /5;
- thence South, 665 feet to corner 6, designated M.C. 28 /6;
- thence East, 600 feet to corner 1, the point of beginning, designated M.C. 28 /1. The corners are 4 inch diameter posts 4½ feet long.

Location work consisted of making the maps in accordance with NRS 517.040, which have been transmitted to the County Recorder with this Certificate.

Dated this 16 day of December, 1974.

Lyle F. Campbell

Lyle F. Campbell, Locator
P. O. Box 7377
Reno, Nevada 89502

RECORDED AT THE REQUEST OF Lyle F. Campbell
 ON Jan. 13 1975, at 05 mins. past 8 A. M.
 Book 50 of OFFICIAL RECORDS, page 466 RECORDS OF
 EUREKA COUNTY, NEVADA. *Hollis A. Metcalfe* Recorder
 File No. 59615 Fee \$ 1.00
 FILE NO. 59615

59616

LOCATION CERTIFICATE

TO ALL WHOM IT MAY CONCERN:

The undersigned hereby certifies that he has located the M.C. No. 29 lode mining claim in Eureka County, in the State of Nevada on the 5 day of November, 1974.

The length of the claim is 1330 feet and the width is 300 feet on each side of the center of the claim. On the center line of the claim, the notice of location is posted at the discovery monument from which 25 feet is claimed in a

North direction and 1305 feet in a South direction which is the general course of the lode deposit and premises. The claim is described by metes and bounds as follows, to wit:

Beginning at corner 1;

thence South, 665 feet to corner 2, designated M.C. 29 /2;

thence South, 665 feet to corner 3, designated M.C. 29 /3;

thence East, 600 feet to corner 4, designated M.C. 29 /4;

thence North, 665 feet to corner 5, designated M.C. 29 /5;

thence North, 665 feet to corner 6, designated M.C. 29 /6;

thence West, 600 feet to corner 1, the point of beginning, designated M.C. 29 /1. The corners are 4 inch diameter posts 4½ feet long.

Location work consisted of making the maps in accordance with NRS 517.040, which have been transmitted to the County Recorder with this Certificate.

Dated this 16 day of December, 1974.

Lyle F. Campbell

Lyle F. Campbell, Locator
P. O. Box 7377
Reno, Nevada 89502

RECORDED AT THE REQUEST OF Lyle F. Campbell
on Jan. 13, 19 75 at 05 mins. past 8 A. M. in
Book 50 of OFFICIAL RECORDS, page 467 RECORDS OF
EUREKA COUNTY, NEVADA William A. DeLoach Recorder
File No. 59616 Fee \$ 1.00
FILE NO. 59616

Blue

59617

LOCATION CERTIFICATE

TO ALL WHOM IT MAY CONCERN:

The undersigned hereby certifies that he has located the M.C. No. 30 lode mining claim in Eureka County, in the State of Nevada on the 5 day of November, 1974.

The length of the claim is 1330 feet and the width is 300 feet on each side of the center of the claim. On the center line of the claim, the notice of location is posted at the discovery monument from which 25 feet is claimed in a South direction and 1305 feet in a North direction which is the general course of the lode deposit and premises. The claim is described by metes and bounds as follows, to wit:

Beginning at corner 1;
thence North, 665 feet to corner 2, designated M.C. 30 /2;
thence North, 665 feet to corner 3, designated M.C. 30 /3;
thence East, 600 feet to corner 4, designated M.C. 30 /4;
thence South, 665 feet to corner 5, designated M.C. 30 /5;
thence South, 665 feet to corner 6, designated M.C. 30 /6;
thence West, 600 feet to corner 1, the point of beginning, designated M.C. 30 /1. The corners are 4 inch diameter posts 4½ feet long.

Location work consisted of making the maps in accordance with NRS 517.040, which have been transmitted to the County Recorder with this Certificate.

Dated this 16 day of December, 1974.

Lyle F. Campbell

Lyle F. Campbell, Locator
P. O. Box 7377
Reno, Nevada 89502

RECORDED AT THE REQUEST OF Lyle F. Campbell
on Jan. 13, 1975, at 05 mins. past 8 A. M.
Book 50 of OFFICIAL RECORDS, page 468 RECORDS OF
EUREKA COUNTY, NEVADA *Willis A. DeTasler* Recorder
File No. 59617 Fee \$ 1.00

FILE NO. 59617

LOCATION CERTIFICATE

TO ALL WHOM IT MAY CONCERN:

The undersigned hereby certifies that he has located the M.C. No. 31 lode mining claim in Eureka County, in the State of Nevada on the 5 day of November, 1974.

The length of the claim is 1330 feet and the width is 300 feet on each side of the center of the claim. On the center line of the claim, the notice of location is posted at the discovery monument from which 25 feet is claimed in a North direction and 1305 feet in a South direction which is the general course of the lode deposit and premises. The claim is described by metes and bounds as follows, to wit:

Beginning at corner 1;

thence South, 665 feet to corner 2, designated M.C. 31 /2;

thence South, 665 feet to corner 3, designated M.C. 31 /3;

thence West, ²⁰⁰ 600 feet to corner 4, designated M.C. 31 /4;

thence North, 665 feet to corner 5, designated M.C. 31 /5;

thence North, 665 feet to corner 6, designated M.C. 31 /6;

thence East, ²⁰⁰ 600 feet to corner 1, the point of beginning, designated M.C. 31 /1. The corners are 4 inch diameter posts 4½ feet long.

Location work consisted of making the maps in accordance with NRS 517.040, which have been transmitted to the County Recorder with this Certificate.

Dated this 16 day of December, 1974.

Lyle F. Campbell

Lyle F. Campbell, Locator
P. O. Box 7377
Reno, Nevada 89502

RECORDED AT THE REQUEST OF Lyle F. Campbell
on Jan. 13, 1975 at 05 mins. past 8 A. M. by
Book 50 of OFFICIAL RECORDS, page 469 RECORDS OF
EUREKA COUNTY, NEVADA Hollis A. DePaole Recorder
File No. 59618 Fee \$ 1.00
FILE NO. 59618

Red

59619

LOCATION CERTIFICATE

TO ALL WHOM IT MAY CONCERN:

The undersigned hereby certifies that he has located the M.C. No. 32 lode mining claim in Eureka County, in the State of Nevada on the 5 day of November, 1974.

The length of the claim is 1330 feet and the width is 300 feet on each side of the center of the claim. On the center line of the claim, the notice of location is posted at the discovery monument from which 25 feet is claimed in a South direction and 1305 feet in a North direction which is the general course of the lode deposit and premises. The claim is described by metes and bounds as follows, to wit:

Beginning at corner 1;

- thence North, 665 feet to corner 2, designated M.C. 32 /2;
- thence North, 665 feet to corner 3, designated M.C. 32 /3;
- thence West, ²⁰⁰ 600 feet to corner 4, designated M.C. 32 /4;
- thence South, 665 feet to corner 5, designated M.C. 32 /5;
- thence South, 665 feet to corner 6, designated M.C. 32 /6;
- thence East, ²⁰⁰ 600 feet to corner 1, the point of beginning, designated M.C. 32 /1. The corners are 4 inch diameter posts 4½ feet long.

Location work consisted of making the maps in accordance with NRS 517.040, which have been transmitted to the County Recorder with this Certificate.

Dated this 16 day of December, 1974.

Lyle F. Campbell

Lyle F. Campbell, Locator
P. O. Box 7377
Reno, Nevada 89502

RECORDED AT THE REQUEST OF Lyle F. Campbell
on Jan. 13, 1975, at 05 mins. past 8 A. M.
Book 50 of OFFICIAL RECORDS, page 470 RECORDS
EUREKA COUNTY, NEVADA *Hollis A. DePasalis* Recorder
File No. 59619 Fee \$ 1.00

FILE NO. 59619

50 PAGE 470

LOCATION CERTIFICATE

TO ALL WHOM IT MAY CONCERN:

The undersigned hereby certifies that he has located the M.C. No. 34 lode mining claim in Eureka County, in the State of Nevada on the 5 day of November, 1974.

The length of the claim is 1330 feet and the width is 300 feet on each side of the center of the claim. On the center line of the claim, the notice of location is posted at the discovery monument from which 25 feet is claimed in a South direction and 1305 feet in a North direction which is the general course of the lode deposit and premises. The claim is described by metes and bounds as follows, to wit:

Beginning at corner 1;

thence North, 665 feet to corner 2, designated M.C. 34 /12;
 thence North, 665 feet to corner 3, designated M.C. 34 /13;
 thence East, 600 feet to corner 4, designated M.C. 34 /14;
 thence South, 665 feet to corner 5, designated M.C. 34 /15;
 thence South, 665 feet to corner 6, designated M.C. 34 /16;
 thence West, 600 feet to corner 1, the point of beginning, designated M.C. 34 /1. The corners are 4 inch diameter posts 4½ feet long.

Location work consisted of making the maps in accordance with NRS 517.040, which have been transmitted to the County Recorder with this Certificate.

Dated this 16 day of December, 1974.


Lyle F. Campbell, Locator
 P. O. Box 7377
 Reno, Nevada 89502

RECORDED AT THE REQUEST OF Lyle F. Campbell
 on Jan. 13, 1975 at 05 mins. past 8 A.M.;
 Book 50 of OFFICIAL RECORDS, page 471
 EUREKA COUNTY, NEVADA William A. DeLoach Recorder
 File No. 59620 Fee \$ 1.00

FILE NO. 59620

Red

59621

LOCATION CERTIFICATE

TO ALL WHOM IT MAY CONCERN:

The undersigned hereby certifies that he has located the M.C. No. 35 lode mining claim in Eureka County, in the State of Nevada on the 5 day of November, 1974.

The length of the claim is 1330 feet and the width is 300 feet on each side of the center of the claim. On the center line of the claim, the notice of location is posted at the discovery monument from which 25 feet is claimed in a South direction and 1305 feet in a North direction which is the general course of the lode deposit and premises. The claim is described by metes and bounds as follows, to wit:

Beginning at corner 1;

- thence North, 665 feet to corner 2, designated M.C. 35 /2;
- thence North, 665 feet to corner 3, designated M.C. 35 /3;
- thence West, 600 feet to corner 4, designated M.C. 35 /4;
- thence South, 665 feet to corner 5, designated M.C. 35 /5;
- thence South, 665 feet to corner 6, designated M.C. 35 /6;
- thence East, 600 feet to corner 1, the point of beginning, designated M.C. 35 /1. The corners are 4 inch diameter posts 4½ feet long.

Location work consisted of making the maps in accordance with NRS 517.040, which have been transmitted to the County Recorder with this Certificate.

Dated this 16 day of December, 1974.

Lyle F. Campbell

Lyle F. Campbell, Locator
P. O. Box 7377
Reno, Nevada 89502

RECORDED AT THE REQUEST OF Lyle F. Campbell
on Jan. 13, 1975, at 05 mins. past B A. M. in
Book 50 of OFFICIAL RECORDS, page 472 RECORDS OF
EUREKA COUNTY, NEVADA *Willis A. DePaulis* Recorder
File No. 59621 Fee \$ 1.00

FILE NO. 59621

Blue

59622

LOCATION CERTIFICATE

TO ALL WHOM IT MAY CONCERN:

The undersigned hereby certifies that he has located the M.C. No. 36 lode mining claim in Eureka County, in the State of Nevada on the 5 day of November, 1974.

The length of the claim is 1330 feet and the width is 300 feet on each side of the center of the claim. On the center line of the claim, the notice of location is posted at the discovery monument from which 25 feet is claimed in a South direction and 1305 feet in a North direction which is the general course of the lode deposit and premises. The claim is described by metes and bounds as follows, to wit:

Beginning at corner 1;

- thence North, 665 feet to corner 2, designated M.C. 36 /2;
- thence North, 665 feet to corner 3, designated M.C. 36 /3;
- thence East, ¹³⁰ ~~600~~ feet to corner 4, designated M.C. 36 /4;
- thence South, 665 feet to corner 5, designated M.C. 36 /5;
- thence South, 665 feet to corner 6, designated M.C. 36 /6;
- thence West, ¹³⁰ ~~600~~ feet to corner 1, the point of

beginning, designated M.C. 36 /1. The corners are 4 inch diameter posts 4½ feet long.

Location work consisted of making the maps in accordance with NRS 517.040, which have been transmitted to the County Recorder with this Certificate.

Dated this 16 day of December, 1974.

Lyle F. Campbell

Lyle F. Campbell, Locator
P. O. Box 7377
Reno, Nevada 89502

RECORDED AT THE REQUEST OF Lyle F. Campbell
on Jan. 13, 1975, at 05 mins. past 8 A. M. h
Book 50 of OFFICIAL RECORDS, page 473 RECORDS OF
EUREKA COUNTY, NEVADA J. H. A. DeLoe Recorder
File No. 59622 Fee \$ 1.00

FILE NO. 59622

59623

LOCATION CERTIFICATE

TO ALL WHOM IT MAY CONCERN:

The undersigned hereby certifies that he has located the M.C. No. 37 lode mining claim in Eureka County, in the State of Nevada on the 6 day of November, 1974.

The length of the claim is 1330 feet and the width is 300 feet on each side of the center of the claim. On the center line of the claim, the notice of location is posted at the discovery monument from which 25 feet is claimed in a North direction and 1305 feet in a South direction which is the general course of the lode deposit and premises. The claim is described by metes and bounds as follows, to wit:

Beginning at corner 1;
 thence South, 665 feet to corner 2, designated M.C. 37 /2;
 thence South, 665 feet to corner 3, designated M.C. 37 /3;
 thence West, 600 feet to corner 4, designated M.C. 37 /4;
 thence North, 665 feet to corner 5, designated M.C. 37 /5;
 thence North, 665 feet to corner 6, designated M.C. 37 /6;
 thence East, 600 feet to corner 1, the point of beginning, designated M.C. 37 /1. The corners are 4 inch diameter posts 4½ feet long.

Location work consisted of making the maps in accordance with NRS 517.040, which have been transmitted to the County Recorder with this Certificate.

Dated this 16 day of December, 1974.

Lyle F. Campbell

Lyle F. Campbell, Locator
 P. O. Box 7377
 Reno, Nevada 89502

RECORDED AT THE REQUEST OF Lyle F. Campbell
 on Jan. 13, 1975, at 05 mins. past 8 A. M. in
 Book 50 of OFFICIAL RECORDS, page 474 RECORDS OF
 EUREKA COUNTY, NEVADA *William A. DePaola* Recorder
 File No. 59623 Fee \$ 1.00

FILE NO. 59623

Red

59624

LOCATION CERTIFICATE

TO ALL WHOM IT MAY CONCERN:

The undersigned hereby certifies that he has located the M.C. No. 38 lode mining claim in Eureka County, in the State of Nevada on the 6 day of November, 1974.

The length of the claim is 1330 feet and the width is 300 feet on each side of the center of the claim. On the center line of the claim, the notice of location is posted at the discovery monument from which 25 feet is claimed in a South direction and 1305 feet in a North direction which is the general course of the lode deposit and premises. The claim is described by metes and bounds as follows, to wit:

Beginning at corner 1;
thence North, 665 feet to corner 2, designated M.C. 38 /2;
thence North, 665 feet to corner 3, designated M.C. 38 /3;
thence West, 600 feet to corner 4, designated M.C. 38 /4;
thence South, 665 feet to corner 5, designated M.C. 38 /5;
thence South, 665 feet to corner 6, designated M.C. 38 /6;
thence East, 600 feet to corner 1, the point of beginning, designated M.C. 38 /1. The corners are 4 inch diameter posts 4½ feet long.

Location work consisted of making the maps in accordance with NRS 517.040, which have been transmitted to the County Recorder with this Certificate.

Dated this 16 day of December, 1974.

Lyle F. Campbell

Lyle F. Campbell, Locator
P. O. Box 7377
Reno, Nevada 89502

RECORDED AT THE REQUEST OF Lyle F. Campbell
on Jan. 13 1975 at 05 mins. past 8 A. M. in
Book 50 of OFFICIAL RECORDS, page 475 RECORDS OF
EUREKA COUNTY, NEVADA, *Hollis A. DePaolis* Recorder
File No. 59624 Fee \$ 1.00
FILE NO. 59624

LOCATION CERTIFICATE

TO ALL WHOM IT MAY CONCERN:

The undersigned hereby certifies that he has located the M.C. No. 39 lode mining claim in Eureka County, in the State of Nevada on the 6 day of November, 1974.

The length of the claim is 1330 feet and the width is 300 feet on each side of the center of the claim. On the center line of the claim, the notice of location is posted at the discovery monument from which 25 feet is claimed in a North direction and 1305 feet in a South direction which is the general course of the lode deposit and premises. The claim is described by metes and bounds as follows, to wit:

Beginning at corner 1;
thence South, 665 feet to corner 2, designated M.C. 39 /12;
thence South, 665 feet to corner 3, designated M.C. 39 /13;
thence East, 600 feet to corner 4, designated M.C. 39 /14;
thence North, 665 feet to corner 5, designated M.C. 39 /15;
thence North, 665 feet to corner 6, designated M.C. 39 /16;
thence West, 600 feet to corner 1, the point of beginning, designated M.C. 39 /1. The corners are 4 inch diameter posts 4½ feet long.

Location work consisted of making the maps in accordance with NRS 517.040, which have been transmitted to the County Recorder with this Certificate.

Dated this 16 day of December, 1974.

Lyle F. Campbell

Lyle F. Campbell, Locator
P. O. Box 7377
Reno, Nevada 89502

RECORDED AT THE REQUEST OF Lyle F. Campbell
on Jan. 13, 1975 at 05 mins. past 8 A. M. in
Book 50 of OFFICIAL RECORDS, page 476, RECORDS OF
EUREKA COUNTY, NEVADA, Willis A. DePaolis Recorder.
File No. 59625 Fee \$ 1.00
FILE NO. 59625

LOCATION CERTIFICATE

TO ALL WHOM IT MAY CONCERN:

The undersigned hereby certifies that he has located the M.C. No. 40 lode mining claim in Eureka County, in the State of Nevada on the 6 day of November, 1974.

The length of the claim is 1330 feet and the width is 300 feet on each side of the center of the claim. On the center line of the claim, the notice of location is posted at the discovery monument from which 25 feet is claimed in a South direction and 1305 feet in a North direction which is the general course of the lode deposit and premises. The claim is described by metes and bounds as follows, to wit:

Beginning at corner 1;

thence North, 665 feet to corner 2, designated M.C. 40 12;
 thence North, 665 feet to corner 3, designated M.C. 40 13;
 thence East, 600 feet to corner 4, designated M.C. 40 14;
 thence South, 665 feet to corner 5, designated M.C. 40 15;
 thence South, 665 feet to corner 6, designated M.C. 40 16;
 thence West, 600 feet to corner 1, the point of beginning, designated M.C. 40 /1. The corners are 4 inch diameter posts 4½ feet long.

Location work consisted of making the maps in accordance with NRS 517.040, which have been transmitted to the County Recorder with this Certificate.

Dated this 16 day of December, 1974.

Lyle F. Campbell

Lyle F. Campbell, Locator
 P. O. Box 7377
 Reno, Nevada 89502

RECORDED AT THE REQUEST OF Lyle F. Campbell
 on Jan. 13, 1975, at 05 mins. past 8 A. M. "
 Book 50 of OFFICIAL RECORDS, page 477 RECORDS OF
 EUREKA COUNTY, NEVADA Shelley A. DeLoach Recorder
 File No. 59626 Fee \$ 1.00

FILE NO. 59626

59627

LOCATION CERTIFICATE

TO ALL WHOM IT MAY CONCERN:

The undersigned hereby certifies that he has located the M.C. No. 41 lode mining claim in Eureka County, in the State of Nevada on the 6 day of November, 1974.

The length of the claim is 1330 feet and the width is 300 feet on each side of the center of the claim. On the center line of the claim, the notice of location is posted at the discovery monument from which 25 feet is claimed in a North direction and 1305 feet in a South direction which is the general course of the lode deposit and premises. The claim is described by metes and bounds as follows, to wit:

Beginning at corner 1;

thence South, 665 feet to corner 2, designated M.C. 41 /2;

thence South, 665 feet to corner 3, designated M.C. 41 /3;

thence West, 600 feet to corner 4, designated M.C. 41 /4;

thence North, 665 feet to corner 5, designated M.C. 41 /5;

thence North, 665 feet to corner 6, designated M.C. 41 /6;

thence East, 600 feet to corner 1, the point of beginning, designated M.C. 41 /1. The corners are 4 inch diameter posts 4½ feet long.

Location work consisted of making the maps in accordance with NRS 517.040, which have been transmitted to the County Recorder with this Certificate.

Dated this 16 day of December, 1974.

Lyle F. Campbell

Lyle F. Campbell, Locator
P. O. Box 7377
Reno, Nevada 89502

RECORDED AT THE REQUEST OF Lyle F. Campbell
on Jan. 13, 1975, at 05 mins. past 8 A. M. by
Book 50 of OFFICIAL RECORDS, page 478 RECORDS OF
EUREKA COUNTY, NEVADA William A. DeLoach Recorder
File No. 59627 Fee \$ 1.00
FILE NO. 59627

BOOK 50 PAGE 478

Red

59628

LOCATION CERTIFICATE

TO ALL WHOM IT MAY CONCERN:

The undersigned hereby certifies that he has located the M.C. No. 42 lode mining claim in Eureka County, in the State of Nevada on the 6 day of November, 1974.

The length of the claim is 1330 feet and the width is 300 feet on each side of the center of the claim. On the center line of the claim, the notice of location is posted at the discovery monument from which 25 feet is claimed in a

South direction and 1305 feet in a North direction which is the general course of the lode deposit and premises. The claim is described by metes and bounds as follows, to wit:

Beginning at corner 1;

thence North, 665 feet to corner 2, designated M.C. 38 /2;

thence North, 665 feet to corner 3, designated M.C. 38 /3;

thence West, 600 feet to corner 4, designated M.C. 38 /4;

thence South, 665 feet to corner 5, designated M.C. 38 /5;

thence South, 665 feet to corner 6, designated M.C. 38 /6;

thence East, 600 feet to corner 1, the point of

beginning, designated M.C. 38 /1. The corners are 4 inch diameter posts 4½ feet long.

Location work consisted of making the maps in accordance with NRS 517.040, which have been transmitted to the County Recorder with this Certificate.

Dated this 16 day of December, 1974.

Lyle F. Campbell

Lyle F. Campbell, Locator
P. O. Box 7377
Reno, Nevada 89502

RECORDED AT THE REQUEST OF Lyle F. Campbell
on Jan. 13 19 75 at 05 mins. past 8 A. M. by
Book 50 of OFFICIAL RECORDS, page 479 RECORDS OF
EUREKA COUNTY, NEVADA Willis A. DeTasle Recorder
File No. 59628 Fee \$ 1.00

FILE NO. 59628

BOOK 50 PAGE 479

LOCATION CERTIFICATE

TO ALL WHOM IT MAY CONCERN:

The undersigned hereby certifies that he has located the M.C. No. 43 lode mining claim in Eureka County, in the State of Nevada on the 6 day of November, 1974.

The length of the claim is 1330 feet and the width is 300 feet on each side of the center of the claim. On the center line of the claim, the notice of location is posted at the discovery monument from which 25 feet is claimed in a North direction and 1305 feet in a South direction which is the general course of the lode deposit and premises. The claim is described by metes and bounds as follows, to wit:

Beginning at corner 1;

thence South, 665 feet to corner 2, designated M.C. 43 12;

thence South, 665 feet to corner 3, designated M.C. 43 13;

thence East, 600 feet to corner 4, designated M.C. 43 14;

thence North, 665 feet to corner 5, designated M.C. 43 15;

thence North, 665 feet to corner 6, designated M.C. 43 16;

thence West, 600 feet to corner 1, the point of

beginning, designated M.C. 43 /1. The corners are 4 inch diameter posts 4½ feet long.

Location work consisted of making the maps in accordance with NRS 517.040, which have been transmitted to the County Recorder with this Certificate.

Dated this 16 day of December, 1974.

Lyle F. Campbell

Lyle F. Campbell, Locator
P. O. Box 7377
Reno, Nevada 89502

RECORDED AT THE REQUEST OF Lyle F. Campbell
on Jan. 13, 1975, at 05 mins. past 8 A.M. in
Book 50 of OFFICIAL RECORDS, page 480 RECORDS OF
EUREKA COUNTY, NEVADA Gillis A. DeLoe Recorder
File No. 59629 Fee \$ 1.00

FILE NO. 59629

Blue

59630

LOCATION CERTIFICATE

TO ALL WHOM IT MAY CONCERN:

The undersigned hereby certifies that he has located the M.C. No. 44 lode mining claim in Eureka County, in the State of Nevada on the 6 day of November, 1974.

The length of the claim is 1330 feet and the width is 300 feet on each side of the center of the claim. On the center line of the claim, the notice of location is posted at the discovery monument from which 25 feet is claimed in a

South direction and 1305 feet in a North direction which is the general course of the lode deposit and premises. The claim is described by metes and bounds as follows, to wit:

Beginning at corner 1;

- thence North, 665 feet to corner 2, designated M.C. 44 12;
- thence North, 665 feet to corner 3, designated M.C. 44 13;
- thence East, 600 feet to corner 4, designated M.C. 44 14;
- thence South, 665 feet to corner 5, designated M.C. 44 15;
- thence South, 665 feet to corner 6, designated M.C. 44 16;
- thence West, 600 feet to corner 1, the point of beginning, designated M.C. 44 /1. The corners are 4 inch diameter posts 4½ feet long.

Location work consisted of making the maps in accordance with NRS 517.040, which have been transmitted to the County Recorder with this Certificate.

Dated this 16 day of December, 1974.

Lyle F. Campbell

Lyle F. Campbell, Locator
P. O. Box 7377
Reno, Nevada 89502

RECORDED AT THE REQUEST OF Lyle F. Campbell
on Jan. 13, 1975, at 05 mins. past 8 A M. in
Book 50 of OFFICIAL RECORDS, page 481, RECORDS OF
EUREKA COUNTY, NEVADA Hillis A. DeLoach Recorder
File No. 59630 Fee \$ 1.00

FILE NO. 59630

LOCATION CERTIFICATE

TO ALL WHOM IT MAY CONCERN:

The undersigned hereby certifies that he has located the M.C. No. 45 lode mining claim in Eureka County, in the State of Nevada on the 6 day of November, 1974.

The length of the claim is 1330 feet and the width is 300 feet on each side of the center of the claim. On the center line of the claim, the notice of location is posted at the discovery monument from which 25 feet is claimed in a North direction and 1305 feet in a South direction which is the general course of the lode deposit and premises. The claim is described by metes and bounds as follows, to wit:

Beginning at corner 1;

- thence South, 665 feet to corner 2, designated M.C. 45 /2;
- thence South, 665 feet to corner 3, designated M.C. 45 /3;
- thence West, 600 feet to corner 4, designated M.C. 45 /4;
- thence North, 665 feet to corner 5, designated M.C. 45 /5;
- thence North, 665 feet to corner 6, designated M.C. 45 /6;
- thence East, 600 feet to corner 1, the point of beginning, designated M.C. 45 /1. The corners are 4 inch diameter posts 4½ feet long.

Location work consisted of making the maps in accordance with NRS 517.040, which have been transmitted to the County Recorder with this Certificate.

Dated this 16 day of December, 1974.

Lyle F. Campbell

Lyle F. Campbell, Locator
P. O. Box 7377
Reno, Nevada 89502

RECORDED AT THE REQUEST OF Lyle F. Campbell
 on Jan. 13, 1975, at 05 mins. past 8 A. M. "
 Book 50 of OFFICIAL RECORDS, page 482 RECORDS OF
 EUREKA COUNTY, NEVADA, William A. DeTale Recorder
 File No. 59631 Fee \$ 1.00
 FILE NO. 59631

Red

59632

LOCATION CERTIFICATE

TO ALL WHOM IT MAY CONCERN:

The undersigned hereby certifies that he has located the M.C. No. 46 lode mining claim in Eureka County, in the State of Nevada on the 6 day of November, 1974.

The length of the claim is 1330 feet and the width is 300 feet on each side of the center of the claim. On the center line of the claim, the notice of location is posted at the discovery monument from which 25 feet is claimed in a South direction and 1305 feet in a North direction which is the general course of the lode deposit and premises. The claim is described by metes and bounds as follows, to wit:

Beginning at corner 1;

- thence North, 665 feet to corner 2, designated M.C. 46 /2;
- thence North, 665 feet to corner 3, designated M.C. 46 /3;
- thence West, 600 feet to corner 4, designated M.C. 46 /4;
- thence South, 665 feet to corner 5, designated M.C. 46 /5;
- thence South, 665 feet to corner 6, designated M.C. 46 /6;
- thence East, 600 feet to corner 1, the point of beginning, designated M.C. 46 /1. The corners are 4 inch diameter posts 4½ feet long.

Location work consisted of making the maps in accordance with NRS 517.040, which have been transmitted to the County Recorder with this Certificate.

Dated this 16 day of December, 1974.

Lyle F. Campbell

Lyle F. Campbell, Locator
P. O. Box 7377
Reno, Nevada 89502

RECORDED AT THE REQUEST OF Lyle F. Campbell
 on Jan. 13 1975, at 05 mins. past 8 A. M. in
 Book 50 of OFFICIAL RECORDS, page 483 RECORDS OF
 EUREKA COUNTY, NEVADA Jillie A. DePaolis Recorder
 File No. 59632 Fee \$ 1.00
 FILE NO. 59632

59633

LOCATION CERTIFICATE

TO ALL WHOM IT MAY CONCERN:

The undersigned hereby certifies that he has located the M.C. No. 47 lode mining claim in Eureka County, in the State of Nevada on the 6 day of November, 1974.

The length of the claim is 1330 feet and the width is 300 feet on each side of the center of the claim. On the center line of the claim, the notice of location is posted at the discovery monument from which 25 feet is claimed in a North direction and 1305 feet in a South direction which is the general course of the lode deposit and premises. The claim is described by metes and bounds as follows, to wit:

Beginning at corner 1;

thence South, 665 feet to corner 2, designated M.C. 47 12;thence South, 665 feet to corner 3, designated M.C. 47 13;thence East, 600 feet to corner 4, designated M.C. 47 14;thence North, 665 feet to corner 5, designated M.C. 47 15;thence North, 665 feet to corner 6, designated M.C. 47 16;

thence West, 600 feet to corner 1, the point of beginning, designated M.C. 47 /1. The corners are 4 inch diameter posts 4½ feet long.

Location work consisted of making the maps in accordance with NRS 517.040, which have been transmitted to the County Recorder with this Certificate.

Dated this 16 day of December, 1974.

Lyle F. Campbell
 Lyle F. Campbell, Locator
 P. O. Box 7377
 Reno, Nevada 89502

RECORDED AT THE REQUEST OF Lyle F. Campbell
 on Jan. 13, 1975, at 05 mins. past 8 A. M. h
 Book 50 of OFFICIAL RECORDS, page 484 RECORDS OF
 EUREKA COUNTY, NEVADA Willis A. DeLoe Recorder
 File No. 59633 Fee \$ 1.00
 FILE NO. 59633

Blue

59634

LOCATION CERTIFICATE

TO ALL WHOM IT MAY CONCERN:

The undersigned hereby certifies that he has located the M.C. No. 48 lode mining claim in Eureka County, in the State of Nevada on the 6 day of November, 1974.

The length of the claim is 1330 feet and the width is 300 feet on each side of the center of the claim. On the center line of the claim, the notice of location is posted at the discovery monument from which 25 feet is claimed in a South direction and 1305 feet in a North direction which is the general course of the lode deposit and premises. The claim is described by metes and bounds as follows, to wit:

Beginning at corner 1;
thence North, 665 feet to corner 2, designated M.C. 48 12;
thence North, 665 feet to corner 3, designated M.C. 48 13;
thence East, 600 feet to corner 4, designated M.C. 48 14;
thence South, 665 feet to corner 5, designated M.C. 48 15;
thence South, 665 feet to corner 6, designated M.C. 48 16;
thence West, 600 feet to corner 1, the point of beginning, designated M.C. 48 11. The corners are 4 inch diameter posts 4½ feet long.

Location work consisted of making the maps in accordance with NRS 517.040, which have been transmitted to the County Recorder with this Certificate.

Dated this 16 day of December, 1974.

Lyle F. Campbell

Lyle F. Campbell, Locator
P. O. Box 7377
Reno, Nevada 89502

RECORDED AT THE REQUEST OF Lyle F. Campbell
on Jan. 13, 19 75 at 05 mins. past 8 A. M.
Book 50 of OFFICIAL RECORDS, page 485 RECORDS CH
EUREKA COUNTY, NEVADA, William A. DePaoli Recorder
File No. 59634 Fee \$ 1.00
FILE NO. 59634

59635

LOCATION CERTIFICATE

TO ALL WHOM IT MAY CONCERN:

The undersigned hereby certifies that he has located the M.C. No. 49 lode mining claim in Eureka County, in the State of Nevada on the 6 day of November, 1974.

The length of the claim is 1330 feet and the width is 300 feet on each side of the center of the claim. On the center line of the claim, the notice of location is posted at the discovery monument from which 25 feet is claimed in a North direction and 1305 feet in a South direction which is the general course of the lode deposit and premises. The claim is described by metes and bounds as follows, to wit:

Beginning at corner 1;

- thence South, 665 feet to corner 2, designated M.C. 49 12;
- thence South, 665 feet to corner 3, designated M.C. 49 13;
- thence West, 600 feet to corner 4, designated M.C. 49 14;
- thence North, 665 feet to corner 5, designated M.C. 49 15;
- thence North, 665 feet to corner 6, designated M.C. 49 16;
- thence East, 600 feet to corner 1, the point of beginning, designated M.C. 49 11. The corners are 4 inch diameter posts 4½ feet long.

Location work consisted of making the maps in accordance with NRS 517.040, which have been transmitted to the County Recorder with this Certificate.

Dated this 16 day of December, 1974.

Lyle F. Campbell

Lyle F. Campbell, Locator
P. O. Box 7377
Reno, Nevada 89502

RECORDED AT THE REQUEST OF Lyle F. Campbell
on Jan. 13 1975, at 05 mins. past 8 A. M.
Book 50 of OFFICIAL RECORDS, page 486 RECORDS
EUREKA COUNTY, NEVADA, William A. DePaoli Recorder
File No. 59635 Fee \$ 1.00

FILE NO. 59635

Red

59636

LOCATION CERTIFICATE

TO ALL WHOM IT MAY CONCERN:

The undersigned hereby certifies that he has located the M.C. No. 50 lode mining claim in Eureka County, in the State of Nevada on the 6 day of November, 1974.

The length of the claim is 1330 feet and the width is 300 feet on each side of the center of the claim. On the center line of the claim, the notice of location is posted at the discovery monument from which 25 feet is claimed in a South direction and 1305 feet in a North direction which is the general course of the lode deposit and premises. The claim is described by metes and bounds as follows, to wit:

Beginning at corner 1;

- thence North, 665 feet to corner 2, designated M.C. 50 /2;
- thence North, 665 feet to corner 3, designated M.C. 50 /3;
- thence West, 600 feet to corner 4, designated M.C. 50 /4;
- thence South, 665 feet to corner 5, designated M.C. 50 /5;
- thence South, 665 feet to corner 6, designated M.C. 50 /6;
- thence East, 600 feet to corner 1, the point of beginning, designated M.C. 50 /1. The corners are 4 inch diameter posts 4½ feet long.

Location work consisted of making the maps in accordance with NRS 517.040, which have been transmitted to the County Recorder with this Certificate.

Dated this 16 day of December, 1974.

Lyle F. Campbell

Lyle F. Campbell, Locator
P. O. Box 7377
Reno, Nevada 89502

RECORDED AT THE REQUEST OF Lyle F. Campbell
 on Jan. 13, 1975, at 05 mins. past 8 A. M.
 Book 50 of OFFICIAL RECORDS, page 487
 EUREKA COUNTY, NEVADA Willis A. DePaul Recorder
 File No. 59636 Fee 1.00
 FILE NO. 59636

LOCATION CERTIFICATE

TO ALL WHOM IT MAY CONCERN:

The undersigned hereby certifies that he has located the M.C. No. 51 lode mining claim in Eureka County, in the State of Nevada on the 6 day of November, 1974.


The length of the claim is 1330 feet and the width is 300 feet on each side of the center of the claim. On the center line of the claim, the notice of location is posted at the discovery monument from which 25 feet is claimed in a North direction and 1305 feet in a South direction which is the general course of the lode deposit and premises. The claim is described by metes and bounds as follows, to wit:

Beginning at corner 1;

thence South, 665 feet to corner 2, designated M.C. 51 /12;thence South, 665 feet to corner 3, designated M.C. 51 /13;thence East, 600 feet to corner 4, designated M.C. 51 /14;thence North, 665 feet to corner 5, designated M.C. 51 /15;thence North, 665 feet to corner 6, designated M.C. 51 /16;thence West, 600 feet to corner 1, the point of

beginning, designated M.C. 51 /1. The corners are 4 inch diameter posts 4½ feet long.

Location work consisted of making the maps in accordance with NRS 517.040, which have been transmitted to the County Recorder with this Certificate.

Dated this 16 day of December, 1974.


Lyle F. Campbell, Locator
P. O. Box 7377
Reno, Nevada 89502

RECORDED AT THE REQUEST OF Lyle F. Campbell
on Jan. 13, 1975, at 05 mins. past 8 A. M.
Book 50 of OFFICIAL RECORDS, page 488
EUREKA COUNTY, NEVADA. William A. DeTavola Recorder
File No. 59637 Fee \$ 1.00
FILE NO. 59637

59638

LOCATION CERTIFICATE

TO ALL WHOM IT MAY CONCERN:

The undersigned hereby certifies that he has located the M.C. No. 52 lode mining claim in Eureka County, in the State of Nevada on the 6 day of November, 1974.

The length of the claim is 1330 feet and the width is 300 feet on each side of the center of the claim. On the center line of the claim, the notice of location is posted at the discovery monument from which 25 feet is claimed in a South direction and 1305 feet in a North direction which is the general course of the lode deposit and premises. The claim is described by metes and bounds as follows, to wit:

Beginning at corner 1;

thence North, 665 feet to corner 2, designated M.C. 52 /2;

thence North, 665 feet to corner 3, designated M.C. 52 /3;

thence East, 600 feet to corner 4, designated M.C. 52 /4;

thence South, 665 feet to corner 5, designated M.C. 52 /5;

thence South, 665 feet to corner 6, designated M.C. 52 /6;

thence West, 600 feet to corner 1, the point of

beginning, designated M.C. 52 /1. The corners are 4 inch diameter posts 4½ feet long.

Location work consisted of making the maps in accordance with NRS 517.040, which have been transmitted to the County Recorder with this Certificate.

Dated this 16 day of December, 1974.



Lyle F. Campbell, Locator
P. O. Box 7377
Reno, Nevada 89502

RECORDED AT THE REQUEST OF Lyle F. Campbell
on Jan. 13, 1975, at 05 mins. past 8 A. M.
Book 50 of OFFICIAL RECORDS, page 489 RECORDS
EUREKA COUNTY, NEVADA Gillian A. Detach Records
File No. 59638 Fee \$ 1.00

FILE NO. 59638

BOOK 50 PAGE 489

59639

LOCATION CERTIFICATE

TO ALL WHOM IT MAY CONCERN:

The undersigned hereby certifies that he has located the M.C. No. 53 lode mining claim in Eureka County, in the State of Nevada on the 6 day of November, 1974.

The length of the claim is 1330 feet and the width is 300 feet on each side of the center of the claim. On the center line of the claim, the notice of location is posted at the discovery monument from which 25 feet is claimed in a North direction and 1305 feet in a South direction which is the general course of the lode deposit and premises. The claim is described by metes and bounds as follows, to wit:

Beginning at corner 1;

thence South, 665 feet to corner 2, designated M.C. 53 /2;

thence South, 665 feet to corner 3, designated M.C. 53 /3;

thence West, ⁵⁰⁰~~600~~ feet to corner 4, designated M.C. 53 /4;

thence North, 665 feet to corner 5, designated M.C. 53 /5;

thence North, 665 feet to corner 6, designated M.C. 53 /6;

thence East, ⁵⁰⁰~~600~~ feet to corner 1, the point of

beginning, designated M.C. 53 /1. The corners are 4 inch diameter posts 4½ feet long.

Location work consisted of making the maps in accordance with NRS 517.040, which have been transmitted to the County Recorder with this Certificate.

Dated this 16 day of December, 1974.

Lyle F. Campbell

Lyle F. Campbell, Locator
P. O. Box 7377
Reno, Nevada 89502

RECORDED AT THE REQUEST OF Lyle F. Campbell
on Jan. 13, 1975, at 05 mins. past 8 A. M.
Book 50 of OFFICIAL RECORDS, page 490
EUREKA COUNTY, NEVADA William A. DePaolis Recorder
File No. 59639 Fee \$ 1.00
FILE NO. 59639

Red

59640

LOCATION CERTIFICATE

TO ALL WHOM IT MAY CONCERN:

The undersigned hereby certifies that he has located the M.C. No. 54 lode mining claim in Eureka County, in the State of Nevada on the 6 day of November, 1974.

The length of the claim is 1330 feet and the width is 300 feet on each side of the center of the claim. On the center line of the claim, the notice of location is posted at the discovery monument from which 25 feet is claimed in a South direction and 1305 feet in a North direction which is the general course of the lode deposit and premises. The claim is described by metes and bounds as follows, to wit:

Beginning at corner 1;

- thence North, 665 feet to corner 2, designated M.C. 54 12;
- thence North, 665 feet to corner 3, designated M.C. 54 13;
- thence West, ~~600~~⁵⁰⁰ feet to corner 4, designated M.C. 54 14;
- thence South, 665 feet to corner 5, designated M.C. 54 15;
- thence South, 665 feet to corner 6, designated M.C. 54 16;
- thence East, ~~600~~⁵⁰⁰ feet to corner 1, the point of beginning, designated M.C. 54 11. The corners are 4 inch diameter posts 4½ feet long.

Location work consisted of making the maps in accordance with NRS 517.040, which have been transmitted to the County Recorder with this Certificate.

Dated this 16 day of December, 1974.

Lyle F. Campbell

Lyle F. Campbell, Locator
P. O. Box 7377
Reno, Nevada 89502

RECORDED AT THE REQUEST OF Lyle F. Campbell
 on Jan. 13, 19 75, at 05 mins. past 8 A. M. "
 Book 50 of OFFICIAL RECORDS, page 491 RECORDS OF
 EUREKA COUNTY, NEVADA. *Hollis A. DeLoach* Recorder
 File No. 59640 Fee \$ 1.00
 FILE NO. 59640

59641

LOCATION CERTIFICATE

TO ALL WHOM IT MAY CONCERN:

The undersigned hereby certifies that he has located the M.C. No. 55 lode mining claim in Eureka County, in the State of Nevada on the 6 day of November, 1974.

The length of the claim is 1330 feet and the width is 300 feet on each side of the center of the claim. On the center line of the claim, the notice of location is posted at the discovery monument from which 25 feet is claimed in a North direction and 1305 feet in a South direction which is the general course of the lode deposit and premises. The claim is described by metes and bounds as follows, to wit:

Beginning at corner 1;

thence South, 665 feet to corner 2, designated M.C. 55 /2;

thence South, 665 feet to corner 3, designated M.C. 55 /3;

thence West, 600 feet to corner 4, designated M.C. 55 /4;

thence North, 665 feet to corner 5, designated M.C. 55 /5;

thence North, 665 feet to corner 6, designated M.C. 55 /6;

thence East, 600 feet to corner 1, the point of

beginning, designated M.C. 55 /1. The corners are 4 inch diameter posts 4½ feet long.

Location work consisted of making the maps in accordance with NRS 517.040, which have been transmitted to the County Recorder with this Certificate.

Dated this 16 day of December, 1974.

Lyle F. Campbell

Lyle F. Campbell, Locator
P. O. Box 7377
Reno, Nevada 89502

RECORDED AT THE REQUEST OF Lyle F. Campbell
on Jan. 13, 1975, at 05 mins. past 8 A. M. in
Book 50 of OFFICIAL RECORDS, page 492 RECORDS OF
EUREKA COUNTY, NEVADA William A. DePaoli Recorder
File No. 59641 Fee \$ 1.00

FILE NO. 59641

Red

59642

LOCATION CERTIFICATE

TO ALL WHOM IT MAY CONCERN:

The undersigned hereby certifies that he has located the M.C. No. 56 lode mining claim in Eureka County, in the State of Nevada on the 6 day of November, 1974.

The length of the claim is 1330 feet and the width is 300 feet on each side of the center of the claim. On the center line of the claim, the notice of location is posted at the discovery monument from which 25 feet is claimed in a South direction and 1305 feet in a North direction which is the general course of the lode deposit and premises. The claim is described by metes and bounds as follows, to wit:

Beginning at corner 1;
thence North, 665 feet to corner 2, designated M.C. 56 /2;
thence North, 665 feet to corner 3, designated M.C. 56 /3;
thence West, 600 feet to corner 4, designated M.C. 56 /4;
thence South, 665 feet to corner 5, designated M.C. 56 /5;
thence South, 665 feet to corner 6, designated M.C. 56 /6;
thence East, 600 feet to corner 1, the point of beginning, designated M.C. 56 /1. The corners are 4 inch diameter posts 4½ feet long.

Location work consisted of making the maps in accordance with NRS 517.040, which have been transmitted to the County Recorder with this Certificate.

Dated this 16 day of December, 1974.

Lyle F. Campbell

Lyle F. Campbell, Locator
P. O. Box 7377
Reno, Nevada 89502

RECORDED AT THE REQUEST OF Lyle F. Campbell
on Jan. 13, 1975, at 05 mins. past 8 A.M.
Book 50 of OFFICIAL RECORDS, page 493 RECORDS
EUREKA COUNTY, NEVADA *Helen A. Metcalf* Records
File No. 59642 Fee \$ 1.00
FILE NO. 59642

59643

LOCATION CERTIFICATE

TO ALL WHOM IT MAY CONCERN:

The undersigned hereby certifies that he has located the M.C. No. 57 lode mining claim in Eureka County, in the State of Nevada on the 6 day of November, 1974.

The length of the claim is 1330 feet and the width is 300 feet on each side of the center of the claim. On the center line of the claim, the notice of location is posted at the discovery monument from which 25 feet is claimed in a North direction and 1305 feet in a South direction which is the general course of the lode deposit and premises. The claim is described by metes and bounds as follows, to wit:

Beginning at corner 1;

- thence South, 665 feet to corner 2, designated M.C. 57 /12;
- thence South, 665 feet to corner 3, designated M.C. 57 /13;
- thence East, 600 feet to corner 4, designated M.C. 57 /14;
- thence North, 665 feet to corner 5, designated M.C. 57 /15;
- thence North, 665 feet to corner 6, designated M.C. 57 /16;
- thence West, 600 feet to corner 1, the point of beginning, designated M.C. 57 /1. The corners are 4 inch diameter posts 4½ feet long.

Location work consisted of making the maps in accordance with NRS 517.040, which have been transmitted to the County Recorder with this Certificate.

Dated this 16 day of December, 1974.

Lyle F. Campbell

Lyle F. Campbell, Locator
P. O. Box 7377
Reno, Nevada 89502

RECORDED AT THE REQUEST OF Lyle F. Campbell
 on Jan. 13, 1975, at 05 mins. past 8 A.M. in
 Book 50 of OFFICIAL RECORDS, page 494 RECORDS OF
 EUREKA COUNTY, NEVADA Thelma A. DeTale Recorder
 File No. 59643 Fee \$ 1.00
 FILE NO. 59643

Blue

59644

LOCATION CERTIFICATE

TO ALL WHOM IT MAY CONCERN:

The undersigned hereby certifies that he has located the M.C. No. 58 lode mining claim in Eureka County, in the State of Nevada on the 6 day of November, 1974.

The length of the claim is 1330 feet and the width is 300 feet on each side of the center of the claim. On the center line of the claim, the notice of location is posted at the discovery monument from which 25 feet is claimed in a South direction and 1305 feet in a North direction which is the general course of the lode deposit and premises. The claim is described by metes and bounds as follows, to wit:

Beginning at corner 1;
thence North, 665 feet to corner 2, designated M.C. 58 /2;
thence North, 665 feet to corner 3, designated M.C. 58 /3;
thence East, 600 feet to corner 4, designated M.C. 58 /4;
thence South, 665 feet to corner 5, designated M.C. 58 /5;
thence South, 665 feet to corner 6, designated M.C. 58 /6;
thence West, 600 feet to corner 1, the point of beginning, designated M.C. 58 /1. The corners are 4 inch diameter posts 4½ feet long.

Location work consisted of making the maps in accordance with NRS 517.040, which have been transmitted to the County Recorder with this Certificate.

Dated this 16 day of December, 1974.

Lyle F. Campbell

Lyle F. Campbell, Locator
P. O. Box 7377
Reno, Nevada 89502

RECORDED AT THE REQUEST OF Lyle F. Campbell
on Jan. 13, 1975, at 05 mins. past 8 A. M.
Book 50 of OFFICIAL RECORDS, page 495
EUREKA COUNTY, NEVADA William A. DeLoe Recorder
File No. 59644 Fee \$ 1.00

FILE NO. 59644

59645

LOCATION CERTIFICATE

TO ALL WHOM IT MAY CONCERN:

The undersigned hereby certifies that he has located the M.C. No. 59 lode mining claim in Eureka County, in the State of Nevada on the 6 day of November, 1974.

The length of the claim is 1330 feet and the width is 300 feet on each side of the center of the claim. On the center line of the claim, the notice of location is posted at the discovery monument from which 25 feet is claimed in a North direction and 1305 feet in a South direction which is the general course of the lode deposit and premises. The claim is described by metes and bounds as follows, to wit:

Beginning at corner 1;

thence South, 665 feet to corner 2, designated M.C. 59 /2;

thence South, 665 feet to corner 3, designated M.C. 59 /3;

thence West, 600 feet to corner 4, designated M.C. 59 /4;

thence North, 665 feet to corner 5, designated M.C. 59 /5;

thence North, 665 feet to corner 6, designated M.C. 59 /6;

thence East, 600 feet to corner 1, the point of

beginning, designated M.C. 59 /1. The corners are 4 inch diameter posts 4½ feet long.

Location work consisted of making the maps in accordance with NRS 517.040, which have been transmitted to the County Recorder with this Certificate.

Dated this 16 day of December, 1974.

Lyle F. Campbell

Lyle F. Campbell, Locator
P. O. Box 7377
Reno, Nevada 89502

RECORDED AT THE REQUEST OF Lyle F. Campbell
on Jan. 13, 1975, at 05 mins. past 8 A. M. by
Book 50 of OFFICIAL RECORDS, page 496 RECORDS OF
EUREKA COUNTY, NEVADA William A. DePaulis Recorder
File No. 59645 Fee \$ 1.00

FILE NO. 59645

Red

59646

LOCATION CERTIFICATE

TO ALL WHOM IT MAY CONCERN:

The undersigned hereby certifies that he has located the M.C. No. 60 lode mining claim in Eureka County, in the State of Nevada on the 6 day of November, 1974.

The length of the claim is 1330 feet and the width is 300 feet on each side of the center of the claim. On the center line of the claim, the notice of location is posted at the discovery monument from which 25 feet is claimed in a South direction and 1305 feet in a North direction which is the general course of the lode deposit and premises. The claim is described by metes and bounds as follows, to wit:

Beginning at corner 1;
thence North, 665 feet to corner 2, designated M.C. 60 /2;
thence North, 665 feet to corner 3, designated M.C. 60 /3;
thence West, 600 feet to corner 4, designated M.C. 60 /4;
thence South, 665 feet to corner 5, designated M.C. 60 /5;
thence South, 665 feet to corner 6, designated M.C. 60 /6;
thence East, 600 feet to corner 1, the point of beginning, designated M.C. 60 /1. The corners are 4 inch diameter posts 4½ feet long.

Location work consisted of making the maps in accordance with NRS 517.040, which have been transmitted to the County Recorder with this Certificate.

Dated this 6 day of December, 1974.

Lyle F. Campbell

Lyle F. Campbell, Locator
P. O. Box 7377
Reno, Nevada 89502

RECORDED AT THE REQUEST OF Lyle F. Campbell
on Jan. 13 1975 at 05 mins. past 8 A. M. in
Book 50 of OFFICIAL RECORDS, page 497 RECORDS OF
EUREKA COUNTY, NEVADA William A. DePauli Recorder
File No. 59646 Fee \$ 1.00

FILE NO. 59646

59647

LOCATION CERTIFICATE

TO ALL WHOM IT MAY CONCERN:


The undersigned hereby certifies that he has located the M.C. No. 61 lode mining claim in Eureka County, in the State of Nevada on the 6 day of November, 1974.

The length of the claim is 1330 feet and the width is 300 feet on each side of the center of the claim. On the center line of the claim, the notice of location is posted at the discovery monument from which 25 feet is claimed in a North direction and 1305 feet in a South direction which is the general course of the lode deposit and premises. The claim is described by metes and bounds as follows, to wit:

Beginning at corner 1;

thence South, 665 feet to corner 2, designated M.C. 61 12;
 thence South, 665 feet to corner 3, designated M.C. 61 13;
 thence East, 600 feet to corner 4, designated M.C. 61 14;
 thence North, 665 feet to corner 5, designated M.C. 61 15;
 thence North, 665 feet to corner 6, designated M.C. 61 16;
 thence West, 600 feet to corner 1, the point of beginning, designated M.C. 61 1. The corners are 4 inch diameter posts 4½ feet long.

Location work consisted of making the maps in accordance with NRS 517.040, which have been transmitted to the County Recorder with this Certificate.

Dated this 16 day of December, 1974.


Lyle F. Campbell, Locator
 P. O. Box 7377
 Reno, Nevada 89502

RECORDED AT THE REQUEST OF Lyle F. Campbell
 on Jan. 13 19 75, at 05 mins. past 8 A. M. in
 Book 50 of OFFICIAL RECORDS, page 499 RECORDS OF
 EUREKA COUNTY, NEVADA Lillian G. DePauli Recorder
 File No. 59647 Fee \$ 1.00
 FILE NO. 59647

Blue

59648

LOCATION CERTIFICATE

TO ALL WHOM IT MAY CONCERN:

The undersigned hereby certifies that he has located the M.C. No. 62 lode mining claim in Eureka County, in the State of Nevada on the 6 day of November, 1974.

The length of the claim is 1330 feet and the width is 300 feet on each side of the center of the claim. On the center line of the claim, the notice of location is posted at the discovery monument from which 25 feet is claimed in a South direction and 1305 feet in a North direction which is the general course of the lode deposit and premises. The claim is described by metes and bounds as follows, to wit:

Beginning at corner 1;
thence North, 665 feet to corner 2, designated M.C. 62 /2;
thence North, 665 feet to corner 3, designated M.C. 62 /3;
thence East, 600 feet to corner 4, designated M.C. 62 /4;
thence South, 665 feet to corner 5, designated M.C. 62 /5;
thence South, 665 feet to corner 6, designated M.C. 62 /6;
thence West, 600 feet to corner 1, the point of beginning, designated M.C. 62 /1. The corners are 4 inch diameter posts 4½ feet long.

Location work consisted of making the maps in accordance with NRS 517.040, which have been transmitted to the County Recorder with this Certificate.

Dated this 16 day of December, 1974.

Lyle F. Campbell

Lyle F. Campbell, Locator
P. O. Box 7377
Reno, Nevada 89502

RECORDED AT THE REQUEST OF Lyle F. Campbell
on Jan. 13, 1975, at 05 mins. past 8 A. M.
Book 50 of OFFICIAL RECORDS, page 499 RECORDS OF
EUREKA COUNTY, NEVADA J. A. DeLoach Recorder
File No. 59648 Fee \$ 1.00
FILE NO. 59648

59649

LOCATION CERTIFICATE

TO ALL WHOM IT MAY CONCERN:

The undersigned hereby certifies that he has located the M.C. No. 63 lode mining claim in Eureka County, in the State of Nevada on the 6 day of November, 1974.

The length of the claim is 1330 feet and the width is 300 feet on each side of the center of the claim. On the center line of the claim, the notice of location is posted at the discovery monument from which 25 feet is claimed in a North direction and 1305 feet in a South direction which is the general course of the lode deposit and premises. The claim is described by metes and bounds as follows, to wit:

Beginning at corner 1;
thence South, 665 feet to corner 2, designated M.C. 63 /2;
thence South, 665 feet to corner 3, designated M.C. 63 /3;
thence West, 600 feet to corner 4, designated M.C. 63 /4;
thence North, 665 feet to corner 5, designated M.C. 63 /5;
thence North, 665 feet to corner 6, designated M.C. 63 /6;
thence East, 600 feet to corner 1, the point of beginning, designated M.C. 63 /1. The corners are 4 inch diameter posts 4½ feet long.

Location work consisted of making the maps in accordance with NRS 517.040, which have been transmitted to the County Recorder with this Certificate.

Dated this 16 day of December, 1974.

Lyle F. Campbell

Lyle F. Campbell, Locator
P. O. Box 7377
Reno, Nevada 89502

RECORDED AT THE REQUEST OF Lyle F. Campbell
on Jan. 13, 19 75 at 05 mins. past 8 A. M. h
Book 50 of OFFICIAL RECORDS, page 500 RECORDS C
EUREKA COUNTY, NEVADA William A. DePauli Recorder
File No. 59649 Fee \$ 1.00
FILE NO. 59649

Red

59650

LOCATION CERTIFICATE

TO ALL WHOM IT MAY CONCERN:

The undersigned hereby certifies that he has located the M.C. No. 64 lode mining claim in Eureka County, in the State of Nevada on the 6 day of November, 1974.

The length of the claim is 1330 feet and the width is 300 feet on each side of the center of the claim. On the center line of the claim, the notice of location is posted at the discovery monument from which 25 feet is claimed in a South direction and 1305 feet in a North direction which is the general course of the lode deposit and premises. The claim is described by metes and bounds as follows, to wit:

Beginning at corner 1;

- thence North, 665 feet to corner 2, designated M.C. 64 12;
- thence North, 665 feet to corner 3, designated M.C. 64 13;
- thence West, 600 feet to corner 4, designated M.C. 64 14;
- thence South, 665 feet to corner 5, designated M.C. 64 15;
- thence South, 665 feet to corner 6, designated M.C. 64 16;
- thence East, 600 feet to corner 1, the point of beginning, designated M.C. 64 1. The corners are 4 inch diameter posts 4½ feet long.

Location work consisted of making the maps in accordance with NRS 517.040, which have been transmitted to the County Recorder with this Certificate.

Dated this 16 day of December, 1974.

Lyle F. Campbell

Lyle F. Campbell, Locator
P. O. Box 7377
Reno, Nevada 89502

RECORDED AT THE REQUEST OF Lyle F. Campbell
on Jan. 13, 1975 at 05 mins. past 8 A. M.
Book 50 of OFFICIAL RECORDS, page 501 RECORDS OF
EUREKA COUNTY, NEVADA William A. DePaola Recorder
File No. 59650 Fee \$ 1.00

FILE NO. 59650

59651

LOCATION CERTIFICATE

TO ALL WHOM IT MAY CONCERN:

The undersigned hereby certifies that he has located the M.C. No. 65 lode mining claim in Eureka County, in the State of Nevada on the 6 day of November, 1974.

The length of the claim is 1330 feet and the width is 300 feet on each side of the center of the claim. On the center line of the claim, the notice of location is posted at the discovery monument from which 25 feet is claimed in a North direction and 1305 feet in a South direction which is the general course of the lode deposit and premises. The claim is described by metes and bounds as follows, to wit:

Beginning at corner 1;

thence South, 665 feet to corner 2, designated M.C. 65 /2;
 thence South, 665 feet to corner 3, designated M.C. 65 /3;
 thence East, 600 feet to corner 4, designated M.C. 65 /4;
 thence North, 665 feet to corner 5, designated M.C. 65 /5;
 thence North, 665 feet to corner 6, designated M.C. 65 /6;
 thence West, 600 feet to corner 1, the point of beginning, designated M.C. 65 /1. The corners are 4 inch diameter posts 4½ feet long.

Location work consisted of making the maps in accordance with NRS 517.040, which have been transmitted to the County Recorder with this Certificate.

Dated this 16 day of December, 1974.

Lyle F. Campbell

Lyle F. Campbell, Locator
 P. O. Box 7377
 Reno, Nevada 89502

RECORDED AT THE REQUEST OF Lyle F. Campbell
 on Jan. 13 1975 at 05 mins. past 8 A. M. "
 Book 50 of OFFICIAL RECORDS, page 502 RECORDS OF
 EUREKA COUNTY, NEVADA, William A. DeTear Recorder.
 File No. 59651 Fee \$ 1.00
 FILE NO. 59651

Blue

59652

LOCATION CERTIFICATE

TO ALL WHOM IT MAY CONCERN:

The undersigned hereby certifies that he has located the M.C. No. 66 lode mining claim in Eureka County, in the State of Nevada on the 6 day of November, 1974.

The length of the claim is 1330 feet and the width is 300 feet on each side of the center of the claim. On the center line of the claim, the notice of location is posted at the discovery monument from which 25 feet is claimed in a South direction and 1305 feet in a North direction which is the general course of the lode deposit and premises. The claim is described by metes and bounds as follows, to wit:

Beginning at corner 1;

- thence North, 665 feet to corner 2, designated M.C. 66 /2;
- thence North, 665 feet to corner 3, designated M.C. 66 /3;
- thence East, 600 feet to corner 4, designated M.C. 66 /4;
- thence South, 665 feet to corner 5, designated M.C. 66 /5;
- thence South, 665 feet to corner 6, designated M.C. 66 /6;
- thence West, 600 feet to corner 1, the point of beginning, designated M.C. 66 /1. The corners are 4 inch diameter posts 4½ feet long.

Location work consisted of making the maps in accordance with NRS 517.040, which have been transmitted to the County Recorder with this Certificate.

Dated this 16 day of December, 1974.

Lyle F. Campbell

Lyle F. Campbell, Locator
P. O. Box 7377
Reno, Nevada 89502

RECORDED AT THE REQUEST OF Lyle F. Campbell
 on Jan. 13 19 75 at 05 mins. past 8 A. M. in
 Book 50 of OFFICIAL RECORDS, page 503 RECORDS OF
 EUREKA COUNTY, NEVADA *William A. DePaola* Recorder
 File No. 59652 Fee \$ 1.00
 FILE NO. 59652

59653

LOCATION CERTIFICATE

TO ALL WHOM IT MAY CONCERN:

The undersigned hereby certifies that he has located the M.C. No. 67 lode mining claim in Eureka County, in the State of Nevada on the 6 day of November, 1974.

The length of the claim is 1330 feet and the width is 300 feet on each side of the center of the claim. On the center line of the claim, the notice of location is posted at the discovery monument from which 25 feet is claimed in a North direction and 1305 feet in a South direction which is the general course of the lode deposit and premises. The claim is described by metes and bounds as follows, to wit:

Beginning at corner 1;

thence South, 665 feet to corner 2, designated M.C. 67 /2;thence South, 665 feet to corner 3, designated M.C. 67 /3;thence West, 600 feet to corner 4, designated M.C. 67 /4;thence North, 665 feet to corner 5, designated M.C. 67 /5;thence North, 665 feet to corner 6, designated M.C. 67 /6;thence East, 600 feet to corner 1, the point of

beginning, designated M.C. 67 /1. The corners are 4 inch diameter posts 4½ feet long.

Location work consisted of making the maps in accordance with NRS 517.040, which have been transmitted to the County Recorder with this Certificate.

Dated this 16 day of December, 1974.


Lyle F. Campbell, Locator
P. O. Box 7377
Reno, Nevada 89502

RECORDED AT THE REQUEST OF Lyle F. Campbell
on Jan. 13, 1975, at 05 mins. past 8 A. M. in
Book 50 of OFFICIAL RECORDS, page 504 RECORDS
EUREKA COUNTY, NEVADA William A. DeLoach Recorder
File No. 59653 Fee \$ 1.00

FILE NO. 59653

Red

59654

LOCATION CERTIFICATE

TO ALL WHOM IT MAY CONCERN:

The undersigned hereby certifies that he has located the M.C. No. 68 lode mining claim in Eureka County, in the State of Nevada on the 6 day of November, 1974.

The length of the claim is 1330 feet and the width is 300 feet on each side of the center of the claim. On the center line of the claim, the notice of location is posted at the discovery monument from which 25 feet is claimed in a South direction and 1305 feet in a North direction which is the general course of the lode deposit and premises. The claim is described by metes and bounds as follows, to wit:

Beginning at corner 1;
thence North, 665 feet to corner 2, designated M.C. 68 /2;
thence North, 665 feet to corner 3, designated M.C. 68 /3;
thence West, ⁴⁰⁰~~600~~ feet to corner 4, designated M.C. 68 /4;
thence South, 665 feet to corner 5, designated M.C. 68 /5;
thence South, 665 feet to corner 6, designated M.C. 68 /6;
thence East, ⁴⁰⁰~~600~~ feet to corner 1, the point of beginning, designated M.C. 68 /1. The corners are 4 inch diameter posts 4½ feet long.

Location work consisted of making the maps in accordance with NRS 517.040, which have been transmitted to the County Recorder with this Certificate.

Dated this 16 day of December, 1974.

Lyle F. Campbell

Lyle F. Campbell, Locator
P. O. Box 7377
Reno, Nevada 89502

RECORDED AT THE REQUEST OF Lyle F. Campbell
on Jan. 13, 1975, at 05 mins. past 8 A. M. in
book 50 of OFFICIAL RECORDS, page 505 RECORDS OF
EUREKA COUNTY, NEVADA Lyle F. Campbell Recorder
File No. 59654 Fee \$ 1.00
FILE NO. 59654

59655

LOCATION CERTIFICATE

TO ALL WHOM IT MAY CONCERN:

The undersigned hereby certifies that he has located the M.C. No. 69 lode mining claim in Eureka County, in the State of Nevada on the 6 day of November, 1974.

The length of the claim is 1330 feet and the width is 300 feet on each side of the center of the claim. On the center line of the claim, the notice of location is posted at the discovery monument from which 25 feet is claimed in a North direction and 1305 feet in a South direction which is the general course of the lode deposit and premises. The claim is described by metes and bounds as follows, to wit:

Beginning at corner 1;

thence South, 665 feet to corner 2, designated M.C. 69 /2;
 thence South, 665 feet to corner 3, designated M.C. 69 /3;
 thence East, 600 feet to corner 4, designated M.C. 69 /4;
 thence North, 665 feet to corner 5, designated M.C. 69 /5;
 thence North, 665 feet to corner 6, designated M.C. 69 /6;
 thence West, 600 feet to corner 1, the point of beginning, designated M.C. 69 /1. The corners are 4 inch diameter posts 4½ feet long.

Location work consisted of making the maps in accordance with NRS 517.040, which have been transmitted to the County Recorder with this Certificate.

Dated this 16 day of December, 1974.


Lyle F. Campbell, Locator
 P. O. Box 7377
 Reno, Nevada 89502

RECORDED AT THE REQUEST OF Lyle F. Campbell
 on Jan. 13, 1975, at 05 mins. past 8 A. M. in
 Book 50 of OFFICIAL RECORDS, page 506 RECORDS OF
 EUREKA COUNTY, NEVADA William A. DeTauli Recorder
 File No. 59655 Fee \$ 1.00
 FILE NO. 59655

59656

LOCATION CERTIFICATE

TO ALL WHOM IT MAY CONCERN:

The undersigned hereby certifies that he has located the M.C. No. 70 lode mining claim in Eureka County, in the State of Nevada on the 6 day of November, 1974.

The length of the claim is 1330 feet and the width is 300 feet on each side of the center of the claim. On the center line of the claim, the notice of location is posted at the discovery monument from which 25 feet is claimed in a North direction and 1305 feet in a South direction which is the general course of the lode deposit and premises. The claim is described by metes and bounds as follows, to wit:

Beginning at corner 1;

- thence South, 665 feet to corner 2, designated M.C. 70 12;
- thence South, 665 feet to corner 3, designated M.C. 70 13;
- thence West, ⁵⁰⁰600 feet to corner 4, designated M.C. 70 14;
- thence North, 665 feet to corner 5, designated M.C. 70 15;
- thence North, 665 feet to corner 6, designated M.C. 70 16;
- thence East, ⁵⁰⁰600 feet to corner 1, the point of beginning, designated M.C. 70 11. The corners are 4 inch diameter posts 4½ feet long.

Location work consisted of making the maps in accordance with NRS 517.040, which have been transmitted to the County Recorder with this Certificate.

Dated this 16 day of December, 1974.

Lyle F. Campbell

Lyle F. Campbell, Locator
P. O. Box 7377
Reno, Nevada 89502

RECORDED AT THE REQUEST OF Lyle F. Campbell
 on Jan. 13, 19 75, at 05 mins. past 8 A. M.
 Book 50 of OFFICIAL RECORDS, page 507 RECORDS OF
 EUREKA COUNTY, NEVADA *Hollis G. DeLoach* Recorder
 File No. 59656 Fee \$ 1.00
 FILE NO. 59656

LOCATION CERTIFICATE

TO ALL WHOM IT MAY CONCERN:

The undersigned hereby certifies that he has located the M.C. No. 71 lode mining claim in Eureka County, in the State of Nevada on the 7 day of November, 1974.

The length of the claim is 1330 feet and the width is 300 feet on each side of the center of the claim. On the center line of the claim, the notice of location is posted at the discovery monument from which 25 feet is claimed in a North direction and 1305 feet in a South direction which is the general course of the lode deposit and premises. The claim is described by metes and bounds as follows, to wit:

Beginning at corner 1;

thence South, 665 feet to corner 2, designated M.C. 71 12;thence South, 665 feet to corner 3, designated M.C. 71 13;thence West, 600 feet to corner 4, designated M.C. 71 14;thence North, 665 feet to corner 5, designated M.C. 71 15;thence North, 665 feet to corner 6, designated M.C. 71 16;thence East, 600 feet to corner 1, the point of

beginning, designated M.C. 71 11. The corners are 4 inch diameter posts 4½ feet long.

Location work consisted of making the maps in accordance with NRS 517.040, which have been transmitted to the County Recorder with this Certificate.

Dated this 16 day of December, 1974.


Lyle F. Campbell, Locator
P. O. Box 7377
Reno, Nevada 89502

RECORDED AT THE REQUEST OF Lyle F. Campbell
on Jan. 13 1975, at 05 mins. past 8 A. M. in
Book 50 of OFFICIAL RECORDS, page 508 RECORDS OF
EUREKA COUNTY, NEVADA, William A. DeLoach Recorder
File No. 59657 Fee \$ 1.00
FILE NO. 59657

Red

59658

LOCATION CERTIFICATE

TO ALL WHOM IT MAY CONCERN:

The undersigned hereby certifies that he has located the M.C. No. 72 lode mining claim in Eureka County, in the State of Nevada on the 7 day of November, 1974.

The length of the claim is 1330 feet and the width is 300 feet on each side of the center of the claim. On the center line of the claim, the notice of location is posted at the discovery monument from which 25 feet is claimed in a South direction and 1305 feet in a North direction which is the general course of the lode deposit and premises. The claim is described by metes and bounds as follows, to wit:

Beginning at corner 1;

- thence North, 665 feet to corner 2, designated M.C. 72 /2;
- thence North, 665 feet to corner 3, designated M.C. 72 /3;
- thence West, 600 feet to corner 4, designated M.C. 72 /4;
- thence South, 665 feet to corner 5, designated M.C. 72 /5;
- thence South, 665 feet to corner 6, designated M.C. 72 /6;
- thence East, 600 feet to corner 1, the point of beginning, designated M.C. 72 /1. The corners are 4 inch diameter posts 4½ feet long.

Location work consisted of making the maps in accordance with NRS 517.040, which have been transmitted to the County Recorder with this Certificate.

Dated this 16 day of December, 1974.

Lyle F. Campbell

Lyle F. Campbell, Locator
P. O. Box 7377
Reno, Nevada 89502

RECORDED AT THE REQUEST OF Lyle F. Campbell
 on Jan. 13, 1975, at 05 mins. past 8 A. M.
 Book 50 of OFFICIAL RECORDS, page 509 RECORDS OF
 EUREKA COUNTY, NEVADA, William A. DeTosh Recorder.
 File No. 59658 Fee \$ 1.00
 FILE NO. 59658

59659

LOCATION CERTIFICATE

TO ALL WHOM IT MAY CONCERN:

The undersigned hereby certifies that he has located the M.C. No. 73 lode mining claim in Eureka County, in the State of Nevada on the 7 day of November, 1974.

The length of the claim is 1330 feet and the width is 300 feet on each side of the center of the claim. On the center line of the claim, the notice of location is posted at the discovery monument from which 25 feet is claimed in a North direction and 1305 feet in a South direction which is the general course of the lode deposit and premises. The claim is described by metes and bounds as follows, to wit:

Beginning at corner 1;

thence South, 665 feet to corner 2, designated M.C. 73 /2;
 thence South, 665 feet to corner 3, designated M.C. 73 /3;
 thence East, 600 feet to corner 4, designated M.C. 73 /4;
 thence North, 665 feet to corner 5, designated M.C. 73 /5;
 thence North, 665 feet to corner 6, designated M.C. 73 /6;
 thence West, 600 feet to corner 1, the point of beginning, designated M.C. 73 /1. The corners are 4 inch diameter posts 4½ feet long.

Location work consisted of making the maps in accordance with NRS 517.040, which have been transmitted to the County Recorder with this Certificate.

Dated this 16 day of December, 1974.

Lyle F. Campbell

Lyle F. Campbell, Locator
 P. O. Box 7377
 Reno, Nevada 89502

RECORDED AT THE REQUEST OF Lyle F. Campbell
 on Jan. 13 1975 at 05 mins. past 8 A. M. in
 Book 50 of OFFICIAL RECORDS, page 510 RECORDS OF
 EUREKA COUNTY, NEVADA William A. DeTale Recorder
 File No. 59659 Fee \$ 1.00
 FILE NO. 59659

LOCATION CERTIFICATE

TO ALL WHOM IT MAY CONCERN:

The undersigned hereby certifies that he has located the M.C. No. 74 lode mining claim in Eureka County, in the State of Nevada on the 7 day of November, 1974.

The length of the claim is 1330 feet and the width is 300 feet on each side of the center of the claim. On the center line of the claim, the notice of location is posted at the discovery monument from which 25 feet is claimed in a South direction and 1305 feet in a North direction which is the general course of the lode deposit and premises. The claim is described by metes and bounds as follows, to wit:

Beginning at corner 1;

- thence North, 665 feet to corner 2, designated M.C. 74 /2;
- thence North, 665 feet to corner 3, designated M.C. 74 /3;
- thence East, 600 feet to corner 4, designated M.C. 74 /4;
- thence South, 665 feet to corner 5, designated M.C. 74 /5;
- thence South, 665 feet to corner 6, designated M.C. 74 /6;
- thence West, 600 feet to corner 1, the point of beginning, designated M.C. 74 /1. The corners are 4 inch diameter posts 4½ feet long.

Location work consisted of making the maps in accordance with NRS 517.040, which have been transmitted to the County Recorder with this Certificate.

Dated this 16 day of December, 1974.

Lyle F. Campbell

Lyle F. Campbell, Locator
P. O. Box 7377
Reno, Nevada 89502

RECORDED AT THE REQUEST OF Lyle F. Campbell
 on Jan. 13, 1975, at 05 mins, past 8 A. M.
 Book 50 of OFFICIAL RECORDS, page 511 RECORDS OF
 EUREKA COUNTY, NEVADA, William A. DeLoach Recorder
 File No. 59660 Fee \$ 1.00
 FILE NO. 59660

59661

LOCATION CERTIFICATE

TO ALL WHOM IT MAY CONCERN:

The undersigned hereby certifies that he has located the M.C. No. 75 lode mining claim in Eureka County, in the State of Nevada on the 7 day of November, 1974.

The length of the claim is 1330 feet and the width is 300 feet on each side of the center of the claim. On the center line of the claim, the notice of location is posted at the discovery monument from which 25 feet is claimed in a North direction and 1305 feet in a South direction which is the general course of the lode deposit and premises. The claim is described by metes and bounds as follows, to wit:

Beginning at corner 1;

thence South, 665 feet to corner 2, designated M.C. 75 /2;

thence South, 665 feet to corner 3, designated M.C. 75 /3;

thence West, 600 feet to corner 4, designated M.C. 75 /4;

thence North, 665 feet to corner 5, designated M.C. 75 /5;

thence North, 665 feet to corner 6, designated M.C. 75 /6;

thence East, 600 feet to corner 1, the point of

beginning, designated M.C. 75 /1. The corners are 4 inch diameter posts 4½ feet long.

Location work consisted of making the maps in accordance with NRS 517.040, which have been transmitted to the County Recorder with this Certificate.

Dated this 16 day of December, 1974.

Lyle F. Campbell

Lyle F. Campbell, Locator
P. O. Box 7377
Reno, Nevada 89502

RECORDED AT THE REQUEST OF Lyle F. Campbell
on Jan. 13, 1975, at 05 mins. past 8 A. M.
Book 50 of OFFICIAL RECORDS, page 512 RECORDS OF
EUREKA COUNTY, NEVADA, William A. McTeach Recorder
File No. 59661 Fee \$ 1.00

FILE NO. 59661

Red

59662

LOCATION CERTIFICATE

TO ALL WHOM IT MAY CONCERN:

The undersigned hereby certifies that he has located the M.C. No. 76 lode mining claim in Eureka County, in the State of Nevada on the 7 day of November, 1974.

The length of the claim is 1330 feet and the width is 300 feet on each side of the center of the claim. On the center line of the claim, the notice of location is posted at the discovery monument from which 25 feet is claimed in a South direction and 1305 feet in a North direction which is the general course of the lode deposit and premises. The claim is described by metes and bounds as follows, to wit:

Beginning at corner 1;

- thence North, 665 feet to corner 2, designated M.C. 76 12;
- thence North, 665 feet to corner 3, designated M.C. 76 13;
- thence West, 600 feet to corner 4, designated M.C. 76 14;
- thence South, 665 feet to corner 5, designated M.C. 76 15;
- thence South, 665 feet to corner 6, designated M.C. 76 16;
- thence East, 600 feet to corner 1, the point of beginning, designated M.C. 76 11. The corners are 4 inch diameter posts 4½ feet long.

Location work consisted of making the maps in accordance with NRS 517.040, which have been transmitted to the County Recorder with this Certificate.

Dated this 16 day of December, 1974.

Lyle F. Campbell

Lyle F. Campbell, Locator
P. O. Box 7377
Reno, Nevada 89502

RECORDED AT THE REQUEST OF Lyle F. Campbell
on Jan. 13 1975 at 05 mins. past 8 A. M.
Book 50 of OFFICIAL RECORDS, page 513 RECORDS OF
EUREKA COUNTY, NEVADA Walter G. DeFaul Recorder
File No. 59662 Fee \$ 1.00

FILE NO. 59662

59663

LOCATION CERTIFICATE

TO ALL WHOM IT MAY CONCERN:

The undersigned hereby certifies that he has located the M.C. No. 77 lode mining claim in Eureka County, in the State of Nevada on the 7 day of November, 1974.

The length of the claim is 1330 feet and the width is 300 feet on each side of the center of the claim. On the center line of the claim, the notice of location is posted at the discovery monument from which 25 feet is claimed in a North direction and 1305 feet in a South direction which is the general course of the lode deposit and premises. The claim is described by metes and bounds as follows, to wit:

Beginning at corner 1;

- thence South, 665 feet to corner 2, designated M.C. 77 /12;
- thence South, 665 feet to corner 3, designated M.C. 77 /13;
- thence East, 600 feet to corner 4, designated M.C. 77 /14;
- thence North, 665 feet to corner 5, designated M.C. 77 /15;
- thence North, 665 feet to corner 6, designated M.C. 77 /16;
- thence West, 600 feet to corner 1, the point of beginning, designated M.C. 77 /1. The corners are 4 inch diameter posts 4½ feet long.

Location work consisted of making the maps in accordance with NRS 517.040, which have been transmitted to the County Recorder with this Certificate.

Dated this 16 day of December, 1974.

Lyle F. Campbell

Lyle F. Campbell, Locator
P. O. Box 7377
Reno, Nevada 89502

RECORDED AT THE REQUEST OF Lyle F. Campbell
 on Jan. 13, 1975, at 05 mins. past 8 A. M.
 Book 50 of OFFICIAL RECORDS, page 514
 EUREKA COUNTY, NEVADA *William A. DeLoach* Recorder
 File No. 59663 Fee \$ 1.00
 FILE NO. 59663

59664

LOCATION CERTIFICATE

TO ALL WHOM IT MAY CONCERN:

The undersigned hereby certifies that he has located the M.C. No. 78 lode mining claim in Eureka County, in the State of Nevada on the 7 day of November, 1974.

The length of the claim is 1330 feet and the width is 300 feet on each side of the center of the claim. On the center line of the claim, the notice of location is posted at the discovery monument from which 25 feet is claimed in a South direction and 1305 feet in a North direction which is the general course of the lode deposit and premises. The claim is described by metes and bounds as follows, to wit:

Beginning at corner 1;

thence North, 665 feet to corner 2, designated M.C. 78 12;
 thence North, 665 feet to corner 3, designated M.C. 78 13;
 thence East, 600 feet to corner 4, designated M.C. 78 14;
 thence South, 665 feet to corner 5, designated M.C. 78 15;
 thence South, 665 feet to corner 6, designated M.C. 78 16;
 thence West, 600 feet to corner 1, the point of beginning, designated M.C. 78 1. The corners are 4 inch diameter posts 4½ feet long.

Location work consisted of making the maps in accordance with NRS 517.040, which have been transmitted to the County Recorder with this Certificate.

Dated this 16 day of December, 1974.

Lyle F. Campbell

Lyle F. Campbell, Locator
 P. O. Box 7377
 Reno, Nevada 89502

RECORDED AT THE REQUEST OF Lyle F. Campbell
 on Jan. 13 19 75, at 05 mins. past 8 A.M.
 Book 50 of OFFICIAL RECORDS, page 515 RECORDS OF
 EUREKA COUNTY, NEVADA Hollis A. Detash Recorder
 File No. 59664 Fee \$ 1.00
 FILE NO. 59664

59665

LOCATION CERTIFICATE

TO ALL WHOM IT MAY CONCERN:

The undersigned hereby certifies that he has located the M.C. No. 79 lode mining claim in Eureka County, in the State of Nevada on the 7 day of November, 1974.

The length of the claim is 1330 feet and the width is 300 feet on each side of the center of the claim. On the center line of the claim, the notice of location is posted at the discovery monument from which 25 feet is claimed in a North direction and 1305 feet in a South direction which is the general course of the lode deposit and premises. The claim is described by metes and bounds as follows, to wit:

Beginning at corner 1;

thence South, 665 feet to corner 2, designated M.C. 79 12;thence South, 665 feet to corner 3, designated M.C. 79 13;thence West, 600 feet to corner 4, designated M.C. 79 14;thence North, 665 feet to corner 5, designated M.C. 79 15;thence North, 665 feet to corner 6, designated M.C. 79 16;thence East, 600 feet to corner 1, the point of

beginning, designated M.C. 79 11. The corners are 4 inch diameter posts 4½ feet long.

Location work consisted of making the maps in accordance with NRS 517.040, which have been transmitted to the County Recorder with this Certificate.

Dated this 16 day of December, 1974.



Lyle F. Campbell, Locator
P. O. Box 7377
Reno, Nevada 89502

RECORDED AT THE REQUEST OF Lyle F. Campbell
on Jan. 13, 1975, at 05 mins. past 8 A. M.
Book 50 of OFFICIAL RECORDS, page 516 RECORDS OF
EUREKA COUNTY, NEVADA Helen A. DePaolis Recorder
File No. 59665 Fee \$ 1.00
FILE NO. 59665

Red

59666

LOCATION CERTIFICATE

TO ALL WHOM IT MAY CONCERN:

The undersigned hereby certifies that he has located the M.C. No. 80 lode mining claim in Eureka County, in the State of Nevada on the 7 day of November, 1974.

The length of the claim is 1330 feet and the width is 300 feet on each side of the center of the claim. On the center line of the claim, the notice of location is posted at the discovery monument from which 25 feet is claimed in a South direction and 1305 feet in a North direction which is the general course of the lode deposit and premises. The claim is described by metes and bounds as follows, to wit:

Beginning at corner 1;

- thence North, 665 feet to corner 2, designated M.C. 80 /2;
- thence North, 665 feet to corner 3, designated M.C. 80 /3;
- thence West, 600 feet to corner 4, designated M.C. 80 /4;
- thence South, 665 feet to corner 5, designated M.C. 80 /5;
- thence South, 665 feet to corner 6, designated M.C. 80 /6;
- thence East, 600 feet to corner 1, the point of beginning, designated M.C. 80 /1. The corners are 4 inch diameter posts 4½ feet long.

Location work consisted of making the maps in accordance with NRS 517.040, which have been transmitted to the County Recorder with this Certificate.

Dated this 16 day of December, 1974.

Lyle F. Campbell

Lyle F. Campbell, Locator
P. O. Box 7377
Reno, Nevada 89502

RECORDED AT THE REQUEST OF Lyle F. Campbell
 on Jan. 13 1975, at 05 mins. past 8 A. M.
 Book 50 of OFFICIAL RECORDS, page 517 RECORDS OF
 EUREKA COUNTY, NEVADA Lyle F. Campbell Recorder
 File No. 59666 Fee \$ 1.00
 FILE NO. 59666

59667

LOCATION CERTIFICATE

TO ALL WHOM IT MAY CONCERN:

The undersigned hereby certifies that he has located the M.C. No. 81 lode mining claim in Eureka County, in the State of Nevada on the 7 day of November, 1974.

The length of the claim is 1330 feet and the width is 300 feet on each side of the center of the claim. On the center line of the claim, the notice of location is posted at the discovery monument from which 25 feet is claimed in a

North direction and 1305 feet in a South direction which is the general course of the lode deposit and premises. The claim is described by metes and bounds as follows, to wit:

Beginning at corner 1;

- thence South, 665 feet to corner 2, designated M.C. 81 /2;
- thence South, 665 feet to corner 3, designated M.C. 81 /3;
- thence East, 600 feet to corner 4, designated M.C. 81 /4;
- thence North, 665 feet to corner 5, designated M.C. 81 /5;
- thence North, 665 feet to corner 6, designated M.C. 81 /6;
- thence West, 600 feet to corner 1, the point of beginning, designated M.C. 81 /1. The corners are 4 inch diameter posts 4½ feet long.

Location work consisted of making the maps in accordance with NRS 517.040, which have been transmitted to the County Recorder with this Certificate.

Dated this 16 day of December, 1974.

Lyle F. Campbell

Lyle F. Campbell, Locator
P. O. Box 7377
Reno, Nevada 89502

RECORDED AT THE REQUEST OF Lyle F. Campbell
 on Jan. 13, 1975, at 05 mins. past 8 A. M.
 Book 50 of OFFICIAL RECORDS, page 518 RECORDS
 EUREKA COUNTY, NEVADA *Shelley A. McFarlane* Recorder
 file No. 59667 Fee \$ 1.00
 FILE NO. 59667

59668

LOCATION CERTIFICATE

TO ALL WHOM IT MAY CONCERN:

The undersigned hereby certifies that he has located the M.C. No. 82 lode mining claim in Eureka County, in the State of Nevada on the 7 day of November, 1974.

The length of the claim is 1330 feet and the width is 300 feet on each side of the center of the claim. On the center line of the claim, the notice of location is posted at the discovery monument from which 25 feet is claimed in a South direction and 1305 feet in a North direction which is the general course of the lode deposit and premises. The claim is described by metes and bounds as follows, to wit:

Beginning at corner 1;

thence North, 665 feet to corner 2, designated M.C. 82 /2;

thence North, 665 feet to corner 3, designated M.C. 82 /3;

thence East, 600 feet to corner 4, designated M.C. 82 /4;

thence South, 665 feet to corner 5, designated M.C. 82 /5;

thence South, 665 feet to corner 6, designated M.C. 82 /6;

thence West, 600 feet to corner 1, the point of

beginning, designated M.C. 82 /1. The corners are 4 inch diameter posts 4½ feet long.

Location work consisted of making the maps in accordance with NRS 517.040, which have been transmitted to the County Recorder with this Certificate.

Dated this 16 day of December, 1974.

Lyle F. Campbell

Lyle F. Campbell, Locator
P. O. Box 7377
Reno, Nevada 89502

RECORDED AT THE REQUEST OF Lyle F. Campbell
on Jan. 13, 1975, at 05 mins. past 8 A. M.
Book 50 of OFFICIAL RECORDS, page 519 RECORDS OF
EUREKA COUNTY, NEVADA. *William A. DeLoach* Recorder
File No. 59668 Fee \$ 1.00

FILE NO. 59668

59669

LOCATION CERTIFICATE

TO ALL WHOM IT MAY CONCERN:

The undersigned hereby certifies that he has located the M.C. No. 83 lode mining claim in Eureka County, in the State of Nevada on the 7 day of November, 1974.

The length of the claim is 1330 feet and the width is 300 feet on each side of the center of the claim. On the center line of the claim, the notice of location is posted at the discovery monument from which 25 feet is claimed in a North direction and 1305 feet in a South direction which is the general course of the lode deposit and premises. The claim is described by metes and bounds as follows, to wit:

Beginning at corner 1;
thence South, 665 feet to corner 2, designated M.C. 83 /2;
thence South, 665 feet to corner 3, designated M.C. 83 /3;
thence West, 600 feet to corner 4, designated M.C. 83 /4;
thence North, 665 feet to corner 5, designated M.C. 83 /5;
thence North, 665 feet to corner 6, designated M.C. 83 /6;
thence East, 600 feet to corner 1, the point of beginning, designated M.C. 83 /1. The corners are 4 inch diameter posts 4½ feet long.

Location work consisted of making the maps in accordance with NRS 517.040, which have been transmitted to the County Recorder with this Certificate.

Dated this 16 day of December, 1974.

Lyle F. Campbell

Lyle F. Campbell, Locator
P. O. Box 7377
Reno, Nevada 89502

RECORDED AT THE REQUEST OF Lyle F. Campbell
on Jan. 13, 1975, at 05 mins. past 8 A. M.
Book 50 of OFFICIAL RECORDS, page 520 RECORDS OF
EUREKA COUNTY, NEVADA *Willis A. DePaola* Recorder
File No. 59669 Fee \$ 1.00
FILE NO. 59669

Red

59670

LOCATION CERTIFICATE

TO ALL WHOM IT MAY CONCERN:

The undersigned hereby certifies that he has located the M.C. No. 84 lode mining claim in Eureka County, in the State of Nevada on the 7 day of November, 1974.

The length of the claim is 1330 feet and the width is 300 feet on each side of the center of the claim. On the center line of the claim, the notice of location is posted at the discovery monument from which 25 feet is claimed in a South direction and 1305 feet in a North direction which is the general course of the lode deposit and premises. The claim is described by metes and bounds as follows, to wit:

Beginning at corner 1;
thence North, 665 feet to corner 2, designated M.C. 84 /2;
thence North, 665 feet to corner 3, designated M.C. 84 /3;
thence West, 600 feet to corner 4, designated M.C. 84 /4;
thence South, 665 feet to corner 5, designated M.C. 84 /5;
thence South, 665 feet to corner 6, designated M.C. 84 /6;
thence East, 600 feet to corner 1, the point of beginning, designated M.C. 84 /1. The corners are 4 inch diameter posts 4½ feet long.

Location work consisted of making the maps in accordance with NRS 517.040, which have been transmitted to the County Recorder with this Certificate.

Dated this 16 day of December, 1974.

Lyle F. Campbell

Lyle F. Campbell, Locator
P. O. Box 7377
Reno, Nevada 89502

RECORDED AT THE REQUEST OF Lyle F. Campbell
on Jan. 13, 1975, at 05 mins. past 8 A.M. in
Book 50 of OFFICIAL RECORDS, page 521 RECORDS OF
EUREKA COUNTY, NEVADA William A. DeTashi Recorder
File No. 59670 Fee \$ 1.00

FILE NO. 59670

59671

LOCATION CERTIFICATE

TO ALL WHOM IT MAY CONCERN:

The undersigned hereby certifies that he has located the M.C. No. 85 lode mining claim in Eureka County, in the State of Nevada on the 7 day of November, 1974.

The length of the claim is 1330 feet and the width is 300 feet on each side of the center of the claim. On the center line of the claim, the notice of location is posted at the discovery monument from which 25 feet is claimed in a North direction and 1305 feet in a South direction which is the general course of the lode deposit and premises. The claim is described by metes and bounds as follows, to wit:

Beginning at corner 1;

- thence South, 665 feet to corner 2, designated M.C. 85 /2;
- thence South, 665 feet to corner 3, designated M.C. 85 /3;
- thence East, 600 feet to corner 4, designated M.C. 85 /4;
- thence North, 665 feet to corner 5, designated M.C. 85 /5;
- thence North, 665 feet to corner 6, designated M.C. 85 /6;
- thence West, 600 feet to corner 1, the point of beginning, designated M.C. 85 /1. The corners are 4 inch diameter posts 4½ feet long.

Location work consisted of making the maps in accordance with NRS 517.040, which have been transmitted to the County Recorder with this Certificate.

Dated this 16 day of December, 1974.

Lyle F. Campbell

Lyle F. Campbell, Locator
P. O. Box 7377
Reno, Nevada 89502

RECORDED AT THE REQUEST OF Lyle F. Campbell
 on Jan. 13, 1975, at 05 mins. past 8 A. M.
 Book 50 of OFFICIAL RECORDS page 522 RECORDS OF
 EUREKA COUNTY, NEVADA, William A. DeLoach Recorder
 File No. 59671 Fee \$ 1.00
 FILE NO. 59671

Blue

59672

LOCATION CERTIFICATE

TO ALL WHOM IT MAY CONCERN:

The undersigned hereby certifies that he has located the M.C. No. 86 lode mining claim in Eureka County, in the State of Nevada on the 7 day of November, 1974.

The length of the claim is 1330 feet and the width is 300 feet on each side of the center of the claim. On the center line of the claim, the notice of location is posted at the discovery monument from which 25 feet is claimed in a South direction and 1305 feet in a North direction which is the general course of the lode deposit and premises. The claim is described by metes and bounds as follows, to wit:

Beginning at corner 1;
thence North, 665 feet to corner 2, designated M.C. 86 /2;
thence North, 665 feet to corner 3, designated M.C. 86 /3;
thence East, 600 feet to corner 4, designated M.C. 86 /4;
thence South, 665 feet to corner 5, designated M.C. 86 /5;
thence South, 665 feet to corner 6, designated M.C. 86 /6;
thence West, 600 feet to corner 1, the point of beginning, designated M.C. 86 /1. The corners are 4 inch diameter posts 4½ feet long.

Location work consisted of making the maps in accordance with NRS 517.040, which have been transmitted to the County Recorder with this Certificate.

Dated this 16 day of December, 1974.

Lyle F. Campbell

Lyle F. Campbell, Locator
P. O. Box 7377
Reno, Nevada 89502

RECORDED AT THE REQUEST OF Lyle F. Campbell
on Jan. 13, 19 75, at 05 mins. past 8 A. M. in
Book 50 of OFFICIAL RECORDS page 523 RECORDS OF
EUREKA COUNTY, NEVADA J. A. DeLoach Recorder
File No. 59672 Fee \$ 1.00
FILE NO. 59672

59673

LOCATION CERTIFICATE

TO ALL WHOM IT MAY CONCERN:

The undersigned hereby certifies that he has located the M.C. No. 87 lode mining claim in Eureka County, in the State of Nevada on the 7 day of November, 1974.

The length of the claim is 1330 feet and the width is 300 feet on each side of the center of the claim. On the center line of the claim, the notice of location is posted at the discovery monument from which 25 feet is claimed in a North direction and 1305 feet in a South direction which is the general course of the lode deposit and premises. The claim is described by metes and bounds as follows, to wit:

Beginning at corner 1;

- thence South, 665 feet to corner 2, designated M.C. 87 /2;
- thence South, 665 feet to corner 3, designated M.C. 87 /3;
- thence West, ⁵⁰⁰~~600~~ feet to corner 4, designated M.C. 87 /4;
- thence North, [^] 665 feet to corner 5, designated M.C. 87 /5;
- thence North, 665 feet to corner 6, designated M.C. 87 /6;
- thence East, ⁵⁰⁰~~600~~ feet to corner 1, the point of beginning, designated M.C. 87 /1. The corners are 4 inch diameter posts 4½ feet long.

Location work consisted of making the maps in accordance with NRS 517.040, which have been transmitted to the County Recorder with this Certificate.

Dated this 16 day of December, 1974.

Lyle F. Campbell

Lyle F. Campbell, Locator
P. O. Box 7377
Reno, Nevada 89502

RECORDED AT THE REQUEST OF Lyle F. Campbell
on Jan. 13 19 75 at 05 mins. past 8 A. M. "
Book 50 of OFFICIAL RECORDS, page 524 RECORDS OF
EUREKA COUNTY, NEVADA. *Walter A. DeFazio* Recorder.
File No. 59673 Fee \$ 1.00

FILE NO. 59673

Red

59674

LOCATION CERTIFICATE

TO ALL WHOM IT MAY CONCERN:

The undersigned hereby certifies that he has located the M.C. No. 88 lode mining claim in Eureka County, in the State of Nevada on the 7 day of November, 1974.

The length of the claim is 1330 feet and the width is 300 feet on each side of the center of the claim. On the center line of the claim, the notice of location is posted at the discovery monument from which 25 feet is claimed in a South direction and 1305 feet in a North direction which is the general course of the lode deposit and premises. The claim is described by metes and bounds as follows, to wit:

Beginning at corner 1;

- thence North, 665 feet to corner 2, designated M.C. 88 /2;
- thence North, 665 feet to corner 3, designated M.C. 88 /3;
- thence West, ⁵⁰⁰~~600~~ feet to corner 4, designated M.C. 88 /4;
- thence South, 665 feet to corner 5, designated M.C. 88 /5;
- thence South, 665 feet to corner 6, designated M.C. 88 /6;
- thence East, ⁵⁰⁰~~600~~ feet to corner 1, the point of beginning, designated M.C. 88 /1. The corners are 4 inch diameter posts 4½ feet long.

Location work consisted of making the maps in accordance with NRS 517.040, which have been transmitted to the County Recorder with this Certificate.

Dated this 16 day of December, 1974.

Lyle F. Campbell

Lyle F. Campbell, Locator
P. O. Box 7377
Reno, Nevada 89502

RECORDED AT THE REQUEST OF Lyle F. Campbell
 on Jan. 13, 1975 at 05 mins. past 8 A.M. in
 Book 50 of OFFICIAL RECORDS, page 525, RECORDS OF
 EUREKA COUNTY, NEVADA. *William G. DePaoli* Recorder
 File No. 59674 Fee \$ 1.00
 FILE NO. 59674

Red

59675

LOCATION CERTIFICATE

TO ALL WHOM IT MAY CONCERN:

The undersigned hereby certifies that he has located the M.C. No. 89 lode mining claim in Eureka County, in the State of Nevada on the 7 day of November, 1974.

The length of the claim is 1330 feet and the width is 300 feet on each side of the center of the claim. On the center line of the claim, the notice of location is posted at the discovery monument from which 25 feet is claimed in a South direction and 1305 feet in a North direction which is the general course of the lode deposit and premises. The claim is described by metes and bounds as follows, to wit:

Beginning at corner 1;

- thence North, 665 feet to corner 2, designated M.C. 89 /2;
- thence North, 665 feet to corner 3, designated M.C. 89 /3;
- thence West, 600 feet to corner 4, designated M.C. 89 /4;
- thence South, 665 feet to corner 5, designated M.C. 89 /5;
- thence South, 665 feet to corner 6, designated M.C. 89 /6;
- thence East, 600 feet to corner 1, the point of beginning, designated M.C. 89 /1. The corners are 4 inch diameter posts 4½ feet long.

Location work consisted of making the maps in accordance with NRS 517.040, which have been transmitted to the County Recorder with this Certificate.

Dated this 16 day of December, 1974.

Lyle F. Campbell

Lyle F. Campbell, Locator
P. O. Box 7377
Reno, Nevada 89502

RECORDED AT THE REQUEST OF Lyle F. Campbell
 on Jan. 13, 1975, at 05 mins. past 8 A. M. in
 Book 50 of OFFICIAL RECORDS, page 526 RECORDS OF
 EUREKA COUNTY, NEVADA *Hollow A. DePaolo* Recorder
 File No. 59675 Fee \$ 1.00
 FILE NO. 59675

LOCATION CERTIFICATE

TO ALL WHOM IT MAY CONCERN:

The undersigned hereby certifies that he has located the M.C. No. 90 lode mining claim in Eureka County, in the State of Nevada on the 7 day of November, 1974.

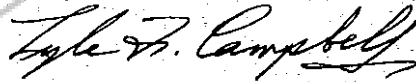
The length of the claim is 1330 feet and the width is 300 feet on each side of the center of the claim. On the center line of the claim, the notice of location is posted at the discovery monument from which 25 feet is claimed in a South direction and 1305 feet in a North direction which is the general course of the lode deposit and premises. The claim is described by metes and bounds as follows, to wit:

Beginning at corner 1;

thence North, 665 feet to corner 2, designated M.C. 90 /2;thence North, 665 feet to corner 3, designated M.C. 90 /3;thence East, 600 feet to corner 4, designated M.C. 90 /4;thence South, 665 feet to corner 5, designated M.C. 90 /5;thence South, 665 feet to corner 6, designated M.C. 90 /6;thence West, 600 feet to corner 1, the point of

beginning, designated M.C. 90 /1. The corners are 4 inch diameter posts 4½ feet long.

Location work consisted of making the maps in accordance with NRS 517.040, which have been transmitted to the County Recorder with this Certificate.

Dated this 16 day of December, 1974.


Lyle F. Campbell, Locator
P. O. Box 7377
Reno, Nevada 89502

RECORDED AT THE REQUEST OF Lyle F. Campbell
on Jan. 13, 1975, at 05 mins. past 8 A. M. in
Book 50 of OFFICIAL RECORDS, page 527 RECORDS OF
EUREKA COUNTY, NEVADA Walter A. DePaoli Recorder.
File No. 59676 Fee \$ 1.00
FILE NO. 59676

Red

59677

LOCATION CERTIFICATE

TO ALL WHOM IT MAY CONCERN:

The undersigned hereby certifies that he has located the M.C. No. 91 lode mining claim in Eureka County, in the State of Nevada on the 7 day of November, 1974.

The length of the claim is 1330 feet and the width is 300 feet on each side of the center of the claim. On the center line of the claim, the notice of location is posted at the discovery monument from which 25 feet is claimed in a South direction and 1305 feet in a North direction which is the general course of the lode deposit and premises. The claim is described by metes and bounds as follows, to wit:

Beginning at corner 1;

- thence North, 665 feet to corner 2, designated M.C. 91 12;
- thence North, 665 feet to corner 3, designated M.C. 91 13;
- thence West, 600 feet to corner 4, designated M.C. 91 14;
- thence South, 665 feet to corner 5, designated M.C. 91 15;
- thence South, 665 feet to corner 6, designated M.C. 91 16;
- thence East, 600 feet to corner 1, the point of beginning, designated M.C. 91 /1. The corners are 4 inch diameter posts 4½ feet long.

Location work consisted of making the maps in accordance with NRS 517.040, which have been transmitted to the County Recorder with this Certificate.

Dated this 16 day of December, 1974.

Lyle F. Campbell

Lyle F. Campbell, Locator
P. O. Box 7377
Reno, Nevada 89502

RECORDED AT THE REQUEST OF Lyle F. Campbell
 on Jan. 13, 1975, at 05 mins. past 8 A. M. in
 Book 50 of OFFICIAL RECORDS, page 528 RECORDS OF
 EUREKA COUNTY, NEVADA William A. DePash Recorder
 File No. 59677 Fee \$ 1.00
 FILE NO. 59677

LOCATION CERTIFICATE

TO ALL WHOM IT MAY CONCERN:

The undersigned hereby certifies that he has located the M.C. No. 92 lode mining claim in Eureka County, in the State of Nevada on the 7 day of November, 1974.

The length of the claim is 1330 feet and the width is 300 feet on each side of the center of the claim. On the center line of the claim, the notice of location is posted at the discovery monument from which 25 feet is claimed in a South direction and 1305 feet in a North direction which is the general course of the lode deposit and premises. The claim is described by metes and bounds as follows, to wit:

Beginning at corner 1;

- thence North, 665 feet to corner 2, designated M.C. 92 /2;
- thence North, 665 feet to corner 3, designated M.C. 92 /3;
- thence East, 600 feet to corner 4, designated M.C. 92 /4;
- thence South, 665 feet to corner 5, designated M.C. 92 /5;
- thence South, 665 feet to corner 6, designated M.C. 92 /6;
- thence West, 600 feet to corner 1, the point of beginning, designated M.C. 92 /1. The corners are 4 inch diameter posts 4½ feet long.

Location work consisted of making the maps in accordance with NRS 517.040, which have been transmitted to the County Recorder with this Certificate.

Dated this 16 day of December, 1974.

Lyle F. Campbell

Lyle F. Campbell, Locator
P. O. Box 7377
Reno, Nevada 89502

RECORDED AT THE REQUEST OF Lyle F. Campbell
 on Jan. 13 1975, at 05 mins. past 8 A. M.
 Book 50 of OFFICIAL RECORDS, page 529 RECORDS OF
 EUREKA COUNTY, NEVADA William A. DeTasio Recorder
 File No. 59678 Fee \$ 1.00
 FILE NO. 59678

Red

59679

LOCATION CERTIFICATE

TO ALL WHOM IT MAY CONCERN:

The undersigned hereby certifies that he has located the M.C. No. 93 lode mining claim in Eureka County, in the State of Nevada on the 7 day of November, 1974.

The length of the claim is 1330 feet and the width is 300 feet on each side of the center of the claim. On the center line of the claim, the notice of location is posted at the discovery monument from which 25 feet is claimed in a South direction and 1305 feet in a North direction which is the general course of the lode deposit and premises. The claim is described by metes and bounds as follows, to wit:

Beginning at corner 1;

- thence North, 665 feet to corner 2, designated M.C. 93 /2;
- thence North, 665 feet to corner 3, designated M.C. 93 /3;
- thence West, 600 feet to corner 4, designated M.C. 93 /4;
- thence South, 665 feet to corner 5, designated M.C. 93 /5;
- thence South, 665 feet to corner 6, designated M.C. 93 /6;
- thence East, 600 feet to corner 1, the point of beginning, designated M.C. 93 /1. The corners are 4 inch diameter posts 4½ feet long.

Location work consisted of making the maps in accordance with NRS 517.040, which have been transmitted to the County Recorder with this Certificate.

Dated this 16 day of December, 1974.

Lyle F. Campbell

Lyle F. Campbell, Locator
P. O. Box 7377
Reno, Nevada 89502

RECORDED AT THE REQUEST OF Lyle F. Campbell
 on Jan. 13, 19 75 of 05 mins. past 8 A. M.
 Book 50 of OFFICIAL RECORDS, page 530
 EUREKA COUNTY, NEVADA Jillias A. Betas Recorder
 File No. 59679 Fee \$ 1.00
 FILE NO. 59679

Blue

59680

LOCATION CERTIFICATE

TO ALL WHOM IT MAY CONCERN:

The undersigned hereby certifies that he has located the M.C. No. 94 lode mining claim in Eureka County, in the State of Nevada on the 7 day of November, 1974.

The length of the claim is 1330 feet and the width is 300 feet on each side of the center of the claim. On the center line of the claim, the notice of location is posted at the discovery monument from which 25 feet is claimed in a South direction and 1305 feet in a North direction which is the general course of the lode deposit and premises. The claim is described by metes and bounds as follows, to wit:

Beginning at corner 1;

- thence North, 665 feet to corner 2, designated M.C. 94 12;
- thence North, 665 feet to corner 3, designated M.C. 94 13;
- thence East, 600 feet to corner 4, designated M.C. 94 14;
- thence South, 665 feet to corner 5, designated M.C. 94 15;
- thence South, 665 feet to corner 6, designated M.C. 94 16;
- thence West, 600 feet to corner 1, the point of

beginning, designated M.C. 94 11. The corners are 4 inch diameter posts 4½ feet long.

Location work consisted of making the maps in accordance with NRS 517.040, which have been transmitted to the County Recorder with this Certificate.

Dated this 16 day of December, 1974.

Lyle F. Campbell

Lyle F. Campbell, Locator
P. O. Box 7377
Reno, Nevada 89502

RECORDED AT THE REQUEST OF Lyle F. Campbell
 on Jan. 13 1975, at 05 mins. past 8 A. M.
 Book 50 of OFFICIAL RECORDS, page 531
 EUREKA COUNTY, NEVADA William A. DePaolo Recorder
 File No. 59680 Fee \$ 1.00
 FILE NO. 59680

Red

59681

LOCATION CERTIFICATE

TO ALL WHOM IT MAY CONCERN:

The undersigned hereby certifies that he has located the M.C. No. 95 lode mining claim in Eureka County, in the State of Nevada on the 7 day of November, 1974.

The length of the claim is 1330 feet and the width is 300 feet on each side of the center of the claim. On the center line of the claim, the notice of location is posted at the discovery monument from which 25 feet is claimed in a South direction and 1305 feet in a North direction which is the general course of the lode deposit and premises. The claim is described by metes and bounds as follows, to wit:

Beginning at corner 1;

- thence North, 665 feet to corner 2, designated M.C. 95 /2;
- thence North, 665 feet to corner 3, designated M.C. 95 /3;
- thence West, 600 feet to corner 4, designated M.C. 95 /4;
- thence South, 665 feet to corner 5, designated M.C. 95 /5;
- thence South, 665 feet to corner 6, designated M.C. 95 /6;
- thence East, 600 feet to corner 1, the point of beginning, designated M.C. 95 /1. The corners are 4 inch diameter posts 4½ feet long.

Location work consisted of making the maps in accordance with NRS 517.040, which have been transmitted to the County Recorder with this Certificate.

Dated this 16 day of December, 1974.

Lyle F. Campbell

Lyle F. Campbell, Locator
P. O. Box 7377
Reno, Nevada 89502

RECORDED AT THE REQUEST OF Lyle F. Campbell
 on Jan. 13, 1975, at 05 mins. past 8 A. M.
 Book 50 of OFFICIAL RECORDS, page 532 RECORDS OF
 EUREKA COUNTY, NEVADA. Walter A. DeLoach Recorder
 File No. 59681 Fee \$ 1.00
 FILE NO. 59681

Blue

59682

LOCATION CERTIFICATE

TO ALL WHOM IT MAY CONCERN:

The undersigned hereby certifies that he has located the M.C. No. 96 lode mining claim in Eureka County, in the State of Nevada on the 7 day of November, 1974.

The length of the claim is 1330 feet and the width is 300 feet on each side of the center of the claim. On the center line of the claim, the notice of location is posted at the discovery monument from which 25 feet is claimed in a South direction and 1305 feet in a North direction which is the general course of the lode deposit and premises. The claim is described by metes and bounds as follows, to wit:

Beginning at corner 1;

- thence North, 665 feet to corner 2, designated M.C. 96 12;
- thence North, 665 feet to corner 3, designated M.C. 96 13;
- thence East, 600 feet to corner 4, designated M.C. 96 14;
- thence South, 665 feet to corner 5, designated M.C. 96 15;
- thence South, 665 feet to corner 6, designated M.C. 96 16;
- thence West, 600 feet to corner 1, the point of beginning, designated M.C. 96 11. The corners are 4 inch diameter posts 4½ feet long.

Location work consisted of making the maps in accordance with NRS 517.040, which have been transmitted to the County Recorder with this Certificate.

Dated this 16 day of December, 1974.

Lyle F. Campbell

Lyle F. Campbell, Locator
P. O. Box 7377
Reno, Nevada 89502

RECORDED AT THE REQUEST OF Lyle F. Campbell
 on Jan. 13 1975, at 05 mins. past 8 A. M. in
 Book 50 of OFFICIAL RECORDS page 533 RECORDS OF
 EUREKA COUNTY, NEVADA Jules A. DePaul Recorder
 File No. 59682 Fee \$ 1.00
 FILE NO. 59682

Red

59683

LOCATION CERTIFICATE

TO ALL WHOM IT MAY CONCERN:

The undersigned hereby certifies that he has located the M.C. No. 97 lode mining claim in Eureka County, in the State of Nevada on the 7 day of November, 1974.

The length of the claim is 1330 feet and the width is 300 feet on each side of the center of the claim. On the center line of the claim, the notice of location is posted at the discovery monument from which 25 feet is claimed in a South direction and 1305 feet in a North direction which is the general course of the lode deposit and premises. The claim is described by metes and bounds as follows, to wit:

Beginning at corner 1;
thence North, 665 feet to corner 2, designated M.C. 97 /2;
thence North, 665 feet to corner 3, designated M.C. 97 /3;
thence West, ⁵⁰⁰ 600 feet to corner 4, designated M.C. 97 /4;
thence South, 665 feet to corner 5, designated M.C. 97 /5;
thence South, 665 feet to corner 6, designated M.C. 97 /6;
thence East, ⁵⁰⁰ 600 feet to corner 1, the point of beginning, designated M.C. 97 /1. The corners are 4 inch diameter posts 4½ feet long.

Location work consisted of making the maps in accordance with NRS 517.040, which have been transmitted to the County Recorder with this Certificate.

Dated this 16 day of December, 1974.

Lyle F. Campbell

Lyle F. Campbell, Locator
P. O. Box 7377
Reno, Nevada 89502

RECORDED AT THE REQUEST OF Lyle F. Campbell
on Jan. 13 1975 at 05 ^{minutes past} 8 A. M.
Book 50 of OFFICIAL RECORDS, page 534 RECORDS
EUREKA COUNTY, NEVADA, *William A. DeLoach* Recorder
File No. 59683 Fee \$ 1.00
FILE NO. 59683