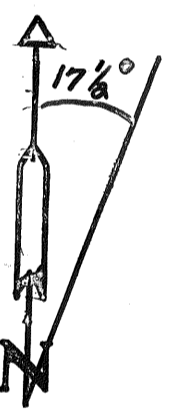
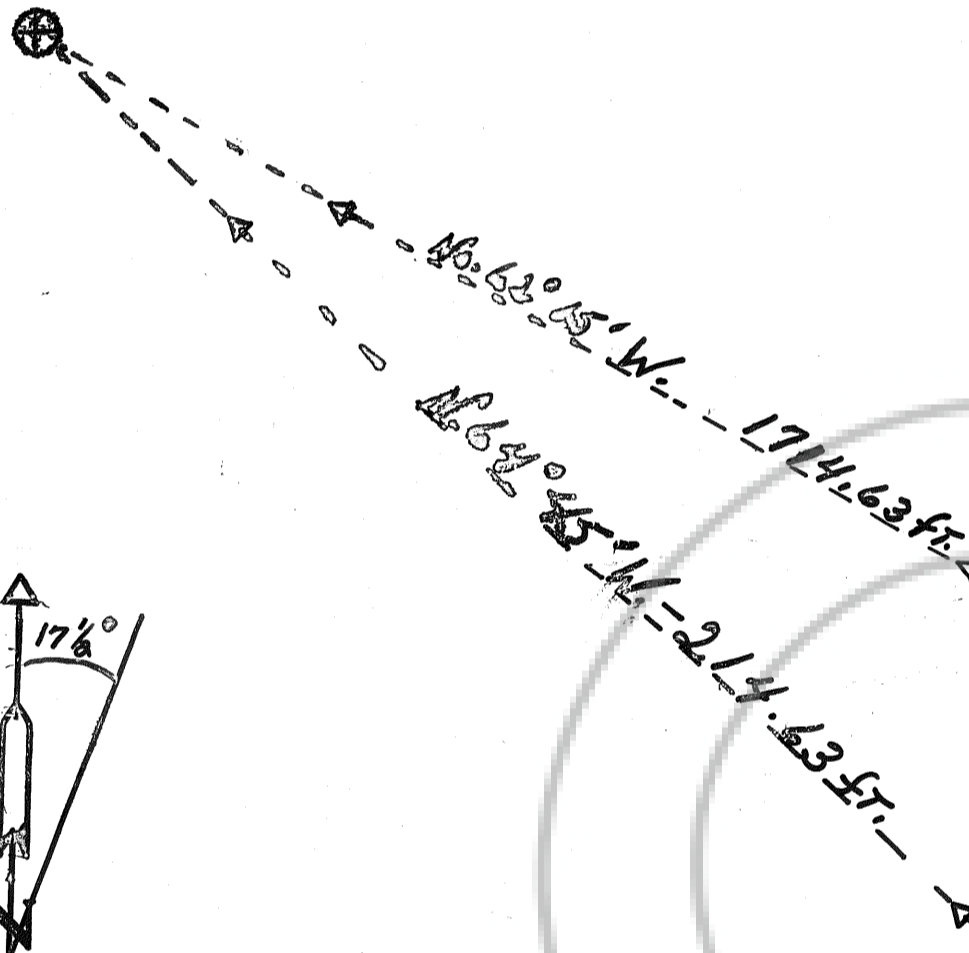


USGS MAP T.21N-R.22N-RANGE 54E
SECTION 35-35



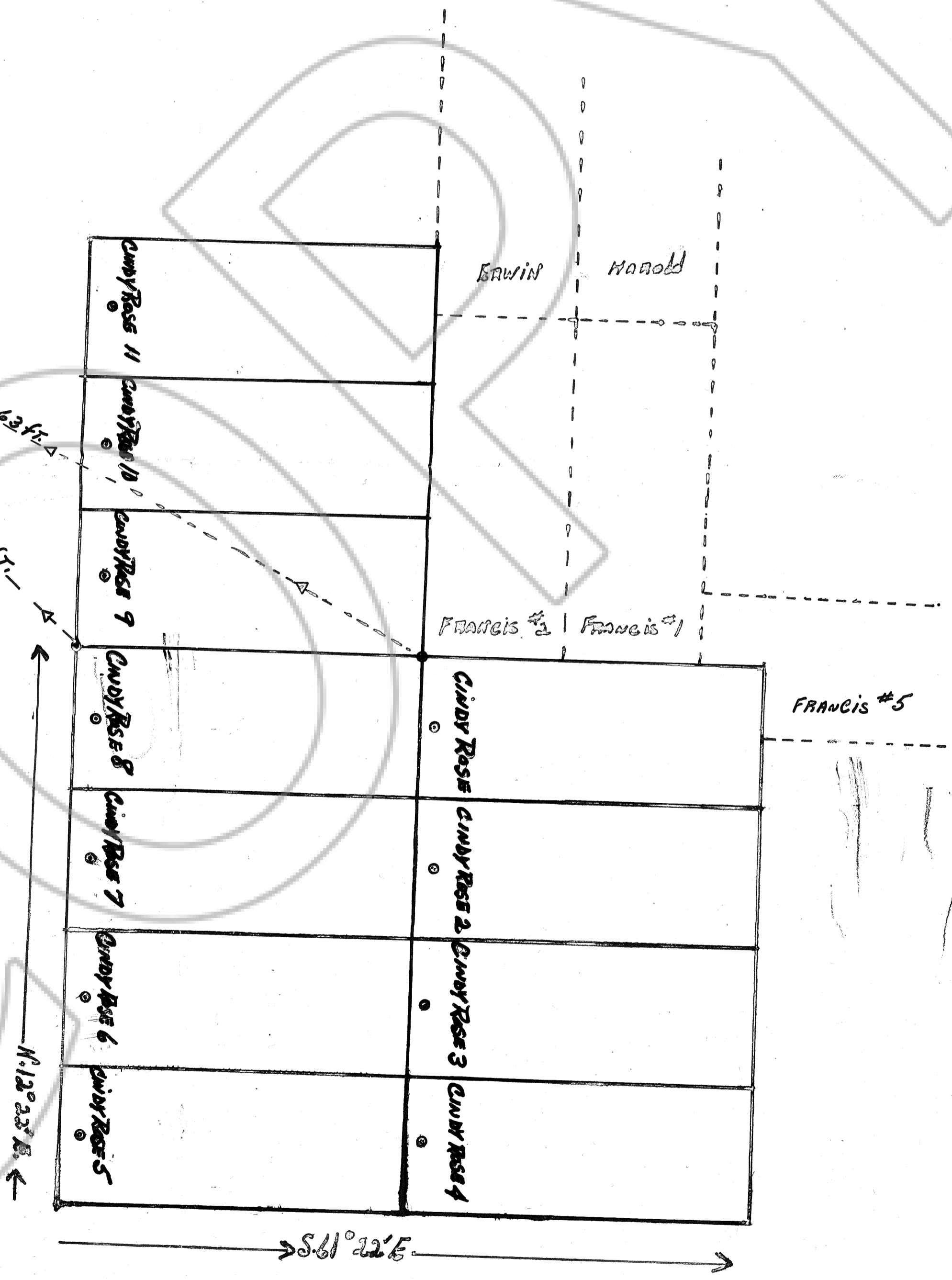
Scale = 1 inch = 400 FT.

LEGEND ○ Location Monument
JANUARY 16, 1975

Norman L. Cochini
12890 W. 16th TRINIDAD
GOLDEN, COLORADO 80401

CINDY ROSE CLAIM GROUP
DIAMOND MINE DIST - BURROCK CO., NEVADA

TWP 21 1/2 N - RANGE 54 E
SECTION 35



Filed
AT THE REQUEST OF Norman L. Cochini
on January 16, 1975, at 30 mins. past 11 P.M.
RECORDS OF
BURROCK COUNTY, NEVADA
59712
File No. 59712