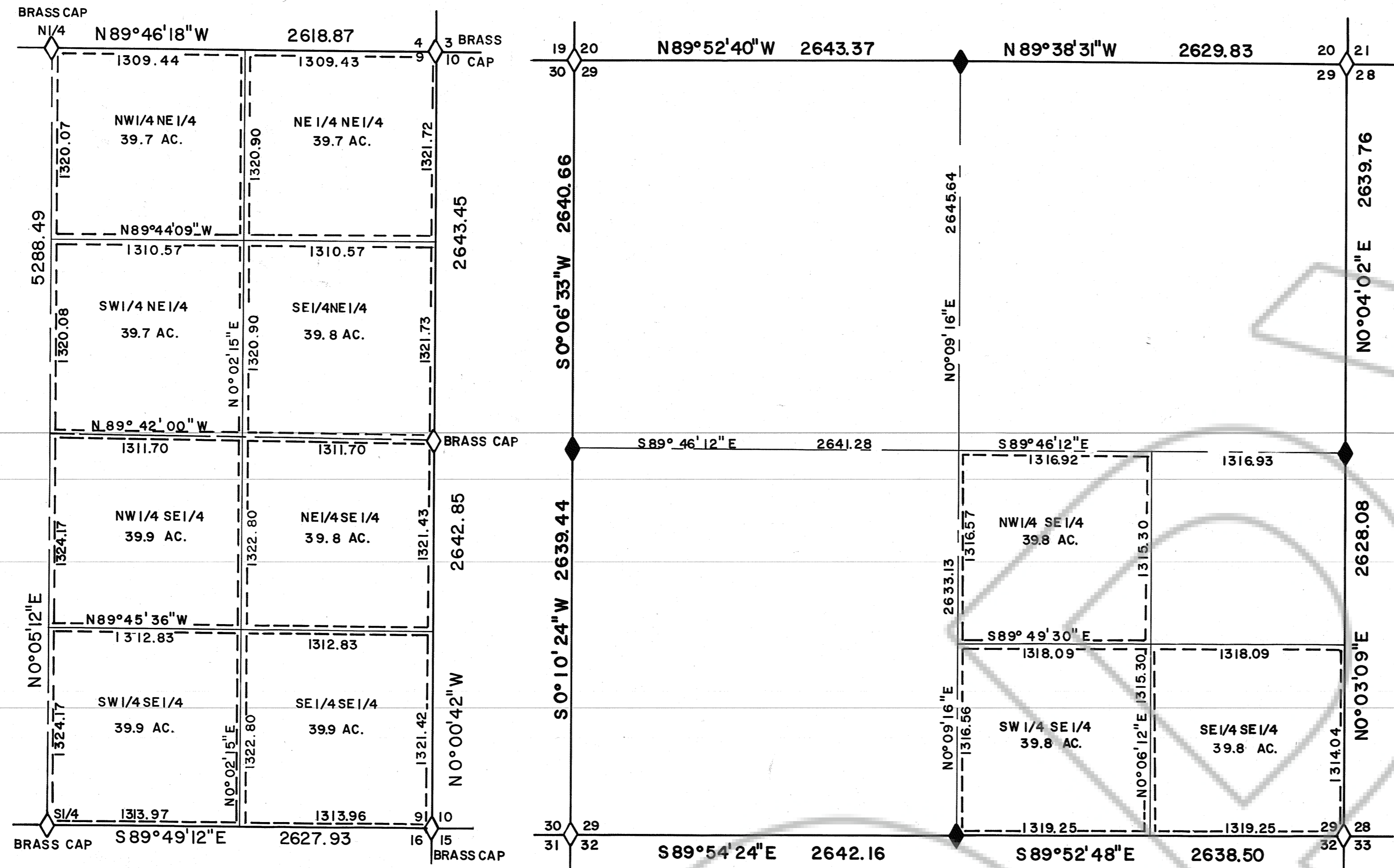


DRAWING NUMBER
SAFECO PRODUCTS • NEW HAVEN, CONNECTICUT
REPRODUCED BY PATENT NUMBER 6551

DRAWING NUMBER
SAFECO PRODUCTS • NEW HAVEN, CONNECTICUT
REPRODUCED BY PATENT NUMBER 6551

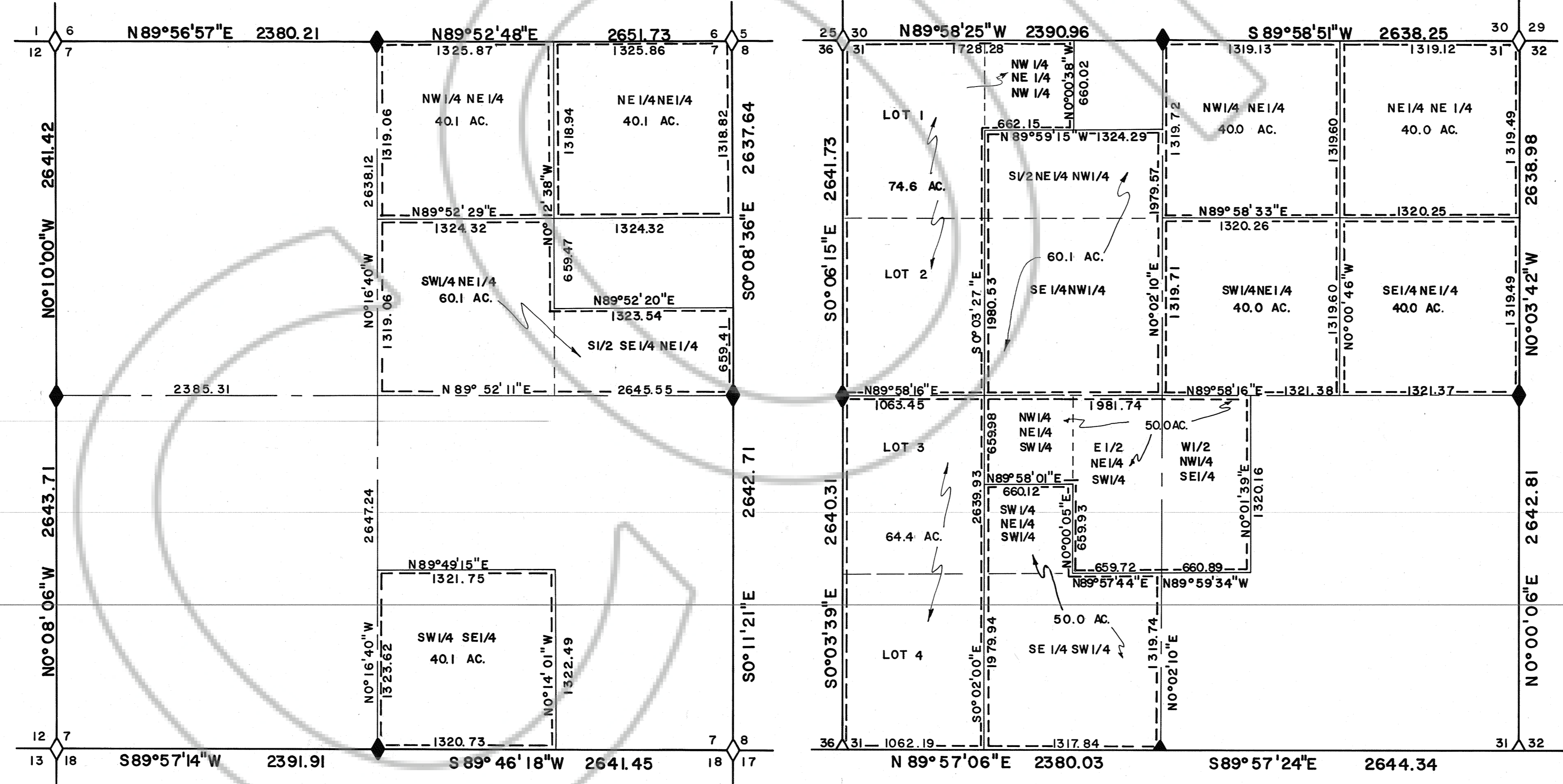
DRAWING NUMBER
60688
SAFECO PRODUCTS • NEW HAVEN, CONNECTICUT
REPRODUCED BY PATENT NUMBER 6551

DRAWING NUMBER
Div of Land
Aurora West Inc
SAFECO PRODUCTS • NEW HAVEN, CONNECTICUT
REPRODUCED BY PATENT NUMBER 6551



T30N-R48E M.D.B.&M.

T31N-R48E M.D.B.&M.



T29N-R49E M.D.B.&M.

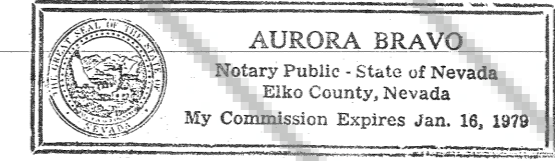
T29N-R49E M.D.B.&M.

STATE OF NEVADA
COUNTY OF ELKO

ON THIS 19 DAY OF Nov. AD. 1975, BEFORE ME Aurora Bravo, A
NOTARY PUBLIC IN AND FOR SAID COUNTY AND STATE, PERSONALLY APPEARED
Gene B. Pratt KNOWN TO ME TO BE THE PRESIDENT OF AREA WEST INCORPORATED,
A NEVADA CORPORATION WHO HAS EXECUTED THE WITHIN INSTRUMENT ON BEHALF OF THE
CORPORATION THEREIN NAMED, AND ACKNOWLEDGED THAT SUCH CORPORATION EXECUTED
THE SAME.

IN WITNESS WHEREOF I HAVE HERE UNTO SET MY HAND AND AFFIXED MY OFFICIAL
SEAL THE DAY AND YEAR IN THIS CERTIFICATE FIRST WRITTEN.

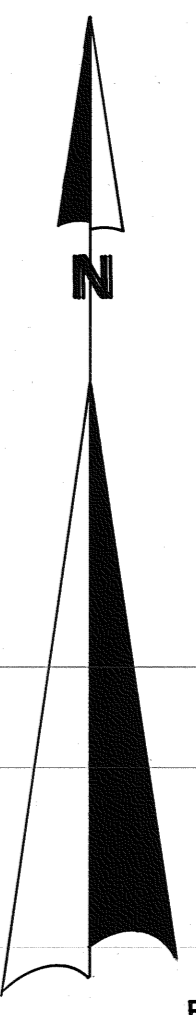
Aurora Bravo
NOTARY PUBLIC IN AND FOR SAID COUNTY AND STATE
MY COMMISSION EXPIRES Jan. 16, 1978



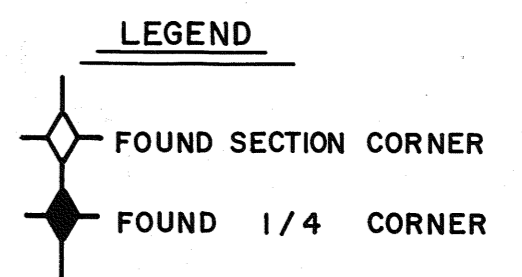
TO GOVERNING BODY OF EUREKA CO.
DEDICATION OF ROADWAY & UTILITY EASEMENTS

THE OWNER HEREBY DEDICATES FOR ROADWAY AND UTILITY
PURPOSES, A PERIMETER EASEMENT 30.00 FEET IN WIDTH
MEASURED INWARD FROM THE EXTERIOR BOUNDARY OF EACH
OF THE PARCELS SHOWN ON THIS MAP FOR PUBLIC PURPOSES.

Gene B. Pratt
AREA WEST INCORPORATED



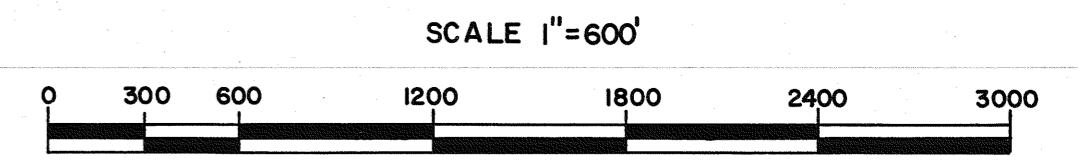
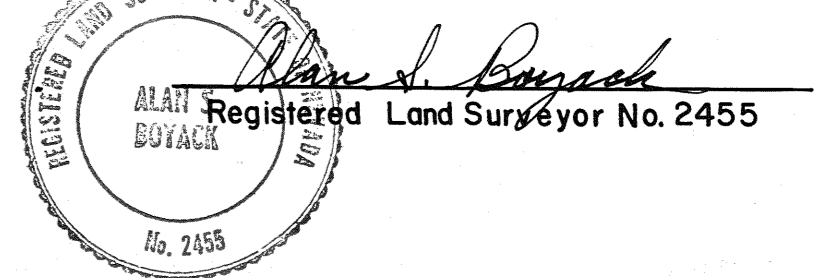
FILE NO. 60688
FILED AT THE REQUEST OF AREA WEST INCORPORATED
DATE November 26, 1975
TIME 11:46 A.M.
Shelton A. Noles
EUREKA COUNTY, RECORDER



BASIS OF BEARING: G.L.O. PLAT

LAND SURVEYOR'S CERTIFICATION

I, Alan S. Boyack, do hereby certify that this plat is a
true and accurate map of the land surveyed under my supervision and
direction on the 7th day of November, 1975, and that said survey is
fully and correctly designated thereon.



DIVISION OF LAND MAP
AS PER N.R.S. 278.010 - 278.630, AS AMENDED, PERMITTING SALES
OF 40 NOMINAL ACRES OR MORE, BY
AREA WEST INCORPORATED
OF
SEC. 7 T29N - R49E M.D.B. & M.
SEC. 31 T29N - R49E M.D.B. & M.
SEC. 9 T30N - R48E M.D.B. & M.
SEC. 29 T31N - R48E M.D.B. & M.
EUREKA COUNTY, NEVADA