

**Roger Banghart****June 4, 1976****CERTIFICATE OF LOCATION****LODE-QUARTZ**

at 00 minutes past 9 o'clock  
 A. M. and recorded in Book 55 of Official  
 Records page 53, **Eureka**  
 County, **Nevada**  
**Willis A. DePaoli**  
 Fee \$3.00 County Recorder

THIS IS TO CERTIFY that the NEE 1 lode mining claim  
 was located by:

ROGER C. BANGHART  
 (print name of locator)

Box 769, ELY, NEVADA 89301  
 (print post office address)

on the 3RD day of MAY, 1976, situated in the  
CORTEZ Mining District, EUREKA County, State of  
NEVADA, in Section 3, Township 26 N, Range 48 E.

We for 1) claim 1500 linear feet along the course of the mineral-bearing ledge, lode or  
 vein, extending 20 feet from the location monument in a EASTELY direction,  
 and 1480 feet in a WESTELY direction, together with 300 feet on  
 each side of the center of the ledge for the entire length of the claim.

The northwest corner is marked by a 4 in. PIPE 4 feet high, inscribed "NW Corner  
 of the NEE 1 Claim;" the southwest corner is marked by a 4 in. PIPE 4 feet  
 high, inscribed "SW Corner of the NEE 1 Claim;" the southeast corner is marked by  
 a 4 in. PIPE 4 feet high, inscribed "SE Corner of the NEE 1 Claim;" the  
 northeast corner is marked by a 4 in. PIPE 4 feet high, inscribed "NE Corner of the  
NEE 1 Claim." There is also a 4 in. PIPE at the center of each side line.

The monumentation and marking of the corners was completed by the 14<sup>th</sup> day of MAY, 1976.  
(must be within 30 days of posting notice of location)

The location work consisted of making a claim map as provided in NRS 517.040. Two copies of this  
 claim map have been filed with the EUREKA County Recorder, and the \$15.00 lode claim  
 filing fee has been paid to the County Recorder.

**LOCATORS**

Dated June 4, 1976.

*Roger Banghart*


Mr. Roger C. Banghart  
 Placer Annex, Inc.  
 P.O. Box 769  
 Ely, Nevada 89301

Note 1: Two copies of this certificate and two copies of the claim map must be filed, and the \$15 filing fee must be paid, within  
 30 days after the date of posting Notice of Location.

Note 2: "Every person who willfully and knowingly makes a false statement or the filing of a false statement or map  
 required by this chapter shall be guilty of a felony, and upon conviction thereof shall be fined not more than \$5,000 or  
 more than 5 years or more than 10 years." NRS 517.040, Subsection 2.

Note 3: The claim map of this claim is on file with the **EUREKA**

CENTRAL NEVADA



BOOK 55 PAGE 53

File No. **61390**

Filed for record at request of

**Roger Banghart****CERTIFICATE OF LOCATION****LODE-QUARTZ**

June 4, 1976

at 00 minutes past 9 o'clock

A.M. and recorded in Book 55 of Official

Records page 54, Eureka

County, Nevada

Willis A. DePaoli

Fee \$3.00

County Recorder

THIS IS TO CERTIFY that the NEE 2 lode mining claim  
was located by:

ROGER C. BANGHART  
(print name of locator)

Box 769, ELY, NEVADA 89301  
(print post office address)

on the 3RD day of MAY, 1976, situated in the  
CORTEX Mining District, EUREKA County, State of  
NEVADA, in Section 3, Township 26 N, Range 48 E.

We (or I) claim 1500 linear feet along the course of the mineral-bearing ledge, lode or  
vein, extending 20 feet from the location monument in a EASTWARD direction,  
and 1400 feet in a SOUTHWEST direction, together with 300 feet on  
each side of the center of the ledge for the entire length of the claim.

The northwest corner is marked by a 4 in. PIPE 4 feet high, inscribed "NW Corner  
of the NEE 2 Claim;" the southwest corner is marked by a 4 in. PIPE 4 feet  
high, inscribed "SW Corner of the NEE 2 Claim;" the southeast corner is marked by  
a 4 in. PIPE 4 feet high, inscribed "SE Corner of the NEE 2 Claim;" the  
northeast corner is marked by a 4 in. PIPE 4 feet high, inscribed "NE Corner of the  
NEE 2 Claim." There is also a 4 in. PIPE at the center of each side line.

The monumentation and marking of the corners was completed by the 14<sup>th</sup> day of MAY, 1976  
(must be within 30 days of posting notice of location)

The location work consisted of making a claim map as provided in NRS 517.040. Two copies of this  
claim map have been filed with the EUREKA County Recorder, and the \$15.00 lode claim  
filing fee has been paid to the County Recorder.

**LOCATORS**Dated June 4, 1976

*Roger Banghart*

**Mr. Roger C. Banghart****Placer Arrex Inc**


P.O. Box 769

Ely, Nevada 89301

Note 1: Two copies of this certificate and two copies of the claim map must be filed with the filing fee within 30 days after the date of posting Notice of Location.

Note 2: Every person who willfully and knowingly in law a perjury statement or the law is a crime and is punishable by law. Every person who willfully and knowingly in law a perjury statement or the law is a crime and is punishable by law.

The County Recorder is required to file this certificate with the County Recorder, Eureka



BOOK 55 PAGE 54

File No. **61391**

Filed for record at request of.....

**Roger Banghart**.....

**June 4, 1976**.....

# CERTIFICATE OF LOCATION

**LODE-QUARTZ**

at **00** minutes past **9** o'clock

A.m. and recorded in Book **55** of Official

Records page **55**, **Eureka**

County, **Nevada**

**Willis A. DePaoli**.....

Fee **\$3.00** County Recorder

THIS IS TO CERTIFY that the **NEE 3** lode mining claim  
was located by:

**ROGER C. BANGHART**  
(print name of locator)

**Box 765, ELY, NEVADA 89301**  
(print post office address)

on the **3rd** day of **MAY**, 1976, situated in the  
**CORTEZ** Mining District, **EUREKA** County, State of  
**NEVADA**, in Section **3**, Township **26 N**, Range **48 E**.

We (or I) claim **1500** linear feet along the course of the mineral-bearing ledge, lode or  
vein, extending **20** feet from the location monument in a **EASTERLY** direction,  
and **1480** feet in a **WESTERLY** direction, together with **300** feet on  
each side of the center of the ledge for the entire length of the claim.

The northwest corner is marked by a **4 in PINE** **4** feet high, inscribed "NW Corner  
of the **NEE 3** Claim;" the southwest corner is marked by a **4 in PINE** **4** feet  
high, inscribed "SW Corner of the **NEE 3** Claim;" the southeast corner is marked by  
a **4 in PINE** **4** feet high, inscribed "SE Corner of the **NEE 3** Claim;" the  
northeast corner is marked by a **4 in PINE** **4** feet high, inscribed "NE Corner of the  
**NEE 3** Claim." There is also a **4 in PINE** at the center of each side line.

The monumentation and marking of the corners was completed by the **14<sup>th</sup>** day of **MAY**, 1976.  
(must be within 30 days of posting notice of location)

The location work consisted of making a claim map as provided in NRS 517.040. Two copies of this  
claim map have been filed with the **EUREKA** County Recorder, and the \$15.00 lode claim  
filing fee has been paid to the County Recorder.

**LOCATORS**

Dated **June 4**, 1976.

*Roger Banghart*

**Mr. Roger C. Banghart**

**Placer Annex Inc.**

**P.O. Box 769**


**Ely, Nevada 89301**

**Note 1:** Two copies of this certificate and two copies of the claim map must be filed, and the \$15 filing fee must be paid, within  
30 days after the date of posting Notice of Location.

**Note 2:** "Every person who willfully and knowingly makes a false and material statement on the location certificate  
required by this chapter shall be guilty of a felony, and upon conviction thereof shall be imprisoned in the State Prison for not less  
than 3 years nor more than 10 years." NRS 517.040, 517.041, 517.042

**Note 3:** The claim map of this claim is filed in the **Eureka**

CLERK, NEVADA DEPARTMENT



BOOK **55** PAGE **55**

File No. **61392**

Filed for record at request of

**Roger Banghart****June 24, 1976**at **00** minutes past **9** o'clockA.m. and recorded in Book **55** of OfficialRecords page **56**, **Eureka**County, **Nevada****Willis A. DePaoli**

Fee \$3.00

County Recorder

**CERTIFICATE OF LOCATION****LODE-QUARTZ**

THIS IS TO CERTIFY that the **NEE 4** lode mining claim  
was located by:

**ROGER C. BANGHART**  
(print name of locator)

**Box 769, ELY, NEVADA 89301**  
(print post office address)

on the **3RD** day of **MAY**, 19**76**, situated in the  
**CONTEL** Mining District, **EUREKA** County, State of  
**NEVADA**, in Section **3**, Township **26 N**, Range **48 E**

We (or I) claim **1500** linear feet along the course of the mineral-bearing ledge, lode or  
vein, extending **20** feet from the location monument in a **EASTERNLY** direction,  
and **1480** feet in a **WESTERNLY** direction, together with **300** feet on  
each side of the center of the ledge for the entire length of the claim.

The northwest corner is marked by a **4 in PIPE** **4** feet high, inscribed "NW Corner  
of the **NEE 4** Claim;" the southwest corner is marked by a **4 in PIPE** **4** feet  
high, inscribed "SW Corner of the **NEE 4** Claim;" the southeast corner is marked by  
a **4 in PIPE** **4** feet high, inscribed "SE Corner of the **NEE 4** Claim;" the  
northeast corner is marked by a **4 in PIPE** **4** feet high, inscribed "NE Corner of the  
**NEE 4** Claim." There is also a **4 in PIPE** at the center of each side line.

The monumentation and marking of the corners was completed by the **14<sup>th</sup>** day of **MAY**, 19**76**  
(must be within 30 days of posting notice of location)

The location work consisted of making a claim map as provided in NRS 517.040. Two copies of this  
claim map have been filed with the **EUREKA** County Recorder, and the \$15.00 lode claim  
filing fee has been paid to the County Recorder.

**LOCATORS**

Dated **June 4**, 19**76**

*Roger Banghart*

**Mr. Roger C. Banghart****Placer Amex Inc.****P.O. Box 769****Ely, Nevada 89301**


Note 1: Two copies of this certificate and two copies of the claim map must be filed, and the \$15 filing fee must be paid, within 30 days after the date of posting Notice of Location.

Note 2: "Every person who willfully and knowingly makes a false statement on the location certificate required by this chapter shall be guilty of a felony, and upon conviction thereof shall be imprisoned for more than 3 years nor more than 10 years." NRS 517.040, Subsection 2

Note 3: The claim map of this claim

**Eureka**

GENERAL NEVADA FORM 100



BOOK **2330** PAGE **56**

File No. 61393

Filed for record at request of

Roger C. BanghartJune 4, 1976**CERTIFICATE OF LOCATION****LODE-QUARTZ**

at 00 minutes past 9 o'clock  
 A. M. and recorded in Book 55 of Official  
 Records page 57, Eureka  
 County, Nevada  
Willis A. DePaoli  
 Fee \$3.00 County Recorder

THIS IS TO CERTIFY that the N 1/2 S lode mining claim  
 was located by:

ROGER C. BANGHART  
 (print name of locator)

Box 769, ELY, NEVADA 89301  
 (print post office address)

on the 3RD day of MAY, 1976, situated in the  
CORVAL Mining District, EUREKA County, State of  
NEVADA, in Section 3, Township 26 N, Range 4 E.  
 We (or I) claim 1500 linear feet along the course of the mineral-bearing ledge, lode or  
 vein, extending 20 feet from the location monument in a EASTERNLY direction,  
 and 1480 feet in a WESTERNLY direction, together with 300 feet on  
 each side of the center of the ledge for the entire length of the claim.

The northwest corner is marked by a 4 in PIPE 4 feet high, inscribed "NW Corner  
 of the N 1/2 S Claim;" the southwest corner is marked by a 4 in PIPE 4 feet  
 high, inscribed "SW Corner of the N 1/2 S Claim;" the southeast corner is marked by  
 a 4 in PIPE 4 feet high, inscribed "SE Corner of the N 1/2 S Claim;" the  
 northeast corner is marked by a 4 in PIPE 4 feet high, inscribed "NE Corner of the  
N 1/2 S Claim." There is also a 4 in PIPE at the center of each side line.

The monumentation and marking of the corners was completed by the 14<sup>TH</sup> day of MAY, 1976  
 (must be within 30 days of posting notice of location)

The location work consisted of making a claim map as provided in NRS 517.040. Two copies of this  
 claim map have been filed with the EUREKA County Recorder, and the \$15.00 lode claim  
 filing fee has been paid to the County Recorder.

**LOCATORS**

Dated June 1, 1976.


Roger C. Banghart

Mr. Roger C. Banghart  
 Placer Annex Inc.  
 P.O. Box 769  
 Ely, Nevada 89301

Note 1: Two copies of this certificate and two copies of the claim map must be filed, and the filing must be made within 30 days after the date of posting Notice of Location.

Note 2: "Every person who willfully and knowingly makes a false material statement on the location map required by this chapter shall be guilty of a felony, and upon conviction thereof shall be imprisoned in the State Prison for not more than 10 years." NRS 201.010, Subsection 2

Recorded in the Eureka County Recorder's Office



BOOK 57 PAGE 57

File No. 61394

Filed for record at request of

Roger BanghartJune 4, 1976**CERTIFICATE OF LOCATION****LODE-QUARTZ**at 00 minutes past 9 o'clockA.m. and recorded in Book 55 of OfficialRecords page 58, EurekaCounty, NevadaWillis A. DePaoli

Fee \$3.00

County Recorder

THIS IS TO CERTIFY that the NVE 6 lode mining claim  
was located by:

ROGER C. BANGHART  
(print name of locator)

Box 769, Ely, Nevada 89301  
(print post office address)

on the 3rd day of MAY, 1976, situated in the  
CORTAZ Mining District, EUREKA County, State of  
NEVADA, in Section 3, Township 26 N Range 48 E.

We for 1) claim 100 linear feet along the course of the mineral-bearing ledge, lode or  
vein, extending 20 feet from the location monument in a EASTERN direction,  
and 14 ft feet in a WESTERN direction, together with 300 feet on  
each side of the center of the ledge for the entire length of the claim.

The northwest corner is marked by a 4 in Pipe 4 feet high, inscribed "NW Corner  
of the NVE 6 Claim;" the southwest corner is marked by a 4 in Pipe 4 feet  
high, inscribed "SW Corner of the NVE 6 Claim;" the southeast corner is marked by  
a 4 in Pipe 4 feet high, inscribed "SE Corner of the NVE 6 Claim;" the  
northeast corner is marked by a 4 in Pipe 4 feet high, inscribed "NE Corner of the  
NVE 6 Claim." There is also a 4 in Pipe at the center of each side line.

The monumentation and marking of the corners was completed by the 14<sup>th</sup> day of MAY, 1976.  
(must be within 90 days of posting notice of location)

The location work consisted of making a claim map as provided in NRS 517.040. Two copies of this  
claim map have been filed with the EUREKA County Recorder, and the \$15.00 lode claim  
filing fee has been paid to the County Recorder.

**LOCATORS**Dated June 4, 1976

Roger Banghart

**Mr. Roger C. Banghart****Placer-Amen Inc.**

P.O. Box 769

Ely, Nevada 89301


Note 1: Two copies of this certificate and two copies of the claim map must be filed, and the filing fee must be paid, within 90 days after the date of posting Notice of Location.

Note 2: "Every person who willfully and knowingly makes a false material statement on the location certificate or map required by this chapter shall be guilty of a felony, and upon conviction thereof shall be imprisoned in the State Prison for 2 years, not more than 10 years." NRS 517.040, 2nd section 2

Note 3: The claim map of this claim is filed on the

**Eureka**

Recorded by Eureka County Recorder



BOOK 55 PAGE 58

File No. 61351

Filed for record at request of

Roger BanghartJune 4, 1976**CERTIFICATE OF LOCATION****LODE-QUARTZ**

at 00 minutes past 9 o'clock  
 A.M. and recorded in Book 55 of Official  
 Records page 58, Eureka  
 County, Nevada  
Willis A. DePaoli  
 Fee \$3.00 County Recorder

THIS IS TO CERTIFY that the NVE 6 lode mining claim  
 was located by:

ROGER C. BANGHART  
 (print name of locator)

Box 769, ELY, NEVADA 89301  
 (print post office address)

on the 300 day of MAY, 1976, situated in the  
CORTEZ Mining District, EUREKA County, State of  
NEVADA, in Section 3, Township 26 N, Range 48 E

We (or I) claim 1500 linear feet along the course of the mineral-bearing ledge, lode or  
 vein, extending 20 feet from the location monument in a EASTERN direction,  
 and 1486 feet in a WESTERN direction, together with 300 feet on  
 each side of the center of the ledge for the entire length of the claim.

The northwest corner is marked by a 4 in. PINE 4 feet high, inscribed "NW Corner  
 of the NVE 6 Claim;" the southwest corner is marked by a 4 in. PINE 4 feet  
 high, inscribed "SW Corner of the NVE 6 Claim;" the southeast corner is marked by  
 a 4 in. PINE 4 feet high, inscribed "SE Corner of the NVE 6 Claim;" the  
 northeast corner is marked by a 4 in. PINE 4 feet high, inscribed "NE Corner of the  
NVE 6 Claim." There is also a 4 in. PINE at the center of each side line.

The monumentation and marking of the corners was completed by the 14<sup>th</sup> day of MAY, 1976.  
 (must be within 30 days of posting notice of location)

The location work consisted of making a claim map as provided in NRS 517.040. Two copies of this  
 claim map have been filed with the EUREKA County Recorder, and the \$15.00 lode claim  
 filing fee has been paid to the County Recorder.

**LOCATORS**

Dated June 4, 1976.

Roger Banghart


Mr. Roger D. Banghart  
 Placer Armes Inc.  
 P.O. Box 769  
 Ely, Nevada 89301

Note 1: Two copies of this Certificate and two copies of the claim map must be filed, and the filing fee must be paid, after the date of posting Notice of Location.

Note 2: Every person who willfully and knowingly makes a false statement on the location Certificate by this chapter shall be guilty of a felony, and upon conviction thereof shall be imprisoned in the State Prison for more than 10 years."

Note 3: The claim map of this claim is on file at the

Eureka



515

52

File No. 61356

Filed for record at request of.....

Roger BanghartJune 4, 1976at 00 minutes past 9 o'clockA.M. and recorded in Book 55 of OfficialRecords page 60, EurekaCounty, NevadaWillis A. DePaoli

Fee \$3.00

County Recorder

**CERTIFICATE OF LOCATION****LODE-QUARTZ**

THIS IS TO CERTIFY that the N.E.E. 8 lode mining claim  
was located by:

ROGER C. BANGHART  
(print name of locator)

Box 769, ELY, NEVADA 89301  
(print post office address)

on the 3RD day of MAY, 1976, situated in the  
CORNER Mining District, EUREKA County, State of  
NEVADA, in Section 3, Township 26 N, Range 48 E.

We (or I) claim 1500 linear feet along the course of the mineral-bearing ledge, lode or  
vein, extending 20 feet from the location monument in a EASTERLY direction,  
and 1480 feet in a WESTERLY direction, together with 300 feet on  
each side of the center of the ledge for the entire length of the claim.

The northwest corner is marked by a 4 in PIPE 4 feet high, inscribed "NW Corner  
of the N.E.E. 8 Claim;" the southwest corner is marked by a 4 in PIPE 4 feet  
high, inscribed "SW Corner of the N.E.E. 8 Claim;" the southeast corner is marked by  
a 4 in PIPE 4 feet high, inscribed "SE Corner of the N.E.E. 8 Claim;" the  
northeast corner is marked by a 4 in PIPE 4 feet high, inscribed "NE Corner of the  
N.E.E. 8 Claim." There is also a 4 in PIPE at the center of each side line.

The monumentation and marking of the corners was completed by the 14<sup>TH</sup> day of MAY, 1976  
(must be within 30 days of posting notice of location)

The location work consisted of making a claim map as provided in NRS 517.040. Two copies of this  
claim map have been filed with the EUREKA County Recorder, and the \$15.00 lode claim  
filing fee has been paid to the County Recorder.

**LOCATORS**

Dated June 4, 1976

Roger Banghart

Mr. Roger D. Banghart  
Placer Amex Inc.


P.O. Box 769

ELY, NEVADA 89301

Note 1: Two copies of this certificate and two copies of the claim map must be filed, and the \$5 filing fee must be paid, within  
30 days after the date of posting Notice of Location.

Note 2: "Every person who willfully and knowingly makes a false material statement in this certificate, or  
in any other document required by this chapter shall be guilty of a felony, and upon conviction thereof shall be imprisoned not more than  
10 years and not more than \$10,000." NRS 517.040, Nevada Statutes

Recorded in Book of Official Records at Eureka



BOOK 55 PAGE 60

File No. 61397

Filed for record at request of

Roger BanghartJune 5, 1976**CERTIFICATE OF LOCATION****LODE-QUARTZ**at 00 minutes past 9 o'clockA.M. and recorded in Book 55 of OfficialRecords page 61, EurekaCounty, NevadaWillis A. DePaoli

Fee \$3.00

County Recorder

THIS IS TO CERTIFY that the NELC 9 lode mining claim  
was located by:

ROGER C. BANGHART  
(print name of locator)

Box 769, ELY, NEVADA 89301  
(print post office address)

on the 3RD day of MAY, 1976, situated in the  
CORNER Mining District, EURUKA County, State of  
NEVADA, in Section 3, Township 26 N, Range 48 E.

We (or I) claim 1500 linear feet along the course of the mineral-bearing ledge, lode or vein, extending 20 feet from the location monument in a EASTERLY direction, and 1400 feet in a WESTERLY direction, together with 300 feet on each side of the center of the ledge for the entire length of the claim.

The northwest corner is marked by a 4 in PIPE 4 feet high, inscribed "NW Corner of the NELC 9 Claim;" the southwest corner is marked by a 4 in PIPE 4 feet high, inscribed "SW Corner of the NELC 9 Claim;" the southeast corner is marked by a 4 in PIPE 4 feet high, inscribed "SE Corner of the NELC 9 Claim;" the northeast corner is marked by a 4 in PIPE 4 feet high, inscribed "NE Corner of the NELC 9 Claim." There is also a 4 in PIPE at the center of each side line.

The monumentation and marking of the corners was completed by the 14<sup>TH</sup> day of MAY, 1976.  
(must be within 20 days of posting notice of location)

The location work consisted of making a claim map as provided in NRS 517.040. Two copies of this claim map have been filed with the EURUKA County Recorder, and the \$15.00 lode claim filing fee has been paid to the County Recorder.

**LOCATORS**

Dated June 4, 1976.


Roger Banghart  
Mr. Roger C. Banghart  
Placer Annex Inc.  
P.O. Box 769  
Ely, Nevada 89301

Note 1: Two copies of this certificate and two copies of the claim map must be filed, and the \$15 filing fee must be paid, within 50 days after the date of posting Notice of Location.

Note 2: "Every person who willfully and knowingly makes a false material statement on the location certificate or on the claim map required by this chapter shall be guilty of a felony, and upon conviction thereof shall be imprisoned in the state prison for more than 3 years nor more than 10 years." NRS 201.260, 201.261, 201.262.

Note 3: The claim map of this claim is filed in the Eureka County Recorder's office at Osceola.

CONTACT NEVADA NEWSPAPERS



BOOK 55 PAGE 61

## CERTIFICATE OF LOCATION

LODE-QUARTZ

Roger Banghart

June 5, 1976

at 00 minutes past 9 o'clock

A.M. and recorded in Book 55 of Official

Records page 62 Eureka

County, Nevada

Willis A. DePaoli

Fee \$3.00 County Recorder

THIS IS TO CERTIFY that the NVE 10 lode mining claim was located by:

ROGER C. BANGHART  
(print name of locator)

Box 769, Ely, Nevada 89301  
(print post office address)

on the 3RD day of MAY, 1976, situated in the CORTEZ Mining District, EVILERA County, State of NEVADA, in Section 34, Township 26N, Range 48E.

We (or I) claim 1000 linear feet along the course of the mineral-bearing ledge, lode or vein, extending 20 feet from the location monument in a EASTERNLY direction, and 1480 feet in a WESTERNLY direction, together with 300 feet on each side of the center of the ledge for the entire length of the claim.

The northwest corner is marked by a 4 in PIPE 4 feet high, inscribed "NW Corner of the NVE 10 Claim;" the southwest corner is marked by a 4 in PIPE 4 feet high, inscribed "SW Corner of the NVE 10 Claim;" the southeast corner is marked by a 4 in PIPE 4 feet high, inscribed "SE Corner of the NVE 10 Claim;" the northeast corner is marked by a 4 in PIPE 4 feet high, inscribed "NE Corner of the NVE 10 Claim." There is also a 4 in PIPE at the center of each side line.

The monumentation and marking of the corners was completed by the 14<sup>th</sup> day of MAY, 1976.  
(must be within 20 days of posting notice of location)

The location work consisted of making a claim map as provided in NRS 517.040. Two copies of this claim map have been filed with the EVILERA County Recorder, and the \$15.00 lode claim filing fee has been paid to the County Recorder.

LOCATORS

Dated June 4, 1976.

Roger Banghart


Mr. Roger C. Banghart  
Placer Annex Inc.  
P.O. Box 769  
Ely, Nevada 89301

Note 1: Two copies of this certificate and two copies of the claim map must be filed, and the \$15 filing fee must be paid, within 30 days after the date of posting Notice of Location.

Note 2: "Every person who willfully and knowingly makes a false material statement on the location certificate required by this chapter shall be guilty of a felony, and upon conviction the defendant shall be imprisoned not more than 3 years nor more than 10 years."

Note 3: The claim map of this claim is on file in the Eureka

CERTIFICATE OF LOCATION



BOOK 55 PAGE 62

Roger BanghartJune 4, 1976**CERTIFICATE OF LOCATION****LODE-QUARTZ**at 00 minutes past 9 o'clockA.M. and recorded in Book 55 of OfficialRecords page 63 EurekaCounty, NevadaWillis A. DePaoliFee \$3.00

County Recorder

THIS IS TO CERTIFY that the N.E.E. 11 lode mining claim  
was located by:

ROGER C. BANGHART  
(print name of locator)

Box 769, Ely, Nevada 89301  
(print post office address)

on the 3RD day of MAY, 1976, situated in the  
CORTEX Mining District, EUREKA County, State of  
NEVADA, in Section 34, Township 27 N, Range 41 E.

We (or I) claim 1500 linear feet along the course of the mineral-bearing ledge, lode or  
vein, extending 20 feet from the location monument in a WESTERLY direction,  
and 1480 feet in a EASTERLY direction, together with        feet on  
each side of the center of the ledge for the entire length of the claim.

The northwest corner is marked by a 4x4 Post 4 feet high, inscribed "NW Corner  
of the N.E.E. 11 Claim;" the southwest corner is marked by a 4 in PIPE 4 feet  
high, inscribed "SW Corner of the N.E.E. 11 Claim;" the southeast corner is marked by  
a 4 in PIPE 4 feet high, inscribed "SE Corner of the N.E.E. 11 Claim;" the  
northeast corner is marked by a 4 in PIPE 4 feet high, inscribed "NE Corner of the  
N.E.E. 11 Claim." There is also a 4 in PIPE at the center of each side line.

The monumentation and marking of the corners was completed by the 19<sup>TH</sup> day of MAY, 1976.  
(must be within 30 days of posting notice of location)

The location work consisted of making a claim map as provided in NRS 517.040. Two copies of this  
claim map have been filed with the EUREKA County Recorder, and the \$15.00 lode claim  
filing fee has been paid to the County Recorder.

**LOCATORS**

Dated June 4, 1976

Roger Banghart


Mr. Roger C. Banghart  
Placer Amex Inc.  
P.O. Box 769  
Ely, Nevada 89301

Note 1: Two copies of this certificate and two copies of the claim map must be filed, and the \$15 filing fee must be paid, within 30 days after the date of posting Notice of Location.

Note 2: "Every person who willfully and knowingly makes a false material statement on the location certificate required by this chapter shall be guilty of a felony, and upon conviction thereof shall be imprisoned for not less than 3 years nor more than 10 years," NRS 517.040, Subsection 2

Note 3: The claim map of this claim is on file in the Eureka

CENTRAL NEVADA DISTRICT



File No. **61400**

Filed for record at request of.....

**Roger Banghart****June 4, 1976****CERTIFICATE OF LOCATION****LODE-QUARTZ**at **00** minutes past **9** o'clockA.m. and recorded in Book **55** of OfficialRecords page **64**, **Eureka**County, **Nevada****Willis A. DePaoli**Fee **\$3.00**

County Recorder

THIS IS TO CERTIFY that the **NEE 12** lode mining claim  
was located by:

**ROGER C. BANGHART**  
(print name of locator)

**Box 769, ELY, NEVADA 89301**  
(print post office address)

on the **3RD** day of **MAY**, 19**76**, situated in the  
**CORTAZ** Mining District, **EUREKA** County, State of  
**NEVADA**, in Section **3**, Township **26 N**, Range **48 E**

We (or I) claim **1500** linear feet along the course of the mineral-bearing ledge, lode or  
vein, extending **20** feet from the location monument in a **WESTERN** direction,  
and **1480** feet in a **EASTERN** direction, together with **300** feet on  
each side of the center of the ledge for the entire length of the claim.

The northwest corner is marked by a **4 in Pipe** **4** feet high, inscribed "NW Corner  
of the **NEE 12** Claim;" the southwest corner is marked by a **4 in Pipe** **4** feet  
high, inscribed "SW Corner of the **NEE 12** Claim;" the southeast corner is marked by  
a **4 in Pipe** **4** feet high, inscribed "SE Corner of the **NEE 12** Claim;" the  
northeast corner is marked by a **4 in Pipe** **4** feet high, inscribed "NE Corner of the  
**NEE 12** Claim." There is also a **4 in Pipe** at the center of each side line.

The monumentation and marking of the corners was completed by the **14<sup>TH</sup>** day of **MAY**, 19**76**.  
(must be within 60 days of posting notice of location)

The location work consisted of making a claim map as provided in NRS 517.040. Two copies of this  
claim map have been filed with the **EUREKA** County Recorder, and the \$15.00 lode claim  
filing fee has been paid to the County Recorder.

**LOCATORS**Dated **June 4**, 19**76**.

*Roger Banghart*

**Mr. Roger C. Banghart**  
**Placer Amex Inc.**  
P.O. Box 769  
ELY, Nevada 89301


Note 1: Two copies of this certificate and two copies of the claim map must be filed, and the \$15 filing fee must be paid, within  
60 days after the date of posting Notice of Location.

Note 2: "Every person who willfully and knowingly makes a false material statement on the location certificate or in the  
required by this chapter shall be guilty of a felony, and upon conviction thereof shall be imprisoned in the State Prison for not less than  
than 5 years nor more than 10 years." NRS 517.050, 517.051, 517.052

Note 3: The claim map of this claim is filed in the **Eureka** County Recorder's office in Eureka, Nevada.

LODE-QUARTZ

BOOK **55**  
**64**



**CERTIFICATE OF LOCATION****LODE-QUARTZ**

Roger. Banghart  
 June 4, 1976  
 at 00 minutes past 9 o'clock  
 Am. and recorded in Book 55 of Official  
 Records page 65, Eureka  
 County, Nevada  
 Willis A. DePaoli  
 Fee \$3.00 County Recorder

THIS IS TO CERTIFY that the NW 13 lode mining claim was located by:

ROGER C. BANGHART  
 (print name of locator)

Box 761, ELY, NEVADA 89301  
 (print post office address)

on the 3RD day of MAY, 1976, situated in the  
COATEL Mining District, EURKA County, State of  
NEVADA, in Section 3, Township 26 N, Range 48 E.  
 We (or I) claim 1500 linear feet along the course of the mineral-bearing ledge, lode or vein, extending 20 feet from the location monument in a WESTERLY direction, and 1480 feet in a EASTERLY direction, together with 301 feet on each side of the center of the ledge for the entire length of the claim.

The northwest corner is marked by a 4 in. PIPE 4 feet high, inscribed "NW Corner of the NW 13 Claim;" the southwest corner is marked by a 4 in. PIPE 4 feet high, inscribed "SW Corner of the NW 13 Claim;" the southeast corner is marked by a 4 in. PIPE 4 feet high, inscribed "SE Corner of the NW 13 Claim;" the northeast corner is marked by a 4 in. PIPE 4 feet high, inscribed "NE Corner of the NW 13 Claim." There is also a 4 in. PIPE at the center of each side line.

The monumentation and marking of the corners was completed by the 14<sup>TH</sup> day of MAY, 1976.  
(must be within 30 days of posting notice of location)

The location work consisted of making a claim map as provided in NRS 517.040. Two copies of this claim map have been filed with the EURKA County Recorder, and the \$15.00 lode claim filing fee has been paid to the County Recorder.

**LOCATORS**

Dated June 4, 1976.

*Roger Banghart*


Mr. Roger C. Banghart  
 Placer Annex Inc.  
 P.O. Box 761  
 Ely, Nevada 89301

Note 1: Two copies of this certificate, and two copies of the claim map must be filed, and the filing fee paid, within 30 days after the date of posting Notice of Location.

Note 2: "Every person who willfully and knowingly makes a false material statement on the location certificate or on any map required by this chapter shall be guilty of a felony, and upon conviction thereof shall be imprisoned not more than 3 years nor more than 10 years." NRS 517.040, 517.041.

Note 3: The claim map of this claim is filed with the Eureka

CENTRAL NEVADA REC.



BOOK 55 PAGE 65

File No. 61402

Filed for record at request of.....

Roger BanghartJune 4, 1976

at .....00..... minutes past .....9..... o'clock

A.m. and recorded in Book.....55..... of Official

Records page.....66....., EurekaCounty, NevadaWillis A. DePaoli

Fee \$3.00

County Recorder

**CERTIFICATE OF LOCATION****LODE-QUARTZ**

THIS IS TO CERTIFY that the NEE 14 lode mining claim  
was located by:

ROGER C. BANGHART  
(print name of locator)

Box 769, ELY, NEVADA 89301  
(print post office address)

on the 3RD day of MAY, 19 76, situated in the  
CORZEL Mining District, EVANS County, State of  
NEVADA, in Section 3, Township 26N, Range 48E.  
We (or I) claim 1500 linear feet along the course of the mineral-bearing ledge, lode or  
vein, extending 20 feet from the location monument in a WESTERLY direction,  
and 1480 feet in a EASTERLY direction, together with 300 feet on  
each side of the center of the ledge for the entire length of the claim.

The northwest corner is marked by a 4 in. PIPE 4 feet high, inscribed "NW Corner  
of the NEE 14 Claim;" the southwest corner is marked by a 4 in PIPE 4 feet  
high, inscribed "SW Corner of the NEE 14 Claim;" the southeast corner is marked by  
a 4 in. PIPE 4 feet high, inscribed "SE Corner of the NEE 14 Claim;" the  
northeast corner is marked by a 4 in. PIPE 4 feet high, inscribed "NE Corner of the  
NEE 14 Claim." There is also a 4 in. PIPE at the center of each side line.

The monumentation and marking of the corners was completed by the 14<sup>TH</sup> day of MAY, 19 76.  
(must be within 30 days of posting notice of location)

The location work consisted of making a claim map as provided in NRS 517.040. Two copies of this  
claim map have been filed with the EVANS County Recorder, and the \$15.00 lode claim  
filing fee has been paid to the County Recorder.

**LOCATORS**

Dated June 4, 19 76

Roger Banghart

Mr. Roger O. BanghartPlacer Amex Inc.P.O. Box 769Ely, Nevada 89301


Note 1: Two copies of this certificate and two copies of the claim map must be filed, and the filing fee must be paid, within  
30 days after the date of posting Notice of Location.

Note 2: "Every person who willfully and knowingly makes a false material statement on the location certificate  
required by this chapter shall be guilty of a felony, and upon conviction thereof shall be imprisoned in the State Prison for a term  
not less than one year nor more than 10 years." NRS 201.260, Subsection 1

Note 3: This claim is located in the Eureka Mining District, Eureka County, Nevada

Recorded in Book 57 Page 66

BOOK 57 PAGE 66



File No. **61403**

Filed for record at request of

**Roger Banghart****June 4, 1976****CERTIFICATE OF LOCATION****LODE-QUARTZ**at **00** minutes past **9** o'clock  
A.m. and recorded in Book **55** of Official  
Records page **67**, **Eureka**  
County, **Nevada****Willis A. DePaoli**


Fee \$3.00

County Recorder

THIS IS TO CERTIFY that the **NVE 15'** lode mining claim  
was located by:**ROGER C. BANGHART**  
(print name of locator)**Box 679, ELY, NEVADA 89301**  
(print post office address)on the **3RD** day of **MAY**, 19**76**, situated in the  
**CORTAZ** Mining District, **LEVAKA** County, State of  
**NEVADA**, in Section **3**, Township **26 N**, Range **48 E**.  
We (or I) claim **1500** linear feet along the course of the mineral-bearing ledge, lode or  
vein, extending **20** feet from the location monument in a **WESTERLY** direction,  
and **1480** feet in a **EASTERLY** direction, together with **300** feet on  
each side of the center of the ledge for the entire length of the claim.The northwest corner is marked by a **4 in. PIPE 4** feet high, inscribed "NW Corner  
of the **NVE 15'** Claim;" the southwest corner is marked by a **4 in. PIPE 4** feet  
high, inscribed "SW Corner of the **NVE 15'** Claim;" the southeast corner is marked by  
a **4 in. PIPE 4** feet high, inscribed "SE Corner of the **NVE 15'** Claim;" the  
northeast corner is marked by a **4 in. PIPE 4** feet high, inscribed "NE Corner of the  
**NVE 15'** Claim." There is also a **4 in. PIPE** at the center of each side line.The monumentation and marking of the corners was completed by the **14<sup>TH</sup>** day of **MAY**, 19**76**  
(must be within 30 days of posting notice of location)The location work consisted of making a claim map as provided in NRS 517.040. Two copies of this  
claim map have been filed with the **LEVAKA** County Recorder, and the \$15.00 lode claim  
filing fee has been paid to the County Recorder.**LOCATORS**Dated **June 4**, 19**76***Roger Banghart***Mr. Roger C. Banghart****Placer, Arnex Inc.****P.O. Box 759****Ely, Nevada 89301**Note 1: Two copies of this certificate and two copies of the claim map must be filed, and the \$15 filing fee must be paid, within  
30 days after the date of posting Notice of Location.Note 2: "Every person who willfully and knowingly makes a false material statement on the location certificate or on any map  
required by this chapter shall be guilty of a felony, and upon conviction thereof shall be imprisoned in the state prison for a term of  
not less than 1 year nor more than 10 years." NRS 517.045, Subchapter 2Note 3: The claim map of this claim is filed in the **Eureka**

OFFICIAL NEVADA RECORDS

County Recorder (Place as Directed)

BOOK **55** PAGE **67**

File No. **61404**

Filed for record at request of

**CERTIFICATE OF LOCATION****LODE-QUARTZ**

Roger Banghart  
June 4, 1976  
 at 00 minutes past 9 o'clock  
 A.m. and recorded in Book 55 of Official  
 Records page 68, Eureka  
 County, Nevada  
Willis A. DePaoli  
 Fee \$3.00 County Recorder

THIS IS TO CERTIFY that the NW 16 lode mining claim  
 was located by:

ROGER C. BANGHART  
 (print name of locator)

Box 769, Ely, Nevada 89301  
 (print post office address)

on the 3RD day of MAY, 1976, situated in the  
CORTEZ Mining District, EUREKA County, State of  
NEVADA, in Section 3, Township 26 N, Range 48 E

We (or I) claim 1500 linear feet along the course of the mineral-bearing ledge, lode or  
 vein, extending 20 feet from the location monument in a WESTERN direction,  
 and 1480 feet in a EASTERN direction, together with 300 feet on  
 each side of the center of the ledge for the entire length of the claim.

The northwest corner is marked by a 4 in. PIPE 4 feet high, inscribed "NW Corner  
 of the NW 16 Claim;" the southwest corner is marked by a 4 in. PIPE 4 feet  
 high, inscribed "SW Corner of the NW 16 Claim;" the southeast corner is marked by  
 a 4 in. PIPE 4 feet high, inscribed "SE Corner of the NW 16 Claim;" the  
 northeast corner is marked by a 4 in. PIPE 4 feet high, inscribed "NE Corner of the  
NW 16 Claim." There is also a 4 in. PIPE at the center of each side line.

The monumentation and marking of the corners was completed by the 14<sup>TH</sup> day of MAY, 1976  
(must be within 30 days of posting notice of location)

The location work consisted of making a claim map as provided in NRS 517.040. Two copies of this  
 claim map have been filed with the EUREKA County Recorder, and the \$15.00 lode claim  
 filing fee has been paid to the County Recorder.

**LOCATORS**Dated June 4, 1976


Roger Banghart  
 Mr. Roger O. Banghart  
 Placer Annex Inc.  
 P.O. Box 769  
 Ely, Nevada 89301

Note 1: Two copies of this certificate and two copies of the claim map must be filed, and the filing fee paid, within  
 30 days after the date of posting Notice of Location.

Note 2: "Every person who willfully and knowingly makes a false, material statement on the location certificate  
 required by this chapter shall be guilty of a felony, and upon conviction thereof shall be imprisoned not more than 3 years nor more than 15 years." NRS 473.040, Nevada Statutes.

Note 3: The claim map of this location is on file with the Eureka

CENTRAL NEVADA RECORDER



BOOK 55 PAGE 68

File No. **61405**

Filed for record at request of.....

**CERTIFICATE OF LOCATION****LODE-QUARTZ**

Roger Banghart

June 4, 1976

at 00 minutes past 9 o'clock

A.m. and recorded in Book 55 of Official

Records page 69, Eureka

County, Nevada

Willis A. DePaoli

Fee \$3.00

County Recorder

THIS IS TO CERTIFY that the NW 17 lode mining claim  
was located by:

ROGER C. BANGHART  
(print name of locator)

Box 769, ELY, NEVADA 89301  
(print post office address)

on the 3RD day of MAY, 1976, situated in the

CORTER Mining District, EVAREKA County, State of

NEVADA, in Section 3, Township 26 N, Range 48 E

We for 1) claim 1500 linear feet along the course of the mineral-bearing ledge, lode or vein, extending 20 feet from the location monument in a WESTERLY direction, and 1480 feet in a EASTERLY direction, together with 300 feet on each side of the center of the ledge for the entire length of the claim.

The northwest corner is marked by a 4 in. PIPE 4 feet high, inscribed "NW Corner of the NW 17 Claim;" the southwest corner is marked by a 4 in. PIPE 4 feet high, inscribed "SW Corner of the NW 17 Claim;" the southeast corner is marked by a 4 in. PIPE 4 feet high, inscribed "SE Corner of the NW 17 Claim;" the northeast corner is marked by a 4 in. PIPE 4 feet high, inscribed "NE Corner of the NW 17 Claim." There is also a 4 in. PIPE at the center of each side line.

The monumentation and marking of the corners was completed by the 14<sup>TH</sup> day of MAY, 1976.  
(must be within 90 days of posting notice of location)

The location work consisted of making a claim map as provided in NRS 517.040. Two copies of this claim map have been filed with the EVAREKA County Recorder, and the \$15.00 lode claim filing fee has been paid to the County Recorder.

**LOCATORS**

Dated June 4, 1976.

Roger Banghart

Mr. Roger C. Banghart

Placer Annex Inc.

P.O. Box 769


Ely, Nevada 89301

Note 1: Two copies of this certificate and two copies of the claim map must be filed, and the filing fee must be paid, within 90 days after the date of posting Notice of Location.

Note 2: "Every person who wilfully and knowingly makes a false statement on the location certificate required by this chapter shall be guilty of a felony, and upon conviction thereof shall be fined not more than \$5,000 or imprisoned not more than 5 years, or both."

Eureka

BOOK 55 PAGE 69



File No. **61406**

Filed for record at request of.....

**CERTIFICATE OF LOCATION****LODE-QUARTZ**

Roger Banghart  
June 4, 1976  
 at 00 minutes past 9 o'clock  
 A. m. and recorded in Book 55 of Official  
 Records page 70, Eureka  
 County, Nevada  
Willis A. DePaoli  
 Fee \$3.00 County Recorder

THIS IS TO CERTIFY that the NEE 18 lode mining claim  
 was located by:

ROGER C. BANGHART  
 (print name of locator)

Box 769, ELY, NEVADA 89301  
 (print post office address)

on the 3RD day of MAY, 1976, situated in the  
CORTEZ Mining District, EUREKA County, State of  
NEVADA, in Section 3, Township 26 N, Range 48 E.  
 We (or I) claim 1500 linear feet along the course of the mineral-bearing ledge, lode or  
 vein, extending 20 feet from the location monument in a WESTERN direction,  
 and 1480 feet in a EASTERN direction, together with 300 feet on  
 each side of the center of the ledge for the entire length of the claim.

The northwest corner is marked by a 4 in. PIPE 4 feet high, inscribed "NW Corner  
 of the NEE 18 Claim;" the southwest corner is marked by a 4 in. PIPE 4 feet  
 high, inscribed "SW Corner of the NEE 18 Claim;" the southeast corner is marked by  
 a 4 in. PIPE 4 feet high, inscribed "SE Corner of the NEE 18 Claim;" the  
 northeast corner is marked by a 4 in. PIPE 4 feet high, inscribed "NE Corner of the  
NEE 18 Claim." There is also a 4 in. PIPE at the center of each side line.

The monumentation and marking of the corners was completed by the 14<sup>TH</sup> day of MAY, 1976.  
 (must be within 30 days of posting notice of location)

The location work consisted of making a claim map as provided in NRS 517.040. Two copies of this  
 claim map have been filed with the EUREKA County Recorder, and the \$15.00 lode claim  
 filing fee has been paid to the County Recorder.

**LOCATORS**

Dated June 4, 1976.

Roger Banghart

Mr. Roger C. Banghart  
 Placer Annex Inc.  
 P.O. Box 769  
 Ely, Nevada 89301


Note 1: Two copies of this certificate and two copies of the claim map must be filed, and the \$5 filing fee must be paid, within  
 30 days after the date of posting Notice of Location.

Note 2: "Every person who willfully and knowingly makes a false material statement on the location certificate or on the claim map  
 required by this chapter shall be guilty of a felony, and upon conviction thereof shall be imprisoned in the state prison for a term of  
 not less than 3 years nor more than 10 years."

Note 3: The claim map of this claim is filed in the Eureka County, Nevada office of the County Recorder.

Witness my hand and seal of office this

BOOK 55 PAGE 70



File No. 61407

Filed for record at request of

Roger BanghartJune 4, 1976**CERTIFICATE OF LOCATION****LODE-QUARTZ**at 00 minutes past 9 o'clockA.M. and recorded in Book 55 of OfficialRecords page 71, EurekaCounty, NevadaWillis A. DePaoli

Fee \$3.00

County Recorder

THIS IS TO CERTIFY that the NEE 19 lode mining claim  
was located by:

ROGER C. BANGHART  
(print name of locator)

Box 765, ELY, NEVADA 89301  
(print post office address)

on the 3rd day of MAY, 1976, situated in the  
CORTER Mining District, EUREKA County, State of  
NEVADA, in Section 3, Township 26 N, Range 48 E.  
We (or I) claim 1500 linear feet along the course of the mineral-bearing ledge, lode or  
vein, extending 20 feet from the location monument in a WESTERLY direction,  
and 140 feet in a EASTERLY direction, together with 300 feet on  
each side of the center of the ledge for the entire length of the claim.

The northwest corner is marked by a 4 in. PIPE 4 feet high, inscribed "NW Corner  
of the NEE 19 Claim;" the southwest corner is marked by a 4 in. PIPE 4 feet  
high, inscribed "SW Corner of the NEE 19 Claim;" the southeast corner is marked by  
a 4 in. PIPE 4 feet high, inscribed "SE Corner of the NEE 19 Claim;" the  
northeast corner is marked by a 4 in. PIPE 4 feet high, inscribed "NE Corner of the  
NEE 19 Claim." There is also a 4 in. PIPE at the center of each side line.

The monumentation and marking of the corners was completed by the 14<sup>TH</sup> day of MAY, 1976.  
(must be within 90 days of posting notice of location)

The location work consisted of making a claim map as provided in NRS 517.040. Two copies of this  
claim map have been filed with the EUREKA County Recorder, and the \$15.00 lode claim  
filing fee has been paid to the County Recorder.

**LOCATORS**Dated June 4, 1976


Roger Banghart  
Mr. Roger C. Banghart  
Placer Annex  
P.O. Box 765  
Ely, Nevada 89301

Note 1: Two copies of this certificate and two copies of the claim map must be filed, and the filing fee must be paid, within  
90 days after the date of posting Notice of Location.

Note 2: "Every person who willfully and knowingly makes a false material statement on the location certificate  
required by this chapter shall be guilty of a felony, and upon conviction thereof shall be fined not more than \$5,000,  
or more than 3 years, or more than 3 years."

Note 3: The claim map of this certificate must be filed with the Eureka

CENTRAL NEVADA

BOOK 55 PAGE 71

File No. **61408**

Filed for record at request of.....

**Roger Banghart****June 4, 1976****CERTIFICATE OF LOCATION****LODE-QUARTZ**

at .....00. minutes past .....9..... o'clock;

A.m. and recorded in Book.....55..... of Official

Records page.....72....., .....Eureka.....

County, Nevada.....

**Willis A. DePaoli**

Fee \$3.00

County Recorder

THIS IS TO CERTIFY that the NEE 20 lode mining claim  
was located by:

ROGER C. BANGHART  
(print name of locator)

Box 769, ELY, NEVADA 89301  
(print post office address)

on the 3RD day of MAY, 1976, situated in the  
CORNER Mining District, EUREKA County, State of  
NEVADA, in Section 3, Township 26 N, Range 48 E

We (or I) claim 1500 linear feet along the course of the mineral-bearing ledge, lode or  
vein, extending 20 feet from the location monument in a WESTERLY direction,  
and 1480 feet in a EASTERLY direction, together with 300 feet on  
each side of the center of the ledge for the entire length of the claim.

The northwest corner is marked by a 4 in. PIPE 4 feet high, inscribed "NW Corner  
of the NEE 20 Claim;" the southwest corner is marked by a 4 in. PIPE 4 feet  
high, inscribed "SW Corner of the NEE 20 Claim;" the southeast corner is marked by  
a 4 in. PIPE 4 feet high, inscribed "SE Corner of the NEE 20 Claim;" the  
northeast corner is marked by a 4 in. PIPE 4 feet high, inscribed "NE Corner of the  
NEE 20 Claim." There is also a 4 in. PIPE at the center of each side line.

The monumentation and marking of the corners was completed by the 14<sup>TH</sup> day of MAY, 1976.  
(must be within 30 days of posting notice of location)

The location work consisted of making a claim map as provided in NRS 517.040. Two copies of this  
claim map have been filed with the EUREKA County Recorder, and the \$15.00 lode claim  
filing fee has been paid to the County Recorder.


**LOCATORS**Dated June 4, 1976

Roger Banghart  
Mr. Roger C. Banghart  
Placer Annex Inc.  
P.O. Box 769  
Ely, Nevada 89301

Note 1: Two copies of this certificate and two copies of the claim map must be filed, and the filing fee must be paid, within  
30 days after the date of posting Notice of Location.

Note 2: "Every person who willfully and knowingly in violation of the material statement on this certificate  
required by this chapter shall be guilty of a felony, and upon conviction therefor shall be imprisoned for not less than  
one year nor more than five years." NRS 517.040, NRS 517.041

Recorded in the Eureka

BOOK 55 PAGE 72

File No. 61409

Filed for record at request of

Roger BanghartJune 4, 1976**CERTIFICATE OF LOCATION****LODE-QUARTZ**at 00 minutes past 9 o'clockA.m. and recorded in Book 55 of OfficialRecords page 73, EurekaCounty, NevadaWillis A. DePaoli

Fee \$3.00 County Recorder

THIS IS TO CERTIFY that the N&E 21 lode mining claim  
was located by:

ROGER C. BANGHART  
(print name of locator)

Box 769, ELY, NEVADA 89301  
(print post office address)

on the 3RD day of MAY, 1976, situated in the  
CORTEZ Mining District, EVAREKA County, State of  
NEVADA, in Section 34, Township 27 N, Range 48 E

We (or I) claim 1500 linear feet along the course of the mineral-bearing ledge, lode or  
vein, extending 20 feet from the location monument in a WESTERLY direction,  
and 1480 feet in a EASTERLY direction, together with 300 feet on  
each side of the center of the ledge for the entire length of the claim.

The northwest corner is marked by a 4 in PIPE 4 feet high, inscribed "NW Corner  
of the N&E 21 Claim;" the southwest corner is marked by a 4 in PIPE 4 feet  
high, inscribed "SW Corner of the N&E 21 Claim;" the southeast corner is marked by  
a 4 in PIPE 4 feet high, inscribed "SE Corner of the N&E 21 Claim;" the  
northeast corner is marked by a 4 in PIPE 4 feet high, inscribed "NE Corner of the  
N&E 21 Claim." There is also a 4 in PIPE at the center of each side line.

The monumentation and marking of the corners was completed by the 14<sup>TH</sup> day of MAY, 1976.  
(must be within 30 days of posting notice of location)

The location work consisted of making a claim map as provided in NRS 517.040. Two copies of this  
claim map have been filed with the EVAREKA County Recorder, and the \$15.00 lode claim  
filing fee has been paid to the County Recorder.

**LOCATORS**Dated June 4, 1976

Roger Banghart

Mr. Roger C. Banghart  
Placer Annex Inc.  
P.O. Box 769  
Ely, Nevada 89301

Note 1: Two copies of this certificate and two copies of the claim map must be filed, and the \$15 filing fee must be paid, within  
30 days after the date of posting Notice of Location.


Note 2: "Every person who willfully and knowingly makes a false material statement on the location certificate or claim map  
required by this chapter shall be guilty of a felony, and upon conviction thereof shall be imprisoned in the state prison for not  
less than 3 years nor more than 10 years." NRS 201.040, Section 2

Note 3: The claim map of this claim is filed in

Eureka

ORIGINAL TO BE KEPT IN RECORDS

BOOK 55 PAGE 73



File No. 61410

Filed for record at request of.....

**CERTIFICATE OF LOCATION****LODE-QUARTZ**.....Roger Banghart.....

June 4, 1976

at .....00..... minutes past .....9..... o'clock;

A.M. and recorded in Book.....55..... of Official

Records page.....74....., EurekaCounty, Nevada

Willis A. DePaoli

Fee \$3.00

County Recorder

THIS IS TO CERTIFY that the NEE 22 lode mining claim  
was located by:

ROGER C. BANGHART  
(print name of locator)

Box 769, 427, NEVADA 89301  
(print post office address)

on the 13<sup>TH</sup> day of MAY, 1976, situated in the  
CORTAZ Mining District, EUREKA County, State of  
NEVADA, in Section 34, Township 27N, Range 48E

We (or I) claim 1500 linear feet along the course of the mineral-bearing ledge, lode or  
vein, extending 20 feet from the location monument in a EASTERNLY direction,  
and 1480 feet in a WESTERNLY direction, together with 300 feet on  
each side of the center of the ledge for the entire length of the claim.

The northwest corner is marked by a 4 in. Pipe 4 feet high, inscribed "NW Corner  
of the NEE 22 Claim;" the southwest corner is marked by a 4 in. Pipe 4 feet  
high, inscribed "SW Corner of the NEE 22 Claim;" the southeast corner is marked by  
a 4 in. Pipe 4 feet high, inscribed "SE Corner of the NEE 22 Claim;" the  
northeast corner is marked by a 4x4 Post 4 feet high, inscribed "NE Corner of the  
NEE 22 Claim." There is also a 4 in. Pipe at the center of each side line.

The monumentation and marking of the corners was completed by the 19<sup>TH</sup> day of MAY, 1976.  
(must be within 30 days of posting notice of location)

The location work consisted of making a claim map as provided in NRS 517.040. Two copies of this  
claim map have been filed with the EUREKA County Recorder, and the \$15.00 lode claim  
filing fee has been paid to the County Recorder.

**LOCATORS**

Dated June 4, 1976

Roger C. Banghart

Mr. Roger C. Banghart  
Placer Annex Inc.


P.O. Box 769  
Eureka, Nevada 89301

Note 1: Two copies of this certificate and two copies of the claim map must be filed, and the filing fee must be paid, within  
30 days after the date of posting Notice of Location.

Note 2: "Every person who willfully and knowingly makes a false material statement on the location certificate or on any map  
required by this chapter shall be guilty of a felony, and upon conviction thereof shall be fined not more than \$5,000 or imprisoned not more than 5 years, or both, for each offense." NRS 517.040, Subsection 2.

Note 3: This claim is paid for and is in the County of Eureka

BOOK 55 PAGE 74



## CERTIFICATE OF LOCATION

## LODE-QUARTZ

Roger BanghartJune 4, 1976at 00 minutes past 9 o'clockA.m. and recorded in Book 55 of OfficialRecords page 75, EurekaCounty, NevadaWillis A. DePaoli

Fee \$3.00 County Recorder

THIS IS TO CERTIFY that the NVE 23 lode mining claim  
was located by:

ROGER C. BANGHART  
(print name of locator)

Box 769, ELY, NEV 89301  
(print post office address)

on the 3RD day of MAY, 1976, situated in the  
CORTEZ Mining District, EUREKA County, State of  
NEVADA, in Section 4, Township 26 N, Range 4E

We (or I) claim 1500 linear feet along the course of the mineral-bearing ledge, lode or  
vein, extending 20 feet from the location monument in a EASTERN direction,  
and 1480 feet in a WESTERN direction, together with 300 feet on  
each side of the center of the ledge for the entire length of the claim.

The northwest corner is marked by a 4 in PIPE 4 feet high, inscribed "NW Corner  
of the NVE 23 Claim;" the southwest corner is marked by a 4 in PIPE 4 feet  
high, inscribed "SW Corner of the NVE 23 Claim;" the southeast corner is marked by  
a 4 in PIPE 4 feet high, inscribed "SE Corner of the NVE 23 Claim;" the  
northeast corner is marked by a 4 in PIPE 4 feet high, inscribed "NE Corner of the  
NVE 23 Claim." There is also a 4 in PIPE at the center of each side line.

The monumentation and marking of the corners was completed by the 14<sup>th</sup> day of MAY, 1976.  
(must be within 20 days of posting notice of location)

The location work consisted of making a claim map as provided in NRS 517.040. Two copies of this  
claim map have been filed with the EUREKA County Recorder, and the \$15.00 lode claim  
filing fee has been paid to the County Recorder.

## LOCATORS

Dated June 4, 1976.

Roger Banghart

Mr. Roger D. Banghart

Placer Annex Inc.

P.O. Box 769

Ely, Nevada 89301

Note 1: Two copies of this certificate and two copies of the claim map must be filed, and the \$15 filing fee must be paid, within  
50 days after the date of posting Notice of Location.

Note 2: "Every person who willfully and knowingly makes a false material statement on the location, or on the claim map, or of substantially  
required by this chapter shall be guilty of a felony, and upon conviction shall be fined not more than \$10,000 or imprisoned not more than 3 years nor more than 10 years." NRS 517.040, Chapter 517.

Note 3: The claim map of this claim is on file with the County Recorder.


Eureka

BOOK

55

PAGE

75



**CERTIFICATE OF LOCATION****LODE--QUARTZ**.....  
**Roger Banghart**.....  
**June 4, 1976**

at ..... 00 minutes past ..... 9 o'clock

A.m. and recorded in Book ..... 55 of Official

Records page ..... 76, ..... Eureka

County, Nevada.....

.....  
**Millis A. DePaoli**

Fee \$3.00

County Recorder

THIS IS TO CERTIFY that the NES 24 lode mining claim  
was located by:

ROGER C. BANGHART  
(print name of locator)

Box 769, ELY, NEVADA 89301  
(print post office address)

on the 300 day of MAY, 1976, situated in the  
CORTEZ Mining District, EUREKA County, State of  
NEVADA, in Section 4, Township 26 N, Range 48 E

We (or I) claim 1500 linear feet along the course of the mineral-bearing ledge, lode or  
vein, extending 20 feet from the location monument in a EASTERNLY direction,  
and 1480 feet in a WESTERNLY direction, together with 300 feet on  
each side of the center of the ledge for the entire length of the claim.

The northwest corner is marked by a 4 in. Pipe 4 feet high, inscribed "NW Corner  
of the NES 24 Claim;" the southwest corner is marked by a 4 in. Pipe 4 feet  
high, inscribed "SW Corner of the NES 24 Claim;" the southeast corner is marked by  
a 4 in. Pipe 4 feet high, inscribed "SE Corner of the NES 24 Claim;" the  
northeast corner is marked by a 4 in. Pipe 4 feet high, inscribed "NE Corner of the  
NES 24 Claim." There is also a 4 in. Pipe at the center of each side line.

The monumentation and marking of the corners was completed by the 14<sup>th</sup> day of MAY, 1976  
(must be within 30 days of posting notice of location)

The location work consisted of making a claim map as provided in NRS 517.040. Two copies of this  
claim map have been filed with the EUREKA County Recorder, and the \$15.00 lode claim  
filing fee has been paid to the County Recorder.

**LOCATORS**Dated June 4, 1976.

Roger Banghart  
.....  
**Mr. Roger O. Banghart**  
**Placer Annex Inc.**

Note 1: Two copies of this certificate and two copies of the claim map must be filed, and the \$15 filing fee must be paid, within  
30 days after the date of posting Notice of Location.

Note 2: "Every person who willfully and knowingly makes a false, incorrect statement on the face of this certificate or on any map  
required by this chapter shall be guilty of a felony, and upon conviction thereof shall be fined not more than \$5000 or imprisoned not more than 5 years, or both, at the discretion of the court."

4-7-76 (This chapter is subject to change without notice.)

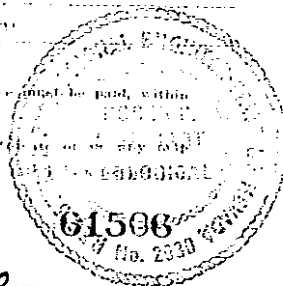
Eureka

BOOK

55

PAGE

76



File No. **61413**

Filed for record at request of

**Roger Banghart****June 4, 1976**at **00** minutes past **9** o'clockA.m. and recorded in Book **55** of OfficialRecords page **77**, **Eureka**County, **Nevada****Willis A. DePaoli**Fee **\$3.00**

County Recorder

**CERTIFICATE OF LOCATION****LODE-QUARTZ**

THIS IS TO CERTIFY that the **N 25° E** lode mining claim  
was located by:

**ROGER C. BANGHART**  
(print name of locator)

**Box 769, ELY, NEVADA 89301**  
(print post office address)

on the **3rd** day of **MAY**, 19**76**, situated in the  
**CORTEZ** Mining District, **EUREKA** County, State of  
**NEVADA**, in Section **33**, Township **27 N**, Range **48 E**.

We (or I) claim **1500** linear feet along the course of the mineral-bearing ledge, lode or vein, extending **20** feet from the location monument in a **EASTERNLY** direction, and **1480** feet in a **WESTERNLY** direction, together with **300** feet on each side of the center of the ledge for the entire length of the claim.

The northwest corner is marked by a **4 in. Pipe 4** feet high, inscribed "NW Corner of the **N 25° E** Claim;" the southwest corner is marked by a **4 in. Pipe 4** feet high, inscribed "SW Corner of the **N 25° E** Claim;" the southeast corner is marked by a **4 in. Pipe 4** feet high, inscribed "SE Corner of the **N 25° E** Claim;" the northeast corner is marked by a **4 in. Pipe 4** feet high, inscribed "NE Corner of the **N 25° E** Claim." There is also a **4 in. Pipe** at the center of each side line.

The monumentation and marking of the corners was completed by the **4<sup>th</sup>** day of **MAY**, 19**76**.  
(must be within 30 days of posting notice of location)

The location work consisted of making a claim map as provided in NRS 517.040. Two copies of this claim map have been filed with the **EUREKA** County Recorder, and the \$15.00 lode claim filing fee has been paid to the County Recorder.

**LOCATORS**Dated **June 4**, 19**76**

**Roger Banghart**  
\_\_\_\_\_  
Mr. Roger C. Banghart  
Placer Annex Inc.  
P.O. Box 769  
Ely, Nevada 89301


Note 1: Two copies of this certificate and two copies of the claim map must be filed, and the \$15 filing fee must be paid, within 30 days after the date of posting Notice of Location.

Note 2: "Every person who willfully and knowingly makes a false material statement on the location certificate or on any claim required by this chapter shall be guilty of a felony, and upon conviction thereof shall be imprisoned in the State Prison for not less than 2 years nor more than 10 years." NRS 517.040, Subsection 2

Note 3: The claim map of this claim is filed in the **Eureka**

CLERK, NEVADA NEWSPAPER

BOOK **55** PAGE **77**



Roger Banghart

June 4, 1976

at 00 minutes past 9 o'clock

A.m. and recorded in Book 55 of Official

Records page 78, Eureka

County, Nevada

Willis A. DePaoli

Fee \$3.00 County Recorder

## CERTIFICATE OF LOCATION

## LODE-QUARTZ

THIS IS TO CERTIFY that the N 26 E 26 lode mining claim was located by:

ROGER C. BANGHART  
(print name of locator)

Box 269, Ely, Nevada 89301  
(print post office address)

on the 3rd day of MAY, 1976, situated in the CERTIFIED Mining District, EUREKA County, State of NEVADA, in Section 33, Township 27 N, Range 46 E.

We (or I) claim 1500 linear feet along the course of the mineral-bearing ledge, lode or vein, extending 20 feet from the location monument in a EASTERLY direction, and 1480 feet in a WESTERLY direction, together with 300 feet on each side of the center of the ledge for the entire length of the claim.

The northwest corner is marked by a 4 in. PIPE 4 feet high, inscribed "NW Corner of the N 26 E 26 Claim;" the southwest corner is marked by a 4 in. PIPE 4 feet high, inscribed "SW Corner of the N 26 E 26 Claim;" the southeast corner is marked by a 4 in. PIPE 4 feet high, inscribed "SE Corner of the N 26 E 26 Claim;" the northeast corner is marked by a 4 in. PIPE 4 feet high, inscribed "NE Corner of the N 26 E 26 Claim." There is also a 4 in. PIPE at the center of each side line.

The monumentation and marking of the corners was completed by the 14<sup>TH</sup> day of MAY, 1976.  
(must be within 30 days of posting notice of location)

The location work consisted of making a claim map as provided in NRS 517.040. Two copies of this claim map have been filed with the EUREKA County Recorder, and the \$15.00 lode claim filing fee has been paid to the County Recorder.

## LOCATORS

Dated June 4, 1976

Roger Banghart  
By Roger C. Banghart  
Placer, Amex Int.  
P.O. Box 269  
Ely, Nevada 89301


Note 1: Two copies of this certificate and two copies of the claim map must be filed, and the \$15 filing fee must be paid, within 30 days after the date of posting Notice of Location.

Note 2: "Every person who willfully and knowingly makes a false and fraudulent statement on the location certificate required by this chapter shall be guilty of a felony, and upon conviction thereof shall be punished by imprisonment for more than 3 years nor more than 10 years." NRS 202.200, Subsection 2

Note 3: The claim map of this claim is on file with the County Recorder, Eureka

CELESTIAL 10 2200 11/24

BOOK 55 PAGE 78



File No. **61415**

Filed for record at request of.....


**Roger Banghart****June 4, 1976**

at .....00..... minutes past .....9..... o'clock

A.m. and recorded in Book **55**.....of OfficialRecords page.....**79**..... **Eureka**County, **Nevada****Willis A. DePaoli**Fee **\$3.00** County Recorder**CERTIFICATE OF LOCATION****LODE-QUARTZ**THIS IS TO CERTIFY that the **NEE 27** lode mining claim was located by:**ROGER C. BANGHART**  
(print name of locator)**Box 769, ELY, NEVADA 89301**  
(print post office address)on the **3RD** day of **MAY**, 19**76**, situated in the  
**CORTER** Mining District, **EUREKA** County, State of  
**NEVADA**, in Section **33**, Township **27 N**, Range **48 E**We for 1) claim **1500** linear feet along the course of the mineral-bearing ledge, lode or vein, extending **20** feet from the location monument in a **EASTERLY** direction, and **1480** feet in a **WESTERLY** direction, together with **300** feet on each side of the center of the ledge for the entire length of the claim.The northwest corner is marked by a **4 in. PIPE 4** feet high, inscribed "NW Corner of the **NEE 27** Claim;" the southwest corner is marked by a **4 in. PIPE 4** feet high, inscribed "SW Corner of the **NEE 27** Claim;" the southeast corner is marked by a **4 in. PIPE 4** feet high, inscribed "SE Corner of the **NEE 27** Claim;" the northeast corner is marked by a **4 in. PIPE 4** feet high, inscribed "NE Corner of the **NEE 27** Claim." There is also a **4 in. PIPE** at the center of each side line.The monumentation and marking of the corners was completed by the **14<sup>TH</sup>** day of **MAY**, 19**76**.  
(must be within 30 days of posting notice of location)The location work consisted of making a claim map as provided in NRS 517.040. Two copies of this claim map have been filed with the **EUREKA** County Recorder, and the \$15.00 lode claim filing fee has been paid to the County Recorder.**LOCATORS**Dated **June 7**, 19**76**.**Roger Banghart****Mr. Roger C. Banghart**  
**Placer Annex, Inc.**  
**P.O. Box 769**  
**Ely, Nevada 89301**

Note 1: Two copies of this certificate and two copies of the claim map must be filed, and the \$15 filing fee must be paid, within 30 days after the date of posting Notice of Location.

Note 2: "Every person who willfully and knowingly makes a false material statement on the location certificate provided by this chapter shall be guilty of a felony, and upon conviction thereof shall be imprisoned in the State Prison for a term not more than 10 years." NRS 517.040, Subsection 2.

This location claim is subject to review by the **Eureka** County Recorder.BOOK **55** PAGE **79**

File No. **61416**

Filed for record at request of.....

**CERTIFICATE OF LOCATION****LODE-QUARTZ**

Roger Banghart

June 4, 1976

at 00 minutes past 9 o'clock

A.m. and recorded in Book 55 of Official

Records page 80, Eureka

County, Nevada

Willis A. DePaoli

Fee \$3.00

County Recorder

THIS IS TO CERTIFY that the NBE 28 lode mining claim  
was located by:

ROGER C. BANGHART  
(print name of locator)

Box 769, Ely, NEVADA 89801  
(print post office address)

on the 3rd day of MAY, 1976, situated in the  
CORTEZ Mining District, EVILKA County, State of  
NEVADA, in Section 34, Township 27N, Range 48E.

We (or I) claim 1500 linear feet along the course of the mineral-bearing ledge, lode or  
vein, extending 20 feet from the location monument in a WESTERNLY direction,  
and 1480 feet in a EASTERNLY direction, together with 300 feet on  
each side of the center of the ledge for the entire length of the claim.

The northwest corner is marked by a 4 in. PIPE <sup>Post</sup> 4 feet high, inscribed "NW Corner  
of the NBE 28 Claim;" the southwest corner is marked by a 4 in. PIPE <sup>Post</sup> 4 feet  
high, inscribed "SW Corner of the NBE 28 Claim;" the southeast corner is marked by  
a 4 in. PIPE 4 feet high, inscribed "SE Corner of the NBE 28 Claim;" the  
northeast corner is marked by a 4 in. PIPE 4 feet high, inscribed "NE Corner of the  
NBE 28 Claim." There is also a 4 in. PIPE at the center of each side line.

The monumentation and marking of the corners was completed by the 14<sup>th</sup> day of MAY, 1976.  
(must be within 30 days of posting notice of location)

The location work consisted of making a claim map as provided in NRS 517.040. Two copies of this  
claim map have been filed with the EVILKA County Recorder, and the \$15.00 lode claim  
filing fee has been paid to the County Recorder.

**LOCATORS**Dated June 4, 1976.

Roger Banghart  
Mr. Roger C. Banghart  
Placer Annex Inc.  
P.O. Box 769  
Ely, Nevada 89801

Note 1: Two copies of this certificate and two copies of the claim map must be filed, and the \$15 filing fee must be paid, within  
30 days after the date of posting Notice of Location.


Note 2: "Every person who willfully and knowingly makes a false material statement on the location certificate or on a map  
required by this chapter shall be guilty of a felony, and upon conviction thereof shall be fined, not in the case of a first offense,  
less than 5 years nor more than 10 years." NRS 517.040, Subsection 2.

Note 3: The claim map of this claim is filed at the Eureka County Recorder's Office.

ORIGINAL NEVADA DEPARTMENT

PAGE

55 PAGE 80



624 N63

File No. **61417**

Filed for record at request of

**CERTIFICATE OF LOCATION****LODE-QUARTZ**

**Roger Banghart**  
**June 4, 1976**  
 at **00** minutes past **9** o'clock  
 A.m. and recorded in Book **55** of Official  
 Records page **81**, **Eureka**  
 County, **Nevada**  
**Willis A. DePaoli**  
**Fee \$3.00** County Recorder

THIS IS TO CERTIFY that the **NW 29** lode mining claim  
 was located by:

**ROGER C. BANGHART**  
 (print name of locator)

**Box 769, ELY, NEVADA 89301**  
 (print post office address)

on the **3RD** day of **MAY**, 19**76**, situated in the  
**CORTEZ** Mining District, **EUREKA** County, State of  
**NEVADA**, in Section **34**, Township **27 N**, Range **48 E**.

We (or I) claim **1500** linear feet along the course of the mineral-bearing ledge, lode or  
 vein, extending **20** feet from the location monument in a **WESTERLY** direction,  
 and **1480** feet in a **EASTERLY** direction, together with **300** feet on  
 each side of the center of the ledge for the entire length of the claim.

The northwest corner is marked by a **4 in. PIPE 4** feet high, inscribed "NW Corner  
 of the **NW 29** Claim;" the southwest corner is marked by a **4 in. PIPE 4** feet  
 high, inscribed "SW Corner of the **NW 29** Claim;" the southeast corner is marked by  
 a **4 in. PIPE 4** feet high, inscribed "SE Corner of the **NW 29** Claim;" the  
 northeast corner is marked by a **4 in. PIPE 4** feet high, inscribed "NE Corner of the  
**NW 29** Claim." There is also a **4 in. PIPE** at the center of each side line.

The monumentation and marking of the corners was completed by the **14<sup>th</sup>** day of **MAY**, 19**76**  
 (must be within 30 days of posting notice of location)

The location work consisted of making a claim map as provided in NRS 517.040. Two copies of this  
 claim map have been filed with the **EUREKA** County Recorder, and the \$15.00 lode claim  
 filing fee has been paid to the County Recorder.

**LOCATORS**

Dated **June 4**, 19**76**

**Roger Banghart**  
**Mr. Roger O. Banghart**  
**Placer Annex Inc.**  
**P.O. Box 769**  
**Ely, Nevada 89301**


Note 1: Two copies of this certificate and two copies of the claim map must be filed, and the \$15 filing fee must be paid, within  
 30 days after the date of posting Notice of Location.

Note 2: "Every person who willfully and knowingly makes a false material statement or misstatement, or omits any material  
 required by this chapter shall be guilty of a felony, and upon conviction shall be imprisoned for not less than 3 years nor more than 10 years." NRS 517.040, Subsection 2

Note 3: The claim map of this claim is on file with the **Eureka**

CENTRAL NEVADA DEPARTMENT

BOOK

**55**PAGE **81**

File No. 61418

Filed for record at request of.....

**CERTIFICATE OF LOCATION****LODE-QUARTZ**Roger BanghartJune 4, 1976at 00 minutes past 9 o'clockA.m. and recorded in Book 55 of OfficialRecords page 82, EurekaCounty, NevadaWillis A. DePaoli

Fee \$3.00 County Recorder

THIS IS TO CERTIFY that the N 30 E lode mining claim  
was located by:

ROGER C. BANGHART  
(print name of locator)

Box 769, ELY, NEVADA 89301  
(print post office address)

on the 3RD day of MAY, 1976, situated in the  
CORTAZ Mining District, EUREKA County, State of  
NEVADA, in Section 33, Township 27 N, Range 48 E.

~~We~~ for 1) claim 1500 linear feet along the course of the mineral-bearing ledge, lode or  
vein, extending 20 feet from the location monument in a EASTERNLY direction,  
and 1480 feet in a WESTERNLY direction, together with 300 feet on  
each side of the center of the ledge for the entire length of the claim.

The northwest corner is marked by a 4 in. Pipe 4 feet high, inscribed "NW Corner  
of the N 30 E Claim;" the southwest corner is marked by a 4 in. Pipe 4 feet  
high, inscribed "SW Corner of the N 30 E Claim;" the southeast corner is marked by  
a 4 in. <sup>port</sup> Pipe 4 feet high, inscribed "SE Corner of the N 30 E Claim;" the  
northeast corner is marked by a 4 in. Pipe 4 feet high, inscribed "NE Corner of the  
N 30 E Claim." There is also a 4 in. Pipe at the center of each side line.

The monumentation and marking of the corners was completed by the 4 day of June, 1976.  
(must be within 30 days of posting notice of location)

The location work consisted of making a claim map as provided in NRS 517.040. Two copies of this  
claim map have been filed with the EUREKA County Recorder, and the \$15.00 lode claim  
filing fee has been paid to the County Recorder.

**LOCATORS**Dated June 4, 1976


Roger Banghart  
Mr. Roger O. Banghart  
Placer Annex Inc.  
P.O. Box 769  
Ely, Nevada 89301

Note 1: Two copies of this certificate and two copies of the claim map must be filed, and the filing fee must be paid, within  
30 days after the date of posting Notice of Location.

Note 2: Every person who willfully and knowingly makes a false statement on the location certificate or on the map  
required by this chapter shall be guilty of a felony, and upon conviction shall be imprisoned in the State Prison for not less than  
1 year nor more than 10 years. NRS 517.040, subsection 2.

Witness My hand and the seal of my office this 4 day of June, 1976.  
Eureka

BOOK 55 PAGE 82



**CERTIFICATE OF LOCATION****LODE-QUARTZ**

Roger Banghart  
June 4, 1976  
 at .....00..... minutes past .....9..... o'clock  
 A.M. and recorded in Book.....55..... of Official  
 Records page.....83....., Eureka  
 County, Nevada  
Willis A. DePaoli  
Fee \$3.00 County Recorder

THIS IS TO CERTIFY that the N35 31 lode mining claim  
 was located by:

ROGER C. BANGHART  
 (print name of locator)

Box 769, ELY, NEVADA 89301  
 (print post office address)

on the 3RD day of MAY, 1976, situated in the  
CORTER Mining District, EUREKA County, State of  
NEVADA, in Section 34, Township 27 N, Range 48 E.  
 We (or I) claim 1500 linear feet along the course of the mineral-bearing ledge, lode or  
 vein, extending 20 feet from the location monument in a WESTERLY direction,  
 and 1480 feet in a EASTERLY direction, together with 306 feet on  
 each side of the center of the ledge for the entire length of the claim.

The northwest corner is marked by a 4 in. PIPE 4 feet high, inscribed "NW Corner  
 of the N35 31 Claim;" the southwest corner is marked by a 4 in. PIPE 4 feet  
 high, inscribed "SW Corner of the N35 31 Claim;" the southeast corner is marked by  
 a 4 in. PIPE 4 feet high, inscribed "SE Corner of the N35 31 Claim;" the  
 northeast corner is marked by a 4 in. PIPE 4 feet high, inscribed "NE Corner of the  
N35 31 Claim." There is also a 4 in. PIPE at the center of each side line.

The monumentation and marking of the corners was completed by the 14<sup>TH</sup> day of MAY, 1976.  
 (must be within 30 days of posting notice of location)

The location work consisted of making a claim map as provided in NRS 517.040. Two copies of this  
 claim map have been filed with the EUREKA County Recorder, and the \$15.00 lode claim  
 filing fee has been paid to the County Recorder.

**LOCATORS**Dated June 4, 1976.

Roger Banghart  
 Mr. Roger C. Banghart  
 Elmer Amex Inc  
 P.O. Box 769  
 Ely, Nevada 89301

Note 1: Two copies of this certificate and two copies of the claim map must be filed, and the \$15 filing fee must be paid, within  
 30 days after the date of posting. Notice of Location.

Note 2: "Every person who willfully and knowingly makes a false material statement on the location certificate or on any map  
 required by this chapter shall be guilty of a felony, and upon conviction thereof shall be imprisoned in the state prison for a term of not  
 more than 3 years nor more than 10 years." NRS 517.040, 517.041, 517.042, 517.043, 517.044, 517.045, 517.046, 517.047, 517.048, 517.049, 517.050, 517.051, 517.052, 517.053, 517.054, 517.055, 517.056, 517.057, 517.058, 517.059, 517.060, 517.061, 517.062, 517.063, 517.064, 517.065, 517.066, 517.067, 517.068, 517.069, 517.070, 517.071, 517.072, 517.073, 517.074, 517.075, 517.076, 517.077, 517.078, 517.079, 517.080, 517.081, 517.082, 517.083, 517.084, 517.085, 517.086, 517.087, 517.088, 517.089, 517.090, 517.091, 517.092, 517.093, 517.094, 517.095, 517.096, 517.097, 517.098, 517.099, 517.100, 517.101, 517.102, 517.103, 517.104, 517.105, 517.106, 517.107, 517.108, 517.109, 517.110, 517.111, 517.112, 517.113, 517.114, 517.115, 517.116, 517.117, 517.118, 517.119, 517.120, 517.121, 517.122, 517.123, 517.124, 517.125, 517.126, 517.127, 517.128, 517.129, 517.130, 517.131, 517.132, 517.133, 517.134, 517.135, 517.136, 517.137, 517.138, 517.139, 517.140, 517.141, 517.142, 517.143, 517.144, 517.145, 517.146, 517.147, 517.148, 517.149, 517.150, 517.151, 517.152, 517.153, 517.154, 517.155, 517.156, 517.157, 517.158, 517.159, 517.160, 517.161, 517.162, 517.163, 517.164, 517.165, 517.166, 517.167, 517.168, 517.169, 517.170, 517.171, 517.172, 517.173, 517.174, 517.175, 517.176, 517.177, 517.178, 517.179, 517.180, 517.181, 517.182, 517.183, 517.184, 517.185, 517.186, 517.187, 517.188, 517.189, 517.190, 517.191, 517.192, 517.193, 517.194, 517.195, 517.196, 517.197, 517.198, 517.199, 517.200, 517.201, 517.202, 517.203, 517.204, 517.205, 517.206, 517.207, 517.208, 517.209, 517.210, 517.211, 517.212, 517.213, 517.214, 517.215, 517.216, 517.217, 517.218, 517.219, 517.220, 517.221, 517.222, 517.223, 517.224, 517.225, 517.226, 517.227, 517.228, 517.229, 517.230, 517.231, 517.232, 517.233, 517.234, 517.235, 517.236, 517.237, 517.238, 517.239, 517.240, 517.241, 517.242, 517.243, 517.244, 517.245, 517.246, 517.247, 517.248, 517.249, 517.250, 517.251, 517.252, 517.253, 517.254, 517.255, 517.256, 517.257, 517.258, 517.259, 517.260, 517.261, 517.262, 517.263, 517.264, 517.265, 517.266, 517.267, 517.268, 517.269, 517.270, 517.271, 517.272, 517.273, 517.274, 517.275, 517.276, 517.277, 517.278, 517.279, 517.280, 517.281, 517.282, 517.283, 517.284, 517.285, 517.286, 517.287, 517.288, 517.289, 517.290, 517.291, 517.292, 517.293, 517.294, 517.295, 517.296, 517.297, 517.298, 517.299, 517.300, 517.301, 517.302, 517.303, 517.304, 517.305, 517.306, 517.307, 517.308, 517.309, 517.310, 517.311, 517.312, 517.313, 517.314, 517.315, 517.316, 517.317, 517.318, 517.319, 517.320, 517.321, 517.322, 517.323, 517.324, 517.325, 517.326, 517.327, 517.328, 517.329, 517.330, 517.331, 517.332, 517.333, 517.334, 517.335, 517.336, 517.337, 517.338, 517.339, 517.340, 517.341, 517.342, 517.343, 517.344, 517.345, 517.346, 517.347, 517.348, 517.349, 517.350, 517.351, 517.352, 517.353, 517.354, 517.355, 517.356, 517.357, 517.358, 517.359, 517.360, 517.361, 517.362, 517.363, 517.364, 517.365, 517.366, 517.367, 517.368, 517.369, 517.370, 517.371, 517.372, 517.373, 517.374, 517.375, 517.376, 517.377, 517.378, 517.379, 517.380, 517.381, 517.382, 517.383, 517.384, 517.385, 517.386, 517.387, 517.388, 517.389, 517.390, 517.391, 517.392, 517.393, 517.394, 517.395, 517.396, 517.397, 517.398, 517.399, 517.400, 517.401, 517.402, 517.403, 517.404, 517.405, 517.406, 517.407, 517.408, 517.409, 517.410, 517.411, 517.412, 517.413, 517.414, 517.415, 517.416, 517.417, 517.418, 517.419, 517.420, 517.421, 517.422, 517.423, 517.424, 517.425, 517.426, 517.427, 517.428, 517.429, 517.430, 517.431, 517.432, 517.433, 517.434, 517.435, 517.436, 517.437, 517.438, 517.439, 517.440, 517.441, 517.442, 517.443, 517.444, 517.445, 517.446, 517.447, 517.448, 517.449, 517.450, 517.451, 517.452, 517.453, 517.454, 517.455, 517.456, 517.457, 517.458, 517.459, 517.460, 517.461, 517.462, 517.463, 517.464, 517.465, 517.466, 517.467, 517.468, 517.469, 517.470, 517.471, 517.472, 517.473, 517.474, 517.475, 517.476, 517.477, 517.478, 517.479, 517.480, 517.481, 517.482, 517.483, 517.484, 517.485, 517.486, 517.487, 517.488, 517.489, 517.490, 517.491, 517.492, 517.493, 517.494, 517.495, 517.496, 517.497, 517.498, 517.499, 517.500, 517.501, 517.502, 517.503, 517.504, 517.505, 517.506, 517.507, 517.508, 517.509, 517.510, 517.511, 517.512, 517.513, 517.514, 517.515, 517.516, 517.517, 517.518, 517.519, 517.520, 517.521, 517.522, 517.523, 517.524, 517.525, 517.526, 517.527, 517.528, 517.529, 517.530, 517.531, 517.532, 517.533, 517.534, 517.535, 517.536, 517.537, 517.538, 517.539, 517.540, 517.541, 517.542, 517.543, 517.544, 517.545, 517.546, 517.547, 517.548, 517.549, 517.550, 517.551, 517.552, 517.553, 517.554, 517.555, 517.556, 517.557, 517.558, 517.559, 517.560, 517.561, 517.562, 517.563, 517.564, 517.565, 517.566, 517.567, 517.568, 517.569, 517.570, 517.571, 517.572, 517.573, 517.574, 517.575, 517.576, 517.577, 517.578, 517.579, 517.580, 517.581, 517.582, 517.583, 517.584, 517.585, 517.586, 517.587, 517.588, 517.589, 517.590, 517.591, 517.592, 517.593, 517.594, 517.595, 517.596, 517.597, 517.598, 517.599, 517.600, 517.601, 517.602, 517.603, 517.604, 517.605, 517.606, 517.607, 517.608, 517.609, 517.610, 517.611, 517.612, 517.613, 517.614, 517.615, 517.616, 517.617, 517.618, 517.619, 517.620, 517.621, 517.622, 517.623, 517.624, 517.625, 517.626, 517.627, 517.628, 517.629, 517.630, 517.631, 517.632, 517.633, 517.634, 517.635, 517.636, 517.637, 517.638, 517.639, 517.640, 517.641, 517.642, 517.643, 517.644, 517.645, 517.646, 517.647, 517.648, 517.649, 517.650, 517.651, 517.652, 517.653, 517.654, 517.655, 517.656, 517.657, 517.658, 517.659, 517.660, 517.661, 517.662, 517.663, 517.664, 517.665, 517.666, 517.667, 517.668, 517.669, 517.670, 517.671, 517.672, 517.673, 517.674, 517.675, 517.676, 517.677, 517.678, 517.679, 517.680, 517.681, 517.682, 517.683, 517.684, 517.685, 517.686, 517.687, 517.688, 517.689, 517.690, 517.691, 517.692, 517.693, 517.694, 517.695, 517.696, 517.697, 517.698, 517.699, 517.700, 517.701, 517.702, 517.703, 517.704, 517.705, 517.706, 517.707, 517.708, 517.709, 517.710, 517.711, 517.712, 517.713, 517.714, 517.715, 517.716, 517.717, 517.718, 517.719, 517.720, 517.721, 517.722, 517.723, 517.724, 517.725, 517.726, 517.727, 517.728, 517.729, 517.730, 517.731, 517.732, 517.733, 517.734, 517.735, 517.736, 517.737, 517.738, 517.739, 517.740, 517.741, 517.742, 517.743, 517.744, 517.745, 517.746, 517.747, 517.748, 517.749, 517.750, 517.751, 517.752, 517.753, 517.754, 517.755, 517.756, 517.757, 517.758, 517.759, 517.760, 517.761, 517.762, 517.763, 517.764, 517.765, 517.766, 517.767, 517.768, 517.769, 517.770, 517.771, 517.772, 517.773, 517.774, 517.775, 517.776, 517.777, 517.778, 517.779, 517.780, 517.781, 517.782, 517.783, 517.784, 517.785, 517.786, 517.787, 517.788, 517.789, 517.790, 517.791, 517.792, 517.793, 517.794, 517.795, 517.796, 517.797, 517.798, 517.799, 517.800, 517.801, 517.802, 517.803, 517.804, 517.805, 517.806, 517.807, 517.808, 517.809, 517.810, 517.811, 517.812, 517.813, 517.814, 517.815, 517.816, 517.817, 517.818, 517.819, 517.820, 517.821, 517.822, 517.823, 517.824, 517.825, 517.826, 517.827, 517.828, 517.829, 517.830, 517.831, 517.832, 517.833, 517.834, 517.835, 517.836, 517.837, 517.838, 517.839, 517.840, 517.841, 517.842, 517.843, 517.844, 517.845, 517.846, 517.847, 517.848, 517.849, 517.850, 517.851, 517.852, 517.853, 517.854, 517.855, 517.856, 517.857, 517.858, 517.859, 517.860, 517.861, 517.862, 517.863, 517.864, 517.865, 517.866, 517.867, 517.868, 517.869, 517.870, 517.871, 517.872, 517.873, 517.874, 517.875, 517.876, 517.877, 517.878, 517.879, 517.880, 517.881, 517.882, 517.883, 517.884, 517.885, 517.886, 517.887, 517.888, 517.889, 517.890, 517.891, 517.892, 517.893, 517.894, 517.895, 517.896, 517.897, 517.898, 517.899, 517.900, 517.901, 517.902, 517.903, 517.904, 517.905, 517.906, 517.907, 517.908, 517.909, 517.910, 517.911, 517.912, 517.913, 517.914, 517.915, 517.916, 517.917, 517.918, 517.919, 517.920, 517.921, 517.922, 517.923, 517.924, 517.925, 517.926, 517.927, 517.928, 517.929, 517.930, 517.931, 517.932, 517.933, 517.934, 517.935, 517.936, 517.937, 517.938, 517.939, 517.940, 517.941, 517.942, 517.943, 517.944, 517.945, 517.946, 517.947, 517.948, 517.949, 517.950, 517.951, 517.952, 517.953, 517.954, 517.955, 517.956, 517.957, 517.958, 517.959, 517.960, 517.961, 517.962, 517.963, 517.964, 517.965, 517.966, 517.967, 517.968, 517.969, 517.970, 517.971, 517.972, 517.973, 517.974, 517.975, 517.976, 517.977, 517.978, 517.979, 517.980, 517.981, 517.982, 517.983, 517.984, 517.985, 517.986, 517.987, 517.988, 517.989, 517.990, 517.991, 517.992, 517.993, 517.994, 517.995, 517.996, 517.997, 517.998, 517.999, 518.000, 518.001, 518.002, 518.003, 518.004, 518.005, 518.006, 518.007, 518.008, 518.009, 518.010, 518.011, 518.012, 518.013, 518.014, 518.015, 518.016, 518.017, 518.018, 518.019, 518.020, 518.021, 518.022, 518.023, 518.024, 518.025, 518.026, 518.027, 518.028, 518.029, 518.030, 518.031, 518.032, 518.033, 518.034, 518.035, 518.036, 518.037, 518.038, 518.039, 518.040, 518.041, 518.042, 518.043, 518.044, 518.045, 518.046, 518.047, 518.048, 518.049, 518.050, 518.051, 518.052, 518.053, 518.054, 518.055, 518.056, 518.057, 518.058, 518.059, 518.060, 518.061, 518.062, 518.063, 518.064, 518.065, 518.066, 518.067, 518.068, 518.069, 518.070, 518.071, 518.072, 518.073, 518.074, 518.075, 518.076, 518.077, 518.078, 518.079, 518.080, 518.081, 518.082, 518.083, 518.084, 518.085, 518.086, 518.087, 518.088, 518.089, 518.090, 518.091, 518.092, 518.093, 518.094, 518.095, 518.096, 518.097, 518.098, 518.099, 518.100, 518.101, 518.102, 518.103, 518.104, 518.105, 518.106, 518.107, 518.108, 518.109, 518.110, 518.111, 518.112, 518.113, 518.114, 518.115, 518.116, 518.117, 518.118, 518.119, 518.120, 518.121, 518.122, 518.123, 518.124, 518.125, 518.126, 518.127, 518.128, 518.129, 518.130, 518.131, 518.132, 518.133, 518.134, 518.135, 518.136, 518.137, 518.138, 518.139, 518.140, 518.141, 518.142, 518.143, 518.144, 518.145, 518.146, 518.147, 518.148, 518.149, 518.150, 518.151, 518.152, 518.153, 518.154, 518.155, 518.156, 518.157, 518.158, 518.159, 518.160, 518.161, 518.162, 518.163, 518.164, 518.165, 518.166, 518.167, 518.168, 518.169, 518.170, 518.171, 518.172, 518.173, 518.174, 518.175, 518.176, 518.177, 518.178, 518.179, 518.180, 518.181, 518.182, 518.183, 518.184, 518.185, 518.186, 518.187, 518.188, 518.189, 518.190, 518.191, 518.192, 518.193, 518.194, 518.195, 518.196, 518.197, 518.198, 518.199, 518.200, 518.201, 518.202, 518.203, 518.204, 518.205, 518.206, 518.207, 518.208, 518.209, 518.210, 518.211, 518.212, 518.213, 518.214, 518.215, 518.216, 518.217, 518.218, 518.219, 518.220, 518.221, 518.222, 518.223, 518.224, 518.225, 518.226, 518.227, 518.228, 518.229, 518.230, 518.231, 518.232, 518.233, 518.234, 518.235, 518.236, 518.237, 518.23

## CERTIFICATE OF LOCATION

LODE-QUARTZ

Roger Banghart  
 June 4, 1976  
 at 00 minutes past 9 o'clock  
 A.M. and recorded in Book 55 of Official  
 Records page 84, Eureka  
 County, Nevada  
 Willis A. DePaoli  
 Fee \$3.00 County Recorder

THIS IS TO CERTIFY that the NEE 32 lode mining claim  
 was located by:

ROGER C. BANGHART  
 (print name of locator)

Box 769, ELY, NEVADA 89301  
 (print post office address)

on the 3RD day of MAY, 1976, situated in the  
CORTAZ Mining District, EUREKA County, State of  
NEVADA, in Section 33, Township 27 N, Range 48 E

We (or I) claim 1500 linear feet along the course of the mineral-bearing ledge, lode or  
 vein, extending 20 feet from the location monument in a EASTWARD direction,  
 and 1480 feet in a WESTWARD direction, together with 300 feet on  
 each side of the center of the ledge for the entire length of the claim.

The northwest corner is marked by a 4 in. PIPE 4 feet high, inscribed "NW Corner  
 of the NEE 32 Claim;" the southwest corner is marked by a 4 in. PIPE 4 feet  
 high, inscribed "SW Corner of the NEE 32 Claim;" the southeast corner is marked by  
 a 4 in. PIPE 4 feet high, inscribed "SE Corner of the NEE 32 Claim;" the  
 northeast corner is marked by a 4 in. PIPE 4 feet high, inscribed "NE Corner of the  
NEE 32 Claim." There is also a 4 in. PIPE at the center of each side line.

The monumentation and marking of the corners was completed by the 14<sup>th</sup> day of MAY, 1976.  
 (must be within 90 days of posting notice of location)

The location work consisted of making a claim map as provided in NRS 517.040. Two copies of this  
 claim map have been filed with the EUREKA County Recorder, and the \$15.00 lode claim  
 filing fee has been paid to the County Recorder.

## LOCATORS

Dated June 4, 1976


Roger Banghart  
 Mr. Roger C. Banghart  
 Placer Annex Inc  
 P.O. Box 769  
 Ely, Nevada 89301


Note 1: Two copies of this certificate and two copies of the claim map must be filed, and the filing fee must be paid, within  
 90 days after the date of posting Notice of Location.

Note 2: "Every person who willfully and knowingly makes a false material statement on the location certificate or on any map  
 required by this chapter shall be guilty of a felony, and upon conviction shall be fined not more than \$5000 or imprisoned not more  
 than 3 years nor more than 10 years."

Note 3: The claim map of this claim is on file with the Eureka

CENTRAL NEVADA RECORDER



**CERTIFICATE OF LOCATION****LODE-QUARTZ**.....Roger Banghart.....  
.....June 4, 1976.....at .....00..... minutes past .....9..... o'clock  
A.m. and recorded in Book .....55..... of Official  
Records page .....85....., .....Eureka.....  
County, .....Nevada..........Willis A. DePaoli.....  
.....Fee \$3.00..... County RecorderTHIS IS TO CERTIFY that the NVE 33 lode mining claim  
was located by:ROGER C. BANGHART  
(print name of locator)Box 269, ELY, NEVADA 89301  
(print post office address)on the 3rd day of MAY, 1976, situated in the  
CORTEX Mining District, EVARETA County, State of  
NEVADA, in Section 10, Township 26 N, Range 48 E.We (or I) claim 1500 linear feet along the course of the mineral-bearing ledge, lode or  
vein, extending 20 feet from the location monument in a EASTERLY direction,  
and 140 feet in a WESTERLY direction, together with 300 feet on  
each side of the center of the ledge for the entire length of the claim.The northwest corner is marked by a 4 in. Pipe 4 feet high, inscribed "NW Corner  
of the NVE 33 Claim;" the southwest corner is marked by a 4 in. Pipe 4 feet  
high, inscribed "SW Corner of the NVE 33 Claim;" the southeast corner is marked by  
a 4 in. Pipe 4 feet high, inscribed "SE Corner of the NVE 33 Claim;" the  
northeast corner is marked by a 4 in. Pipe 4 feet high, inscribed "NE Corner of the  
NVE 33 Claim." There is also a 4 in. Pipe 4 at the center of each side line.The monumentation and marking of the corners was completed by the 14<sup>th</sup> day of MAY, 1976.  
(must be within 30 days of posting notice of location)The location work consisted of making a claim map as provided in NRS 517.040. Two copies of this  
claim map have been filed with the EVARETA County Recorder, and the \$15.00 lode claim  
filing fee has been paid to the County Recorder.**LOCATORS**Dated June 4, 1976Roger Banghart  
Mr. Roger C. Banghart  
Placer Amen Inc.  
P.O. Box 269  
Ely, Nevada 89301Note 1: Two copies of this certificate and two copies of the claim map must be filed, and the \$15 filing fee must be paid, within  
30 days after the date of posting Notice of Location.Note 2: "Every person who willfully and knowingly makes a false material statement on the location certificate or claim map  
required by this chapter shall be guilty of a felony, and upon conviction thereof shall be imprisoned for not less  
than 2 years nor more than 10 years." NRS 517.040, Subsection 2This Certificate of Location is filed in the Eureka County, Nevada.

**CERTIFICATE OF LOCATION****LODE-QUARTZ**Roger BanghartJune 4, 1976at ..... 00 minutes past ..... 9 o'clock:A.m. and recorded in Book..... 55 of OfficialRecords page..... 86, EurekaCounty, NevadaWillis A. DePaoli

Fee \$3.00

County Recorder

THIS IS TO CERTIFY that the NVE 34 lode mining claim  
was located by:

ROBERT C. BANGHART  
(print name of locator)

Box 769, ELY, NEVADA 89301  
(print post office address)

on the 3RD day of MAY, 1976, situated in the  
CORTEZ Mining District, EUREKA County, State of  
NEVADA, in Section 11, Township 26 N, Range 4 E.  
We (or I) claim 1500 linear feet along the course of the mineral-bearing ledge, lode or  
vein, extending 20 feet from the location monument in a WESTERLY direction,  
and 1480 feet in a EASTERLY direction, together with 300 feet on  
each side of the center of the ledge for the entire length of the claim.

The northwest corner is marked by a 4 in. Pipe 4 feet high, inscribed "NW Corner  
of the NVE 34 Claim;" the southwest corner is marked by a 4 in. Pipe 4 feet  
high, inscribed "SW Corner of the NVE 34 Claim;" the southeast corner is marked by  
a 4 in. Pipe 4 feet high, inscribed "SE Corner of the NVE 34 Claim;" the  
northeast corner is marked by a 4 in. Pipe 4 feet high, inscribed "NE Corner of the  
NVE 34 Claim." There is also a 4 in. Pipe at the center of each side line.

The monumentation and marking of the corners was completed by the \_\_\_\_\_ day of \_\_\_\_\_, 19\_\_\_\_.  
(must be within 30 days of posting notice of location)

The location work consisted of making a claim map as provided in NRS 517.040. Two copies of this  
claim map have been filed with the EUREKA County Recorder, and the \$15.00 lode claim  
filing fee has been paid to the County Recorder.

**LOCATORS**Dated June 4, 1976.


Roger Banghart  
Mr. Roger C. Banghart  
Placer Annex Inc.  
P.O. Box 769  
Ely, Nevada 89301

Note 1: Two copies of this certificate and two copies of the claim map must be filed, and the \$15 filing fee must be paid, within  
30 days after the date of posting Notice of Location.

Note 2: "Every person who willfully and knowingly makes a false material statement on the location certificate or on the map  
required by this chapter shall be guilty of a felony, and upon conviction thereof shall be imprisoned in the State Prison for a term  
than 3 years nor more than 1 year." NRS 517.040, Subsection 2

Note 3: The claim map of this claim is filed in the \_\_\_\_\_ Eureka County Recorder's office as provided in NRS 517.040.

NOTARIAL RECORD REQUIRED

BOOK 55 PAGE 86

**CERTIFICATE OF LOCATION****LODE-QUARTZ**

.....**Roger Banghart**.....  
 .....**June 4, 1976**.....  
 at .....**00** minutes past .....**9** o'clock  
 A.m. and recorded in Book .....**55** of Official  
 Records page .....**87**, .....**Eureka**  
 County, .....**Nevada**.....  
 .....**Willis A. DePaoli**.....  
 Fee **\$3.00** .....**County Recorder**

THIS IS TO CERTIFY that the **N.E. 35** lode mining claim  
 was located by:

**ROGER C. BANGHART**  
 (print name of locator)

**Box 769, ELY, NEVADA**  
 (print post office address)

on the **3RD** day of **MAY**, 19**76**, situated in the  
**COLTEL** Mining District, **EVLEKA** County, State of  
**NEVADA**, in Section **21**, Township **26 N**, Range **48 E**.

We (or I) claim **1200** linear feet along the course of the mineral-bearing ledge, lode or  
 vein, extending **20** feet from the location monument in a **WESTERN** direction,  
 and **1480** feet in a **EASTERN** direction, together with **300** feet on  
 each side of the center of the ledge for the entire length of the claim.

The northwest corner is marked by a **4 in. PIPE 4** feet high, inscribed "NW Corner  
 of the **N.E. 35** Claim;" the southwest corner is marked by a **4 in. PIPE 4** feet  
 high, inscribed "SW Corner of the **N.E. 35** Claim;" the southeast corner is marked by  
 a **4 in. PIPE 4** feet high, inscribed "SE Corner of the **N.E. 35** Claim;" the  
 northeast corner is marked by a **4 in. PIPE 4** feet high, inscribed "NE Corner of the  
**N.E. 35** Claim." There is also a **4 in. PIPE** at the center of each side line.

The monumentation and marking of the corners was completed by the **4** day of **MAY**, 19**76**.  
 (must be within 30 days of posting notice of location)

The location work consisted of making a claim map as provided in NRS 517.040. Two copies of this  
 claim map have been filed with the **EVLEKA** County Recorder, and the \$15.00 lode claim  
 filing fee has been paid to the County Recorder.

**LOCATORS**

Dated **June 4, 1976**

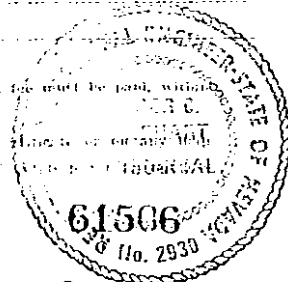
**Mr. Roger C. Banghart**  
**Placer Annex Inc.**  
**P.O. Box 769**  
**Ely, Nevada 89301**

Note 1: Two copies of this certificate and two copies of the claim map must be filed, and the filing fee must be paid, within  
 30 days after the date of posting Notice of Location.

Note 2: "Every person who willfully and knowingly makes a false material statement on the basis of which a claim is located or located and  
 required by this chapter shall be guilty of a felony, and upon conviction thereof shall be imprisoned not more than 5 years nor more than 10 years."

Note 3: The claim map of this claim is on file with the **Eureka**  
 CENTRAL NEVADA DISTRICT

BOOK **55** PAGE **87**



Roger BanghartJune 4, 1976at 00 minutes past 9 o'clockA.m. and recorded in Book 55 of OfficialRecords page 88, EurekaCounty, NevadaWillis A. DePaoli

Fee \$3.00 County Recorder

## CERTIFICATE OF LOCATION

## LODE-QUARTZ

THIS IS TO CERTIFY that the NVE 36 lode mining claim

was located by:


ROGER C. BANGHART  
(print name of locator)Box 769, ELY, NEVADA 89301  
(print post office address)on the 3rd day of MAY, 1976, situated in the  
CORTEZ Mining District, EUREKA County, State of  
NEVADA, in Section 10, Township 26 N, Range 48 EWe (or I) claim 1500 linear feet along the course of the mineral-bearing ledge, lode or  
vein, extending 1500 feet from the location monument in a EASTERLY direction,  
and 1410 feet in a WESTERLY direction, together with 300 feet on  
each side of the center of the ledge for the entire length of the claim.The northwest corner is marked by a 4 in. Pipe 4 feet high, inscribed "NW Corner  
of the NVE 36 Claim;" the southwest corner is marked by a 4 in. Pipe 4 feet  
high, inscribed "SW Corner of the NVE 36 Claim;" the southeast corner is marked by  
a 4 in. Pipe 4 feet high, inscribed "SE Corner of the NVE 36 Claim;" the  
northeast corner is marked by a 4 in. Pipe 4 feet high, inscribed "NE Corner of the  
NVE 36 Claim." There is also a 4 in. Pipe at the center of each side line.The monumentation and marking of the corners was completed by the 14<sup>th</sup> day of MAY, 1976.  
(must be within 90 days of posting notice of location)The location work consisted of making a claim map as provided in NRS 517.040. Two copies of this  
claim map have been filed with the \_\_\_\_\_ County Recorder, and the \$15.00 lode claim  
filing fee has been paid to the County Recorder.

## LOCATORS

Dated

June 4, 1976Roger Banghart  
Mr. Roger C. Banghart  
Placer Amex Inc.  
P.O. Box 769  
Ely, Nevada 89301Note 1: Two copies of this certificate and two copies of the claim map must be filed, and the filing fee must be paid, within  
90 days after the date of posting Notice of Location.Note 2: "Every person who willfully and knowingly makes a false material statement on the certificate or on any instrument  
required by this chapter shall be guilty of a felony, and upon conviction thereof shall be imprisoned in the State Prison for a term  
not less than one year nor more than 10 years." NRS 517.040, Nevada Statutes

Eureka



File No. 61425

Filed for record at request of.....

**CERTIFICATE OF LOCATION****LODE-QUARTZ**Roger BanghartJune 4, 1976at 00 minutes past 9 o'clockA.m. and recorded in Book 55 of OfficialRecords page 89, EurekaCounty, NevadaWillis A. DePaoli

Fee \$3.00 County Recorder

THIS IS TO CERTIFY that the NVE 37 lode mining claim  
was located by:

ROGER C. BANGHART  
(print name of locator)

Box 769, 629, NEVADA 89301  
(print post office address)

on the 3rd day of MAY, 1976, situated in the  
CORNER Mining District, COVADA County, State of  
NEVADA, in Section 11, Township 26N, Range 48E.

We (or I) claim 1500 linear feet along the course of the mineral-bearing ledge, lode or  
vein, extending 20 feet from the location monument in a WESTERLY direction,  
and 1480 feet in a EASTERLY direction, together with 300 feet on  
each side of the center of the ledge for the entire length of the claim.

The northwest corner is marked by a 4 in. PIPE 4 feet high, inscribed "NW Corner  
of the NVE 37 Claim;" the southwest corner is marked by a 4 in. PIPE 4 feet  
high, inscribed "SW Corner of the NVE 37 Claim;" the southeast corner is marked by  
a 4 in. PIPE 4 feet high, inscribed "SE Corner of the NVE 37 Claim;" the  
northeast corner is marked by a 4 in. PIPE 4 feet high, inscribed "NE Corner of the  
NVE 37 Claim." There is also a 4 in. PIPE at the center of each side line.

The monumentation and marking of the corners was completed by the 14<sup>th</sup> day of MAY, 1976.  
(must be within 30 days of posting notice of location)

The location work consisted of making a claim map as provided in NRS 517.040. Two copies of this  
claim map have been filed with the COVADA County Recorder, and the \$15.00 lode claim  
filing fee has been paid to the County Recorder.

**LOCATORS**Dated June 4, 1976


Roger Banghart  
Mr. Roger C. Banghart  
Placer Armax Inc.  
P.O. Box 769  
Eureka Nevada 89301

Note 1: Two copies of this certificate and two copies of the claim map must be filed, and the filing fee must be paid, within  
30 days after the date of posting Notice of Location.

Note 2: "Every person who willfully and knowingly makes a false material statement on the location certificate or on an affidavit  
required by this chapter shall be guilty of a felony, and upon conviction thereof shall be imprisoned in the state prison for a term of  
more than 3 years, not more than 10 years." NRS 517.040, Subsection 2.

Note 3: The claim map of this claim is filed in the Eureka

COUNTY CLERK, NEVADA

BOOK 55 PAGE 89

## CERTIFICATE OF LOCATION

LODE-QUARTZ

Roger Banghart  
 June 4, 1976  
 at 00 minutes past 9 o'clock  
 A.m. and recorded in Book 55 of Official  
 Records page 90 Eureka  
 County, Nevada  
 Willis A. DePaoli  
 Fee \$3.00 County Recorder

THIS IS TO CERTIFY that the NEE 38 lode mining claim  
 was located by:

ROGER C. BANGHART  
 (print name of locator)

Box 769, ELY, NEVADA 89301  
 (print post office address)

on the 3rd day of MAY, 1976, situated in the  
CORTEZ Mining District, EUREKA County, State of  
NEVADA, in Section 11, Township 26 N, Range 4E

We (or I) claim 1500 linear feet along the course of the mineral-bearing ledge, lode or  
 vein, extending 20 feet from the location monument in a WESTERLY direction,  
 and 1480 feet in a EASTERLY direction, together with 300 feet on  
 each side of the center of the ledge for the entire length of the claim.

The northwest corner is marked by a 4 in. PIPE 4 feet high, inscribed "NW Corner  
 of the NEE 38 Claim;" the southwest corner is marked by a 4 in. PIPE 4 feet  
 high, inscribed "SW Corner of the NEE 38 Claim;" the southeast corner is marked by  
 a 4 in. PIPE 4 feet high, inscribed "SE Corner of the NEE 38 Claim;" the  
 northeast corner is marked by a 4 in. PIPE 4 feet high, inscribed "NE Corner of the  
NEE 38 Claim." There is also a 4 in. PIPE at the center of each side line.

The monumentation and marking of the corners was completed by the 14<sup>th</sup> day of MAY, 1976.  
 (must be within 30 days of posting notice of location)

The location work consisted of making a claim map as provided in NRS 517.040. Two copies of this  
 claim map have been filed with the EUREKA County Recorder, and the \$15.00 lode claim  
 filing fee has been paid to the County Recorder.

## LOCATORS

Dated June 4, 1976

Roger Banghart  
 Mr. Roger C. Banghart  
 Placer Annex Inc.  
 Ely, Nev. 89301


Note 1: Two copies of this certificate and two copies of the claim map must be filed, and the \$15 filing fee must be paid, within  
 50 days after the date of posting Notice of Location.

Note 2: "Every person who willfully and knowingly makes a false material statement on the location certificate or on any map  
 required by this chapter shall be guilty of a felony, and upon conviction thereof shall be imprisoned not more than 3 years nor more than 10 years." NRS 217.04, Subsection 2

Note 3: The claim map of this claim is on file with the County Recorder, Eureka

CERTIFICATE NO. 61506

BOOK 55 PAGE 90



## CERTIFICATE OF LOCATION

LODE-QUARTZ

Roger Banghart  
 June 4, 1976  
 at 00 minutes past 9 o'clock  
 A.M. and recorded in Book 55 of Official  
 Records page 91 Eureka  
 County, Nevada  
 Willis A. DePaoli  
 Fee \$3.00 County Recorder

THIS IS TO CERTIFY that the NEE 39 lode mining claim  
 was located by:

ROGER C. BANGHART  
 (print name of locator)

Box 769, ELY, NEVADA 89301  
 (print post office address)

on the 3RD day of MAY, 1976, situated in the  
CORTEZ Mining District, EUREKA County, State of  
NEVADA, in Section 10, Township 26 N, Range 48 E.

We (or I) claim 1500 linear feet along the course of the mineral-bearing ledge, lode or  
 vein, extending 20 feet from the location monument in a EASTERLY direction,  
 and 1480 feet in a WESTERLY direction, together with 300 feet on  
 each side of the center of the ledge for the entire length of the claim.

The northwest corner is marked by a 4 in. Pipe 4 feet high, inscribed "NW Corner  
 of the NEE 39 Claim;" the southwest corner is marked by a 4 in. Pipe 4 feet  
 high, inscribed "SW Corner of the NEE 39 Claim;" the southeast corner is marked by  
 a 4 in. Pipe 4 feet high, inscribed "SE Corner of the NEE 39 Claim;" the  
 northeast corner is marked by a 4 in. Pipe 4 feet high, inscribed "NE Corner of the  
NEE 39 Claim." There is also a 4 in. Pipe at the center of each side line.

The monumentation and marking of the corners was completed by the 14<sup>TH</sup> day of MAY, 1976  
(must be within 30 days of posting notice of location)

The location work consisted of making a claim map as provided in NRS 517.040. Two copies of this  
 claim map have been filed with the EUREKA County Recorder, and the \$15.00 lode claim  
 filing fee has been paid to the County Recorder.

LOCATORS

Dated June 4, 1976

Roger Banghart

Mr. Roger C. Banghart  
 Placer Annex Inc.  
 P.O. Box 769  
 Ely, Nevada 89301


Note 1: Two copies of this certificate and two copies of the claim map must be filed, and the \$15 filing fee must be paid, within  
 30 days after the date of posting Notice of Location.

Note 2: "Every person who willfully and knowingly makes a false material statement on the facts or law in any proceeding  
 required by this chapter shall be guilty of a felony, and upon conviction thereof shall be imprisoned not more  
 than 5 years nor more than 10 years." NRS 201.210, subsection 2

County of Eureka

County of Eureka

BOOK 55 PAGE 91



File No. **61428**

Filed for record at request of.....

**CERTIFICATE OF LOCATION****LODE-QUARTZ**.....**Roger Banghart**..........**June 4, 1976**.....at .....**00**..... minutes past .....**9**..... o'clock;A.M. and recorded in Book.....**55**..... of OfficialRecords page.....**92**..... **Eureka**County, **Nevada**.....**Willis A. DePaoli**.....Fee **\$3.00** County Recorder

THIS IS TO CERTIFY that the **N 40° E** lode mining claim  
was located by:

**ROGER C. BANGHART**  
(print name of locator)

**Box 769, ELY, NEVADA 89301**  
(print post office address)

on the **3rd** day of **MAY**, 19**76**, situated in the  
**CORTEZ** Mining District, **EUREKA** County, State of  
**NEVADA**, in Section **11**, Township **26 N**, Range **48 E**.

We (or I) claim **1500** linear feet along the course of the mineral-bearing ledge, lode or  
vein, extending **20** feet from the location monument in a **WESTERLY** direction,  
and **1480** feet in a **EASTERLY** direction, together with **300** feet on  
each side of the center of the ledge for the entire length of the claim.

The northwest corner is marked by a **4 in. Pipe 4** feet high, inscribed "NW Corner  
of the **N 40° E** Claim;" the southwest corner is marked by a **4 in. Pipe 4** feet  
high, inscribed "SW Corner of the **N 40° E** Claim;" the southeast corner is marked by  
a **4 in. Pipe 4** feet high, inscribed "SE Corner of the **N 40° E** Claim;" the  
northeast corner is marked by a **4 in. Pipe 4** feet high, inscribed "NE Corner of the  
**N 40° E** Claim." There is also a **4 in. Pipe** at the center of each side line.

The monumentation and marking of the corners was completed by the **14<sup>th</sup>** day of **MAY**, 19**76**.  
(must be within 90 days of posting notice of location)

The location work consisted of making a claim map as provided in NRS 517.040. Two copies of this  
claim map have been filed with the **EUREKA** County Recorder, and the \$15.00 lode claim  
filing fee has been paid to the County Recorder.

**LOCATORS**

Dated **June 4**, 19**76**.


**Mr. Roger C. Banghart**  
**Placer Amex Inc.**  
P.O. Box 769  
Ely, Nevada 89301

Note 1: Two copies of this certificate and two copies of the claim map must be filed, and the \$15 filing fee must be paid, within  
90 days after the date of posting Notice of Location.

Note 2: "Every person who willfully and knowingly makes a false material statement on the location certificate or on any map  
required by this chapter shall be guilty of a felony, and upon conviction thereof shall be imprisoned in the State Prison for a term of  
more than 3 years nor more than 10 years." NRS 517.040, Nevada Revised Statutes.

Note 3: The claim map of this claim is filed in the **Eureka** County Recorder's office as shown.

NATIONAL NEVADA NEWS-PRESS



BOOK **55** PAGE **92**

File No. 61429

Filed for record at request of

Roger BanghartJune 4, 1976

## CERTIFICATE OF LOCATION

LODE-QUARTZ

at 00 minutes past 9 o'clockA.m. and recorded in Book 55 of OfficialRecords page 93, EurekaCounty, NevadaWillis A. DePaoli

Fee \$3.00 County Recorder

THIS IS TO CERTIFY that the NES 41 lode mining claim  
was located by:

ROGER C. BANGHART  
(print name of locator)

Box 769, ELY, NEVADA 89301  
(print post office address)

on the 3RD day of MAY, 1976, situated in the  
CORTEZ Mining District, EURKEA County, State of  
NEVADA, in Section 11, Township 26 N, Range 48 E.

We (or I) claim 1500 linear feet along the course of the mineral-bearing ledge, lode or  
vein, extending 20 feet from the location monument in a WESTERLY direction,  
and 1480 feet in a EASTERLY direction, together with 300 feet on  
each side of the center of the ledge for the entire length of the claim.

The northwest corner is marked by a 4 in. Pipe 4 feet high, inscribed "NW Corner  
of the NES 41 Claim;" the southwest corner is marked by a 4 in. Pipe feet  
high, inscribed "SW Corner of the NES 41 Claim;" the southeast corner is marked by  
a 4 in. Pipe feet high, inscribed "SE Corner of the NES 41 Claim;" the  
northeast corner is marked by a 4 in. Pipe 4 feet high, inscribed "NE Corner of the  
NES 41 Claim." There is also a 4 in. Pipe at the center of each side line.

The monumentation and marking of the corners was completed by the 14<sup>th</sup> day of MAY, 1976  
(must be within 30 days of posting notice of location)

The location work consisted of making a claim map as provided in NRS 517.040. Two copies of this  
claim map have been filed with the EURKEA County Recorder, and the \$15.00 lode claim  
filing fee has been paid to the County Recorder.

LOCATORS

Dated June 4, 1976

Roger C. Banghart


Roger C. BanghartPlacer Annex Inc.P.O. Box 769Ely, Nevada 89301

Note 1: Two copies of this certificate and two copies of the claim map must be filed, and the filing fee must be paid, within  
30 days after the date of posting Notice of Location.

Note 2: "Every person who willfully and knowingly makes a false, material statement on the location certificate or on the map  
required by this chapter shall be guilty of a felony, and upon conviction thereof shall be imprisoned not more than  
than 3 years nor more than 10 years." NRS 517.040, Statutes of Nevada

Note 3: The claim map of this claim is on file with the County Recorder, Eureka

CENTRAL NEVADA REC.

BOOK 55 PAGE 93

File No. **61430**

Filed for record at request of.....

.....**Roger Banghart**..........**June 4, 1976**.....

at .....00..... minutes past .....9..... o'clock

A.M. and recorded in Book.....55..... of Official

Records page.....94....., **Eureka**County, **Nevada**.....**Willis A. DePaoli**.....

Fee \$3.00

County Recorder

**CERTIFICATE OF LOCATION****LODE-QUARTZ**

THIS IS TO CERTIFY that the **NV 42** lode mining claim  
was located by:

**ROGER C. BANGHART**  
(print name of locator)

**Box 769, EL7, NEVADA 89301**  
(print post office address)

on the **3RD** day of **MAY**, 19**76**, situated in the  
**CORNER** Mining District, **EUREKA** County, State of  
**NEVADA**, in Section **3**, Township **26 N**, Range **48 E**.

We (or I) claim **1500** linear feet along the course of the mineral-bearing ledge, lode or  
vein, extending **20** feet from the location monument in a **EASTERNLY** direction,  
and **1480** feet in a **WESTERNLY** direction, together with **300** feet on  
each side of the center of the ledge for the entire length of the claim.

The northwest corner is marked by a **4 in. Pipe 4** feet high, inscribed "NW Corner  
of the **NV 42** Claim;" the southwest corner is marked by a **4 in. Pipe 4** feet  
high, inscribed "SW Corner of the **NV 42** Claim;" the southeast corner is marked by  
a **4 in. Pipe 4** feet high, inscribed "SE Corner of the **NV 42** Claim;" the  
northeast corner is marked by a **4 in. Pipe 4** feet high, inscribed "NE Corner of the  
**NV 42** Claim." There is also a **4 in. Pipe** at the center of each side line.

The monumentation and marking of the corners was completed by the **14<sup>TH</sup>** day of **MAY**, 19**76**  
(must be within 90 days of posting notice of location)

The location work consisted of making a claim map as provided in NRS 517.040. Two copies of this  
claim map have been filed with the **EUREKA** County Recorder, and the \$15.00 lode claim  
filing fee has been paid to the County Recorder.

**LOCATORS**

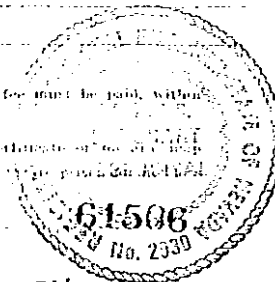
Dated **June 4**, 19**76**.

**Roger Banghart**  
Mr. Roger C. Banghart  
Placer-Amex Inc.  
P.O. Box 769  
Elko, Nevada 89301

**Note 1:** Two copies of this certificate and two copies of the claim map must be filed, and the \$15 filing fee must be paid, within  
90 days after the date of posting Notice of Location.

**Note 2:** "Every person who willfully and knowingly makes a false material statement on the location certificate or on the claim map  
required by this chapter shall be guilty of a felony, and upon conviction thereof shall be fined not more than \$10,000, or imprisoned not more than 5 years,  
or both, and costs shall be paid." NRS 517.040, Nevada Statutes.

Recorded in the office of the County Recorder, **Eureka**, Nevada, on **June 4, 1976**.



BOOK **55** PAGE **94**

File No. **61431**


Filed for record at request of

Roger BanghartJune 4, 1976at 00 minutes past 9 o'clockA.m. and recorded in Book 55 of OfficialRecords page 95, EurekaCounty, NevadaWillis A. DePaoli

Fee \$3.00 County Recorder

**CERTIFICATE OF LOCATION****LODE-QUARTZ**THIS IS TO CERTIFY that the NEE 43 lode mining claim  
was located by:ROGER C. BANGHART  
(print name of locator)Box 265, LEV, NEVADA 89301  
(print post office address)on the 3rd day of MAY, 1976, situated in the  
CUTLER Mining District, EUREKA County, State of  
NEVADA, in Section 2, Township 26 N, Range 48 E.We (or I) claim 1500 linear feet along the course of the mineral-bearing ledge, lode or  
vein, extending 20 feet from the location monument in a WESTERLY direction,  
and 140 feet in a EASTERLY direction, together with 300 feet on  
each side of the center of the ledge for the entire length of the claim.The northwest corner is marked by a 4 in. Pipe 4 feet high, inscribed "NW Corner  
of the NEE 43 Claim;" the southwest corner is marked by a 4 in. Pipe 4 feet  
high, inscribed "SW Corner of the NEE 43 Claim;" the southeast corner is marked by  
a 4 in. Pipe 4 feet high, inscribed "SE Corner of the NEE 43 Claim;" the  
northeast corner is marked by a 4 in. Pipe 4 feet high, inscribed "NE Corner of the  
NEE 43 Claim." There is also a 4 in. Pipe at the center of each side line.The monumentation and marking of the corners was completed by the 14<sup>th</sup> day of MAY, 1976.  
(must be within 30 days of posting notice of location)The location work consisted of making a claim map as provided in NRS 517.040. Two copies of this  
claim map have been filed with the EUREKA County Recorder, and the \$15.00 lode claim  
filing fee has been paid to the County Recorder.**LOCATORS**Dated June 4, 1976Roger BanghartMr. Roger C. Banghart  
Placer Annex26 55Note 1: Two copies of this certificate and two copies of the claim map must be filed, and the \$15 filing fee must be paid, within  
30 days after the date of posting Notice of Location.Note 2: "Every person who willfully and knowingly makes a false material statement on the location certificate or on an affidavit  
required by this chapter shall be guilty of a felony, and upon conviction thereof shall be imprisoned in the state prison for not less than 3 years nor more than 6 years." NRS 517.040, subsection 2Note 3: The claim map of this claim is in the Eureka

CENTRAL NEVADA BUREAU OF RECORDS

BOOK 55 PAGE 95

File No. **61432**

Filed for record at request of

**Roger Banghart****June 4, 1976**at **00** minutes past **9** o'clockA.M. and recorded in Book **55** of OfficialRecords page **96** **Eureka**County, **Nevada****Willis A. DePaoli**

Fee \$3.00 County Recorder

**CERTIFICATE OF LOCATION****LODE-QUARTZ**

THIS IS TO CERTIFY that the **Nev 44** lode mining claim was located by:

**Roger C. Banghart**  
(print name of locator)

**Box 769, Ely, Nevada 89301**  
(print post office address)

on the **3rd** day of **MAY**, 19**76**, situated in the **CORTER** Mining District, **EVANS** County, State of **NEVADA**, in Section **2**, Township **26 N**, Range **48 E**.

We (or I) claim **1500** linear feet along the course of the mineral-bearing ledge, lode or vein, extending **20** feet from the location monument in a **WESTERLY** direction, and **1410** feet in a **EASTERLY** direction, together with **300** feet on each side of the center of the ledge for the entire length of the claim.

The northwest corner is marked by a **4 in. Pipe** **4** feet high, inscribed "NW Corner of the **Nev 44** Claim;" the southwest corner is marked by a **4 in. Pipe** **4** feet high, inscribed "SW Corner of the **Nev 44** Claim;" the southeast corner is marked by a **4 in. Pipe** **4** feet high, inscribed "SE Corner of the **Nev 44** Claim;" the northeast corner is marked by a **4 in. Pipe** **4** feet high, inscribed "NE Corner of the **Nev 44** Claim." There is also a **4 in. Pipe** at the center of each side line.

The monumentation and marking of the corners was completed by the **14<sup>th</sup>** day of **MAY**, 19**76**  
(must be within 90 days of posting notice of location)

The location work consisted of making a claim map as provided in NRS 517.040. Two copies of this claim map have been filed with the **EVANS** County Recorder, and the \$15.00 lode claim filing fee has been paid to the County Recorder.

**LOCATORS**Dated **June 4**, 19**76**


**Roger Banghart**  
Mr. Roger C. Banghart  
Placer, Amex Inc.  
P.O. Box 769  
Ely, Nevada 89301

Note 1: Two copies of this certificate and two copies of the claim map must be filed, and the \$15 filing fee must be paid, within 90 days after the date of posting Notice of Location.

Note 2: "Every person who willfully and knowingly makes a false material statement on the location certificate after the day required by this chapter shall be guilty of a felony, and upon conviction thereof shall be imprisoned not more than 3 years nor more than 10 years." NRS 517.040, Subsection 2

Note 3: The claim map of this claim is **Eureka**

CENTRAL NEVADA DISTRICT

BOOK **55** PAGE **96**

File No. **61433**

Filed for record at request of

Roger BanghartJune 4, 1976at 00 minutes past 9 o'clockA.M. and recorded in Book 55 of OfficialRecords page 97, EurekaCounty, NevadaWillis A. DePaoli

Fee \$3.00

County Recorder

**CERTIFICATE OF LOCATION****LODE-QUARTZ**

THIS IS TO CERTIFY that the NRES 45 lode mining claim  
was located by:

ROGER C. BANGHART  
(print name of locator)

Box 769, ELY, NEVADA 89301  
(print post office address)

on the 3RD day of MAY, 1976, situated in the  
CENTER Mining District, EUREKA County, State of  
NEVADA, in Section 3, Township 26 N, Range 48 E.  
We (or I) claim 1500 linear feet along the course of the mineral-bearing ledge, lode or  
vein, extending 20 feet from the location monument in a EASTWESTLY direction,  
and 1480 feet in a WESTWESTLY direction, together with 300 feet on  
each side of the center of the ledge for the entire length of the claim.

The northwest corner is marked by a 4 in. Pipe 4 feet high, inscribed "NW Corner  
of the NRES 45 Claim;" the southwest corner is marked by a 4 in. Pipe 4 feet  
high, inscribed "SW Corner of the NRES 45 Claim;" the southeast corner is marked by  
a 4 in. Pipe 4 feet high, inscribed "SE Corner of the NRES 45 Claim;" the  
northeast corner is marked by a 4 in. Pipe 4 feet high, inscribed "NE Corner of the  
NRES 45 Claim." There is also a 4 in. Pipe at the center of each side line.

The monumentation and marking of the corners was completed by the 14<sup>th</sup> day of MAY, 1976  
(must be within 90 days of posting notice of location)

The location work consisted of making a claim map as provided in NRS 517.040. Two copies of this  
claim map have been filed with the EUREKA County Recorder, and the \$15.00 lode claim  
filing fee has been paid to the County Recorder.

**LOCATORS**

Dated June 4, 1976

Roger Banghart

Mr. Roger C. Banghart  
Placer Agent in

EUREKA


Box 769, ELY, NEVADA 89301

Box 769, ELY, NEVADA 89301

Note 1: Two copies of this certificate and two copies of the claim map must be filed, and the filing must be completed within  
90 days after the date of posting Notice of Location.

Note 2: "Every person who willfully and knowingly makes a false statement on the location  
required by this chapter shall be guilty of a felony, and upon conviction shall be fined not more than  
\$10,000 or imprisoned not more than 5 years." NRS 517.040, Nevada.

Recorded in Book 55 of Official Records, Page 97, Eureka County, Nevada.



File No. 61434

Filed for record at request of.....

Roger Banghart

June 4, 1976

at .....00..... minutes past .....9..... o'clock

A.m. and recorded in Book.....55..... of Official

Records page.....98..... Eureka

County, Nevada

Willis A. DePaoli

Fee \$3.00 County Recorder

# CERTIFICATE OF LOCATION

LODE-QUARTZ

THIS IS TO CERTIFY that the NRES 46 lode mining claim

was located by:

ROGER C. BANGHART  
(print name of locator)

BOX 769, ELY, NEVADA 89301  
(print post office address)

on the 3RD day of MAY, 1976, situated in the  
COALE Mining District, EUREKA County, State of  
NEVADA, in Section 2, Township 26N, Range 48E

We (or I) claim 1500 linear feet along the course of the mineral-bearing ledge, lode or vein, extending 20 feet from the location monument in a WESTERN direction, and 1400 feet in a EASTERN direction, together with 300 feet on each side of the center of the ledge for the entire length of the claim.

The northwest corner is marked by a 4 in. Pipe 4 feet high, inscribed "NW Corner of the NRES 46 Claim;" the southwest corner is marked by a 4 in. Pipe 4 feet high, inscribed "SW Corner of the NRES 46 Claim;" the southeast corner is marked by a 4 in. Pipe 4 feet high, inscribed "SE Corner of the NRES 46 Claim;" the northeast corner is marked by a 4 in. Pipe 4 feet high, inscribed "NE Corner of the NRES 46 Claim." There is also a 4 in. Pipe at the center of each side line.

The monumentation and marking of the corners was completed by the 14<sup>TH</sup> day of MAY, 1976  
(must be within 30 days of posting notice of location)

The location work consisted of making a claim map as provided in NRS 517.040. Two copies of this claim map have been filed with the EUREKA County Recorder, and the \$15.00 lode claim filing fee has been paid to the County Recorder.

LOCATORS

Dated June 4, 1976

Roger Banghart

Mr. Roger C. Banghart  
Placer Annex Inc.


P.O. Box 769  
ELY, NEVADA 89301

Note 1: Two copies of this certificate and two copies of the claim map must be filed, and the \$15 filing fee must be paid, within 30 days after the date of posting Notice of Location.

Note 2: "Every person who willfully and knowingly makes a false material statement on the location certificate, or on any map required by this chapter shall be guilty of a felony, and upon conviction thereof shall be imprisoned in the state prison for not more than 3 years nor more than 10 years." NRS 517.040, Section 2

Note 3: The claim map of this claim is filed in the Eureka County Recorder's office at Eureka.

CENTRAL NEVADA DEPARTMENT



BOOK 55 PAGE 98

File No. **61435**

Filed for record at request of

**Roger Banghart****June 4, 1976**at **00** minutes past **9** o'clockA.M. and recorded in Book **55** of OfficialRecords page **99** **Eureka**County, **Nevada****Willis A. DePaoli**

Fee \$3.00

County Recorder

**CERTIFICATE OF LOCATION****LODE-QUARTZ**

THIS IS TO CERTIFY that the **NVE 47** lode mining claim  
was located by:

**ROGER C. BANGHART**  
(print name of locator)

**Box 769, ELY, NEVADA 89301**  
(print post office address)

on the **3rd** day of **MAY**, 19**76**, situated in the  
**CORTAZ** Mining District, **EVLEKA** County, State of  
**NEVADA**, in Section **2**, Township **26 N**, Range **48 E**.  
We (or I) claim **1500** linear feet along the course of the mineral-bearing ledge, lode or  
vein, extending **20** feet from the location monument in a **WESTERLY** direction,  
and **1410** feet in a **EASTERLY** direction, together with **300** feet on  
each side of the center of the ledge for the entire length of the claim.

The northwest corner is marked by a **4 in. PIPE 4** feet high, inscribed "NW Corner  
of the **NVE 47** Claim;" the southwest corner is marked by a **4 in. PIPE 4** feet  
high, inscribed "SW Corner of the **NVE 47** Claim;" the southeast corner is marked by  
a **4 in. PIPE 4** feet high, inscribed "SE Corner of the **NVE 47** Claim;" the  
northeast corner is marked by a **4 in. PIPE 4** feet high, inscribed "NE Corner of the  
**NVE 47** Claim." There is also a **4 in. PIPE** at the center of each side line.

The monumentation and marking of the corners was completed by the **14<sup>th</sup>** day of **MAY**, 19**76**.  
(must be within 90 days of posting notice of location)

The location work consisted of making a claim map as provided in NRS 517.040. Two copies of this  
claim map have been filed with the **EVLEKA** County Recorder, and the \$15.00 lode claim  
filing fee has been paid to the County Recorder.

**LOCATORS**Dated **June 4**, 19**76**

*Roger C. Banghart*


**Roger C. Banghart****Tracer Amex Inc.****Box 769****89301**

Note 1: Two copies of this certificate and two copies of the claim map must be filed, and the filing fee must be paid, within  
90 days after the date of posting Notice of Location.

Note 2: "Every person who willfully and knowingly makes a false material statement on the location certificate or claim map  
required by this chapter shall be guilty of a felony, and upon conviction thereof shall be imprisoned for not less than 3 years nor more than 20 years." NRS 202.030, Subsection 2

Note 3: The claim map of this claim is on file with the **Eureka**

CENTRAL TO 2024 10/10/24



BOOK **55** PAGE **99**

File No. **61436**

Filed for record at request of.....

**CERTIFICATE OF LOCATION****LODE-QUARTZ**.....**Roger C. Banghart**.....

June 4, 1976

at 00 minutes past 9 o'clock

A.m. and recorded in Book 55 of Official

Records page 100 Eureka

County, Nevada

Willis A. DePaoli

Fee \$3.00 County Recorder

THIS IS TO CERTIFY that the NVE 48 lode mining claim  
was located by:

ROGER C. BANGHART  
(print name of locator)

Box 769, ERY, NEVADA 89301  
(print post office address)

on the 3RD day of MAY, 1976, situated in the  
CORTEZ Mining District, EUREKA County, State of  
NEVADA, in Section 3, Township 26 N, Range 48 E.

We (or I) claim 1500 linear feet along the course of the mineral-bearing ledge, lode or  
vein, extending 20 feet from the location monument in a EASTERLY direction,  
and 1480 feet in a WESTERLY direction, together with 300 feet on  
each side of the center of the ledge for the entire length of the claim.

The northwest corner is marked by a 4 in. Pipe 4 feet high, inscribed "NW Corner  
of the NVE 48 Claim;" the southwest corner is marked by a 4 in. Pipe 4 feet  
high, inscribed "SW Corner of the NVE 48 Claim;" the southeast corner is marked by  
a 4 in. Pipe 4 feet high, inscribed "SE Corner of the NVE 48 Claim;" the  
northeast corner is marked by a 4 in. Pipe 4 feet high, inscribed "NE Corner of the  
NVE 48 Claim." There is also a 4 in. Pipe at the center of each side line.

The monumentation and marking of the corners was completed by the 14<sup>TH</sup> day of MAY, 1976.  
(must be within 30 days of posting notice of location)

The location work consisted of making a claim map as provided in NRS 517.040. Two copies of this  
claim map have been filed with the EUREKA County Recorder, and the \$15.00 lode claim  
filing fee has been paid to the County Recorder.

**LOCATORS**Dated June 4, 1976.

Roger C. Banghart  
W. Roger C. Banghart  
Placer Annex Inc.  
P.O. Box 769  
Ery, Nevada 89301

Note 1: Two copies of this certificate and two copies of the claim map must be filed, and the filing fee must be paid, within 30 days after the date of posting Notice of Location.

Note 2: "Every person who willfully and knowingly makes a false material statement on the location certificate required by this chapter shall be guilty of a felony, and upon conviction thereof shall be imprisoned in the State Prison for a term not more than 10 years." NRS 517.040, Subsection 2.

Recorded in Book 55 of Official Records, Page 100, Eureka County, Nevada. 61506

BOOK 55 PAGE 100

File No. **61437**

Filed for record at request of.....

**Roger Banghart**  
June 4, 1976

# CERTIFICATE OF LOCATION

## LODE-QUARTZ

at .....00..... minutes past .....9..... o'clock  
A.m. and recorded in Book.....55..... of Official  
Records page.....101..... Eureka  
County, **Nevada**  
**Willis A. DePaoli**  
Fee \$3.00 County Recorder

THIS IS TO CERTIFY that the **NVE 49** lode mining claim  
was located by:

**Roger C. BANGHART**  
(print name of locator)

**Box 769, ELY, NEVADA 89301**  
(print post office address)

on the **300** day of **MAY**, 19**76**, situated in the  
**COLTEL** Mining District, **EUREKA** County, State of  
**NEVADA**, in Section **2**, Township **26 N**, Range **48 E**.  
We (or I) claim **1500** linear feet along the course of the mineral-bearing ledge, lode or  
vein, extending **20** feet from the location monument in a **WESTERLY** direction,  
and **1480** feet in a **EASTERLY** direction, together with **300** feet on  
each side of the center of the ledge for the entire length of the claim.

The northwest corner is marked by a **4 in. PIPE 4** feet high, inscribed "NW Corner  
of the **NVE 49** Claim;" the southwest corner is marked by a **4 in. PIPE 4** feet  
high, inscribed "SW Corner of the **NVE 49** Claim;" the southeast corner is marked by  
a **4 in. PIPE 4** feet high, inscribed "SE Corner of the **NVE 49** Claim;" the  
northeast corner is marked by a **4 in. PIPE 4** feet high, inscribed "NE Corner of the  
**NVE 49** Claim." There is also a **4 in. PIPE** at the center of each side line.

The monumentation and marking of the corners was completed by the **14<sup>TH</sup>** day of **MAY**, 19**76**.  
(must be within 30 days of posting notice of location)

The location work consisted of making a claim map as provided in NRS 517.040. Two copies of this  
claim map have been filed with the **EUREKA** County Recorder, and the \$15.00 lode claim  
filing fee has been paid to the County Recorder.

### LOCATORS

Dated **June 4**, 19**76**

**Roger C. Banghart**  
Placer Annex Inc.  
P.O. Box 769  
Ely, Nevada 89301

Note 1: Two copies of this certificate and two copies of the claim map must be filed, and the filing fee must be paid, within  
30 days after the date of posting Notice of Location.

Note 2: "Every person who willfully and knowingly makes a false material statement on the location certificate required by this chapter shall be guilty of a felony, and upon conviction thereof shall be imprisoned in the state  
prison for more than 10 years." NRS 517.040, Subsection 2

Note 3: The claim map of this claim is on file at the **Eureka** County Recorder's office as required by

CHAPTER 517.040, NRS.

BOOK **55** PAGE **101**

**Roger Banghart****CERTIFICATE OF LOCATION****LODE-QUARTZ**

June 4, 1976  
 at 00 minutes past 9 o'clock  
 A.m. and recorded in Book 55 of Official  
 Records page 102, Eureka  
 County, Nevada  
 Willis A. DePaoli  
 Fee \$3.00 County Recorder

THIS IS TO CERTIFY that the NVE 50 lode mining claim  
 was located by:

Roger C. Banghart  
 (print name of locator)

Box 769, Ely, Nevada 89301  
 (print post office address)

on the 3rd day of May, 1976, situated in the  
COA 762 Mining District, EUREKA County, State of  
NEVADA, in Section 2, Township 26N, Range 48E.

We (or I) claim 1500 linear feet along the course of the mineral-bearing ledge, lode or  
 vein, extending 20 feet from the location monument in a WESTERLY direction,  
 and 1480 feet in a EASTERLY direction, together with 300 feet on  
 each side of the center of the ledge for the entire length of the claim.

The northwest corner is marked by a 4 in. Pipe 4 feet high, inscribed "NW Corner  
 of the NVE 50 Claim;" the southwest corner is marked by a 4 in. Pipe 4 feet  
 high, inscribed "SW Corner of the NVE 50 Claim;" the southeast corner is marked by  
 a 4 in. Pipe 4 feet high, inscribed "SE Corner of the NVE 50 Claim;" the  
 northeast corner is marked by a 4 in. Pipe 4 feet high, inscribed "NE Corner of the  
NVE 50 Claim." There is also a 4 in. Pipe at the center of each side line.

The monumentation and marking of the corners was completed by the 14<sup>th</sup> day of May, 1976.  
(must be within 20 days of posting notice of location)

The location work consisted of making a claim map as provided in NRS 517.040. Two copies of this  
 claim map have been filed with the EUREKA County Recorder, and the \$15.00 lode claim  
 filing fee has been paid to the County Recorder.

**LOCATORS**

Dated June 4, 1976


Roger Banghart  
 Mr. Roger C. Banghart  
 Placer Annex Inc.  
 P.O. Box 769  
 Ely, Nevada 89301

Note 1: Two copies of this certificate and two copies of the claim map must be filed, and the \$15 filing fee must be paid, within 20 days after the date of posting Notice of Location.

Note 2: "Every person who willfully and knowingly makes a false material statement on the location certificate required by this chapter shall be guilty of a felony, and upon conviction thereof shall be imprisoned in the State Prison for a term of not less than 5 years nor more than 20 years." NRS 517.040, Subsection 2.

Note 3: The claim map of this claim is on file with the County Recorder, Eureka

CENTRAL NEVADA DEPT.



BOOK 55 PAGE 102

**CERTIFICATE OF LOCATION****LODE-QUARTZ**

Roger C. Banghart  
 June 4, 1976  
 at .....00 minutes past .....9 o'clock  
 A.M. and recorded in Book.....55 of Official  
 Records page.....103, .....Eureka  
 County, .....Nevada  
 Willis A. DePaoli  
 Fee \$3.00 County Recorder

THIS IS TO CERTIFY that the N 51° E lode mining claim  
 was located by:

Roger C. Banghart  
 (print name of locator)

Box 769, ELY, NEVADA 89301  
 (print post office address)

on the 27<sup>th</sup> day of APRIL, 1976, situated in the  
CORNER Mining District, EUREKA County, State of  
NEVADA, in Section 34, Township 27 N, Range 48 E.

We (or I) claim 1500 linear feet along the course of the mineral-bearing ledge, lode or  
 vein, extending 20 feet from the location monument in a WESTERLY direction,  
 and 1480 feet in a EASTERLY direction, together with 300 feet on  
 each side of the center of the ledge for the entire length of the claim.

The northwest corner is marked by a 4x4 Post 4 feet high, inscribed "NW Corner  
 of the N 51° E Claim;" the southwest corner is marked by a 4 in Pipe 4 feet  
 high, inscribed "SW Corner of the N 51° E Claim;" the southeast corner is marked by  
 a 4 in Pipe 4 feet high, inscribed "SE Corner of the N 51° E Claim;" the  
 northeast corner is marked by a 4x4 Post 4 feet high, inscribed "NE Corner of the  
N 51° E Claim." There is also a 4 in Post in Pipe at the center of each side line.

The monumentation and marking of the corners was completed by the 12<sup>th</sup> day of MAY, 1976  
 (must be within 90 days of posting notice of location)

The location work consisted of making a claim map as provided in NRS 517.040. Two copies of this  
 claim map have been filed with the EUREKA County Recorder, and the \$15.00 lode claim  
 filing fee has been paid to the County Recorder.

**LOCATORS**

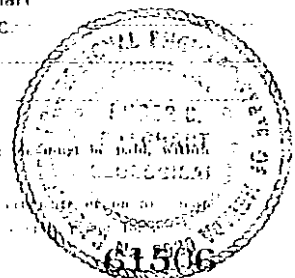
Dated June 4, 1976.

Roger C. Banghart  
 Mr. Roger C. Banghart  
 Placer Amex Inc.  
 P.O. Box 769  
 Ely, Nevada 89301

Note 1: Two copies of this certificate and two copies of the claim map must be filed, and the filing fee must be paid, within  
 90 days after the date of posting Notice of Location.

Note 2: "Every person who willfully and knowingly makes a false material statement on the location certificate  
 required by this chapter shall be guilty of a felony, and upon conviction thereof shall be fined not more than \$5000, or  
 imprisoned not more than 5 years, or both, at the discretion of the court."

Eureka County Recorder



File No. **61440**

Filed for record at request of

**Roger Banghart**  
June 4, 1976

# CERTIFICATE OF LOCATION

**LODE-QUARTZ**

at 00 minutes past 9 o'clock  
A.m. and recorded in Book 55 of Official  
Records page 104, **Eureka**  
County, **Nevada**  
**Willis A. DePaoli**  
Fee \$3.00 County Recorder

THIS IS TO CERTIFY that the NBE 52 lode mining claim  
was located by:

ROGER C. BANGHART  
(print name of locator)

Box 769, Ely, Nevada 89301  
(print post office address)

on the 27<sup>th</sup> day of APRIL, 1976, situated in the  
CORNER Mining District, EUREKA County, State of  
NEVADA, in Section 33, Township 27 N, Range 48 E

We (or I) claim 1500 linear feet along the course of the mineral-bearing ledge, lode or  
vein, extending 20 feet from the location monument in a EASTWARD direction,  
and 1450 feet in a WESTWARD direction, together with 300 feet on  
each side of the center of the ledge for the entire length of the claim.

The northwest corner is marked by a 4x4 Post 4 feet high, inscribed "NW Corner  
of the NBE 52 Claim;" the southwest corner is marked by a 4 in. Pipe 4 feet  
high, inscribed "SW Corner of the NBE 52 Claim;" the southeast corner is marked by  
a 4 in. Pipe 4 feet high, inscribed "SE Corner of the NBE 52 Claim;" the  
northeast corner is marked by a 4x4 Post 4 feet high, inscribed "NE Corner of the  
NBE 52 Claim." There is also a 4 in. Pipe on Post at the center of each side line.

The monumentation and marking of the corners was completed by the 12<sup>th</sup> day of MAY, 1976  
(must be within 30 days of posting notice of location)

The location work consisted of making a claim map as provided in NRS 517.040. Two copies of this  
claim map have been filed with the EUREKA County Recorder, and the \$15.00 lode claim  
filing fee has been paid to the County Recorder.

LOCATORS

Dated June 4, 1976

Roger Banghart  
Mr. Roger C. Banghart  
Placer Amex Inc  
P.O. Box 769  
Ely, Nevada 89301

Note 1: Two copies of this certificate and two copies of the claim map must be filed, and the filing must be paid within  
99 days after the date of posting Notice of Location.

Note 2: "Every person who willfully and knowingly makes a false material statement on this location certificate  
required by this chapter shall be guilty of a felony, and upon conviction thereof shall be imprisoned in the state prison for a term  
not less than 1 year nor more than 10 years." NRS 517.040, subsection 2

Note 3: The claim map of this claim is filed in

**Eureka**

CLERK OF CLERK OF COUNTY RECORDS

BOOK 55 PAGE 104

File No. **61441**

Filed for record at request of

**Roger Banghart****June 4, 1976****CERTIFICATE OF LOCATION****LODE-QUARTZ**

at 00 minutes past 9 o'clock  
 A.m. and recorded in Book 55 of Official  
 Records page 105, **Eureka**  
 County, **Nevada**  
 Willis A. DePaoli  
 Fee \$3.00 County Recorder

THIS IS TO CERTIFY that the NEX 53 lode mining claim  
 was located by:

ROGER C. BANGHART  
 (print name of locator)

Box 769, ELY, NEVADA 89301  
 (print post office address)

on the 27<sup>TH</sup> day of APRIL, 1976, situated in the  
CORNER Mining District, EUREKA County, State of  
NEVADA, in Section 34, Township 27 N, Range 48 E.

We (or I) claim 1500 linear feet along the course of the mineral-bearing ledge, lode or  
 vein, extending 20 feet from the location monument in a WESTERLY direction,  
 and 1486 feet in a EASTERLY direction, together with 300 feet on  
 each side of the center of the ledge for the entire length of the claim.

The northwest corner is marked by a 4x4 Post 4 feet high, inscribed "NW Corner  
 of the NEX 53 Claim;" the southwest corner is marked by a 4x4 Post 4 feet  
 high, inscribed "SW Corner of the NEX 53 Claim;" the southeast corner is marked by  
 a 4x4 Post 4 feet high, inscribed "SE Corner of the NEX 53 Claim;" the  
 northeast corner is marked by a 4x4 Post 4 feet high, inscribed "NE Corner of the  
NEX 53 Claim." There is also a 4x4 Post at the center of each side line.

The monumentation and marking of the corners was completed by the 12<sup>TH</sup> day of MAY, 1976.  
 (must be within 30 days of posting notice of location)

The location work consisted of making a claim map as provided in NRS 517.040. Two copies of this  
 claim map have been filed with the EUREKA County Recorder, and the \$15.00 lode claim  
 filing fee has been paid to the County Recorder.

**LOCATORS**

Dated June 4, 1976.

Roger Banghart  
 Roger C. Banghart  
 Placer, Arnex, Inc.  
 P.O. Box 769  
 Ely, Nevada 89301

Note 1: Two copies of this certificate and two copies of the claim map must be filed, and the filing fee must be paid, within  
 30 days after the date of posting Notice of Location.

Note 2: Every person who willfully and knowingly makes a false and intentional statement on the location map or certificate  
 required by this chapter shall be guilty of a felony, and upon conviction thereof shall be imprisoned not more than 3 years nor more than 10 years, or both, or fined not more than \$5,000.

Note 3: The claim map of this claim is on file with the County Recorder, **Eureka**.

CENTRAL NEVADA COUNTY

BOOK 55 PAGE 105


File No. 61442

Filed for record at request of

Roger Banghart  
June 4, 1976**CERTIFICATE OF LOCATION****LODE-QUARTZ**at 00 minutes past 9 o'clock  
A.M. and recorded in Book 55 of Official  
Records page 106 Eureka  
County, Nevada  
Willis A. DePaoli  
Fee \$3.00 County RecorderTHIS IS TO CERTIFY that the NES 54 lode mining claim  
was located by:ROGER C. BANGHART  
(print name of locator)Box 769, ELY, NEVADA 89301  
(print post office address)on the 27<sup>th</sup> day of APRIL, 1976, situated in the  
CONTOZ Mining District, EUREKA County, State of  
NEVADA, in Section 33, Township 27 N, Range 48 EWe (or I) claim 1500 linear feet along the course of the mineral-bearing ledge, lode or  
vein, extending 20 feet from the location monument in a EASTERNLY direction,  
and 1480 feet in a WESTERNLY direction, together with 300 feet on  
each side of the center of the ledge for the entire length of the claim.The northwest corner is marked by a 4x4 Post 4 feet high, inscribed "NW Corner  
of the NES 54 Claim;" the southwest corner is marked by a 4x4 Post 4 feet  
high, inscribed "SW Corner of the NES 54 Claim;" the southeast corner is marked by  
a 4x4 Post 4 feet high, inscribed "SE Corner of the NES 54 Claim;" the  
northeast corner is marked by a 4x4 Post 4 feet high, inscribed "NE Corner of the  
NES 54 Claim." There is also a 4x4 Post at the center of each side line.The monumentation and marking of the corners was completed by the 12<sup>th</sup> day of MAY, 1976.  
(must be within 30 days of posting notice of location)The location work consisted of making a claim map as provided in NRS 517.040. Two copies of this  
claim map have been filed with the EUREKA County Recorder, and the \$15.00 lode claim  
filing fee has been paid to the County Recorder.**LOCATORS**Dated June 4, 1976Roger Banghart  
Roger C. Banghart  
Placer, Amex. Inc.  
P.O. Box 769  
Ely, Nevada 89301

Note 1: Two copies of this certificate and two copies of the claim map must be filed, and the filing fee must be paid, within 30 days after the date of posting Notice of Location.

Note 2: "Every person who willfully and knowingly makes a false material statement on the location certificate required by this chapter shall be guilty of a felony, and upon conviction thereof shall be imprisoned in the State Prison for a term not more than 10 years or fined not more than \$10,000, or both."

Record of this claim map is filed in the County of Eureka

61506

BOOK 55 PAGE 106

**CERTIFICATE OF LOCATION****LODE-QUARTZ**Roger Banghart

June 4, 1976

at 00 minutes past 9 o'clockA.m. and recorded in Book 55 of OfficialRecords page 107 EurekaCounty, NevadaWillis A. DePaoli County Recorder

Fee \$3.00

THIS IS TO CERTIFY that the NRE 55 lode mining claim

was located by:

Roger C. Banghart  
(print name of locator)Box 769, Ely, Nevada 89301  
(print post office address)on the 27<sup>th</sup> day of APRIL, 1976, situated in theCORTEZ Mining District, EUREKA County, State ofNEVADA, in Section 34, Township 27 N, Range 48 E

We (or I) claim 1500 linear feet along the course of the mineral-bearing ledge, lode or vein, extending 20 feet from the location monument in a WESTERLY direction, and 1480 feet in a EASTERLY direction, together with 300 feet on each side of the center of the ledge for the entire length of the claim.

The northwest corner is marked by a 4x4 post 4 feet high, inscribed "NW Corner of the NRE 55 Claim;" the southwest corner is marked by a 4x4 post 4 feet high, inscribed "SW Corner of the NRE 55 Claim;" the southeast corner is marked by a 4x4 post 4 feet high, inscribed "SE Corner of the NRE 55 Claim;" the northeast corner is marked by a 4x4 post 4 feet high, inscribed "NE Corner of the NRE 55 Claim." There is also a 4x4 post at the center of each side line.

The monumentation and marking of the corners was completed by the 12<sup>th</sup> day of MAY, 1976  
(must be within 30 days of posting notice of location)

The location work consisted of making a claim map as provided in NRS 517.040. Two copies of this claim map have been filed with the EUREKA County Recorder, and the \$15.00 lode claim filing fee has been paid to the County Recorder.

**LOCATORS**Dated June 4, 1976

Roger C. Banghart  
Mr. Roger C. Banghart  
Placer Annex, Inc.  
P.O. Box 769  
Ely, Nevada 89301

Note 1: Two copies of this certificate and two copies of the claim map must be filed, and the filing fee must be paid, within 30 days after the date of posting Notice of Location.

Note 2: "Every person who willfully and knowingly makes a false affidavit statement on the location certificate or on any map required by this chapter shall be guilty of a felony, and upon conviction thereof shall be imprisoned in the state prison for more than 3 years nor more than 10 years." NRS 517.040, Subsection 2

Note 3: The claim map of this claim is filed in the

**Eureka**

County Recorder's Office - Document #

PRINTED IN THE STATE OF NEVADA

File No. **61444**

Filed for record at request of

**Roger Banghart**  
June 4, 1976**CERTIFICATE OF LOCATION****LODE-QUARTZ**at 00 minutes past 9 o'clock;  
A.m. and recorded in Book 55 of Official  
Records page 108 **Eureka**  
County, **Nevada**  
**Willis A. DePaoli**  
Fee \$3.00 County RecorderTHIS IS TO CERTIFY that the NEE 56 lode mining claim  
was located by:ROGER C. BANGHART  
(print name of locator)Box 769, ELY, NEVADA 89301  
(print post office address)on the 27<sup>th</sup> day of APRIL, 1976, situated in the  
COATEL Mining District, EUREKA County, State of  
NEVADA, in Section 33, Township 27 N, Range 4 EWe (or I) claim 1500 linear feet along the course of the mineral-bearing ledge, lode or  
vein, extending 20 feet from the location monument in a EASTERNLY direction,  
and 1480 feet in a WESTERNLY direction, together with 300 feet on  
each side of the center of the ledge for the entire length of the claim.The northwest corner is marked by a 4x4 Post 4 feet high, inscribed "NW Corner  
of the NEE 56 Claim;" the southwest corner is marked by a 4x4 Post 4 feet  
high, inscribed "SW Corner of the NEE 56 Claim;" the southeast corner is marked by  
a 4x4 Post 4 feet high, inscribed "SE Corner of the NEE 56 Claim;" the  
northeast corner is marked by a 4x4 Post 4 feet high, inscribed "NE Corner of the  
NEE 56 Claim." There is also a 4x4 Post at the center of each side line.The monumentation and marking of the corners was completed by the 10<sup>th</sup> day of MAY, 1976.  
(must be within 30 days of posting notice of location)The location work consisted of making a claim map as provided in NRS 517.040. Two copies of this  
claim map have been filed with the EUREKA County Recorder, and the \$15.00 lode claim  
filing fee has been paid to the County Recorder.**LOCATORS**Dated June 4, 1976Roger C. Banghart  
Mr. Roger C. Banghart  
Placer-Amex Inc.  
P.O. Box 769  
Ely, Nevada 89301Note 1: Two copies of this certificate and two copies of the claim map must be filed, and the \$15 filing fee must be paid, within  
30 days after the date of posting Notice of Location.Note 2: "Every person who willfully and knowingly makes a false material statement on the location certificate  
required by this chapter shall be guilty of a felony, and upon conviction thereof shall be imprisoned for not more  
than 2 years nor more than 10 years." NRS 517.040, subsection 2

Note 3: The claim map of this claim is

**Eureka**

CENTRAL NEVADA

only

5

PAGE

108


File No. 61445

Filed for record at request of.....

Roger Banghart  
June 4, 1976**CERTIFICATE OF LOCATION****LODE-QUARTZ**at 00 minutes past 9 o'clock  
A.m. and recorded in Book 55 of Official  
Records page 109, Eureka  
County, Nevada  
Willis A. DePaoli  
Fee \$3.00 County RecorderTHIS IS TO CERTIFY that the NEE 57 lode mining claim  
was located by:ROGER C. BANGHART  
(print name of locator)Box 769, ELY, NEVADA 89301  
(print post office address)on the 27<sup>TH</sup> day of APRIL, 1976, situated in the  
COATEL Mining District, EUREKA County, State of  
NEVADA, in Section 34, Township 27 N, Range 48 E.We (or I) claim 1500 linear feet along the course of the mineral-bearing ledge, lode or  
vein, extending 20 feet from the location monument in a WESTERNLY direction,  
and 1480 feet in a EASTERNLY direction, together with 300 feet on  
each side of the center of the ledge for the entire length of the claim.The northwest corner is marked by a 4x4 Post 4 feet high, inscribed "NW Corner  
of the NEE 57 Claim;" the southwest corner is marked by a 4x4 Post 4 feet  
high, inscribed "SW Corner of the NEE 57 Claim;" the southeast corner is marked by  
a 4x4 Post 4 feet high, inscribed "SE Corner of the NEE 57 Claim;" the  
northeast corner is marked by a 4x4 Post 4 feet high, inscribed "NE Corner of the  
NEE 57 Claim." There is also a 4x4 Post at the center of each side line.The monumentation and marking of the corners was completed by the 12<sup>TH</sup> day of MAY, 1976.  
(must be within 30 days of posting notice of location)The location work consisted of making a claim map as provided in NRS 517.040. Two copies of this  
claim map have been filed with the EUREKA County Recorder, and the \$15.00 lode claim  
filing fee has been paid to the County Recorder.**LOCATORS**Dated June 4, 1976.Roger Banghart  
Mr. Roger C. Banghart  
Placer-Amex Inc.  
P.O. Box 769  
Ely, Nevada 89301Note 1: Two copies of this certificate and two copies of the claim map must be filed, and the filing fee must be paid within  
30 days after the date of posting Notice of Location.Note 2: "Every person who willfully and knowingly makes a false material statement on the facts as certified  
required by this chapter shall be guilty of a felony, and upon conviction thereof shall be imprisoned in the State  
Penitentiary for not more than 7 years." NRS 517.060, Statutes of Nevada.

Eureka County Recorder's Office, Eureka, Nevada

Eureka



61506

BOOK 55 PAGE 109

File No. **61446**

Filed for record at request of.....

**Roger Banghart**  
June 4, 1976**CERTIFICATE OF LOCATION****LODE-QUARTZ**at ..... 00 ..... minutes past ..... 9 ..... o'clock  
A.m. and recorded in Book ..... 55 ..... of Official  
Records page 110, Eureka  
County, Nevada  
Willis A. DePaoli  
Fee \$3.00 County RecorderTHIS IS TO CERTIFY that the N.E. 58 lode mining claim  
was located by:ROGER C. BANGHART  
(print name of locator)Box 769, ELY, NEVADA 89301  
(print post office address)on the 27<sup>th</sup> day of APRIL, 1976, situated in the  
CORTZ Mining District, EUREKA County, State of  
NEVADA, in Section 33, Township 27 N, Range 48 E.We (or I) claim 1500 linear feet along the course of the mineral-bearing ledge, lode or  
vein, extending 20 feet from the location monument in a EASTERLY direction,  
and 1480 feet in a WESTERLY direction, together with 300 feet on  
each side of the center of the ledge for the entire length of the claim.The northwest corner is marked by a 4x4 Post 4 feet high, inscribed "NW Corner  
of the N.E. 58 Claim;" the southwest corner is marked by a 4x4 Post 4 feet  
high, inscribed "SW Corner of the N.E. 58 Claim;" the southeast corner is marked by  
a 4x4 Post 4 feet high, inscribed "SE Corner of the N.E. 58 Claim;" the  
northeast corner is marked by a 4x4 Post 4 feet high, inscribed "NE Corner of the  
N.E. 58 Claim." There is also a 4x4 Post at the center of each side line.The monumentation and marking of the corners was completed by the 12<sup>th</sup> day of MAY, 1976.  
(must be within 30 days of posting notice of location)The location work consisted of making a claim map as provided in NRS 517.040. Two copies of this  
claim map have been filed with the EUREKA County Recorder, and the \$15.00 lode claim  
filing fee has been paid to the County Recorder.**LOCATORS**Dated June 4, 1976Roger Banghart  
Mr. Roger C. Banghart  
Placer Annex Inc.  
P.O. Box 769  
Ely, Nevada 89301Note 1: Two copies of this certificate and two copies of the claim map must be filed, and the \$5 filing fee must be paid, within  
30 days after the date of posting Notice of Location.Note 2: "Every person who willfully and knowingly makes a false material statement on the location certificate or on any map  
required by this chapter shall be guilty of a felony, and upon conviction thereof shall be imprisoned in the state prison  
for more than 3 years or more than 3 years." NRS 517.040, Subsection 2

Note 3: The claim map of this claim is filed in the Eureka County Recorder's office as Document #

**61506**

CENTRAL NEVADA RECORDERS

BOOK 55 PAGE 110

File No. **61447**

Filed for record at request of

**Roger Banghart**  
**June 4, 1976**

# CERTIFICATE OF LOCATION

**LODE-QUARTZ**

at 00 minutes past 9 o'clock  
A.m. and recorded in Book 55 of Official  
Records page 111, **Eureka**  
County, **Nevada**  
**Willis A. DePaoli**  
Fee \$3.00 County Recorder

THIS IS TO CERTIFY that the N6E 59 lode mining claim  
was located by:

ROGER C. BANGHART  
(print name of locator)

Box 769, ELY, NEVADA 89301  
(print post office address)

on the 27<sup>th</sup> day of APRIL, 1976, situated in the  
CORTER Mining District, EUREKA County, State of  
NEVADA, in Section 22, Township 27 N, Range 48E  
W6 (or 1) claim. 1500 linear feet along the course of the mineral-bearing ledge, lode or  
vein, extending 20 feet from the location monument in a WESTERLY direction,  
and 1480 feet in a EASTERLY direction, together with 300 feet on  
each side of the center of the ledge for the entire length of the claim.

The northwest corner is marked by a 4x4 Post 4 feet high, inscribed "NW Corner  
of the N6E 59 Claim;" the southwest corner is marked by a 4x4 Post 4 feet  
high, inscribed "SW Corner of the N6E 59 Claim;" the southeast corner is marked by  
a 4x4 Post 4 feet high, inscribed "SE Corner of the N6E 59 Claim;" the  
northeast corner is marked by a 4x4 Post 4 feet high, inscribed "NE Corner of the  
N6E 59 Claim." There is also a 4x4 Post at the center of each side line.


The monumentation and marking of the corners was completed by the 12<sup>th</sup> day of MAY, 1976  
(must be within 20 days of posting notice of location)

The location work consisted of making a claim map as provided in NRS 517.040. Two copies of this  
claim map have been filed with the EUREKA County Recorder, and the \$15.00 lode claim  
filing fee has been paid to the County Recorder.

**LOCATORS**

Dated June 4, 1976.

Mr. Roger C. Banghart  
Placer Amex. Inc.  
P.O. Box 769  
Ely, Nevada 89301



Note 1: Two copies of this certificate and two copies of the claim map must be filed, and the \$15 filing fee must be paid, within  
20 days after the date of posting Notice of Location.

Note 2: "Every person who willfully and knowingly makes a false mineral statement on the location certificate  
required by this chapter shall be guilty of a felony, and upon conviction shall be fined not more than \$10,000 or  
more than 3 years nor more than 10 years." NRS 517.040, Subsection 2.

Note 3: The claim map of this claim is on file with the **Eureka**

CERTIFICATE NO. 61447

**61506**

BOOK 55 PAGE 111

File No. **61448**

Filed for record at request of.....

**CERTIFICATE OF LOCATION****LODE-QUARTZ**

Roger Banghart  
June 4, 1976  
 at .....00... minutes past .....9... o'clock  
 A.m. and recorded in Book.....55... of Official  
 Records page.....112... **Eureka**  
 County, **Nevada**  
Willis A. DePaoli  
 Fee \$3.00 County Recorder

THIS IS TO CERTIFY that the N.E.E. 60 lode mining claim  
 was located by:

ROGER C. BANGHART  
 (print name of locator)

Box 769, ELY, NEVADA 89301  
 (print post office address)

on the 28<sup>TH</sup> day of APRIL, 1976, situated in the  
CURTIS Mining District, EUREKA County, State of  
NEVADA, in Section 34, Township 27.N, Range 48.E.  
 We (or I) claim 1500 linear feet along the course of the mineral-bearing ledge, lode or  
 vein, extending 20 feet from the location monument in a WESTERLY direction,  
 and 1480 feet in a EASTERLY direction, together with 306 feet on  
 each side of the center of the ledge for the entire length of the claim.

The northwest corner is marked by a 4x4 Post 4 feet high, inscribed "NW Corner  
 of the N.E.E. 60 Claim;" the southwest corner is marked by a 4x4 Post 4 feet  
 high, inscribed "SW Corner of the N.E.E. 60 Claim;" the southeast corner is marked by  
 a 4x4 Post 4 feet high, inscribed "SE Corner of the N.E.E. 60 Claim;" the  
 northeast corner is marked by a 4x4 Post 4 feet high, inscribed "NE Corner of the  
N.E.E. 60 Claim." There is also a 4x4 Post at the center of each side line.

The monumentation and marking of the corners was completed by the 15<sup>TH</sup> day of MAY, 1976  
 (must be within 30 days of posting notice of location)

The location work consisted of making a claim map as provided in NRS 517.040. Two copies of this  
 claim map have been filed with the EUREKA County Recorder, and the \$15.00 lode claim  
 filing fee has been paid to the County Recorder.

**LOCATORS**

Dated June 4, 1976.

Mr. Roger C. Banghart  
Placer Annex Inc.  
P.O. Box 759  
Ely, Nevada 89301


Note 1: Two copies of this certificate and two copies of the claim map must be filed, and the filing fee must be paid, within  
 30 days after the date of posting Notice of Location.

Note 2: Every person who willfully and knowingly makes a false material statement on the location certificate  
 required by this chapter shall be guilty of a felony, and upon conviction thereof shall be imprisoned in the State Prison  
 for a term not more than 3 years, or fined not more than \$5000, or both, pursuant to NRS 517.040, Subsection 2.

Note 3: A false statement on the location certificate is a misdemeanor.

Eureka

BOOK 55 PAGE 112



File No. 61449

Filed for record at request of

Roger Banghart

June 4, 1976

# CERTIFICATE OF LOCATION

LODE-QUARTZ

at 00 minutes past 9 o'clock

A.m. and recorded in Book 55 of Official

Records page 113 Eureka

County, Nevada

Willis A. DePaoli

Fee \$3.00 County Recorder

THIS IS TO CERTIFY that the N6E 61 lode mining claim was located by:

ROGER C. BANGHART  
(print name of locator)

Box 769, ELY, NEVADA 89301  
(print post office address)

on the 28<sup>th</sup> day of APRIL, 1976, situated in the CORTEZ Mining District, EVAREKA County, State of NEVADA, in Section 34, Township 27 N, Range 48 E.

We (or I) claim 1500 linear feet along the course of the mineral-bearing ledge, lode or vein, extending 20 feet from the location monument in a EASTERLY direction, and 1480 feet in a WESTERLY direction, together with 300 feet on each side of the center of the ledge for the entire length of the claim.

The northwest corner is marked by a 4 in. PIPE 4 feet high, inscribed "NW Corner of the N6E 61 Claim;" the southwest corner is marked by a 4 in. PIPE 4 feet high, inscribed "SW Corner of the N6E 61 Claim;" the southeast corner is marked by a 4x4 Post 4 feet high, inscribed "SE Corner of the N6E 61 Claim;" the northeast corner is marked by a 4x4 Post 4 feet high, inscribed "NE Corner of the N6E 61 Claim." There is also a 4x4 Post at the center of each side line.

The monumentation and marking of the corners was completed by the 15<sup>th</sup> day of MAY, 1976.  
(must be within 90 days of posting notice of location)

The location work consisted of making a claim map as provided in NRS 517.040. Two copies of this claim map have been filed with the EVAREKA County Recorder, and the \$15.00 lode claim filing fee has been paid to the County Recorder.

LOCATORS

Dated June 4, 1976.

Roger C. Banghart  
Roger C. Banghart  
Placer, Armet, Inc.  
P.O. Box 769  
Ely, Nevada 89301

Note 1: Two copies of this certificate and two copies of the claim map must be filed, and the filing fee must be paid, within 90 days after the date of posting Notice of Location.

Note 2: Every person who willfully and knowingly makes a false material statement on the location certificate or on any map required by this chapter shall be guilty of a felony, and upon conviction thereof shall be imprisoned in the state prison for a term of not less than 3 years nor more than 10 years. NRS 517.040, subsection 2.

Note 3: The claim map of this claim is filed in the Eureka County Recorder's Office as Document # 61506

CERTIFIED NEVADA NEEDLEWORK

BOOK 55 PAGE 113

File No. **61450**

Filed for record at request of

**Roger Banghart**  
June 4, 1976

# CERTIFICATE OF LOCATION

**LODE-QUARTZ**

at 00 minutes past 9 o'clock  
A.m. and recorded in Book 55 of Official  
Records page 114, **Eureka**  
County, **Nevada**  
**Willis A. DePaoli**  
Fee \$3.00 County Recorder

THIS IS TO CERTIFY that the NEE 62 lode mining claim  
was located by:

ROGER C. BANGHART  
(print name of locator)

Box 769, ELY, NEVADA 89301  
(print post office address)

on the 28<sup>TH</sup> day of APRIL, 1976, situated in the  
CORTEL Mining District, EVAREKA County, State of  
NEVADA, in Section 34, Township 27 N, Range 4E5

We (or I) claim 1500 linear feet along the course of the mineral-bearing ledge, lode or  
vein, extending 20 feet from the location monument in a WESTERLY direction,  
and 1480 feet in a EASTERLY direction, together with 300 feet on  
each side of the center of the ledge for the entire length of the claim.

The northwest corner is marked by a 4x4 Post 4 feet high, inscribed "NW Corner  
of the NEE 62 Claim;" the southwest corner is marked by a 4x4 Post 4 feet  
high, inscribed "SW Corner of the NEE 62 Claim;" the southeast corner is marked by  
a 4x4 Post 4 feet high, inscribed "SE Corner of the NEE 62 Claim;" the  
northeast corner is marked by a 4x4 Post 4 feet high, inscribed "NE Corner of the  
NEE 62 Claim." There is also a 4x4 Post at the center of each side line.

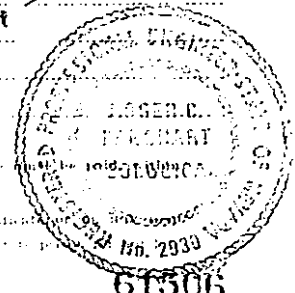
The monumentation and marking of the corners was completed by the 15<sup>TH</sup> day of MAY, 1976.  
(must be within 30 days of posting notice of location)

The location work consisted of making a claim map as provided in NRS 517.040. Two copies of this  
claim map have been filed with the EVAREKA County Recorder, and the \$15.00 lode claim  
filing fee has been paid to the County Recorder.

## LOCATORS

Dated June 4, 1976.

Roger C. Banghart  
Mr. Roger C. Banghart  
Placer Annex Inc.  
P.O. Box 769  
Ely, Nevada 89301



Note 1: Two copies of this certificate and two copies of the claim map must be filed, and the \$5 filing fee must be paid to the County Recorder within 30 days after the date of posting Notice of Location.

Note 2: "Every person who willfully and knowingly makes a false material statement on the location monumentation required by this chapter shall be guilty of a felony, and upon conviction thereof shall be punished by imprisonment for not more than 3 years nor more than 10 years." NRS 517.040, Section 2

Note 3: The claim map of this claim is on file with the County Recorder, **Eureka**

CERTIFICATE OF LOCATION

BOOK 55 PAGE 114

**CERTIFICATE OF LOCATION****LODE-QUARTZ**

Roger Banghart  
June 4, 1976  
 at .....00..... minutes past .....9..... o'clock  
 A.m. and recorded in Book 55 of Official  
 Records page 115 Eureka  
 County, Nevada  
Willis A. DePaoli  
 Fee \$3.00 County Recorder

THIS IS TO CERTIFY that the N.E. 63 lode mining claim  
 was located by:

ROGER C. BANGHART  
 (print name of locator)

Box 769, ELY, NEVADA 89301  
 (print post office address)

on the 28<sup>TH</sup> day of APRIL, 1976, situated in the  
CORTER Mining District, EUREKA County, State of  
NEVADA, in Section 34, Township 27 N, Range 48 E.

We (or I) claim 1500 linear feet along the course of the mineral-bearing ledge, lode or  
 vein, extending 20 feet from the location monument in a EAST-N-EAST direction,  
 and 1480 feet in a SOUTHERLY direction, together with 300 feet on  
 each side of the center of the ledge for the entire length of the claim.

The northwest corner is marked by a 4x4 Post 4 feet high, inscribed "NW Corner  
 of the N.E. 63 Claim;" the southwest corner is marked by a 4x4 Post 4 feet  
 high, inscribed "SW Corner of the N.E. 63 Claim;" the southeast corner is marked by  
 a 4x4 Post feet high, inscribed "SE Corner of the N.E. 63 Claim;" the  
 northeast corner is marked by a 4x4 Post 4 feet high, inscribed "NE Corner of the  
N.E. 63 Claim." There is also a 4x4 Post at the center of each side line.

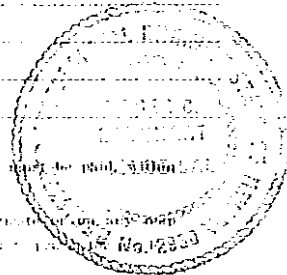
The monumentation and marking of the corners was completed by the 15<sup>TH</sup> day of MAY, 1976.  
 (must be within 90 days of posting notice of location)

The location work consisted of making a claim map as provided in NRS 517.040. Two copies of this  
 claim map have been filed with the EUREKA County Recorder, and the \$15.00 lode claim  
 filing fee has been paid to the County Recorder.

**LOCATORS**

Dated June 11, 1976.

Roger Banghart  
 Mr. Roger O. Banghart  
 Placer Annex Inc.  
 P.O. Box 769  
 Ely, Nevada 89301



Note 1: Two copies of this certificate and two copies of the claim map must be filed, and the \$15 filing fee must be paid, within  
 90 days after the date of posting Notice of Location.

Note 2: "Every person who willfully and knowingly makes a false material statement on the foregoing certificate  
 required by this chapter shall be guilty of a felony, and upon conviction thereof shall be imprisoned not more than  
 three years, nor more than \$10,000." NRS 517.040, Subsection 1

Filed for record at request of Eureka County Recorder

File No. **61452**

Filed for record at request of.....

**CERTIFICATE OF LOCATION****LODE-QUARTZ**

Roger Banghart  
June 4, 1976  
 at .....00... minutes past .....9..... o'clock  
 A.m. and recorded in Book.....55... of Official  
 Records page.....116..... Eureka  
 County, .....Nevada.....  
 Willis A. DePaoli  
 Fee \$3.00  
 County Recorder

THIS IS TO CERTIFY that the NUE 64 lode mining claim  
 was located by:

ROGER C. BANGHART  
 (print name of locator)

Box 769, ELY, NEVADA 89301  
 (print post office address)

on the 29<sup>TH</sup> day of APRIL, 1976, situated in the  
CORTEZ Mining District, EVREKA County, State of  
NEVADA, in Section 34, Township 27 N, Range 48 E

We (or I) claim 1500 linear feet along the course of the mineral-bearing ledge, lode or  
 vein, extending 20 feet from the location monument in a WESTERLY direction,  
 and 1480 feet in a EASTERLY direction, together with 300 feet on  
 each side of the center of the ledge for the entire length of the claim.

The northwest corner is marked by a 4x4 Post 4 feet high, inscribed "NW Corner  
 of the NUE 64 Claim;" the southwest corner is marked by a 4x4 Post 4 feet  
 high, inscribed "SW Corner of the NUE 64 Claim;" the southeast corner is marked by  
 a 4x4 Post 4 feet high, inscribed "SE Corner of the NUE 64 Claim;" the  
 northeast corner is marked by a 4x4 Post 4 feet high, inscribed "NE Corner of the  
NUE 64 Claim." There is also a 4x4 Post at the center of each side line.

The monumentation and marking of the corners was completed by the 15<sup>TH</sup> day of MAY, 1976  
 (must be within 30 days of posting notice of location)

The location work consisted of making a claim map as provided in NRS 517.040. Two copies of this  
 claim map have been filed with the EVREKA County Recorder, and the \$15.00 lode claim  
 filing fee has been paid to the County Recorder.

**LOCATORS**

Dated June 4, 1976

Mr. Roger C. Banghart  
Placer Amex. Inc.  
P.O. Box 769  
Ely, Nevada 89301

Note 1: Two copies of this certificate and two copies of the claim map must be filed, and the \$15 filing fee must be paid, within  
 30 days after the date of posting Notice of Location.

Note 2: "Every person who willfully and knowingly makes a false material statement on the location certificate  
 required by this chapter shall be guilty of a felony, and upon conviction thereof shall be imprisoned in the state prison  
 for 3 years not more than 10 years." NRS 517.040, Subsection 2

Note 3: The claim map of this claim is filed in the Eureka County Recorder's office at Eureka.

OFFICIAL NEVADA NEWSPAPER

BOOK 55 PAGE 116

**61506**

**CERTIFICATE OF LOCATION****LODE-QUARTZ**

**Roger Banghart**  
**June 4, 1976**  
 at 00 minutes past 9 o'clock  
 Am. and recorded in Book 55 of Official  
 Records page 117, **Eureka**  
 County, **Nevada**  
**Willis A. DePaoli**  
 Fee \$3.00 County Recorder

THIS IS TO CERTIFY that the NES 65 lode mining claim  
 was located by:

ROGER C. BANGHART  
 (print name of locator)

Box 769, ELY, NEVADA 89301  
 (print post office address)

on the 29<sup>th</sup> day of APRIL, 1976, situated in the  
CORTEZ Mining District, EUREKA County, State of  
NEVADA, in Section 34, Township 27 N, Range 48 E

We (or I) claim 1500 linear feet along the course of the mineral-bearing ledge, lode or  
 vein, extending 20 feet from the location monument in a WESTERLY direction,  
 and 1480 feet in a EASTERLY direction, together with 300 feet on  
 each side of the center of the ledge for the entire length of the claim.

The northwest corner is marked by a 4 x 4 Post 4 feet high, inscribed "NW Corner  
 of the NES 65 Claim;" the southwest corner is marked by a 4 x 4 Post 4 feet  
 high, inscribed "SW Corner of the NES 65 Claim;" the southeast corner is marked by  
 a 4 x 4 Post 4 feet high, inscribed "SE Corner of the NES 65 Claim;" the  
 northeast corner is marked by a 4 x 4 Post 4 feet high, inscribed "NE Corner of the  
NES 65 Claim." There is also a 4 x 4 Post at the center of each side line.

The monumentation and marking of the corners was completed by the 15<sup>th</sup> day of MAY, 1976  
 (must be within 30 days of posting notice of location)

The location work consisted of making a claim map as provided in NRS 517.040. Two copies of this  
 claim map have been filed with the EUREKA County Recorder, and the \$15.00 lode claim  
 filing fee has been paid to the County Recorder.

**LOCATORS**

Dated June 4, 1976

Roger C. Banghart  
 Mr. Roger C. Banghart  
 Placer Amex Inc.  
 P.O. Box 769  
 Ely Nevada 89301

Note 1: Two copies of this certificate and two copies of the claim map must be filed, and the \$5 filing fee must be paid, within  
 30 days after the date of posting Notice of Location.

Note 2: "Every person who willfully and knowingly makes a false material statement or fails to disclose material facts  
 required by this chapter shall be guilty of a felony, and upon conviction thereof shall be imprisoned in the State Prison for  
 not less than 3 years nor more than 10 years." NRS 205.030, subsection 2

Note 3: The claim map of the claim is on file with the **Eureka**

CENTRAL NEVADA REC.

**61506**

BOOK 55 PAGE 117

File No. **61454**

Filed for record at request of

**Roger Banghart****June 4, 1976****CERTIFICATE OF LOCATION****LODE-QUARTZ**at **00** minutes past **9** o'clockA.m. and recorded in Book **55** of OfficialRecords page **118**, **Eureka**County, **Nevada****Willis A. DePauli**

Fee \$3.00 County Recorder

THIS IS TO CERTIFY that the **NRE 66** lode mining claim  
was located by:

**ROGER C. BANGHART**  
(print name of locator)

**Box 769, E21, NEVADA 89301**  
(print post office address)

on the **29<sup>th</sup>** day of **APRIL**, 19**76**, situated in the  
**COATZEL** Mining District, **EUREKA** County, State of  
**NEVADA**, in Section **34**, Township **27 N**, Range **45 E**.

We (or I) claim **1500** linear feet along the course of the mineral-bearing ledge, lode or  
vein, extending **20** feet from the location monument in a **EASTWARD** direction,  
and **1480** feet in a **WESTWARD** direction, together with **300** feet on  
each side of the center of the ledge for the entire length of the claim.

The northwest corner is marked by a **4x4 Post 4** feet high, inscribed "NW Corner  
of the **NRE 66** Claim;" the southwest corner is marked by a **4x4 Post 4** feet  
high, inscribed "SW Corner of the **NRE 66** Claim;" the southeast corner is marked by  
a **4x4 Post 4** feet high, inscribed "SE Corner of the **NRE 66** Claim;" the  
northeast corner is marked by a **4x4 Post 4** feet high, inscribed "NE Corner of the  
**NRE 66** Claim." There is also a **4x4 Post** at the center of each side line.

The monumentation and marking of the corners was completed by the **15<sup>th</sup>** day of **MAY**, 19**76**.  
(must be within 30 days of posting notice of location)

The location work consisted of making a claim map as provided in NRS 517.040. Two copies of this  
claim map have been filed with the **EUREKA** County Recorder, and the \$15.00 lode claim  
filing fee has been paid to the County Recorder.

**LOCATORS**Dated **June 4**, 19**76**.

**Roger Banghart**  
Mr. Roger C. Banghart  
Placer Annex Inc.  
P.O. Box 769  
Eureka, NV 89301

Note 1: Two copies of this certificate and two copies of the claim map must be filed, and the \$15 filing fee must be paid, within  
30 days after the date of posting Notice of Location.

Note 2: "Every person who willfully and knowingly makes a false material statement on the location certificate or  
required by this chapter shall be guilty of a felony, and upon conviction, thereof shall be fined not more than \$10,000 or  
three years or more than 15 years." NRS 517.10, State of Nevada.

Note 3: The location map of this claim is on file in the

**Eureka****61506**BOOK **55** PAGE **118**

File No. 61455

Filed for record at request of

Roger Banghart  
June 4, 1976**CERTIFICATE OF LOCATION****LODE-QUARTZ**at 00 minutes past 9 o'clock  
A.m. and recorded in Book 55 of Official  
Records page 119, Eureka  
County, Nevada  
Willis-Av-DePaoli  
Fee \$3.00 County RecorderTHIS IS TO CERTIFY that the NVE 67 lode mining claim  
was located by:ROBERT C. BANGHART  
(print name of locator)Box 769, ELY, NEVADA  
(print post office address)on the 29<sup>TH</sup> day of APRIL, 1976, situated in the  
CORAZOL Mining District, EUREKA County, State of  
NEVADA, in Section 34, Township 27 N, Range 4 EWe (or I) claim 1500 linear feet along the course of the mineral-bearing ledge, lode or  
vein, extending 20 feet from the location monument in a WESTERLY direction,  
and 1480 feet in a EASTERLY direction, together with 300 feet on  
each side of the center of the ledge for the entire length of the claim.The northwest corner is marked by a 4x4 Post 4 feet high, inscribed "NW Corner  
of the NVE 67 Claim;" the southwest corner is marked by a 4x4 Post 4 feet  
high, inscribed "SW Corner of the NVE 67 Claim;" the southeast corner is marked by  
a 4x4 Post 4 feet high, inscribed "SE Corner of the NVE 67 Claim;" the  
northeast corner is marked by a 4x4 Post 4 feet high, inscribed "NE Corner of the  
NVE 67 Claim." There is also a 4x4 Post at the center of each side line.The monumentation and marking of the corners was completed by the 15<sup>TH</sup> day of MAY, 1976  
(must be within 30 days of posting notice of location)The location work consisted of making a claim map as provided in NRS 517.040. Two copies of this  
claim map have been filed with the EUREKA County Recorder, and the \$15.00 lode claim  
filing fee has been paid to the County Recorder.**LOCATORS**Dated June 4, 1976Roger Banghart  
Mr. Roger C. Banghart  
Placer Annex Inc.  
P.O. Box 769  
Ely, Nevada 89301Note 1: Two copies of this certificate and two copies of the claim map must be filed, and the filing fee must be paid, within  
30 days after the date of posting Notice of Location.Note 2: "Every person who willfully and knowingly makes a false material statement on the location certificate or on the claim map  
required by this chapter shall be guilty of a felony, and upon conviction thereof shall be imprisoned in the state prison for  
not less than 3 years nor more than 10 years." NRS 217.030, Revised on 7Note 3: The claim map of this claim is on file in the  
Eureka County Recorder's office as Document #

CENTRAL NEVADA NEWS PRESS

61506

55

BOOK PAGE 119

**Roger Banghart**  
**June 4, 1976****CERTIFICATE OF LOCATION****LODE-QUARTZ**at 00 minutes past 9 o'clock  
A.m. and recorded in Book 55 of Official  
Records page 120, **Eureka**  
County, **Nevada**  
**Willis A. DePaoli**  
Fee \$3.00 County RecorderTHIS IS TO CERTIFY that the N.E.E. 68 lode mining claim  
was located by:ROGER C. BANGHART  
(print name of locator)Box 769, 629, NUNATA 89301  
(print post office address)on the 29<sup>TH</sup> day of APRIL, 1976, situated in the  
CORRAL Mining District, EUREKA County, State of  
NEVADA, in Section 34, Township 27 N, Range 48 EWe (or I) claim 15.00 linear feet along the course of the mineral-bearing ledge, lode or  
vein, extending 20 feet from the location monument in a EASTERNLY direction,  
and 1450 feet in a WESTERNLY direction, together with 300 feet on  
each side of the center of the ledge for the entire length of the claim.The northwest corner is marked by a 4x4 Post 4 feet high, inscribed "NW Corner  
of the N.E.E. 68 Claim," the southwest corner is marked by a 4x4 Post 4 feet  
high, inscribed "SW Corner of the N.E.E. 68 Claim," the southeast corner is marked by  
a 4x4 Post 4 feet high, inscribed "SE Corner of the N.E.E. 68 Claim," the  
northeast corner is marked by a 4x4 Post 4 feet high, inscribed "NE Corner of the  
N.E.E. 68 Claim." There is also a 4x4 Post at the center of each side line.The monumentation and marking of the corners was completed by the 15<sup>TH</sup> day of MAY, 1976  
(must be within 30 days of posting notice of location)The location work consisted of making a claim map as provided in NRS 517.040. Two copies of this  
claim map have been filed with the EUREKA County Recorder, and the \$15.00 lode claim  
filing fee has been paid to the County Recorder.**LOCATORS**Dated June 4, 1976Mr. Roger C. Banghart  
Placer Annex, Inc.  
P.O. Box 769  
Ely, Nevada 89301Note 1: Two copies of this certificate and two copies of the claim map must be filed, and the filing fee must be paid, within  
50 days after the date of posting Notice of Location.Note 2: "Every person who willfully and knowingly makes a false material statement in the location certificate or  
required by this chapter shall be guilty of a felony, and upon conviction thereof shall be imprisoned not more than 3 years, nor more than 10 years."Note 3: The claim map of this claim is on file with the **Eureka**  
CENTRAL NEVADA DISTRICT**61506**BOOK 55 PAGE 120

File No. **61457**

Filed for record at request of.....

**Roger Banghart**  
**June 4, 1976**

# CERTIFICATE OF LOCATION

**LODE-QUARTZ**

at **00** minutes past **9** o'clock  
A.m. and recorded in Book **55** of Official  
Records page **121** **Eureka**  
County, **Nevada**  
**Willis A. DePaoli**  
Fee \$3.00 County Recorder

THIS IS TO CERTIFY that the **NCE 69** lode mining claim  
was located by:

**ROGER C. BANGHART**  
(print name of locator)

**Box 769, Ely, Nevada 89301**  
(print post office address)

on the **29<sup>th</sup>** day of **April**, 1976, situated in the  
**Cortez** Mining District, **EVANS** County, State of  
**NEVADA**, in Section **34**, Township **27 N**, Range **4 E**  
We (or I) claim **1500** linear feet along the course of the mineral-bearing ledge, lode or  
vein, extending **20** feet from the location monument in a **WESTERLY** direction,  
and **1500** feet in a **EASTERLY** direction, together with **300** feet on  
each side of the center of the ledge for the entire length of the claim.

The northwest corner is marked by a **4 x 4 Post 4** feet high, inscribed "NW Corner  
of the **NCE 69** Claim;" the southwest corner is marked by a **4 x 4 Post 4** feet  
high, inscribed "SW Corner of the **NCE 69** Claim;" the southeast corner is marked by  
a **4 x 4 Post 4** feet high, inscribed "SE Corner of the **NCE 69** Claim;" the  
northeast corner is marked by a **4 x 4 Post 4** feet high, inscribed "NE Corner of the  
**NCE 69** Claim." There is also a **4 x 4 Post 4** at the center of each side line.

The monumentation and marking of the corners was completed by the **15<sup>th</sup>** day of **May**, 1976.  
(must be within 90 days of posting notice of location)

The location work consisted of making a claim map as provided in NRS 517.040. Two copies of this  
claim map have been filed with the **EVANS** County Recorder, and the \$15.00 lode claim  
filing fee has been paid to the County Recorder.

## LOCATORS

Dated **June 4**, 1976

**Mr. Roger C. Banghart**  
**Placer Annex**  
**P.O. Box 769**  
**Ely, Nevada 89301**

Note 1: Two copies of this certificate and two copies of the claim map must be filed, and the filing fee must be paid, within  
90 days after the date of posting Notice of Location.

Note 2: "Every person who willfully and knowingly makes a false, material statement on the location certificate  
required by this chapter shall be guilty of a felony, and upon conviction thereof shall be imprisoned for not more than  
three years nor more than five years, NRS 517.040, subsection 2

Eureka

**61506**

BOOK **55** PAGE **121**

**CERTIFICATE OF LOCATION****LODE-QUARTZ**

Roger Banghart  
June 4, 1976  
 at 00 minutes past 9 o'clock  
 A.m. and recorded in Book 55 of Official  
 Records page 122, Eureka  
 County, Nevada  
Willis A. DePaoli  
 Fee \$3.00 County Recorder

THIS IS TO CERTIFY that the NLE 70 lode mining claim  
 was located by:

ROGER C. BANGHART  
 (print name of locator)

Box 769, ELY, NEVADA 89301  
 (print post office address)

on the 29<sup>th</sup> day of APRIL, 1976, situated in the  
CORTER Mining District, ELY County, State of  
NEVADA, in Section 34, Township 27 N, Range 48 E

We for 1) claim 1500 linear feet along the course of the mineral-bearing ledge, lode or  
 vein, extending 20 feet from the location monument in a EASTERLY direction,  
 and 1450 feet in a WESTERLY direction, together with 300 feet on  
 each side of the center of the ledge for the entire length of the claim.

The northwest corner is marked by a 4x4 Post 4 feet high, inscribed "NW Corner  
 of the NLE 70 Claim;" the southwest corner is marked by a 4x4 Post 4 feet  
 high, inscribed "SW Corner of the NLE 70 Claim;" the southeast corner is marked by  
 a 4x4 Post 4 feet high, inscribed "SE Corner of the NLE 70 Claim;" the  
 northeast corner is marked by a 4x4 Post 4 feet high, inscribed "NE Corner of the  
NLE 70 Claim." There is also a 4x4 Post at the center of each side line.


The monumentation and marking of the corners was completed by the 29<sup>th</sup> day of APRIL, 1976.  
 (must be within 30 days of posting notice of location)

The location work consisted of making a claim map as provided in NRS 517.040. Two copies of this  
 claim map have been filed with the ELY County Recorder, and the \$15.00 lode claim  
 filing fee has been paid to the County Recorder.

**LOCATORS**

Dated June 4, 1976

Roger Banghart  
 Mr. Roger D. Banghart  
 Placer-Amex Inc.  
 P.O. Box 769  
 Ely, Nevada 89301



Note 1: Two copies of this certificate and two copies of the claim map must be filed, and the \$15 filing fee must be paid, within  
 30 days after the date of posting Notice of Location.

Note 2: "Every person who willfully and knowingly makes a false material statement on the location certificate  
 required by this chapter shall be guilty of a felony, and upon conviction thereof shall be imprisoned in the state prison  
 for more than 2 years or more than 10 years."

Note 3: The claim respect of this claim is situated in Eureka

CERTIFICATE OF LOCATION

**61506**

BOOK 55 PAGE 122

File No. **61459**

Filed for record at request of

**Roger Banghart****June 4, 1976****CERTIFICATE OF LOCATION****LODE-QUARTZ**

at .....00..... minutes past .....9..... o'clock  
 A.m. and recorded in Book .....55..... of Official  
 Records page .....123..... Eureka  
 County, .....Nevada.....  
 Willis A. DePaoli  
 Fee \$3.00 County Recorder

THIS IS TO CERTIFY that the NEE 71 lode mining claim  
 was located by:

ROGER C. BANGHART  
 (print name of locator)

Box 769, Ely, Nevada 89301  
 (print post office address)

on the 29<sup>TH</sup> day of APRIL, 1976, situated in the  
CORTEZ Mining District, EUREKA County, State of  
NEVADA, in Section 34, Township 27 N, Range 48 E.  
 We (or I) claim 1500 linear feet along the course of the mineral-bearing ledge, lode or  
 vein, extending 20 feet from the location monument in a WESTWARD direction,  
 and 1480 feet in a EASTWARD direction, together with 300 feet on  
 each side of the center of the ledge for the entire length of the claim.

The northwest corner is marked by a 4x4 Post 4 feet high, inscribed "NW Corner  
 of the NEE 71 Claim;" the southwest corner is marked by a 4x4 Post 4 feet  
 high, inscribed "SW Corner of the NEE 71 Claim;" the southeast corner is marked by  
 a 4x4 Post 4 feet high, inscribed "SE Corner of the NEE 71 Claim;" the  
 northeast corner is marked by a 4x4 Post 4 feet high, inscribed "NE Corner of the  
NEE 71 Claim." There is also a 4x4 Post at the center of each side line.

The monumentation and marking of the corners was completed by the 15<sup>TH</sup> day of MAY, 1976.  
 (must be within 90 days of posting notice of location)

The location work consisted of making a claim map as provided in NRS 517.040. Two copies of this  
 claim map have been filed with the EUREKA County Recorder, and the \$15.00 lode claim  
 filing fee has been paid to the County Recorder.

**LOCATORS**Dated June 7, 1976

Mr. Roger C. Banghart  
Placer Annex Inc.  
P.O. Box 769  
Ely, Nevada 89301

Note 1: Two copies of this certificate and two copies of the claim map must be filed, and the \$15 filing fee must be paid, within  
 90 days after the date of posting Notice of Location.

Note 2: "Every person who willfully and knowingly makes a false material statement on the location certificate  
 required by this chapter shall be guilty of a felony, and upon conviction thereof shall be punished by imprisonment for not less  
 than 3 years nor more than 10 years." NRS 517.040, Subsection 2

Note 3: The claim map of this claim is on file with the County Recorder, Eureka

CENTRAL NEVADA R.A.

**61506**BOOK 55 PAGE 123

File No. **61460**

Filed for record at request of.....

**Roger Banghart****June 4, 1976****CERTIFICATE OF LOCATION****LODE-QUARTZ**

at ..... 00 ..... minutes past ..... 9 ..... o'clock  
 A.m. and recorded in Book ..... 55 ..... of Official  
 Records page ..... 124 ..... Eureka  
 County, Nevada  
 Willis A. DePaoli  
 Fee \$3.00 County Recorder

THIS IS TO CERTIFY that the N.E.E. 72 lode mining claim  
 was located by:

ROGER C. BANGHART  
 (print name of locator)

Box 769, ELY, NEVADA 89301  
 (print post office address)

on the 29<sup>th</sup> day of APRIL, 1976, situated in the  
CORTEZ Mining District, EUREKA County, State of  
NEVADA, in Section 34, Township 27 N, Range 48 E.  
 We (or I) claim 1500 linear feet along the course of the mineral-bearing ledge, lode or  
 vein, extending 20 feet from the location monument in a EASTWARD direction,  
 and 1480 feet in a WESTWARD direction, together with 300 feet on  
 each side of the center of the ledge for the entire length of the claim.

The northwest corner is marked by a 4x4 Post 4 feet high, inscribed "NW Corner  
 of the N.E.E. 72 Claim;" the southwest corner is marked by a 4x4 Post 4 feet  
 high, inscribed "SW Corner of the N.E.E. 72 Claim;" the southeast corner is marked by  
 a 4x4 Post 4 feet high, inscribed "SE Corner of the N.E.E. 72 Claim;" the  
 northeast corner is marked by a 4x4 Post 4 feet high, inscribed "NE Corner of the  
N.E.E. 72 Claim." There is also a 4x4 Post at the center of each side line.

The monumentation and marking of the corners was completed by the 15<sup>th</sup> day of MAY, 1976  
 (must be within 20 days of posting notice of location)

The location work consisted of making a claim map as provided in NRS 517.040. Two copies of this  
 claim map have been filed with the EUREKA County Recorder, and the \$15.00 lode claim  
 filing fee has been paid to the County Recorder.

**LOCATORS**Dated June 4, 1976.

Roger Banghart  
 Mr. Roger C. Banghart  
 Placer Annex - Inc.  
 P.O. Box 769  
 Ely, Nevada 89301

Note 1: Two copies of this certificate and two copies of the claim map must be filed, and the \$15 filing fee must be paid, within  
 50 days after the date of posting Notice of Location.

Note 2: Every person who willfully and knowingly makes a false material statement on the location certificate  
 required by this chapter shall be guilty of a felony, and upon conviction thereof shall be imprisoned for a term of not more than  
 three years and not more than 10 years' NRS 202.040, Prosecution

Recorded and indexed at the County Recorder's Office, Eureka

**61506**

BOOK

**5**

PAGE

**124**

File No. **61461**

Filed for record at request of.....

**Roger Banghart**  
June 4, 1976

# CERTIFICATE OF LOCATION

**LODE-QUARTZ**

at 00 minutes past 9 o'clock  
A.m. and recorded in Book 55 of Official  
Records page 125 Eureka  
County, Nevada  
Willis A. DePaoli  
Fee \$3.00 County Recorder

THIS IS TO CERTIFY that the N.E. 73 lode mining claim  
was located by:

ROGER C. BANGHART  
(print name of locator)

Box 769, Ely, Nevada 89301  
(print post office address)

on the 30 day of APRIL, 1976, situated in the  
CORTAZAR Mining District, ESMERALDA County, State of  
NEVADA, in Section 35, Township 27 N, Range 48 E

We (or I) claim 1500 linear feet along the course of the mineral-bearing ledge, lode or  
vein, extending 20 feet from the location monument in a WESTERLY direction,  
and 1480 feet in a EASTERLY direction, together with 306 feet on  
each side of the center of the ledge for the entire length of the claim.

The northwest corner is marked by a 4x4 Post 4 feet high, inscribed "NW Corner  
of the N.E. 73 Claim;" the southwest corner is marked by a 4x4 Post 4 feet  
high, inscribed "SW Corner of the N.E. 73 Claim;" the southeast corner is marked by  
a 4x4 Post 4 feet high, inscribed "SE Corner of the N.E. 73 Claim;" the  
northeast corner is marked by a 4x4 Post 4 feet high, inscribed "NE Corner of the  
N.E. 73 Claim." There is also a 4x4 Post at the center of each side line.

The monumentation and marking of the corners was completed by the 17<sup>th</sup> day of MAY, 1976  
(must be within 30 days of posting notice of location)

The location work consisted of making a claim map as provided in NRS 517.040. Two copies of this  
claim map have been filed with the EUREKA County Recorder, and the \$15.00 lode claim  
filing fee has been paid to the County Recorder.

**LOCATORS**

Dated June 4, 1976.


Roger Banghart  
Mr. Roger D. Banghart  
Placer Annex Inc.  
P.O. Box 769  
Ely, Nevada 89301

Note 1: Two copies of this certificate and two copies of the claim map must be filed, and the \$15 filing fee must be paid, within  
30 days after the date of posting Notice of Location.

Note 2: "Every person who willfully and knowingly makes a false material statement on the location certificate or  
required by this chapter shall be guilty of a felony, and upon conviction thereof shall be imprisoned in the state prison  
for a term of not less than 1 year nor more than 3 years." NRS 517.040, Subsection 2

Note 3: The claim map of this claim is filed in the Eureka

CENTRAL NEVADA DEPARTMENT



61506

BOOK 55 PAGE 125

Roger Banghart  
June 4, 1976

## CERTIFICATE OF LOCATION

## LODE-QUARTZ

at 00 minutes past 9 o'clock  
A.M. and recorded in Book 55 of Official  
Records page 126, Eureka  
County, Nevada  
Willis A. DePaoli  
Fee \$3.00 County Recorder

THIS IS TO CERTIFY that the NEE 74 lode mining claim  
was located by:

ROGER C. BANGHART  
(print name of locator)

Box 769, E-1, NEVADA 89301  
(print post office address)

on the 30<sup>th</sup> day of APRIL, 1976, situated in the  
CORTEZ Mining District, EUREKA County, State of  
NEVADA, in Section 35, Township 27 N, Range 48 E

We (or I) claim 1500 linear feet along the course of the mineral-bearing ledge, lode or  
vein, extending 20 feet from the location monument in a EASTERNLY direction,  
and 1480 feet in a WESTERNLY direction, together with 300 feet on  
each side of the center of the ledge for the entire length of the claim.

The northwest corner is marked by a 4 X 4 Post 4 feet high, inscribed "NW Corner  
of the NEE 74 Claim;" the southwest corner is marked by a 4 X 4 Post 4 feet  
high, inscribed "SW Corner of the NEE 74 Claim;" the southeast corner is marked by  
a 4 X 4 Post 4 feet high, inscribed "SE Corner of the NEE 74 Claim;" the  
northeast corner is marked by a 4 X 4 Post 4 feet high, inscribed "NE Corner of the  
NEE 74 Claim." There is also a 4 X 4 Post at the center of each side line.

The monumentation and marking of the corners was completed by the 17<sup>th</sup> day of MAY, 1976.  
(must be within 90 days of posting notice of location)

The location work consisted of making a claim map as provided in NRS 517.040. Two copies of this  
claim map have been filed with the EUREKA County Recorder, and the \$15.00 lode claim  
filing fee has been paid to the County Recorder.

## LOCATORS

Dated June 4, 1976

Mr. Roger C. Banghart  
Placer-Aradox, Inc.  
P.O. Box 769  
Ely, Nevada 89301

Note 1: Two copies of this certificate and two copies of the claim map must be filed, and the \$15 filing fee must be paid, within  
90 days after the date of posting Notice of Location.

Note 2: "Every person who willfully and knowingly makes a false material statement on the Certificate of Location  
required by this chapter shall be guilty of a felony, and upon conviction thereof, shall be punished by imprisonment  
for more than 3 years and not more than 10 years." NRS 517.040, Subsection 2

Note 3: The claim map of this claim is on file with the Eureka

CENTRAL NEVADA COUNTY

61506

BOOK 55 PAGE 126

File No. **61463**

Filed for record at request of.....

**Roger Banghart****June 4, 1976****CERTIFICATE OF LOCATION****LOBE-QUARTZ**at **00** minutes past **9** o'clockA.m. and recorded in Book **55** of OfficialRecords page **127** **Eureka**County, **Nevada****Willis A. DePaoli**Fee **\$3.00** County Recorder

THIS IS TO CERTIFY that the **NEE 75** lode mining claim  
was located by:

**ROGER C. BANGHART**  
(print name of locator)

**Box 769, Ely, Nevada 89301**  
(print post office address)

on the **30** day of **APRIL**, 19**76**, situated in the  
**COALVELL** Mining District, **EVAREKA** County, State of  
**NEVADA**, in Section **26**, Township **27 N**, Range **4 E**.  
We (or I) claim **1500** linear feet along the course of the mineral-bearing ledge, lode or  
vein, extending **20** feet from the location monument in a **WESTERLY** direction,  
and **1480** feet in a **EASTERLY** direction, together with **300** feet on  
each side of the center of the ledge for the entire length of the claim.

The northwest corner is marked by a **4x4 Post 4** feet high, inscribed "NW Corner  
of the **NEE 75** Claim;" the southwest corner is marked by a **4x4 Post 4** feet  
high, inscribed "SW Corner of the **NEE 75** Claim;" the southeast corner is marked by  
a **4x4 Post 4** feet high, inscribed "SE Corner of the **NEE 75** Claim;" the  
northeast corner is marked by a **4x4 Post 4** feet high, inscribed "NE Corner of the  
**NEE 75** Claim." There is also a **4x4 Post** at the center of each side line.

The monumentation and marking of the corners was completed by the **17<sup>th</sup>** day of **MAY**, 19**76**.  
(must be within 20 days of posting notice of location)

The location work consisted of making a claim map as provided in NRS 517.040. Two copies of this  
claim map have been filed with the **EVAREKA** County Recorder, and the \$15.00 lode claim  
filing fee has been paid to the County Recorder.

**LOCATORS**Dated **June 4**, 19**76**

**Mr. Roger O. Banghart**  
**Placer Annex Inc.**  
**P.O. Box 769**  
**Ely, Nevada 89301**

Note 1: Two copies of this certificate and two copies of the claim map must be filed, and the \$15 filing fee must be paid, within  
20 days after the date of posting Notice of Location.

Note 2: Every person who willfully and knowingly makes a false material statement on the location certificate  
required by this chapter shall be guilty of a felony, and upon conviction thereof shall be imprisoned for not more than  
three years nor more than \$5,000. NRS 517.040, Subsection 2

Note 3: The claim is posted in accordance with the

Eureka

**61506**BOOK **55** PAGE **127**

**CERTIFICATE OF LOCATION****LODE-QUARTZ****Roger Banghart**  
**June 4, 1976**at ..... 00 minutes past ..... 9 o'clock  
A.m. and recorded in Book ..... 55 ..... of Official  
Records page 128, ..... **Eureka** .....  
County, **Nevada** .....  
**Willis A. DePaoli** .....  
Fee \$3.00 ..... County RecorderTHIS IS TO CERTIFY that the **NVE 76** ..... lode mining claim  
was located by:**ROGER C. BANGHART**  
(print name of locator)**Box 769, ELY, NEVADA 89301**  
(print post office address)on the **30<sup>TH</sup>** day of **APRIL**, 1976, situated in the  
**CORTEZ** Mining District, **EUREKA** County, State of  
**NEVADA**, in Section **26**, Township **27 N**, Range **41 E**.We (or I) claim **1500** linear feet along the course of the mineral-bearing ledge, lode or  
vein, extending **20** feet from the location monument in a **EASTELY** direction,  
and **1410** feet in a **WESTELY** direction, together with **300** feet on  
each side of the center of the ledge for the entire length of the claim.The northwest corner is marked by a **4x4 Post 4** feet high, inscribed "NW Corner  
of the **NVE 76** Claim;" the southwest corner is marked by a **4x4 Post 4** feet  
high, inscribed "SW Corner of the **NVE 76** Claim;" the southeast corner is marked by  
a **4x4 Post 4** feet high, inscribed "SE Corner of the **NVE 76** Claim;" the  
northeast corner is marked by a **4x4 Post 4** feet high, inscribed "NE Corner of the  
**NVE 76** Claim." There is also a **4x4 Post** at the center of each side line.The monumentation and marking of the corners was completed by the **17<sup>TH</sup>** day of **MAY**, 1976.  
(must be within 20 days of posting notice of location)The location work consisted of making a claim map as provided in NRS 517.040. Two copies of this  
claim map have been filed with the **EUREKA** County Recorder, and the \$15.00 lode claim  
filing fee has been paid to the County Recorder.**LOCATORS**Dated **June 4**, 1976**Mr. Roger C. Banghart**  
**Placer Annex Inc.**  
**P.O. Box 769**  
**Ely, Nevada 89301**Note 1: Two copies of this certificate and two copies of the claim map must be filed, and the filing fee must be paid, within  
50 days after the date of posting Notice of Location.Note 2: "Every person who willfully and knowingly makes a false material statement on the location certificate  
required by this chapter shall be guilty of a felony, and upon conviction thereof shall be imprisoned in the state prison  
from 2 years not more than 10 years." NRS 215.030, Subsection 2Note 3: The claim map of this claim is filed in the **Eureka** County, Nevada's office as Document #

CENTRAL NEVADA NEWS SERVICE

**61506**BOOK **55** PAGE **128**

# **CERTIFICATE OF LOCATION**

**LODE-QUARTZ**

**Roger Banghart**  
**June 4, 1976**  
 at **00** minutes past **9** o'clock  
 A.M. and recorded in Book **55** of Official  
 Records page **129** Eureka  
 Nevada  
 County,  
**Willis A. DePaoli**  
 Fee \$3.00 County Recorder

THIS IS TO CERTIFY that the **N6E 77** lode mining claim  
 was located by:

**ROGER C. BANGHART** **Bix 769, ELY, NEVADA 89301**  
 (print name of locator) (print post office address)

on the **30<sup>TH</sup>** day of **APRIL**, 1976, situated in the  
**CORTAZ** Mining District, **EUREKA** County, State of  
**NEVADA**, in Section **26**, Township **27 N**, Range **48 E**

We (or I) claim **1500** linear feet along the course of the mineral-bearing ledge, lode or  
 vein, extending **20** feet from the location monument in a **WESTERLY** direction,  
 and **1480** feet in a **EASTERLY** direction, together with **300** feet on  
 each side of the center of the ledge for the entire length of the claim.

The northwest corner is marked by a **4x4 Post 4** feet high, inscribed "NW Corner  
 of the **N6E 77** Claim;" the southwest corner is marked by a **4x4 Post 4** feet  
 high, inscribed "SW Corner of the **N6E 77** Claim;" the southeast corner is marked by  
 a **4x4 Post 4** feet high, inscribed "SE Corner of the **N6E 77** Claim;" the  
 northeast corner is marked by a **4x4 Post 4** feet high, inscribed "NE Corner of the  
**N6E 77** Claim." There is also a **4x4 Post** at the center of each side line.


The monumentation and marking of the corners was completed by the **17<sup>TH</sup>** day of **MAY**, 1976  
 (must be within 30 days of posting notice of location)

The location work consisted of making a claim map as provided in NRS 517.040. Two copies of this  
 claim map have been filed with the **EUREKA** County Recorder, and the \$15.00 lode claim  
 filing fee has been paid to the County Recorder.

**LOCATORS**

Dated **June 4**, 1976.

**Roger Banghart**  
 Mr. Roger C. Banghart  
 Placer Amex Inc.  
 P.O. Box 769  
 Ely, Nevada 89301



Note 1: Two copies of this certificate and two copies of the claim map must be filed, and the \$15 filing fee must be paid, within  
 30 days after the date of posting Notice of Location.

Note 2: "Every person who willfully and knowingly makes a false material statement on the location certificate  
 required by this chapter shall be guilty of a felony, and upon conviction shall be fined by the court not more than \$10,000  
 than 3 years nor more than 10 years." NRS 517.040, Subsection 2

Note 3: The claim map of this claim is filed with the **Eureka** County Recorder.

CERTIFICATE RECORDED

BOOK **55** PAGE **129**

File No. **61466**

Filed for record at request of.....

**Roger Banghart**

**June 4, 1976**

# CERTIFICATE OF LOCATION

**LODE-QUARTZ**

at .....00... minutes past .....9..... o'clock

A.m. and recorded in Book.....55... of Official

Records page.....130... **Eureka**

County, **Nevada**

**Willis A. DePaoli**

Fee \$3.00 County Recorder

THIS IS TO CERTIFY that the **NEE 78** lode mining claim  
was located by:

**ROGER C. BANGHART**  
(print name of locator)

**Box 769, ELY, NEVADA 89301**  
(print post office address)

on the **30<sup>TH</sup>** day of **APRIL**, 19**76**, situated in the  
**CORAZZ** Mining District, **EVLEKA** County, State of  
**NEVADA**, in Section **26**, Township **27 N**, Range **48 E**

We (or I) claim **1500** linear feet along the course of the mineral-bearing ledge, lode or  
vein, extending **20** feet from the location monument in a **EASTWLY** direction,  
and **1480** feet in a **WESTWLY** direction, together with **300** feet on  
each side of the center of the ledge for the entire length of the claim.

The northwest corner is marked by a **4x4 Post** **4** feet high, inscribed "NW Corner  
of the **NEE 78** Claim;" the southwest corner is marked by a **4x4 Post** **4** feet  
high, inscribed "SW Corner of the **NEE 78** Claim;" the southeast corner is marked by  
a **4x4 Post** **4** feet high, inscribed "SE Corner of the **NEE 78** Claim;" the  
northeast corner is marked by a **4x4 Post** **4** feet high, inscribed "NE Corner of the  
**NEE 78** Claim." There is also a **4x4 Post** at the center of each side line.


The monumentation and marking of the corners was completed by the **17<sup>TH</sup>** day of **MAY**, 19**76**  
(must be within 90 days of posting notice of location)

The location work consisted of making a claim map as provided in NRS 517.040. Two copies of this  
claim map have been filed with the **EVLEKA** County Recorder, and the \$15.00 lode claim  
filing fee has been paid to the County Recorder.

**LOCATORS**

Dated **June 4**, 19**76**.

**Roger Banghart**  
Mr. Roger C. Banghart  
Placer-Armex Inc.  
P.O. Box 769  
Ely, Nevada 89301



Note 1: Two copies of this certificate and two copies of the claim map must be filed, and the filing fee must be paid, within  
90 days after the date of posting Notice of Location.

Note 2: Every person who willfully and knowingly makes a false material statement on the location certificate  
required by this chapter shall be guilty of a felony, and upon conviction shall be fined not more than \$5000, or  
imprisoned not more than 5 years, or both, at the discretion of the court.

Note 3: The filing fee for this claim is **Eureka** County Recorder's Office.

BOOK **55** PAGE **130**

File No. 61467

Filed for record at request of.....

Roger. Banghart  
June 4, 1976**CERTIFICATE OF LOCATION****LODE-QUARTZ**at 00 minutes past 9 o'clock  
A.m. and recorded in Book 55 of Official  
Records page 131, Eureka  
County, Nevada  
Willis A. DePaoli  
Fee \$3.00 County RecorderTHIS IS TO CERTIFY that the N.E.E. 79 lode mining claim  
was located by:ROGER C. BANGHART  
(print name of locator)Box 769, Ely, Nevada 89301  
(print post office address)on the 30<sup>th</sup> day of APRIL, 1976, situated in the  
CORTEZ Mining District, EVAREKA County, State of  
NEVADA, in Section 26, Township 27 N, Range 48 E.We (or I) claim 1500 linear feet along the course of the mineral-bearing ledge, lode or  
vein, extending 20 feet from the location monument in a WESTERLY direction,  
and 1480 feet in a EASTERLY direction, together with 300 feet on  
each side of the center of the ledge for the entire length of the claim.The northwest corner is marked by a 4x4 Post 4 feet high, inscribed "NW Corner  
of the N.E.E. 79 Claim;" the southwest corner is marked by a 4x4 Post 4 feet  
high, inscribed "SW Corner of the N.E.E. 79 Claim;" the southeast corner is marked by  
a 4x4 Post 4 feet high, inscribed "SE Corner of the N.E.E. 79 Claim;" the  
northeast corner is marked by a 4x4 Post 4 feet high, inscribed "NE Corner of the  
N.E.E. 79 Claim." There is also a 4x4 Post at the center of each side line.The monumentation and marking of the corners was completed by the 12<sup>th</sup> day of MAY, 1976  
(must be within 90 days of posting notice of location)The location work consisted of making a claim map as provided in NRS 517.040. Two copies of this  
claim map have been filed with the EVAREKA County Recorder, and the \$15.00 lode claim  
filing fee has been paid to the County Recorder.**LOCATORS**Dated June 4, 1976.Roger Banghart  
Mr. Roger C. Banghart  
Placer, Amex Inc.  
P.O. Box 769  
Ely, Nevada 89301Note 1: Two copies of this certificate and two copies of the claim map must be filed, and the filing fee must be paid, within  
90 days after the date of posting Notice of Location.Note 2: "Every person who willfully and knowingly makes a false material statement on the location certificate  
required by this chapter shall be guilty of a felony, and upon conviction thereof shall be imprisoned in the state prison for  
more than 3 years nor more than 10 years." NRS 517.040, 517.041, 517.042Note 3: The claim map of this claim is filed in the Eureka

County Recorder's office as Document No.

**61506**BOOK 55 PAGE 131

Roger BanghartJune 4, 1976**CERTIFICATE OF LOCATION****LODE-QUARTZ**at 00 minutes past 9 o'clockA.m. and recorded in Book 55 of OfficialRecords page 132, EurekaCounty, NevadaWillis A. DePaoli

Fee \$3.00 County Recorder

THIS IS TO CERTIFY that the NUE 80 lode mining claim  
was located by:

ROGER C. BANGHART  
(print name of locator)

Box 769, ELY, NEVADA 89301  
(print post office address)

on the 30<sup>TH</sup> day of APRIL, 1976, situated in the  
CORTEZ Mining District, EUREKA County, State of  
NEVADA, in Section 35, Township 27 N, Range 48 E

We (or I) claim 1500 linear feet along the course of the mineral-bearing ledge, lode or  
vein, extending 20 feet from the location monument in a WESTERLY direction,  
and 1480 feet in a EASTERLY direction, together with 300 feet on  
each side of the center of the ledge for the entire length of the claim.

The northwest corner is marked by a 4x4 Post 4 feet high, inscribed "NW Corner  
of the NUE 80 Claim;" the southwest corner is marked by a 4x4 Post 4 feet  
high, inscribed "SW Corner of the NUE 80 Claim;" the southeast corner is marked by  
a 4x4 Post 4 feet high, inscribed "SE Corner of the NUE 80 Claim;" the  
northeast corner is marked by a 4x4 Post 4 feet high, inscribed "NE Corner of the  
NUE 80 Claim." There is also a 4x4 Post at the center of each side line.

The monumentation and marking of the corners was completed by the 17<sup>TH</sup> day of MAY, 1976  
(must be within 90 days of posting notice of location)

The location work consisted of making a claim map as provided in NRS 517.040. Two copies of this  
claim map have been filed with the EUREKA County Recorder, and the \$15.00 lode claim  
filing fee has been paid to the County Recorder.

**LOCATORS**Dated June 4, 1976

Roger C. Banghart  
Mr. Roger C. Banghart  
Placer Annex Inc.  
P.O. Box 769  
ELY, NEVADA 89301

Note 1: Two copies of this certificate and two copies of the claim map must be filed, and the filing fee must be paid, within  
90 days after the date of posting Notice of Location.

Note 2: "Every person who willfully and knowingly makes a false material statement on the location certificate as  
required by this chapter shall be guilty of a felony, and upon conviction thereof shall be imprisoned for not more than 3 years nor more than 10 years." NRS 517.04, Subsection 2

Note 3: The claim map of this claim is on file with the Eureka

CERTIFIED TRUE COPY

61506

File No. 61469

Filed for record at request of.....


Roger Banghart  
June 4, 1976**CERTIFICATE OF LOCATION****LODE-QUARTZ**at 00 minutes past 9 o'clockA.m. and recorded in Book 55 of OfficialRecords page 133, EurekaCounty, NevadaWillis A. DePaoli

Fee \$3.00 County Recorder

THIS IS TO CERTIFY that the N.E.E. 81 lode mining claim  
was located by:ROGER C. BANGHART  
(print name of locator)Box 769, ULY, NEVADA 89301  
(print post office address)on the 30<sup>th</sup> day of APRIL, 1976, situated in the  
CORNER Mining District, EUREKA County, State of  
NEVADA, in Section 35, Township 27 N, Range 48 E.We (or I) claim 1500 linear feet along the course of the mineral-bearing ledge, lode or  
vein, extending 20 feet from the location monument in a EASTERLY direction,  
and 1480 feet in a WESTERLY direction, together with 300 feet on  
each side of the center of the ledge for the entire length of the claim.The northwest corner is marked by a 4x4 Post 4 feet high, inscribed "NW Corner  
of the N.E.E. 81 Claim;" the southwest corner is marked by a 4x4 Post 4 feet  
high, inscribed "SW Corner of the N.E.E. 81 Claim;" the southeast corner is marked by  
a 4x4 Post 4 feet high, inscribed "SE Corner of the N.E.E. 81 Claim;" the  
northeast corner is marked by a 4x4 Post 4 feet high, inscribed "NE Corner of the  
N.E.E. 81 Claim." There is also a 4x4 Post at the center of each side line.The monumentation and marking of the corners was completed by the 17<sup>th</sup> day of MAY, 1976  
(must be within 20 days of posting notice of location)The location work consisted of making a claim map as provided in NRS 517.040. Two copies of this  
claim map have been filed with the EUREKA County Recorder, and the \$15.00 lode claim  
filing fee has been paid to the County Recorder.**LOCATORS**Dated June 7, 1976Roger Banghart  
Mr. Roger C. Banghart  
Placer Amex Inc  
P.O. Box 769  
Ely, Nevada 89301Note 1: Two copies of this certificate and two copies of the claim map must be filed, and the filing fee must be paid, within  
50 days after the date of posting Notice of Location.Note 2: "Every person who willfully and knowingly makes a false material statement on the form or fails to  
provide the information required by this chapter shall be guilty of a felony, and upon conviction thereof shall be fined not more than \$10,000, or imprisoned not more than 10 years, or both, at the discretion of the court."Record this claim, subject to all laws and regulations of the Eureka County, Nevada.**61506**BOOK 55 PAGE 133

File No. 61470

Filed for record at request of.....

Roger Banghart  
June 4, 1976**CERTIFICATE OF LOCATION****LODE-QUARTZ**at 00 minutes past 9 o'clock  
A.m. and recorded in Book 55 of Official  
Records page 134 Eureka  
County, Nevada  
Willis A. DePaoli  
Fee \$3.00 County RecorderTHIS IS TO CERTIFY that the NCE 82 lode mining claim  
was located by:ROGER C. BANGHART  
(print name of locator)Box 769, ELY, NEVADA 89301  
(print post office address)on the 30<sup>th</sup> day of APRIL, 1976, situated in the  
CORTES Mining District, EUREKA County, State of  
NEVADA, in Section 35, Township 27 N, Range 48 E.We (or I) claim 1500 linear feet along the course of the mineral-bearing ledge, lode or  
vein, extending 20 feet from the location monument in a WESTERLY direction,  
and 1480 feet in a EASTERLY direction, together with 300 feet on  
each side of the center of the ledge for the entire length of the claim.The northwest corner is marked by a 4x4 Post 4 feet high, inscribed "NW Corner  
of the NCE 82 Claim;" the southwest corner is marked by a 4x4 Post 4 feet  
high, inscribed "SW Corner of the NCE 82 Claim;" the southeast corner is marked by  
a 4x4 Post 4 feet high, inscribed "SE Corner of the NCE 82 Claim;" the  
northeast corner is marked by a 4x4 Post 4 feet high, inscribed "NE Corner of the  
NCE 82 Claim." There is also a 4x4 Post at the center of each side line.The monumentation and marking of the corners was completed by the 17<sup>th</sup> day of MAY, 1976  
(must be within 30 days of posting notice of location)The location work consisted of making a claim map as provided in NRS 517.040. Two copies of this  
claim map have been filed with the EUREKA County Recorder, and the \$15.00 lode claim  
filing fee has been paid to the County Recorder.**LOCATORS**Dated June 4, 1976Mr. Roger C. Banghart  
Placer Annex, Inc.  
P.O. Box 769  
Ely, Nev.Note 1: Two copies of this certificate and two copies of the claim map must be filed, and the \$15 filing fee must be paid, within  
30 days after the date of posting Notice of Location.Note 2: "Every person who willfully and knowingly makes a false material statement on the location certificate  
required by this chapter shall be guilty of a felony, and upon conviction thereof shall be imprisoned in the state prison for  
then 5 years not more than 10 years." NRS 517.040, Subsection 1Note 3: The claim map of this claim is filed in the Eureka

County Recorder's office as Instrument No.

OFFICIAL NEVADA DEED PAPERS

BOOK 55 PAGE 134

File No. **61471**

Filed for record at request of.....

**Roger Banghart****June 4, 1976****CERTIFICATE OF LOCATION****LODE--QUARTZ**

at .....00..... minutes past .....9..... o'clock

A.m. and recorded in Book.....55..... of Official

Records page.....135..... Eureka

County, Nevada

Willis A. DePaoli

Fee \$3.00 County Recorder

THIS IS TO CERTIFY that the NVE 83 lode mining claim  
was located by:

ROGER C. BANGHART  
(print name of locator)

Box 269, ELY, NEVADA 89301  
(print post office address)

on the 30 day of APRIL, 1976, situated in the  
COAL Mining District, ESPERANZA County, State of  
NEVADA, in Section 35, Township 27 N, Range 46 E

We (or I) claim 1500 linear feet along the course of the mineral-bearing ledge, lode or  
vein, extending 20 feet from the location monument in a EASTERLY direction,  
and 1480 feet in a WESTERLY direction, together with 300 feet on  
each side of the center of the ledge for the entire length of the claim.

The northwest corner is marked by a 4x4 Post 4 feet high, inscribed "NW Corner  
of the NVE 83 Claim;" the southwest corner is marked by a 4x4 Post 4 feet  
high, inscribed "SW Corner of the NVE 83 Claim;" the southeast corner is marked by  
a 4x4 Post 4 feet high, inscribed "SE Corner of the NVE 83 Claim;" the  
northeast corner is marked by a 4x4 Post 4 feet high, inscribed "NE Corner of the  
NVE 83 Claim." There is also a 4x4 Post at the center of each side line.

The monumentation and marking of the corners was completed by the 17<sup>th</sup> day of MAY, 1976  
(must be within 20 days of posting notice of location)

The location work consisted of making a claim map as provided in NRS 517.040. Two copies of this  
claim map have been filed with the EUREKA County Recorder, and the \$15.00 lode claim  
filing fee has been paid to the County Recorder.

**LOCATORS**Dated June 4, 1976

Mr. Roger C. Banghart  
Placer, Armet, Inc.  
P.O. Box 269

Note 1: Two copies of this certificate and two copies of the claim map must be filed, and the filing fee must be paid, within  
20 days after the date of posting Notice of Location.

Note 2: "Every person who willfully and knowingly makes a false material statement on the location certificate  
required by this chapter shall be guilty of a felony, and upon conviction thereof shall be imprisoned for not more than  
3 years nor more than 10 years." NRS 517.045, Subsection 2

Note 3: The claim map of this claim is on file in the  
Eureka

CENTRAL NEVADA REC. STATE

**61506**BOOK 55 PAGE 135

File No. 61472

Filed for record at request of.....

Roger Banghart  
June 4, 1976**CERTIFICATE OF LOCATION****LODE-QUARTZ**at 00 minutes past 9 o'clock  
A.m. and recorded in Book 55 of Official  
Records page 136 Eureka  
County, Nevada  
Willis A. DePaoli  
Fee \$3.00 County RecorderTHIS IS TO CERTIFY that the NEE 84 lode mining claim  
was located by:ROGER C. BANGHART  
(print name of locator)Box 769, ELY, NEVADA 89301  
(print post office address)on the 30<sup>TH</sup> day of APRIL, 1976, situated in the  
CORTEX Mining District, EUREKA County, State of  
NEVADA, in Section 35, Township 27, Range 46E.We (or I) claim 1500 linear feet along the course of the mineral-bearing ledge, lode or  
vein, extending 20 feet from the location monument in a WESTERLY direction,  
and 1480 feet in a EASTERLY direction, together with 300 feet on  
each side of the center of the ledge for the entire length of the claim.The northwest corner is marked by a 4x4 Post 4 feet high, inscribed "NW Corner  
of the NEE 84 Claim;" the southwest corner is marked by a 4x4 Post 4 feet  
high, inscribed "SW Corner of the NEE 84 Claim;" the southeast corner is marked by  
a 4x4 Post 4 feet high, inscribed "SE Corner of the NEE 84 Claim;" the  
northeast corner is marked by a 4x4 Post 4 feet high, inscribed "NE Corner of the  
NEE 84 Claim." There is also a 4x4 Post at the center of each side line.The monumentation and marking of the corners was completed by the 17<sup>TH</sup> day of MAY, 1976.  
(must be within 90 days of posting notice of location)The location work consisted of making a claim map as provided in NRS 517.040. Two copies of this  
claim map have been filed with the EUREKA County Recorder, and the \$15.00 lode claim  
filing fee has been paid to the County Recorder.**LOCATORS**Dated June 4, 1976Roger Banghart  
Mr. Roger C. Banghart  
Placer, Arnes  
P.O. Box 769  
Ely, NevadaNote 1: Two copies of this certificate and two copies of the claim map must be filed, and the filing fee must be paid, within  
90 days after the date of posting Notice of Location.Note 2: "Every person who willfully and knowingly makes a false statement on the location certificate required by this chapter shall be guilty of a felony, and upon conviction, the rest shall be imprisoned in the State Prison for a term  
not less than one year nor more than five years." NRS 517.040, Subsection 2Recorded in Book 55 Page 136 Eureka County, NevadaBOOK 55 PAGE 136

File No. 61473

Filed for record at request of.....

**CERTIFICATE OF LOCATION****LODE-QUARTZ**Roger Banghart  
June 4, 1976at 00 minutes past 9 o'clock  
A.m. and recorded in Book 55 of Official  
Records page 137 Eureka  
County, Nevada  
Willis A. DePaoli  
Fee \$3.00 County RecorderTHIS IS TO CERTIFY that the N 85° E lode mining claim  
was located by:ROGER C. BANGHART  
(print name of locator)Box 765, E27, NEVADA 89301  
(print post office address)on the 30<sup>th</sup> day of APRIL, 1976, situated in the  
CORTEZ Mining District, EUREKA County, State of  
NEVADA, in Section 25, Township 27 N, Range 48 E.We (or I) claim 1500 linear feet along the course of the mineral-bearing ledge, lode or  
vein, extending 20 feet from the location monument in a EASTERLY direction,  
and 1480 feet in a WESTERLY direction, together with 300 feet on  
each side of the center of the ledge for the entire length of the claim.The northwest corner is marked by a 4x4 Post 4 feet high, inscribed "NW Corner  
of the N 85° E Claim;" the southwest corner is marked by a 4x4 Post 4 feet  
high, inscribed "SW Corner of the N 85° E Claim;" the southeast corner is marked by  
a 4x4 Post 4 feet high, inscribed "SE Corner of the N 85° E Claim;" the  
northeast corner is marked by a 4x4 Post 4 feet high, inscribed "NE Corner of the  
N 85° E Claim." There is also a 4x4 Post at the center of each side line.The monumentation and marking of the corners was completed by the 12<sup>th</sup> day of MAY, 1976.  
(must be within 20 days of posting notice of location)The location work consisted of making a claim map as provided in NRS 517.040. Two copies of this  
claim map have been filed with the EUREKA County Recorder, and the \$15.00 lode claim  
filing fee has been paid to the County Recorder.**LOCATORS**Dated June 4, 1976Roger Banghart  
Mr. Roger C. Banghart  
Placer, Arroyo  
P.O. Box  
Ely, NevadaNote 1: Two copies of this certificate and two copies of the claim map must be filed, and the filing fee must be paid, within  
30 days after the date of posting Notice of Location.Note 2: "Every person who willfully and knowingly makes a false material statement on the location certificate  
required by this chapter shall be guilty of a felony, and upon conviction thereof shall be imprisoned in the state prison  
for 3 years not more than 10 years." NRS 517.045, Subsection 2Note 3: The claim map of this claim is filed in the Eureka

County Recorder's office as Document No.


ORIGINAL NEVADA REVENUE

61506

BOOK 55 PAGE 137

File No. 61474

Filed for record at request of

Roger Banghart  
June 4, 1976**CERTIFICATE OF LOCATION****LODE-QUARTZ**at 00 minutes past 9 o'clock:  
A.m. and recorded in Book 55 of Official  
Records page 138 Eureka  
County, Nevada  
Willis A. DePaoli  
Fee \$3.00 County RecorderTHIS IS TO CERTIFY that the NEE 86 lode mining claim  
was located by:ROGER C. BANGHART  
(print name of locator)Box 769 ELY, NEVADA 89301  
(print post office address)on the 30<sup>th</sup> day of APRIL, 1976, situated in the  
CORTEZ Mining District, EURKA County, State of  
NEVADA, in Section 35, Township 27 N, Range 48 E.We (or I) claim 1500 linear feet along the course of the mineral-bearing ledge, lode or  
vein, extending 20 feet from the location monument in a WESTERNLY direction,  
and 1480 feet in a EASTERNLY direction, together with 300 feet on  
each side of the center of the ledge for the entire length of the claim.The northwest corner is marked by a 4x4 Post 4 feet high, inscribed "NW Corner  
of the NEE 86 Claim;" the southwest corner is marked by a 4x4 Post 4 feet  
high, inscribed "SW Corner of the NEE 86 Claim;" the southeast corner is marked by  
a 4x4 Post 4 feet high, inscribed "SE Corner of the NEE 86 Claim;" the  
northeast corner is marked by a 4x4 Post 4 feet high, inscribed "NE Corner of the  
NEE 86 Claim." There is also a 4x4 Post at the center of each side line.The monumentation and marking of the corners was completed by the 17<sup>th</sup> day of MAY, 1976.  
(must be within 90 days of posting notice of location)The location work consisted of making a claim map as provided in NRS 517.040. Two copies of this  
claim map have been filed with the EURKA County Recorder, and the \$15.00 lode claim  
filing fee has been paid to the County Recorder.**LOCATORS**Dated June 4, 1976.Roger C. Banghart  
Mr. Roger C. Banghart  
Placer Annex  
P.O. Box 769  
ELY, NEVADANote 1: Two copies of this certificate and two copies of the claim map must be filed, and the \$15 filing fee must be paid, within  
50 days after the date of posting Notice of Location.Note 2: "Every person who willfully and knowingly makes a false material statement on the location certificate  
required by this chapter shall be guilty of a felony, and upon conviction thereof shall be imprisoned in the State Prison for a term  
than 3 years nor more than 10 years." NRS 517.040, Subsection 2Note 3: The claim map of this claim is on file with the Eureka County Recorder.

CENTRAL NEVADA NEWSPAPER

61506

BOOK 55 PAGE 138

File No. **61475**

Filed for record at request of.....

**Roger Banghart**  
June 4, 1976**CERTIFICATE OF LOCATION****LODE-QUARTZ**at 00 minutes past 9 o'clockA.m. and recorded in Book 55 of OfficialRecords page 139, **Eureka**County, **Nevada****Willis A. DePaoli**

Fee \$3.00 County Recorder


THIS IS TO CERTIFY that the N 87 E lode mining claim

was located by:

ROGER C. BANGHART  
(print name of locator)Box 769, ELY, NEVADA 89301  
(print post office address)on the 30<sup>TH</sup> day of APRIL, 1976, situated in the  
CORTEZ Mining District, EUREKA County, State of  
NEVADA, in Section 35, Township 27N, Range 48EWe (or I) claim 1500 linear feet along the course of the mineral-bearing ledge, lode or vein, extending 20 feet from the location monument in a EASTERLY direction, and 1480 feet in a WESTERLY direction, together with 300 feet on each side of the center of the ledge for the entire length of the claim.The northwest corner is marked by a 4x4 Post 4 feet high, inscribed "NW Corner of the N 87 E Claim;" the southwest corner is marked by a 4x4 Post 4 feet high, inscribed "SW Corner of the N 87 E Claim;" the southeast corner is marked by a 4x4 Post 4 feet high, inscribed "SE Corner of the N 87 E Claim;" the northeast corner is marked by a 4x4 Post 4 feet high, inscribed "NE Corner of the N 87 E Claim." There is also a 4x4 Post at the center of each side line.The monumentation and marking of the corners was completed by the 17<sup>TH</sup> day of MAY, 1976.  
(must be within 30 days of posting notice of location)The location work consisted of making a claim map as provided in NRS 517.040. Two copies of this claim map have been filed with the EUREKA County Recorder, and the \$15.00 lode claim filing fee has been paid to the County Recorder.**LOCATORS**Dated June 4, 1976Roger Banghart  
Mr. Roger C. Banghart  
Placer Annex, Inc.  
P.O. Box 769  
ELY, NEVADA 89301

Note 1: Two copies of this certificate and two copies of the claim map must be filed, and the filing fee must be paid, within 30 days after the date of posting Notice of Location.

Note 2: "Every person who willfully and knowingly makes a false material statement on the location certificate required by this chapter shall be guilty of a felony, and upon conviction thereof shall be imprisoned in the State Prison for a term not more than 1 year." NRS 517.040, Subsection 2.

Date of this claim map of record: June 4, 1976 Eureka**61506**BOOK 55 PAGE 139

File No. **61476**

Filed for record at request of.....

**Roger Banghart**  
**June 4, 1976****CERTIFICATE OF LOCATION****LODE-QUARTZ**at 00 minutes past 9 o'clock  
A.m. and recorded in Book 55 of Official  
Records page 140, **Eureka**  
County, **Nevada**  
**Hillis A. DePaoli**  
Fee \$3.00 County RecorderTHIS IS TO CERTIFY that the NEE 88 lode mining claim  
was located by:ROGER C. BANGHART  
(print name of locator)Box 769, ELY, NEVADA 89301  
(print post office address)on the 1st day of MAY, 1976, situated in the  
CORTEX Mining District, EUREKA County, State of  
NEVADA, in Section 34, Township 27 N, Range 48 EWe (or I) claim 1500 linear feet along the course of the mineral-bearing ledge, lode or  
vein, extending 20 feet from the location monument in a WESTERLY direction,  
and 1450 feet in a EASTERLY direction, together with 300 feet on  
each side of the center of the ledge for the entire length of the claim.The northwest corner is marked by a 4 in PIPE 4 feet high, inscribed "NW Corner  
of the NEE 88 Claim;" the southwest corner is marked by a 4 in PIPE 4 feet  
high, inscribed "SW Corner of the NEE 88 Claim;" the southeast corner is marked by  
a 4x4 Post 4 feet high, inscribed "SE Corner of the NEE 88 Claim;" the  
northeast corner is marked by a 4x4 Post 4 feet high, inscribed "NE Corner of the  
NEE 88 Claim." There is also a 4x4 Post at the center of each side line.The monumentation and marking of the corners was completed by the 18<sup>th</sup> day of MAY, 1976.  
(must be within 30 days of posting notice of location)The location work consisted of making a claim map as provided in NRS 517.040. Two copies of this  
claim map have been filed with the EUREKA County Recorder, and the \$15.00 lode claim  
filing fee has been paid to the County Recorder.**LOCATORS**Dated June 4, 1976Roger C. Banghart  
Mr. Roger C. Banghart  
Placer Annex, Inc.  
P.O. Box 769  
Ely, Nevada 89301**Note 1:** Two copies of this certificate and two copies of the claim map must be filed, and the \$15 filing fee must be paid, within  
30 days after the date of posting Notice of Location.**Note 2:** "Every person who willfully and knowingly makes a false material statement on the location certificate, as required by this chapter shall be guilty of a felony, and upon conviction thereof shall be imprisoned in the state prison for not less  
than 3 years nor more than 10 years." NRS 517.040, Subsection 2**Note 3:** The claim map of this claim is filed in the **Eureka** County Recorder's Office at Eureka, Nevada.

CENTRAL RECORDS DEPARTMENT

**61506**BOOK 55 PAGE 140

**Roger Banghart**  
**June 4, 1976****CERTIFICATE OF LOCATION****LODE-QUARTZ**at **00** minutes past **9** o'clock  
A.m. and recorded in Book **55** of Official  
Records page **141**, **Eureka**  
County, **Nevada**  
**Willis A. DePaoli**  
Fee \$3.00 County RecorderTHIS IS TO CERTIFY that the **N.E.E. 89** lode mining claim  
was located by:**ROGER C. BANGHART**  
(print name of locator)**Box 769, ELY, NEVADA 89301**  
(print post office address)on the **1st** day of **MAY**, 19**76**, situated in the  
**CORNER** Mining District, **EVREKA** County, State of  
**NEVADA**, in Section **34**, Township **27 N**, Range **48 E**.We (or I) claim **1500** linear feet along the course of the mineral-bearing ledge, lode or  
vein, extending **20** feet from the location monument in a **WESTERLY** direction,  
and **1480** feet in a **EASTERLY** direction, together with **300** feet on  
each side of the center of the ledge for the entire length of the claim.The northwest corner is marked by a **4 in PIPE 4** feet high, inscribed "NW Corner  
of the **N.E.E. 89** Claim;" the southwest corner is marked by a **4 in pipe 4** feet  
high, inscribed "SW Corner of the **N.E.E. 89** Claim;" the southeast corner is marked by  
a **4 x 4 Post 4** feet high, inscribed "SE Corner of the **N.E.E. 89** Claim;" the  
northeast corner is marked by a **4 x 4 Post 4** feet high, inscribed "NE Corner of the  
**N.E.E. 89** Claim." There is also a **4 x 4 Post** at the center of each side line.The monumentation and marking of the corners was completed by the **18<sup>th</sup>** day of **MAY**, 19**76**.  
(must be within 30 days of posting notice of location)The location work consisted of making a claim map as provided in NRS 517.040. Two copies of this  
claim map have been filed with the **EVREKA** County Recorder, and the \$15.00 lode claim  
filing fee has been paid to the County Recorder.**LOCATORS**Dated **June 4**, 19**76****Mr. Roger C. Banghart**  
**Placer Annex**  
**P.O. Box**  
**Ely, Nevada****Note 1:** Two copies of this certificate and two copies of the claim map must be filed, and the \$15 filing fee must be paid, within  
30 days after the date of posting Notice of Location.**Note 2:** "Every person who willfully and knowingly makes a false material statement on this location certificate or who  
required by this chapter shall be guilty of a felony, and upon conviction thereof shall be imprisoned for not more than 3 years nor more than 10 years." NRS 205.030, Subsection 2**Note 3:** The claim map of this claim is on file with the **Eureka**

CENTRAL NEVADA RECORDER

**61506**BOOK **55** PAGE **141**

File No. **61478**

Filed for record at request of.....

**CERTIFICATE OF LOCATION****LODE-QUARTZ**

Roger Banghart  
June 4, 1976  
 at 00 minutes past 9 o'clock  
 A.M. and recorded in Book 55 of Official  
 Records page 142, Eureka  
 County, Nevada  
Willis A. DePaoli  
 Fee \$3.00 County Recorder

THIS IS TO CERTIFY that the NEE 90 lode mining claim  
 was located by:

ROGER C. BANGHART  
 (print name of locator)

Box 769, ELY, NEVADA 89301  
 (print post office address)

on the 30<sup>TH</sup> day of APRIL, 1976, situated in the  
CORTEZ Mining District, EUREKA County, State of  
NEVADA, in Section 26, Township 27 N, Range 48 E.

We (or I) claim 1500 linear feet along the course of the mineral-bearing ledge, lode or  
 vein, extending 20 feet from the location monument in a EAST-N-EAST direction,  
 and 1480 feet in a WEST-N-EAST direction, together with 300 feet on  
 each side of the center of the ledge for the entire length of the claim.

The northwest corner is marked by a 4x4 Post 4 feet high, inscribed "NW Corner  
 of the NEE 90 Claim;" the southwest corner is marked by a 4x4 Post 4 feet  
 high, inscribed "SW Corner of the NEE 90 Claim;" the southeast corner is marked by  
 a 4x4 Post 4 feet high, inscribed "SE Corner of the NEE 90 Claim;" the  
 northeast corner is marked by a 4x4 Post 4 feet high, inscribed "NE Corner of the  
NEE 90 Claim." There is also a 4x4 Post at the center of each side line.

The monumentation and marking of the corners was completed by the 15<sup>TH</sup> day of MAY, 1976  
 (must be within 90 days of posting notice of location)

The location work consisted of making a claim map as provided in NRS 517.040. Two copies of this  
 claim map have been filed with the EUREKA County Recorder, and the \$15.00 lode claim  
 filing fee has been paid to the County Recorder.

**LOCATORS**Dated June 4, 1976

Roger Banghart  
 Roger C. Banghart  
 Placer-Armed-Inc.  
 P.O. Box 769  
 Ely, Nevada 89301

Note 1: Two copies of this certificate and two copies of the claim map must be filed, and the \$15 filing fee must be paid, within  
 90 days after the date of posting Notice of Location.

Note 2: "Every person who willfully and knowingly makes a false and fraudulent statement on the location certificate  
 required by this chapter shall be guilty of a felony, and upon conviction thereof shall be imprisoned in the State Prison  
 for a term not more than 10 years." NRS 517.050, Subsection 2


Note 3: The claim is subject to the provisions of the Eureka County Recorder's Office.

**61506**

BOOK 55 PAGE 142

File No. **61479**

Filed for record at request of.....

**Roger Banghart**  
June 4, 1976**CERTIFICATE OF LOCATION****LODE-QUARTZ**at 00 minutes past 9 o'clock  
A.m. and recorded in Book 55 of Official  
Records page 143, **Eureka**  
County, **Nevada**  
Willis A. DePaoli  
Fee \$3.00 County RecorderTHIS IS TO CERTIFY that the NEE 91 lode mining claim  
was located by:ROGER C. BANGHART  
(print name of locator)Box 765, ELY, NEVADA 89301  
(print post office address)on the 15<sup>th</sup> day of MAY, 1976, situated in the  
COLTER Mining District, EUREKA County, State of  
NEVADA, in Section 26, Township 27 N, Range 48 E.We (or I) claim 1500 linear feet along the course of the mineral-bearing ledge, lode or  
vein, extending 20 feet from the location monument in a WESTERLY direction,  
and 1456 feet in a EASTERLY direction, together with 300 feet on  
each side of the center of the ledge for the entire length of the claim.The northwest corner is marked by a 4x4 Post 4 feet high, inscribed "NW Corner  
of the NEE 91 Claim;" the southwest corner is marked by a 4x4 Post 4 feet  
high, inscribed "SW Corner of the NEE 91 Claim;" the southeast corner is marked by  
a 4x4 Post 4 feet high, inscribed "SE Corner of the NEE 91 Claim;" the  
northeast corner is marked by a 4x4 Post 4 feet high, inscribed "NE Corner of the  
NEE 91 Claim." There is also a 4x4 Post at the center of each side line.The monumentation and marking of the corners was completed by the 18<sup>th</sup> day of MAY, 1976  
(must be within 30 days of posting notice of location)The location work consisted of making a claim map as provided in NRS 517.040. Two copies of this  
claim map have been filed with the EUREKA County Recorder, and the \$15.00 lode claim  
filing fee has been paid to the County Recorder.**LOCATORS**Dated June 4, 1976Roger Banghart  
Mr. Roger C. Banghart  
Placer Area  
P.O. #  
ElyNote 1: Two copies of this certificate and two copies of the claim map must be filed, and the \$15 filing fee must be paid, within  
30 days after the date of posting Notice of Location.Note 2: "Every person who willfully and knowingly makes a false material statement on the location certificate as  
required by this chapter shall be guilty of a felony, and upon conviction thereof shall be imprisoned in the state prison for not less  
than 3 years nor more than 10 years." NRS 517.045, Subsection 2Note 3: The claim map of this claim is filed in the Eureka County Recorder's office as Document #**61506**

OFFICIAL NEVADA NEWS-PAPER

BOOK 55 PAGE 143

File No. **64480**

Filed for record at request of.....

**CERTIFICATE OF LOCATION****LODE-QUARTZ****Roger Banghart**  
**June 4, 1976**at ..... 00 ..... minutes past ..... 9 ..... o'clock  
A.M. and recorded in Book ..... 55 ..... of Official  
Records page ..... 144 ..... Eureka  
County, ..... Nevada  
..... Willis A. DePaoli .....  
Fee \$3.00 ..... County RecorderTHIS IS TO CERTIFY that the NEE 92 lode mining claim  
was located by:ROGER C. BANGHART  
(print name of locator)Box 765, Ely, Nevada 89301  
(print post office address)on the 157 day of MAY, 1976, situated in the  
CORTEZ Mining District, EVAREKA County, State of  
NEVADA, in Section 26, Township 27N, Range 48EWe (or I) claim 1500 linear feet along the course of the mineral-bearing ledge, lode or  
vein, extending 20 feet from the location monument in a EASTERLY direction,  
and 1450 feet in a WASTERLY direction, together with 300 feet on  
each side of the center of the ledge for the entire length of the claim.The northwest corner is marked by a 4x4 Post 4 feet high, inscribed "NW Corner  
of the NEE 92 Claim;" the southwest corner is marked by a 4x4 Post 4 feet  
high, inscribed "SW Corner of the NEE 92 Claim;" the southeast corner is marked by  
a 4x4 Post 4 feet high, inscribed "SE Corner of the NEE 92 Claim;" the  
northeast corner is marked by a 4x4 Post 4 feet high, inscribed "NE Corner of the  
NEE 92 Claim." There is also a 4x4 Post at the center of each side line.The monumentation and marking of the corners was completed by the 18th day of MAY, 1976  
(must be within 90 days of posting notice of location)The location work consisted of making a claim map as provided in NRS 517.040. Two copies of this  
claim map have been filed with the EVAREKA County Recorder, and the \$15.00 lode claim  
filing fee has been paid to the County Recorder.**LOCATORS**Dated June 4, 1976Roger Banghart  
Mr. Roger C. Banghart  
Placer Annex  
P.O. Box 765  
Ely, Nevada 89301Note 1: Two copies of this certificate and two copies of the claim map must be filed, and the filing fee must be paid, within  
90 days after the date of posting Notice of Location.Note 2: "Every person who willfully and knowingly makes a false material statement on the location certificate shall be  
required by this chapter shall be guilty of a felony, and upon conviction thereof shall be imprisoned in the State Prison for a term  
more than 3 years nor more than 10 years." NRS 517.040, Subsection 2

Note 3: The claim map of this claim is on file at Eureka

CENTRAL NEVADA RECORDS

61506  
55  
BOOK PAGE 144

File No. **61481**

Filed for record at request of.....

**Roger Banghart****June 4, 1976****CERTIFICATE OF LOCATION****LODE-QUARTZ**

at .....00..... minutes past .....9..... o'clock

A.M. and recorded in Book.....55..... of Official

Records page.....145..... **Eureka**County, **Nevada****Willis A. DePaoli**

Fee \$3.00

County Recorder

THIS IS TO CERTIFY that the **N.E.E. 93** lode mining claim  
was located by:

**ROGER C. BANGHART**  
(print name of locator)

**Box 769, Ely, NEVADA 89301**  
(print post office address)

on the **13<sup>th</sup>** day of **MAY**, 19**76**, situated in the  
**CORTEZ** Mining District, **EUREKA** County, State of  
**NEVADA**, in Section **26**, Township **27 N**, Range **48 E**

We (or I) claim **1500** linear feet along the course of the mineral-bearing ledge, lode or  
vein, extending **20** feet from the location monument in a **NORTHEASTLY** direction,  
and **1480** feet in a **EASTERNLY** direction, together with **300** feet on  
each side of the center of the ledge for the entire length of the claim.

The northwest corner is marked by a **4x4 Post 4** feet high, inscribed "NW Corner  
of the **N.E.E. 93** Claim;" the southwest corner is marked by a **4x4 Post 4** feet  
high, inscribed "SW Corner of the **N.E.E. 93** Claim;" the southeast corner is marked by  
a **4x4 Post 4** feet high, inscribed "SE Corner of the **N.E.E. 93** Claim;" the  
northeast corner is marked by a **4x4 Post 4** feet high, inscribed "NE Corner of the  
**N.E.E. 93** Claim." There is also a **4x4 Post** at the center of each side line.

The monumentation and marking of the corners was completed by the **18<sup>th</sup>** day of **MAY**, 19**76**  
(must be within 30 days of posting notice of location)

The location work consisted of making a claim map as provided in NRS 517.040. Two copies of this  
claim map have been filed with the **EUREKA** County Recorder, and the \$15.00 lode claim  
filing fee has been paid to the County Recorder.

**LOCATORS**Dated **June 4**, 19**76**

*Roger Banghart*  
Mr. Roger C. Banghart  
Placer Annex, Inc.  
P.O. Box 769  
Ely, Nevada 89301

**Note 1:** Two copies of this certificate and two copies of the claim map must be filed, and the \$15 filing fee must be paid, within  
30 days after the date of posting Notice of Location.

**Note 2:** "Every person who willfully and knowingly makes a false, fraudulent statement on the location certificate or  
map filed by this chapter shall be guilty of a felony, and upon conviction thereof shall be imprisoned in the State Prison for  
three to five years and more than 10 years." NRS 517.050, Subsection 1

**Note 3:** The claim map of this claim located in the **Eureka** County, Nevada

**61506**BOOK **50** PAGE **145**

File No. **61482**

Filed for record at request of.....

**Roger Banghart**

June 4, 1976

**CERTIFICATE OF LOCATION****LODE-QUARTZ**at 00 minutes past 9 o'clockA.M. and recorded in Book 55 of OfficialRecords page 146 **Eureka**County, **Nevada****Willis A. DePaoli**

Fee \$3.00 County Recorder

THIS IS TO CERTIFY that the NVE 94 lode mining claim  
was located by:

ROGER C. BANGHART  
(print name of locator)

Box 765, Rt. 1, NEVADA 89301  
(print post office address)

on the 1st day of MAY, 1976, situated in the  
CORTEZ Mining District, EUREKA County, State of  
NEVADA, in Section 26, Township 27 N, Range 4 E.

We (or I) claim 1500 linear feet along the course of the mineral-bearing ledge, lode or  
vein, extending 10 feet from the location monument in a EASTWLY direction,  
and 1490 feet in a WESTWLY direction, together with 300 feet on  
each side of the center of the ledge for the entire length of the claim.

The northwest corner is marked by a 4x4 Post 4 feet high, inscribed "NW Corner  
of the NVE 94 Claim;" the southwest corner is marked by a 4x4 Post 4 feet  
high, inscribed "SW Corner of the NVE 94 Claim;" the southeast corner is marked by  
a 4x4 Post 4 feet high, inscribed "SE Corner of the NVE 94 Claim;" the  
northeast corner is marked by a 4x4 Post 4 feet high, inscribed "NE Corner of the  
NVE 94 Claim." There is also a 4x4 Post at the center of each side line.

The monumentation and marking of the corners was completed by the 15<sup>th</sup> day of MAY, 1976.  
(must be within 20 days of posting notice of location)

The location work consisted of making a claim map as provided in NRS 517.040. Two copies of this  
claim map have been filed with the EUREKA County Recorder, and the \$15.00 lode claim  
filing fee has been paid to the County Recorder.

**LOCATORS**Dated June 4, 1976.

Mr. Roger C. Banghart  
Placer, Nevada  
P.O. Box 765  
Ely, Nevada

Note 1: Two copies of this certificate and two copies of the claim map must be filed, and the \$15 filing fee must be paid, within  
20 days after the date of posting Notice of Location.

Note 2: "Every person who willfully and knowingly makes a false material statement on the location certificate or on any map  
required by this chapter shall be guilty of a felony, and upon conviction thereof shall be imprisoned in the state prison for a term of  
not less than 3 years nor more than 10 years." NRS 517.040, Subsection 2

Note 3: The claim map of the claim located in the **Eureka** County Recorder's office by Document No.

County Recorder's Office

**61506**

BOOK 55 PAGE 146

# CERTIFICATE OF LOCATION

**LODE-QUARTZ**

.....**Roger Banghart**.....  
 June 4, 1976  
 at .....00..... minutes past .....9..... o'clock  
 A.m. and recorded in Book .....55..... of Official  
 Records page .....147....., **Eureka**  
 County, **Nevada**  
 Willis A. DePaoli  
 Fee \$3.00 County Recorder

THIS IS TO CERTIFY that the NEE 95 lode mining claim  
 was located by:

ROGER C. BANGHART  
 (print name of locator)

Box 765, 629, NEVADA 89301  
 (print post office address)

on the 15<sup>th</sup> day of MAY, 1976, situated in the  
CORTAZ Mining District, EUREKA County, State of  
NEVADA, in Section 26, Township 27 N, Range 4E

We (or I) claim 1500 linear feet along the course of the mineral-bearing ledge, lode or  
 vein, extending 112 feet from the location monument in a WESTERN direction,  
 and 1385 feet in a EASTERN direction, together with 300 feet on  
 each side of the center of the ledge for the entire length of the claim.

The northwest corner is marked by a 4x4 Post 4 feet high, inscribed "NW Corner  
 of the NEE 95 Claim;" the southwest corner is marked by a 4x4 Post 4 feet  
 high, inscribed "SW Corner of the NEE 95 Claim;" the southeast corner is marked by  
 a 4x4 Post 4 feet high, inscribed "SE Corner of the NEE 95 Claim;" the  
 northeast corner is marked by a 4x4 Post 4 feet high, inscribed "NE Corner of the  
NEE 95 Claim." There is also a 4x4 Post at the center of each side line.

The monumentation and marking of the corners was completed by the 15<sup>th</sup> day of MAY, 1976  
(must be within 30 days of posting notice of location)

The location work consisted of making a claim map as provided in NRS 517.040. Two copies of this  
 claim map have been filed with the EUREKA County Recorder, and the \$15.00 lode claim  
 filing fee has been paid to the County Recorder.

## LOCATORS

Dated June 4, 1976

Roger Banghart  
 Mr. Roger C. Banghart  
 Placer-Amex, Inc.  
 P.O. Box 769  
 Ely, Nevada 89301

Note 1: Two copies of this certificate and two copies of the claim map must be filed, and the filing fee must be paid, within  
 30 days after the date of posting Notice of Location.

Note 2: "Every person who willfully and knowingly makes a false material statement on the location certificate required by this chapter shall be guilty of a felony, and upon conviction thereof shall be imprisoned not more than 3 years nor more than 10 years." NRS 517.040, Subsection 1

Note 3: The claim map of this claim is on file with the County Recorder, Eureka

File No. 61484

Filed for record at request of.....

Roger Banghart  
June 4, 1976**CERTIFICATE OF LOCATION****LODE-QUARTZ**at 00 minutes past 9 o'clock  
A.m. and recorded in Book 55 of Official  
Records page 148, Eureka  
County, NevadaWillis A. DePaoli  
Fee \$3.00 County RecorderTHIS IS TO CERTIFY that the N.E. 96 lode mining claim  
was located by:ROGER C. BANGHART  
(print name of locator)Box 769, ELY, NEVADA 89301  
(print post office address)on the 1st day of MAY, 1976, situated in the  
CORTEZ Mining District, EUREKA County, State of  
NEVADA, in Section 27, Township 27 N, Range 48 EWe for 1) claim 1500 linear feet along the course of the mineral-bearing ledge, lode or  
vein, extending 20 feet from the location monument in a WESTERLY direction,  
and 1480 feet in a EASTERLY direction, together with 300 feet on  
each side of the center of the ledge for the entire length of the claim.The northwest corner is marked by a 4x4 Post 4 feet high, inscribed "NW Corner  
of the N.E. 96 Claim;" the southwest corner is marked by a 4x4 Post 4 feet  
high, inscribed "SW Corner of the N.E. 96 Claim;" the southeast corner is marked by  
a 4x4 Post 4 feet high, inscribed "SE Corner of the N.E. 96 Claim;" the  
northeast corner is marked by a 4x4 Post 4 feet high, inscribed "NE Corner of the  
N.E. 96 Claim." There is also a 4x4 Post at the center of each side line.The monumentation and marking of the corners was completed by the 19<sup>th</sup> day of MAY, 1976.  
(must be within 25 days of posting notice of location)The location work consisted of making a claim map as provided in NRS 517.040. Two copies of this  
claim map have been filed with the EUREKA County Recorder, and the \$15.00 lode claim  
filing fee has been paid to the County Recorder.**LOCATORS**Dated June 4, 1976Roger C. Banghart  
ROGER C. BANGHART  
Placer-Arrex Inc.  
P.O. Box 769  
ELY, Nevada 89301Note 1: Two copies of this certificate and two copies of the claim map must be filed, and the filing fee must be paid, within  
30 days after the date of posting Notice of Location.Note 2: "Every person who willfully and knowingly makes a false material statement on the location certificate  
required by this chapter shall be guilty of a felony, and upon conviction thereof shall be imprisoned in the State Prison  
for a term not more than five years." NRS 211.264, Subsection 2Note 3: The claim map of this claim is filed in the Eureka County Recorder's Office.

61506

BOOK 55 PAGE 148

File No. **61485**

Filed for record at request of.....

# CERTIFICATE OF LOCATION

**LODE-QUARTZ**

Roger Banghart  
June 4, 1976  
at 00 minutes past 9 o'clock  
A.m. and recorded in Book 55 of Official  
Records page 149 **Eureka**  
County, **Nevada**  
Willis A. DePaoli  
Fee \$3.00 County Recorder

THIS IS TO CERTIFY that the NVE 97 lode mining claim  
was located by:

ROGER C. BANGHART  
(print name of locator)

Box 769, 627, NEVADA 89301  
(print post office address)

on the 1st day of MAY, 1976, situated in the  
CORTEZ Mining District, EUREKA County, State of  
NEVADA, in Section 27, Township 27 N, Range 48 E

We (or I) claim 1500 linear feet along the course of the mineral-bearing ledge, lode or  
vein, extending 20 feet from the location monument in a WESTWARD direction,  
and 1480 feet in a EASTWARD direction, together with 300 feet on  
each side of the center of the ledge for the entire length of the claim.

The northwest corner is marked by a 4x4 Post 4 feet high, inscribed "NW Corner  
of the NVE 97 Claim;" the southwest corner is marked by a 4x4 Post 4 feet  
high, inscribed "SW Corner of the NVE 97 Claim;" the southeast corner is marked by  
a 4x4 Post 4 feet high, inscribed "SE Corner of the NVE 97 Claim;" the  
northeast corner is marked by a 4x4 Post 4 feet high, inscribed "NE Corner of the  
NVE 97 Claim." There is also a 4x4 Post at the center of each side line.

The monumentation and marking of the corners was completed by the 19<sup>th</sup> day of MAY, 1976  
(must be within 90 days of posting notice of location)

The location work consisted of making a claim map as provided in NRS 517.040. Two copies of this  
claim map have been filed with the EUREKA County Recorder, and the \$15.00 lode claim  
filing fee has been paid to the County Recorder.

## LOCATORS

Dated June 4, 1976

Roger Banghart  
Mr. Roger C. Banghart  
Placer Annex Inc.  
P.O. Box 769  
Ely, Nevada 89301

Note 1: Two copies of this certificate and two copies of the claim map must be filed, and the \$15 filing fee must be paid, within  
90 days after the date of posting Notice of Location.

Note 2: "Every person who willfully and knowingly makes a false material statement on the location certificate or on any map  
required by this chapter shall be guilty of a felony, and upon conviction thereof shall be imprisoned in the state prison for  
not more than 10 years." NRS 517.040, Subsection 2

Note 3: The claim map of this claim is filed in the **Eureka**

CENTRAL NEVADA REGISTRATION

County Recorder's office, as Document

**61506**

BOOK 55 PAGE 149

**CERTIFICATE OF LOCATION****LODE-QUARTZ**

Roger Banghart  
June 4, 1976  
 at 00 minutes past 9 o'clock  
 A.m. and recorded in Book 55 of Official  
 Records page 150 Eureka  
 County, Nevada  
Willis A. DePaoli  
 Fee \$3.00 County Recorder

THIS IS TO CERTIFY that the NVE 98 lode mining claim  
 was located by:

ROGER C. BANGHART  
 (print name of locator)

Box 769, Ely, Nevada 89301  
 (print post office address)

on the 1st day of MAY, 1976, situated in the  
CORTEL Mining District, EUREKA County, State of  
NEVADA, in Section 27, Township 27 N, Range 48 E

We (or I) claim 1500 linear feet along the course of the mineral-bearing ledge, lode or  
 vein, extending 20 feet from the location monument in a WESTERLY direction,  
 and 1480 feet in a EASTERLY direction, together with 300 feet on  
 each side of the center of the ledge for the entire length of the claim.

The northwest corner is marked by a 4x4 Post 4 feet high, inscribed "NW Corner  
 of the NVE 98 Claim;" the southwest corner is marked by a 4x4 Post 4 feet  
 high, inscribed "SW Corner of the NVE 98 Claim;" the southeast corner is marked by  
 a 4x4 Post 4 feet high, inscribed "SE Corner of the NVE 98 Claim;" the  
 northeast corner is marked by a 4x4 Post 4 feet high, inscribed "NE Corner of the  
NVE 98 Claim." There is also a 4x4 Post at the center of each side line.

The monumentation and marking of the corners was completed by the 19<sup>th</sup> day of MAY, 1976.  
 (must be within 90 days of posting notice of location)

The location work consisted of making a claim map as provided in NRS 517.040. Two copies of this  
 claim map have been filed with the EUREKA County Recorder, and the \$15.00 lode claim  
 filing fee has been paid to the County Recorder.

**LOCATORS**

Dated June 4, 1976

Roger Banghart  
 Mr. Roger C. Banghart  
 Placer Annex Inc.  
 P.O. Box 769  
 Ely, Nevada 89301

Note 1: Two copies of this certificate and two copies of the claim map must be filed, and the filing fee must be paid, within  
 90 days after the date of posting Notice of Location.


Note 2: "Every person who willfully and knowingly makes a false material statement on the location certificate  
 required by this chapter shall be guilty of a felony, and upon conviction thereof shall be imprisoned in the state prison  
 for more than 3 years nor more than 10 years." NRS 202.300, 3.1.10.000

Note 3: The claim map of this claim is on file at the Eureka

CENTRAL NEVADA DEPT. OF

File No. 61487

Filed for record at request of.....

Roger Banghart  
June 4, 1976**CERTIFICATE OF LOCATION****LODE-QUARTZ**at .....00..... minutes past .....9..... o'clock  
A.m. and recorded in Book.....55..... of Official  
Records page.....151....., Eureka  
County, Nevada  
Willis A. DePaoli  
Fee \$3.00 County RecorderTHIS IS TO CERTIFY that the NEE 99 lode mining claim  
was located by:ROGER C. BANGHART  
(print name of locator)Box 269, ELY, NEVADA 89301  
(print post office address)on the 157 day of MAY, 1976, situated in the  
CORNER Mining District, EUREKA County, State of  
NEVADA, in Section 27, Township 27 N, Range 48 E.We (or I) claim 1500 linear feet along the course of the mineral-bearing ledge, lode or  
vein, extending 20 feet from the location monument in a WESTERLY direction,  
and 1480 feet in a EASTERLY direction, together with 300 feet on  
each side of the center of the ledge for the entire length of the claim.The northwest corner is marked by a 4x4 post 4 feet high, inscribed "NW Corner  
of the NEE 99 Claim;" the southwest corner is marked by a 4x4 post 4 feet  
high, inscribed "SW Corner of the NEE 99 Claim;" the southeast corner is marked by  
a 4x4 post 4 feet high, inscribed "SE Corner of the NEE 99 Claim;" the  
northeast corner is marked by a 4x4 post 4 feet high, inscribed "NE Corner of the  
NEE 99 Claim." There is also a 4x4 post 4 at the center of each side line.The monumentation and marking of the corners was completed by the 19<sup>th</sup> day of MAY, 1976.  
(must be within 30 days of posting notice of location)The location work consisted of making a claim map as provided in NRS 517.040. Two copies of this  
claim map have been filed with the EUREKA County Recorder, and the \$15.00 lode claim  
filing fee has been paid to the County Recorder.**LOCATORS**Dated June 4, 1976Roger Banghart  
Mr. Roger C. Banghart  
Placer Amex  
P.O. Box 269  
Ely, Nevada 89301Note 1: Two copies of this certificate and two copies of the claim map must be filed, and the filing fee must be paid, within  
50 days after the date of posting Notice of Location.Note 2: "Every person who willfully and knowingly makes a false material statement on the location certificate  
required by this chapter shall be guilty of a felony, and upon conviction thereof shall be imprisoned for not more than  
three years, nor more than 10 years." NRS 517.040, Subsection 2.Note 3: A claim map of this claim is filed in the Eureka County Recorder's office.

61506

BOOK 55 PAGE 157

# CERTIFICATE OF LOCATION

**LODE-QUARTZ**

Roger Banghart  
June 4, 1976  
at 00 minutes past 09 o'clock  
A.m. and recorded in Book 55 of Official  
Records page 152 Eureka  
County, Nevada  
Willis A. DePaoli  
Fee \$3.00 County Recorder

THIS IS TO CERTIFY that the NEE 100 lode mining claim  
was located by:

Roger C. Banghart Box 769, ELY, NEVADA 89301  
(print name of locator) (print post office address)

on the 15<sup>th</sup> day of MAY, 1976, situated in the  
CONTEZ Mining District, EUREKA County, State of  
NEVADA, in Section 34, Township 27 N, Range 48 E

We (or I) claim 1500 linear feet along the course of the mineral-bearing ledge, lode or  
vein, extending 20 feet from the location monument in a WESTERLY direction,  
and 1480 feet in a EASTERLY direction, together with 300 feet on  
each side of the center of the ledge for the entire length of the claim.

The northwest corner is marked by a 4x4 Post 4 feet high, inscribed "NW Corner  
of the NEE 100 Claim;" the southwest corner is marked by a 4 in. Pipe 4 feet  
high, inscribed "SW Corner of the NEE 100 Claim;" the southeast corner is marked by  
a 4x4 Post 4 feet high, inscribed "SE Corner of the NEE 100 Claim;" the  
northeast corner is marked by a 4x4 Post 4 feet high, inscribed "NE Corner of the  
NEE 100 Claim." There is also a 4x4 Post at the center of each side line.

The monumentation and marking of the corners was completed by the 15<sup>th</sup> day of MAY, 1976  
(must be within 30 days of posting notice of location)

The location work consisted of making a claim map as provided in NRS 517.040. Two copies of this  
claim map have been filed with the EUREKA County Recorder, and the \$15.00 lode claim  
filing fee has been paid to the County Recorder.

**LOCATORS**

Dated June 4, 1976

Mr. Roger C. Banghart  
Placer Amex Inc  
P.O. Box 769  
Ely, Nevada 89301

Note 1: Two copies of this certificate and two copies of the claim map must be filed, and the \$15 filing fee must be paid, within  
30 days after the date of posting Notice of Location.

Note 2: "Every person who willfully and knowingly makes a false material statement on the location certificate or the map  
required by this chapter shall be guilty of a felony, and upon conviction thereof shall be imprisoned in the state prison for not less  
than 2 years nor more than 10 years." NRS 517.300, Subsection 2

Note 3: The claim map of this claim is filed in the Eureka County Recorder's office as Document No.


CENTRAL NEVADA NEWSPAPERS

BOOK 55 PAGE 152

61506

File No. **61489**

Filed for record at request of

**Roger Banghart**  
**June 4, 1976****CERTIFICATE OF LOCATION****LODE-QUARTZ**at 00 minutes past 9 o'clock  
A.m. and recorded in Book 55 of Official  
Records page 153, **Eureka**  
County, **Nevada**  
**Willis A. DePaoli**  
Fee \$3.00 County RecorderTHIS IS TO CERTIFY that the NEE 101 lode mining claim  
was located by:ROGER C. BANGHART  
(print name of locator)Box 769, ELY, NEVADA 89301  
(print post office address)on the 15<sup>th</sup> day of MAY, 1976, situated in the  
CORTEZ Mining District, EUREKA County, State of  
NEVADA, in Section 34, Township 27N, Range 48EWe (or I) claim 1500 linear feet along the course of the mineral-bearing ledge, lode or  
vein, extending 20 feet from the location monument in a WESTERLY direction,  
and 1450 feet in a EASTERLY direction, together with 300 feet on  
each side of the center of the ledge for the entire length of the claim.The northwest corner is marked by a 4x4 Post 4 feet high, inscribed "NW Corner  
of the NEE 101 Claim;" the southwest corner is marked by a 4x4 Post 4 feet  
high, inscribed "SW Corner of the NEE 101 Claim;" the southeast corner is marked by  
a 4x4 Post 4 feet high, inscribed "SE Corner of the NEE 101 Claim;" the  
northeast corner is marked by a 4x4 Post 4 feet high, inscribed "NE Corner of the  
NEE 101 Claim." There is also a 4x4 Post at the center of each side line.The monumentation and marking of the corners was completed by the 15<sup>th</sup> day of MAY, 1976  
(must be within 30 days of posting notice of location)The location work consisted of making a claim map as provided in NRS 517.040. Two copies of this  
claim map have been filed with the EUREKA County Recorder, and the \$15.00 lode claim  
filing fee has been paid to the County Recorder.**LOCATORS**Dated June 4, 1976Roger Banghart  
Mr. Roger C. Banghart  
Placer Amex Inc.  
P.O. Box 769  
Ely, Nevada 89301Note 1: Two copies of this certificate and two copies of the claim map must be filed, and the filing fee must be paid, within  
50 days after the date of posting Notice of Location.Note 2: "Every person who willfully and knowingly makes a false material statement on the location certificate  
required by this chapter shall be guilty of a felony, and upon conviction thereof shall be imprisoned for not less than  
3 years nor more than 10 years." NRS 517.040, EurekaNote 3: The claim map of this claim is on file in the **Eureka**

CENTRAL DEPT. RECORDS

**61506**BOOK 55 PAGE 153

File No. 61490

Filed for record at request of.....

Roger BanghartJune 4, 1976**CERTIFICATE OF LOCATION****LODE-QUARTZ**at 00 minutes past 9 o'clockA.m. and recorded in Book 55 of OfficialRecords page 154 EurekaCounty, NevadaWillis A. DePaoli County Recorder

Fee \$3.00

THIS IS TO CERTIFY that the NBE 102 lode mining claim

was located by:

ROGER C. BANGHART  
(print name of locator)Box 769, ELY, NEVADA 89301  
(print post office address)on the 137 day of MAY, 1976, situated in the  
CORTEZ Mining District, EUREKA County, State of  
NEVADA, in Section 34, Township 27N, Range 41EWe (or I) claim 1500 linear feet along the course of the mineral-bearing ledge, lode or vein, extending 20 feet from the location monument in a WESTERLY direction, and 1480 feet in a EASTERLY direction, together with 300 feet on each side of the center of the ledge for the entire length of the claim.The northwest corner is marked by a 4x4 Post 4 feet high, inscribed "NW Corner of the NBE 102 Claim;" the southwest corner is marked by a 4x4 Post 4 feet high, inscribed "SW Corner of the NBE 102 Claim;" the southeast corner is marked by a 4x4 Post 4 feet high, inscribed "SE Corner of the NBE 102 Claim;" the northeast corner is marked by a 4x4 Post 4 feet high, inscribed "NE Corner of the NBE 102 Claim." There is also a 4x4 Post at the center of each side line.The monumentation and marking of the corners was completed by the 19<sup>th</sup> day of MAY, 1976.  
(must be within 90 days of posting notice of location)The location work consisted of making a claim map as provided in NRS 517.040. Two copies of this claim map have been filed with the EUREKA County Recorder, and the \$15.00 lode claim filing fee has been paid to the County Recorder.**LOCATORS**Dated June 4, 1976Roger Banghart  
Mr. Roger C. Banghart  
Placer Amex Inc.  
P.O. Box 769  
Ely, Nevada 89301

Note 1: Two copies of this certificate and two copies of the claim map must be filed and the US filing fee must be paid, within 90 days after the date of posting Notice of Location.

Note 2: "Every person who willfully and knowingly makes a false material statement on the location certificate as required by this Chapter shall be guilty of a felony, and upon conviction thereof shall be imprisoned in the state prison for not less than 3 years nor more than 15 years." NRS 517.070, Subsection 2.

Note 3: This claim map of the claim is on file at

Eureka

61506

BOOK 55 PAGE 154

File No. 61491

Filed for record at request of.....

**CERTIFICATE OF LOCATION****LODE-QUARTZ**Roger BanghartJune 4, 1976

at .....00..... minutes past .....9..... o'clock

A.m. and recorded in Book.....55..... of Official

Records page.....155..... Eureka

County, NevadaWillis A. DePaoli

Fee \$3.00 County Recorder

THIS IS TO CERTIFY that the NEE 103 lode mining claim  
was located by:

ROGER C. BANGHART  
(print name of locator)

Box 769, Ely, Nevada 89301  
(print post office address)

on the 1st day of April, 1976, situated in the  
Cortez Mining District, Eureka County, State of  
NEVADA, in Section 34, Township 27 N, Range 48 E.

We (or I) claim 1506 linear feet along the course of the mineral-bearing ledge, lode or  
vein, extending 20 feet from the location monument in a WESTERNLY direction,  
and 1486 feet in a EASTERNLY direction, together with 300 feet on  
each side of the center of the ledge for the entire length of the claim.


The northwest corner is marked by a 4x4 Post 4 feet high, inscribed "NW Corner  
of the NEE 103 Claim;" the southwest corner is marked by a 4x4 Post 4 feet  
high, inscribed "SW Corner of the NEE 103 Claim;" the southeast corner is marked by  
a 4x4 Post 4 feet high, inscribed "SE Corner of the NEE 103 Claim;" the  
northeast corner is marked by a 4x4 Post 4 feet high, inscribed "NE Corner of the  
NEE 103 Claim." There is also a 4x4 Post at the center of each side line.

The monumentation and marking of the corners was completed by the 19<sup>th</sup> day of April, 1976.  
(must be within 30 days of posting notice of location)

The location work consisted of making a claim map as provided in NRS 517.040. Two copies of this  
claim map have been filed with the EUREKA County Recorder, and the \$15.00 lode claim  
filing fee has been paid to the County Recorder.

**LOCATORS**Dated June 4, 1976

Roger Banghart  
Mr. Roger C. Banghart  
Placer-Amex, Inc.  
P.O. Box 769  
Ely, Nevada 89301



Note 1: Two copies of this certificate and two copies of the claim map must be filed, and the \$15 filing fee must be paid, within  
30 days after the date of posting Notice of Location.

Note 2: "Every person who willfully and knowingly makes a false material statement on the location certificate  
required by this chapter shall be guilty of a felony, and upon conviction thereof shall be imprisoned in the state prison  
not more than 2 years nor more than 10 years." NRS 517.040, Subsection 2

Note 3: The claim map of this claim is filed in the Eureka County Recorder's office as Document N

CENTRAL NEVADA NEWS-PAPER

BOOK

55

PAGE 155

File No. **61492**

Filed for record at request of

**Roger Banghart**  
June 4, 1976**CERTIFICATE OF LOCATION****LODE-QUARTZ**at 00 minutes past 9 o'clock  
A.m. and recorded in Book 55 of Official  
Records page 156, **Eureka**  
County, **Nevada**  
**Willis A. DePaoli**  
Fee \$3.00 County RecorderTHIS IS TO CERTIFY that the NEE 104 lode mining claim  
was located by:ROGER C. BANGHART  
(print name of locator)Box 769, ELY, NEVADA 89301  
(print post office address)on the 15 day of MAY, 1976, situated in the  
CORTEZ Mining District, EUREKA County, State of  
NEVADA, in Section 27, Township 27 N, Range 48 E.We (or I) claim 1500 linear feet along the course of the mineral-bearing ledge, lode or  
vein, extending 20 feet from the location monument in a WESTERLY direction,  
and 1480 feet in a EASTERLY direction, together with 300 feet on  
each side of the center of the ledge for the entire length of the claim.The northwest corner is marked by a 4 x 4 Post 4 feet high, inscribed "NW Corner  
of the NEE 104 Claim;" the southwest corner is marked by a 4 x 4 Post 4 feet  
high, inscribed "SW Corner of the NEE 104 Claim;" the southeast corner is marked by  
a 4 x 4 Post 4 feet high, inscribed "SE Corner of the NEE 104 Claim;" the  
northeast corner is marked by a 4 x 4 Post 4 feet high, inscribed "NE Corner of the  
NEE 104 Claim." There is also a 4 x 4 Post at the center of each side line.The monumentation and marking of the corners was completed by the 15<sup>th</sup> day of MAY, 1976.  
(must be within 20 days of posting notice of location)The location work consisted of making a claim map as provided in NRS 517.040. Two copies of this  
claim map have been filed with the EUREKA County Recorder, and the \$15.00 lode claim  
filing fee has been paid to the County Recorder.**LOCATORS**Dated June 4, 1976Roger Banghart  
Mr. Roger C. Banghart  
Placer Amex Inc.  
P.O. Box 769  
Ely, Nevada 89301Note 1: Two copies of this certificate and two copies of the claim map must be filed, and the \$15 filing fee must be paid, within  
20 days after the date of posting Notice of Location.Note 2: "Every person who willfully and knowingly makes a false material statement on the location certificate or on any map  
required by this chapter shall be guilty of a felony, and upon conviction thereof shall be imprisoned for not more than 3 years nor more than 10 years." NRS 517.050, Subsection 2Note 3: The claim map of this claim is on file in the **Eureka**

CENTRAL NEVADA DISTRICT

**61506**

BOOK

PAGE

156

File No. 61403

Filed for record at request of.....

**CERTIFICATE OF LOCATION****LODE-QUARTZ**

Roger Banghart  
June 4, 1978  
 at 00 minutes past 9 o'clock  
 A.M. and recorded in Book 55 of Official  
 Records page 157, Eureka  
 County, Nevada  
Willis A. DePaoli  
 Fee \$3.00 County Recorder

THIS IS TO CERTIFY that the NUE 105 lode mining claim  
 was located by:

ROGER C. BANGHART  
 (print name of locator)

Box 769, ELY, NEVADA 89301  
 (print post office address)

on the 157 day of MAY, 1976, situated in the  
CORTEZ Mining District, EUREKA County, State of  
NEVADA, in Section 27, Township 27 N, Range 48 E

We (or I) claim 1500 linear feet along the course of the mineral-bearing ledge, lode or  
 vein, extending 20 feet from the location monument in a WESTERLY direction,  
 and 1480 feet in a EASTERLY direction, together with 300 feet on  
 each side of the center of the ledge for the entire length of the claim.

The northwest corner is marked by a 4x4 Post 4 feet high, inscribed "NW Corner  
 of the NUE 105 Claim;" the southwest corner is marked by a 4x4 Post 4 feet  
 high, inscribed "SW Corner of the NUE 105 Claim;" the southeast corner is marked by  
 a 4x4 Post 4 feet high, inscribed "SE Corner of the NUE 105 Claim;" the  
 northeast corner is marked by a 4x4 Post 4 feet high, inscribed "NE Corner of the  
NUE 105 Claim." There is also a 4x4 Post at the center of each side line.


The monumentation and marking of the corners was completed by the 19<sup>TH</sup> day of MAY, 1976.  
 (must be within 90 days of posting notice of location)

The location work consisted of making a claim map as provided in NRS 517.040. Two copies of this  
 claim map have been filed with the EUREKA County Recorder, and the \$15.00 lode claim  
 filing fee has been paid to the County Recorder.

**LOCATORS**

Dated June 4, 1976

Mr. Roger C. Banghart  
Placer-Arnex Inc.  
P.O. Box 769  
Ely, Nevada 89301



Note 1: Two copies of this certificate and two copies of the claim map must be filed, and the filing must be made within 90 days after the date of posting Notice of Location.


Note 2: "Every person who willfully and knowingly makes a false material statement on the location certificate required by this chapter shall be guilty of a felony, and upon conviction thereof shall be imprisoned in the state prison for a term not more than 10 years." NRS 517.040, Subsection 2.

Note 3: The claim map of this location is filed in the Eureka County Recorder's Office.

BOOK 55 PAGE 157

File No. 61494

Filed for record at request of.....

Roger Banghart  
June 4, 1976**CERTIFICATE OF LOCATION****LODE-QUARTZ**at 00 minutes past 9 o'clock  
A.M. and recorded in Book 55 of Official  
Records page 158, Eureka  
County, Nevada  
Willis A. DePaoli  
Fee \$3.00 County RecorderTHIS IS TO CERTIFY that the NVE 106 lode mining claim  
was located by:ROGER C. BANGHART  
(print name of locator)Box 769, ELY, NEVADA 89301  
(print post office address)on the 2nd day of MAY, 1976, situated in the  
CORTER Mining District, EUREKA County, State of  
NEVADA, in Section 34, Township 27, Range 48 EWe (or I) claim 1500 linear feet along the course of the mineral-bearing ledge, lode or  
vein, extending 20 feet from the location monument in a WESTERLY direction,  
and 1450 feet in a WESTERLY direction, together with 300 feet on  
each side of the center of the ledge for the entire length of the claim.The northwest corner is marked by a 4x4 Post 4 feet high, inscribed "NW Corner  
of the NVE 106 Claim;" the southwest corner is marked by a 4x4 Post 4 feet  
high, inscribed "SW Corner of the NVE 106 Claim;" the southeast corner is marked by  
a 4x4 Post 4 feet high, inscribed "SE Corner of the NVE 106 Claim;" the  
northeast corner is marked by a 4x4 Post 4 feet high, inscribed "NE Corner of the  
NVE 106 Claim." There is also a 4x4 Post 4 at the center of each side line.The monumentation and marking of the corners was completed by the 15th day of MAY, 1976  
(must be within 20 days of posting notice of location)The location work consisted of making a claim map as provided in NRS 517.040. Two copies of this  
claim map have been filed with the EUREKA County Recorder, and the \$15.00 lode claim  
filing fee has been paid to the County Recorder.**LOCATORS**Dated June 4, 1976Roger C. Banghart  
Mr. Roger C. Banghart  
Placer Annex  
P.O. Box 769  
ELY, NEVADA 89301Note 1: Two copies of this certificate and two copies of the claim map must be filed, and the \$15 filing fee must be paid, within  
30 days after the date of posting Notice of Location.Note 2: "Every person who willfully and knowingly makes a false material statement on the location certificate  
required by this chapter shall be guilty of a felony, and upon conviction thereof shall be imprisoned in the state prison  
for more than 3 years and more than 10 years." NRS 517.295, Subsection 2Note 3: The claim map of this claim is filed in the Eureka County Recorder's Office at Document No.


CENTRAL NEVADA DEPARTMENT

61506

BOOK 55 PAGE 158

File No. 61495

Filed for record at request of \_\_\_\_\_

Roger Banghart  
June 4, 1976**CERTIFICATE OF LOCATION****LODE-QUARTZ**at 00 minutes past 9 o'clock  
A.m. and recorded in Book 55 of Official  
Records page 159, Eureka  
County, Nevada  
Willis A. DePaoli  
Fee \$3.00 County RecorderTHIS IS TO CERTIFY that the NEE 107 lode mining claim  
was located by:ROGER C. BANGHART  
(print name of locator)Box 769, ELY, NEVADA 89301  
(print post office address)on the 2<sup>ND</sup> day of MAY, 1976, situated in the  
CORTEZ Mining District, EVAREKA County, State of  
NEVADA, in Section 27, Township 27 N, Range 48 EWe (or I) claim 1500 linear feet along the course of the mineral-bearing ledge, lode or  
vein, extending 20 feet from the location monument in a WESTERLY direction,  
and 1480 feet in a EASTERLY direction, together with 300 feet on  
each side of the center of the ledge for the entire length of the claim.The northwest corner is marked by a 4x4 Post 4 feet high, inscribed "NW Corner  
of the NEE 107 Claim;" the southwest corner is marked by a 4x4 Post 4 feet  
high, inscribed "SW Corner of the 107 Claim;" the southeast corner is marked by  
a 4x4 Post 4 feet high, inscribed "SE Corner of the NEE 107 Claim;" the  
northeast corner is marked by a 4x4 Post 4 feet high, inscribed "NE Corner of the  
NEE 107 Claim." There is also a 4x4 Post at the center of each side line.The monumentation and marking of the corners was completed by the 19<sup>TH</sup> day of MAY, 1976.  
(must be within 90 days of posting notice of location)The location work consisted of making a claim map as provided in NRS 517.040. Two copies of this  
claim map have been filed with the EVAREKA County Recorder, and the \$15.00 lode claim  
filing fee has been paid to the County Recorder.**LOCATORS**Dated June 4, 1976Roger Banghart  
Mr. Roger C. Banghart  
Placer Annex Inc.  
P.O. Box 769  
Ely, Nevada 89301Note 1: Two copies of this certificate and two copies of the claim map must be filed, and the \$15 filing fee must be paid, within  
30 days after the date of posting Notice of Location.Note 2: "Every person who willfully and knowingly makes a false material statement on the location certificate or map  
required by this chapter shall be guilty of a felony, and upon conviction thereof shall be imprisoned in the state prison  
not less than 3 years nor more than 10 years." NRS 517.500, Subsection 2Note 3: The claim map of this claim is filed with the Eureka County Recorder.

CENTRAL NEVADA RECORDERS

BOOK 55 PAGE 159


**Roger Banghart**

June 4, 1976

**CERTIFICATE OF LOCATION****LODE-QUARYZ**at 00 minutes past 9 o'clock  
A.m. and recorded in Book 55 of Official  
Records page 160, **Eureka**  
County, **Nevada****Willis A. DePaoli**

Fee \$3.00

County Recorder

THIS IS TO CERTIFY that the N.E.E. 108 lode mining claim  
was located by:ROGER C. BANGHART  
(print name of locator)Box 269, Ely, Nevada 89301  
(print post office address)on the 2nd day of MAY, 1976, situated in the  
CORTEZ Mining District, EUREKA County, State of  
NEVADA, in Section 27, Township 27 N, Range 48 E.We-(or I) claim 1500 linear feet along the course of the mineral-bearing ledge, lode or  
vein, extending 20 feet from the location monument in a WESTERLY direction,  
and 1430 feet in a EASTERLY direction, together with 300 feet on  
each side of the center of the ledge for the entire length of the claim.The northwest corner is marked by a 4x4 Post 4 feet high, inscribed "NW Corner  
of the N.E.E. 108 Claim;" the southwest corner is marked by a 4x4 Post 4 feet  
high, inscribed "SW Corner of the N.E.E. 108 Claim;" the southeast corner is marked by  
a 4x4 Post 4 feet high, inscribed "SE Corner of the N.E.E. 108 Claim;" the  
northeast corner is marked by a 4x4 Post 4 feet high, inscribed "NE Corner of the  
N.E.E. 108 Claim." There is also a 4x4 Post at the center of each side line.The monumentation and marking of the corners was completed by the 19<sup>th</sup> day of MAY, 1976.  
(must be within 20 days of posting notice of location)The location work consisted of making a claim map as provided in NRS 517.040. Two copies of this  
claim map have been filed with the EUREKA County Recorder, and the \$15.00 lode claim  
filing fee has been paid to the County Recorder.**LOCATORS**Dated June 4, 1976Roger Banghart  
Mr. Roger C. Banghart  
Placer Annex  
P.O. Box 269  
Ely, Nevada 89301

Note 1: Two copies of this certificate and two copies of the claim map must be filed, and the \$15 filing fee must be paid 20 days after the date of posting Notice of Location.

Note 2: "Every person who willfully and knowingly makes a false material statement on the location certificate required by this chapter shall be guilty of a felony, and upon conviction thereof shall be imprisoned not more than 3 years nor more than 10 years." NRS 517.040, Subsection 2

Note 3: The claim map of this claim is filed in the Eureka County Recorder's office.**61506**BOOK 55 PAGE 160

File No. **61497**

Filed for record at request of .....


..... **Roger C. Banghart** .....  
June 4, 1976**CERTIFICATE OF LOCATION****LODE-QUARTZ**

at ..... 00 ..... minutes past ..... 9 ..... o'clock

A.M. and recorded in Book ..... 55 ..... of Official

Records page ..... 161 ..... **Eureka** .....County, ..... **Nevada** .......... **Willis A. DePaoli** .....

Fee \$3.00 ..... County Recorder

THIS IS TO CERTIFY that the 110 ..... lode mining claim  
was located by:**ROGER C. BANGHART**  
(print name of locator)**Box 769, Ely, Nevada 89301**  
(print post office address)on the 3RD day of MAY, 1976, situated in the  
CORTEZ Mining District, EUREKA County, State of  
NEVADA, in Section 3, Township 26 N, Range 48 EWe (or I) claim 1500 linear feet along the course of the mineral-bearing ledge, lode or  
vein, extending 20 feet from the location monument in a WEST-NORTH direction,  
and 1480 feet in a EAST-NORTH direction, together with 300 feet on  
each side of the center of the ledge for the entire length of the claim.The northwest corner is marked by a 4 in. Pipe 4 feet high, inscribed "NW Corner  
of the NVE 110 Claim;" the southwest corner is marked by a 4 in. Pipe 4 feet  
high, inscribed "SW Corner of the NVE 110 Claim;" the southeast corner is marked by  
a 4 in. Pipe 4 feet high, inscribed "SE Corner of the NVE 110 Claim;" the  
northeast corner is marked by a 4 in. Pipe 4 feet high, inscribed "NE Corner of the  
NVE 110 Claim." There is also a 4 in. Pipe at the center of each side line.The monumentation and marking of the corners was completed by the 19<sup>th</sup> day of MAY, 1976.  
(must be within 20 days of posting notice of location)The location work consisted of making a claim map as provided in NRS 517.040. Two copies of this  
claim map have been filed with the EUREKA County Recorder, and the \$15.00 lode claim  
filing fee has been paid to the County Recorder.**LOCATORS**Dated June 4, 1976**Roger C. Banghart**  
..... **Roger C. Banghart** .....  
..... **Placer Amex Inc.** .....  
..... **P.O. Box 769** .....  
..... **Ely, Nevada 89301** .....Note 1: Two copies of this certificate and two copies of the claim map must be filed, and the \$15 filing fee must be paid, within  
30 days after the date of posting Notice of Location.Note 2: "Every person who willfully and knowingly makes a false material statement on the location certificate  
required by this chapter shall be guilty of a felony, and upon conviction thereof shall be fined not more than \$5,000 or not less  
than 3 years nor more than 10 years." NRS 517.30, Subsection 2Note 3: The claim map of this claim is on file with the **Eureka**

CENTRAL NEVADA DEPT. OF GEOLOGY


**61506**BOOK 55 PAGE 161

Roger BanghartJune 4, 1976**CERTIFICATE OF LOCATION****LODE-QUARTZ**at 00 minutes past 9 o'clockA.m. and recorded in Book 55 of OfficialRecords page 162, EurekaCounty, NevadaWillis A. DePaoli

Fee \$3.00 County Recorder

THIS IS TO CERTIFY that the NEE 109 lode mining claim

was located by:

ROGER C. BANGHART  
(print name of locator)Box 769, Ely, Nevada 89301  
(print post office address)on the 2ND day of MAY, 1976, situated in the  
CORNER Mining District, EUREKA County, State of  
NEVADA, in Section 27, Township 27 N, Range 48 EWe (or I) claim 1500 linear feet along the course of the mineral-bearing ledge, lode or  
vein, extending 20 feet from the location monument in a WESTERLY direction,  
and 1450 feet in a EASTERLY direction, together with 300 feet on  
each side of the center of the ledge for the entire length of the claim.The northwest corner is marked by a 4x4 Post 4 feet high, inscribed "NW Corner  
of the NEE 109 Claim;" the southwest corner is marked by a 4x4 Post 4 feet  
high, inscribed "SW Corner of the NEE 109 Claim;" the southeast corner is marked by  
a 4x4 Post 4 feet high, inscribed "SE Corner of the NEE 109 Claim;" the  
northeast corner is marked by a 4x4 Post 4 feet high, inscribed "NE Corner of the  
NEE 109 Claim." There is also a 4x4 Post at the center of each side line.The monumentation and marking of the corners was completed by the 15<sup>TH</sup> day of MAY, 1976.  
(must be within 20 days of posting notice of location)The location work consisted of making a claim map as provided in NRS 517.040. Two copies of this  
claim map have been filed with the EUREKA County Recorder, and the \$15.00 lode claim  
filing fee has been paid to the County Recorder.**LOCATORS**Dated June 4, 1976.Roger C. Banghart  
Mr. Roger C. Banghart  
Placer Annex, Inc.  
P.O. Box 769  
Ely, Nevada 89301Note 1: Two copies of this certificate and two copies of the claim map must be filed, and the \$15 filing fee must be paid, within  
30 days after the date of posting Notice of Location.Note 2: "Every person who willfully and knowingly makes a false material statement on the location certificate  
required by this chapter shall be guilty of a felony, and upon conviction thereof shall be imprisoned in the state prison  
for more than 3 years nor more than 10 years." NRS 517.260, Sub-section 2Note 3: The claim map of this claim is filed in the Eureka County Recorder's office as Document #

File No. **61409**

Filed for record at request of.....

.....**Roger C. Banghart**.....

June 4, 1976

**CERTIFICATE OF LOCATION****LODE-QUARTZ**at ..... **00** ..... minutes past ..... **9** ..... o'clockA.M. and recorded in Book ..... **55** ..... of OfficialRecords page ..... **163** ..... **Eureka**.....County, **Nevada**.....**Willis A. DePaoli**.....

Fee \$3.00 County Recorder

THIS IS TO CERTIFY that the **NEE III**..... lode mining claim

was located by:

**Roger C. Banghart**  
(print name of locator)**Box 769, ELY, NEVADA 89301**  
(print post office address)on the **300** day of **MAY**....., 19**76**....., situated in the**CORTEZ** Mining District, **EUREKA**..... County, State of**NEVADA**....., in Section **3**....., Township **26 N**....., Range **4 E**.....

We for 1) claim **1500** linear feet along the course of the mineral-bearing ledge, lode or vein, extending **20** feet from the location monument in a **EASTERLY** direction, and **1450** feet in a **WESTERLY** direction, together with **300** feet on each side of the center of the ledge for the entire length of the claim.


The northwest corner is marked by a **4 in. Pipe 4** feet high, inscribed "NW Corner of the **NEE III** Claim;" the southwest corner is marked by a **4 in. Pipe 4** feet high, inscribed "SW Corner of the **NEE III** Claim;" the southeast corner is marked by a **4 in. Pipe 4** feet high, inscribed "SE Corner of the **NEE III** Claim;" the northeast corner is marked by a **4 in. Pipe 4** feet high, inscribed "NE Corner of the **NEE III** Claim." There is also a **4 in. Pipe** at the center of each side line.

The monumentation and marking of the corners was completed by the **19<sup>TH</sup>** day of **MAY**, 19**76**.  
(must be within 30 days of posting notice of location)

The location work consisted of making a claim map as provided in NRS 517.040. Two copies of this claim map have been filed with the **EUREKA** County Recorder, and the \$15.00 lode claim filing fee has been paid to the County Recorder.

**LOCATORS**Dated **June 4**, 19**76**

**Roger C. Banghart**  
**Roger C. Banghart**  
**Placer Amex Inc.**  
**P.O. Box 769**  
**Ely, Nevada 89301**



Note 1: Two copies of this certificate and two copies of the claim map must be filed, and the filing fee must be paid, within 30 days after the date of posting Notice of Location.


Note 2: "Every person who willfully and knowingly makes a false material statement on the location certificate required by this chapter shall be guilty of a felony, and upon conviction thereof shall be punished by imprisonment for not more than 2 years nor more than 10 years." NRS 517.010, Subsection 2.

Note 3: The claim map of this claim is filed in the **Eureka** County Recorder's office.

**61506**BOOK **55** PAGE **163**

File No. **61500**

Filed for record at request of.....

**Roger Banghart**  
June 4, 1976**CERTIFICATE OF LOCATION****LODE-QUARTZ**at 00 minutes past 9 o'clock  
A.m. and recorded in Book 55 of Official  
Records page 164, Eureka  
County, Nevada  
Willis A. DePaoli  
Fee \$3.00 County RecorderTHIS IS TO CERTIFY that the NEE 112 lode mining claim  
was located by:ROGER C. BANGHART  
(print name of locator)Box 769, Ely, Nevada 89301  
(print post office address)on the 5<sup>th</sup> day of May, 1976, situated in the  
ORTEZ Mining District, EUREKA County, State of  
NEVADA, in Section 27, Township 27 N, Range 4E.We (or I) claim 1500 linear feet along the course of the mineral-bearing ledge, lode or  
vein, extending 20 feet from the location monument in a EASTWARD direction,  
and 1436 feet in a WESTWARD direction, together with 300 feet on  
each side of the center of the ledge for the entire length of the claim.The northwest corner is marked by a 4x4 Post 4 feet high, inscribed "NW Corner  
of the NEE 112 Claim;" the southwest corner is marked by a 4x4 Post 4 feet  
high, inscribed "SW Corner of the NEE 112 Claim;" the southeast corner is marked by  
a 4x4 Post 4 feet high, inscribed "SE Corner of the NEE 112 Claim;" the  
northeast corner is marked by a 4x4 Post 4 feet high, inscribed "NE Corner of the  
NEE 112 Claim." There is also a 4x4 Post at the center of each side line.The monumentation and marking of the corners was completed by the 15<sup>th</sup> day of May, 1976.  
(must be within 30 days of posting notice of location)The location work consisted of making a claim map as provided in NRS 517.040. Two copies of this  
claim map have been filed with the EUREKA County Recorder, and the \$15.00 lode claim  
filing fee has been paid to the County Recorder.**LOCATORS**Dated June 4, 1976.Roger C. Banghart  
Roger C. Banghart  
Placer, Amex Inc.  
P.O. Box 769  
Ely, Nevada 89301Note 1: Two copies of this certificate and two copies of the claim map must be filed, and the \$15 filing fee must be paid, within  
30 days after the date of posting Notice of Location.Note 2: "Every person who willfully and knowingly makes a false material statement on the location certificate  
required by this chapter shall be guilty of a felony, and upon conviction thereof shall be imprisoned in the state prison for  
more than 3 years nor more than 10 years." NRS 517.040, Subsection 2Note 3: The claim map of this claim is filed in the Eureka County Recorder's office as Document

CENTRAL NEVADA NEWS-PAPER

**61506**  
BOOK 55 PAGE 164

Roger Banghart

June 4, 1976

## CERTIFICATE OF LOCATION

## LODE-QUARTZ

at 00 minutes past 9 o'clock

A.m. and recorded in Book 55 of Official

Records page 165, Eureka

County, Nevada

Willis A. DePaoli

Fee \$3.00 County Recorder

THIS IS TO CERTIFY that the NVE 113 lode mining claim  
was located by:

ROGER C. BANGHART  
(print name of locator)

Box 769, Ely, Nevada 89301  
(print post office address)

on the 10<sup>th</sup> day of MAY, 1976, situated in the  
CORTES Mining District, EUREKA County, State of  
NEVADA, in Section 27, Township 27 N, Range 48 E.

We (or I) claim 1500 linear feet along the course of the mineral-bearing ledge, lode or  
vein, extending 20 feet from the location monument in a EASTERLY direction,  
and 1400 feet in a WESTERLY direction, together with 300 feet on  
each side of the center of the ledge for the entire length of the claim.

The northwest corner is marked by a 4x4 Post 4 feet high, inscribed "NW Corner  
of the NVE 113 Claim;" the southwest corner is marked by a 4x4 Post 4 feet  
high, inscribed "SW Corner of the NVE 113 Claim;" the southeast corner is marked by  
a 4x4 Post 4 feet high, inscribed "SE Corner of the NVE 113 Claim;" the  
northeast corner is marked by a 4x4 Post 4 feet high, inscribed "NE Corner of the  
NVE 113 Claim." There is also a 4x4 Post at the center of each side line.

The monumentation and marking of the corners was completed by the 19<sup>th</sup> day of MAY, 1976.  
(must be within 30 days of posting notice of location)

The location work consisted of making a claim map as provided in NRS 517.040. Two copies of this  
claim map have been filed with the EUREKA County Recorder, and the \$15.00 lode claim  
filing fee has been paid to the County Recorder.

## LOCATORS

Dated June 4, 1976


Note 1: Two copies of this certificate and two copies of the claim map must be filed, and the \$15 filing fee must be paid, within  
30 days after the date of posting Notice of Location.

Note 2: "Every person who willfully and knowingly makes a false material statement on the Location certificate  
required by this chapter shall be guilty of a felony, and upon conviction thereof shall be imprisoned in the State Prison for  
more than 3 years nor more than 10 years." NRS 517.050, Subsection 2

Note 3: The claim map of this claim is filed with the Eureka

CENTRAL NEVADA MINING

Roger C. Banghart  
at, Roger C. Banghart  
Placer Annex Inc.  
P.O. Box 769  
Ely, Nevada 89301



61506

BOOK 55 PAGE 165

# CERTIFICATE OF LOCATION

LODE-QUARTZ

Roger Banghart  
June 4, 1976  
at 00 minutes past 9 o'clock  
A.m. and recorded in Book 55 of Official  
Records page 166, Eureka  
County, Nevada  
Willis A. DePaoli  
Fee \$3.00 County Recorder

THIS IS TO CERTIFY that the NEE 114 lode mining claim  
was located by:

ROGER C. BANGHART Box 769, ELY, NEVADA 89301  
(print name of locator) (print post office address)

on the 10<sup>th</sup> day of MAY, 1976, situated in the  
CORTEL Mining District, EUREKA County, State of  
NEVADA, in Section 27, Township 27 N, Range 44 E.

We (or I) claim 1500 linear feet along the course of the mineral-bearing ledge, lode or  
vein, extending 20 feet from the location monument in a EASTWARD direction,  
and 1480 feet in a WESTWARD direction, together with 300 feet on  
each side of the center of the ledge for the entire length of the claim.

The northwest corner is marked by a 4x4 post 4 feet high, inscribed "NW Corner  
of the NEE 114 Claim," the southwest corner is marked by a 4x4 post 4 feet  
high, inscribed "SW Corner of the NEE 114 Claim," the southeast corner is marked by  
a 4x4 post 4 feet high, inscribed "SE Corner of the NEE 114 Claim," the  
northeast corner is marked by a 4x4 post 4 feet high, inscribed "NE Corner of the  
NEE 114 Claim." There is also a 4x4 post at the center of each side line.


The monumentation and marking of the corners was completed by the 19<sup>th</sup> day of MAY, 1976.  
(must be within 20 days of posting notice of location)

The location work consisted of making a claim map as provided in NRS 517.040. Two copies of this  
claim map have been filed with the EUREKA County Recorder, and the \$15.00 lode claim  
filing fee has been paid to the County Recorder.

LOCATORS

Dated June 4, 1976

Roger Banghart  
Roger C. Banghart  
Placer-Arnex, Inc.  
P.O. Box 769  
Ely, Nevada 89301



Note 1: Two copies of this certificate and two copies of the claim map must be filed, and the \$15 filing fee must be paid, within  
50 days after the date of posting Notice of Location.  
Note 2: Every person who willfully and knowingly makes a false and untrue statement on the location certificate  
required by this chapter shall be guilty of a felony, and upon conviction thereof shall be imprisoned in the State Prison  
for a term not more than 10 years. NRS 517.040, Subsection 2.  
Note 3: The claim map of the claim located in the Eureka County Recorder's office.

61506  
BOOK 55 PAGE 166

**CERTIFICATE OF LOCATION****LODE-QUARTZ**

**Roger Banghart**  
 June 4, 1976  
 at ..... 00 ..... minutes past ..... 9 ..... o'clock  
 A.m. and recorded in Book ..... 55 ..... of Official  
 Records page ..... 167 ..... Eureka  
 County, ..... Nevada  
 Willis A. DePaoli  
 Fee \$3.00 County Recorder

THIS IS TO CERTIFY that the NEE 115 lode mining claim  
 was located by:

ROGER C. BANGHART  
 (print name of locator)

Box 765, ELY, NEVADA 89301  
 (print post office address)

on the 10<sup>TH</sup> day of MAY, 1976, situated in the  
CORTEZ Mining District, EUREKA County, State of  
NEVADA, in Section 27, Township 27 N, Range 48 E.

We (or I) claim 1500 linear feet along the course of the mineral-bearing ledge, lode or  
 vein, extending 20 feet from the location monument in a EASTERNLY direction,  
 and 1450 feet in a WESTERNLY direction, together with 300 feet on  
 each side of the center of the ledge for the entire length of the claim.

The northwest corner is marked by a 4x4 POST 4 feet high, inscribed "NW Corner  
 of the NEE 115 Claim;" the southwest corner is marked by a 4x4 POST 4 feet  
 high, inscribed "SW Corner of the NEE 115 Claim;" the southeast corner is marked by  
 a 4x4 POST 4 feet high, inscribed "SE Corner of the NEE 115 Claim;" the  
 northeast corner is marked by a 4x4 POST 4 feet high, inscribed "NE Corner of the  
NEE 115 Claim." There is also a 4x4 POST at the center of each side line.

The monumentation and marking of the corners was completed by the 12<sup>TH</sup> day of MAY, 1976.  
 (must be within 90 days of posting notice of location)

The location work consisted of making a claim map as provided in NRS 517.040. Two copies of this  
 claim map have been filed with the EUREKA County Recorder, and the \$15.00 lode claim  
 filing fee has been paid to the County Recorder.

**LOCATORS**

Dated June 4, 1976

Roger C. Banghart  
 Roger C. Banghart  
 Placer-Amex, Inc.  
 P.O. Box 765  
 Ely, Nevada 89301

Note 1: Two copies of this certificate and two copies of the claim map must be filed, and the \$15 filing fee must be paid, within  
 90 days after the date of posting Notice of Location.

Note 2: "Every person who willfully and knowingly makes a false material statement on the location certificate  
 required by this chapter shall be guilty of a felony, and upon conviction thereof shall be imprisoned in the state prison for not less  
 than 3 years nor more than 10 years." NRS 517.040, Subsection 2

Note 3: The claim map of this claim is filed in the Eureka County Recorder's office as Document No. 61506

File No. 61504


Filed for record at request of.....

Roger BanghartJune 4, 1976**CERTIFICATE OF LOCATION****LODE-QUARYZ**at 00 minutes past 9 o'clockA.m. and recorded in Book 55 of OfficialRecords page 168 EurekaCounty, NevadaWillis A. DePaoli

Fee \$3.00 County Recorder

THIS IS TO CERTIFY that the NRE 116 lode mining claim

was located by:

ROGER C. BANGHART  
(print name of locator)Box 769, ELY, NEVADA 89301  
(print post office address)on the 10<sup>th</sup> day of MAY, 1976, situated in the  
CATZEE Mining District, EUREKA County, State of  
NEVADA, in Section 27, Township 27 N, Range 48 E.We (or I) claim 1500 linear feet along the course of the mineral-bearing ledge, lode or vein, extending 20 feet from the location monument in a EASTERLY direction, and 1450 feet in a WASTERLY direction, together with 300 feet on each side of the center of the ledge for the entire length of the claim.The northwest corner is marked by a 4x4 Post 4 feet high, inscribed "NW Corner of the NRE 116 Claim;" the southwest corner is marked by a 4x4 Post 4 feet high, inscribed "SW Corner of the NRE 116 Claim;" the southeast corner is marked by a 4x4 Post 4 feet high, inscribed "SE Corner of the NRE 116 Claim;" the northeast corner is marked by a 4x4 Post 4 feet high, inscribed "NE Corner of the NRE 116 Claim." There is also a 4x4 Post at the center of each side line.The monumentation and marking of the corners was completed by the 19<sup>th</sup> day of MAY, 1976.  
(must be within 30 days of posting notice of location)The location work consisted of making a claim map as provided in NRS 517.040. Two copies of this claim map have been filed with the EUREKA County Recorder, and the \$15.00 lode claim filing fee has been paid to the County Recorder.**LOCATORS**Dated June 4, 1976.Roger Banghart  
Mr. Roger C. Banghart  
Placer Annex Inc.  
P.O. Box 769  
Ely, Nevada 89301

Note 1: Two copies of this certificate and two copies of the claim map must be filed, and the filing fee must be paid, within 30 days after the date of posting Notice of Location.

Note 2: "Every person who willfully and knowingly makes a false material statement on the location certificate required by this chapter shall be guilty of a felony, and upon conviction thereof shall be imprisoned in the state prison for a term not more than 10 years." NRS 117.05, Subsection 2

Filed for record at request of Eureka County RecorderBOOK 55 PAGE 168

File No. 61505

Filed for record at request of

**CERTIFICATE OF LOCATION****LODE-QUARTZ**Roger Banghart

June 4, 1976

at 00 minutes past 9 o'clockA.m. and recorded in Book 55 of OfficialRecords page 169, EurekaCounty, NevadaWillis A. DePaoli

Fee \$3.00

County Recorder

THIS IS TO CERTIFY that the NEE 117

lode mining claim


was located by:

ROGER C. BANGHART  
(print name of locator)Box 765, ELY, NEVADA 89301  
(print post office address)on the 10<sup>TH</sup> day of MAY, 1976, situated in the  
CORTEZ Mining District, EUREKA County, State of  
NEVADA, in Section 27, Township 27N, Range 48EWe (or I) claim 1500 linear feet along the course of the mineral-bearing ledge, lode or  
vein, extending 20 feet from the location monument in a EASTWARD direction,  
and 1450 feet in a WESTWARD direction, together with 300 feet on  
each side of the center of the ledge for the entire length of the claim.The northwest corner is marked by a 4x4 Post 4 feet high, inscribed "NW Corner  
of the NEE 117 Claim;" the southwest corner is marked by a 4x4 Post 4 feet  
high, inscribed "SW Corner of the NEE 117 Claim;" the southeast corner is marked by  
a 4x4 Post 4 feet high, inscribed "SE Corner of the NEE 117 Claim;" the  
northeast corner is marked by a 4x4 Post 4 feet high, inscribed "NE Corner of the  
NEE 117 Claim." There is also a 4x4 Post at the center of each side line.The monumentation and marking of the corners was completed by the 19<sup>TH</sup> day of MAY, 1976.  
(must be within 30 days of posting notice of location)The location work consisted of making a claim map as provided in NRS 517.040. Two copies of this  
claim map have been filed with the EUREKA County Recorder, and the \$15.00 lode claim  
filing fee has been paid to the County Recorder.**LOCATORS**Dated June 4, 1976Roger Banghart  
Mr. Roger C. Banghart

Placer Annex

P.O. Box 769

Ely, Nevada 89301

Note 1: Two copies of this certificate and two copies of the claim map must be filed, and the \$15 filing fee must be paid, within  
30 days after the date of posting Notice of Location.Note 2: "Every person who willfully and knowingly makes a false material statement on the location certificate  
required by this Chapter shall be guilty of a felony, and upon conviction thereof shall be imprisoned in the state prison for  
more than 3 years nor more than 15 years." NRS 517.050, Subsection 2Note 3: The claim map of this claim is filed in the Eureka County Recorder's office as Document 61506

CENTRAL NEVADA NEWSPAPERS

BOOK 55 PAGE 169