

Roger Banghart

JUL 12 1976

CERTIFICATE OF LOCATION

LODE-QUARTZ

at 45 minutes past 3 o'clock
P.m. and recorded in Book 55 of Official
Records page 363, **Eureka**
County, **Nevada**

Willis A. DePaoli

County Recorder

Fee \$3.00

THIS IS TO CERTIFY that the NEE 118 lode mining claim
was located by:

ROGER C. BANGHART
(print name of locator)

Box 769, Ely, Nevada 89301
(print post office address)

on the 2ND day of JUNE, 19 76, situated in the
CONTEL Mining District, EUREKA County, State of
NEVADA, in Section 10, Township 26 N, Range 48 E

We (or I) claim 1500 linear feet along the course of the mineral-bearing ledge, lode or
vein, extending 20 feet from the location monument in a EASTELY direction,
and 1450 feet in a WESTERLY direction, together with 300 feet on
each side of the center of the ledge for the entire length of the claim.

The northwest corner is marked by a 4" PIPE 4 feet high, inscribed "NW Corner
of the NEE 118 Claim," the southwest corner is marked by a 4"x4" POST 4 feet
high, inscribed "SW Corner of the NEE 118 Claim," the southeast corner is marked by
a 4"x4" POST feet high, inscribed "SE Corner of the NEE 118 Claim," the
northeast corner is marked by a 4" PIPE 4 feet high, inscribed "NE Corner of the
NEE 118 Claim." There is also a 4" PIPE OR 4"x4" POST at the center of each side line.

The monumentation and marking of the corners was completed by the 2ND day of JUNE, 19 76
(must be within 30 days of posting notice of location)

The location work consisted of making a claim map as provided in NRS 517.040. Two copies of this
claim map have been filed with the EUREKA County Recorder, and the \$15.00 lode claim
filing fee has been paid to the County Recorder.

LOCATORS

Dated July 12, 19 76

Roger C. Banghart

Mr. Roger C. Banghart
Placer Amex Inc.
P.O. Box 769
Ely, Nevada 89301

Notes: Two copies of this certificate and two copies of the claim map must be filed, and the \$15 filing fee must be paid, within
30 days after the date of posting Notice of Location.

Note 2: "Every person who willfully and knowingly makes a false and false statement on the Location Certificate or Claim Map
required by this chapter shall be guilty of a felony, and upon conviction shall be confined to the State Prison not less
than 1 year nor more than 3 years." NRS 517.040, Subsection 2

Note 3: The claim map of this claim is filed in the **Eureka**

CLERK OF DISTRICT COURT

BOOK 55 PAGE 363

File No. **61639**

Filed for record at request of

Roger Banghart

JUL 12 1976

CERTIFICATE OF LOCATION**LODE-QUARTZ**at 45 minutes past 3 o'clock
P.M. and recorded in Book 55 of Official
Records page 364, Eureka
County, Nevada

Willis A. DePaoli

Fee \$3.00

County Recorder

THIS IS TO CERTIFY that the N.E.E. 119 lode mining claim
was located by:

ROGER C. BANGHART
(print name of locator)

Box 769, ELY, NEVADA 89301
(print post office address)

on the 3RD day of JUNE, 1976, situated in the
CORTEZ Mining District, EVAREKA County, State of
NEVADA, in Section 10, Township 26 N, Range 48 E.

We (or I) claim 1500 linear feet along the course of the mineral-bearing ledge, lode or
vein, extending 20 feet from the location monument in a WESTERLY direction,
and 1480 feet in a EASTERLY direction, together with 300 feet on
each side of the center of the ledge for the entire length of the claim.


The northwest corner is marked by a 4"x4" POST 4 feet high, inscribed "NW Corner
of the N.E.E. 119 Claim;" the southwest corner is marked by a 4"x4" POST 4 feet
high, inscribed "SW Corner of the N.E.E. 119 Claim;" the southeast corner is marked by
a 4"x4" POST 4 feet high, inscribed "SE Corner of the N.E.E. 119 Claim;" the
northeast corner is marked by a 4" PIPE 4 feet high, inscribed "NE Corner of the
N.E.E. 119 Claim." There is also a 4"x4" POST at the center of each side line.

The monumentation and marking of the corners was completed by the 8TH day of JULY, 1976.
(must be within 30 days of posting notice of location)

The location work consisted of making a claim map as provided in NRS 517.040. Two copies of this
claim map have been filed with the EUREKA County Recorder, and the \$15.00 lode claim
filing fee has been paid to the County Recorder.

LOCATORSDated July 12, 1976

Roger Banghart
Mr. Roger C. Banghart
Placer Amex Inc.
P.O. Box 769
Ely, Nevada 89301



Note 1: Two copies of this certificate and two copies of the claim map must be filed, and the \$15 filing fee must be paid, within
30 days after the date of posting Notice of Location.

Note 2: "Every person who willfully and knowingly makes a false material statement in the location certificate
required by this chapter shall be guilty of a felony, and upon conviction thereof shall be imprisoned in the
State Prison for more than 10 years." NRS 517.040, Subsection 2

Note 3: The claim map of the claim is filed in the Eureka County Recorder's office. File No. 61739

BOOK 55 PAGE 364

CERTIFICATE OF LOCATION

LODE-QUARTZ

Roger Banghart
JUL 12 1976
at 45 minutes past 3 o'clock
P.m. and recorded in Book 55 of Official
Records page 365 Eureka
County, Nevada
Willis A. DePaoli
Fee \$3.00 County Recorder

THIS IS TO CERTIFY that the NEE 120 lode mining claim
was located by:

ROGER C. BANGHART
(print name of locator)

Box 769, ELY, NEVADA 89301
(print post office address)

on the 2ND day of JUNE, 1976, situated in the
CORTEZ Mining District, EUREKA County, State of
NEVADA, in Section 10, Township 26 N Range 48 E

We (or I) claim 1500 linear feet along the course of the mineral-bearing ledge, lode or
vein, extending 20 feet from the location monument in a EASTERLY direction,
and 1480 feet in a WESTERLY direction, together with 300 feet on
each side of the center of the ledge for the entire length of the claim.

The northwest corner is marked by a 4"x4" POST 4 feet high, inscribed "NW Corner
of the NEE 120 Claim;" the southwest corner is marked by a 4"x4" POST 4 feet
high, inscribed "SW Corner of the NEE 120 Claim;" the southeast corner is marked by
a 4"x4" POST 4 feet high, inscribed "SE Corner of the NEE 120 Claim;" the
northeast corner is marked by a 4"x4" POST 4 feet high, inscribed "NE Corner of the
NEE 120 Claim." There is also a 4"x4" POST 4 at the center of each side line.


The monumentation and marking of the corners was completed by the 2ND day of JUNE, 1976.
(must be within 30 days of posting notice of location)

The location work consisted of making a claim map as provided in NRS 517.040. Two copies of this
claim map have been filed with the EUREKA County Recorder, and the \$15.00 lode claim
filing fee has been paid to the County Recorder.

LOCATORS

Dated July 12, 1976

Roger C. Banghart
Mr. Roger C. Banghart
Placer Amex Inc.
P.O. Box 769
Ely, Nevada 89301



Note 1: Two copies of this certificate and two copies of the claim map must be filed, and the \$15 filing fee must be paid, within 30 days after the date of posting Notice of Location.

Note 2: "Every person who willfully and knowingly makes a false material statement on the location as required by this chapter shall be guilty of a felony, and upon conviction therefor shall be imprisoned for not more than 3 years nor more than 10 years."

Note 3: The claim map must be filed with the County Recorder.

Eureka

61739

BOOK 55 PAGE 365

File No. **61641**

Filed for record at request of.....

Roger. Banghart**JUL 12 1976****CERTIFICATE OF LOCATION****LODE--QUARTZ**

at 45 minutes past 3 o'clock
 P.m. and recorded in Book 55 of Official
 Records page 366 **Eureka**
 County, **Nevada**
Willis A. DePaoli
 FEE \$3.00 County Recorder

THIS IS TO CERTIFY that the NEE 121 lode mining claim

was located by:

ROGER C. BANGHART
 (print name of locator)

Box 769, ELY, NEVADA 89301
 (print post office address)

on the 3RD day of JUNE, 1976, situated in the
CORTEZ Mining District, EUREKA County, State of
NEVADA, in Section 10, Township 26 N, Range 48 E

We (or I) claim 1500 linear feet along the course of the mineral-bearing ledge, lode or
 vein, extending 1480 feet from the location monument in a EASTERLY direction,
 and 20 feet in a WESTERNLY direction, together with 300 feet on
 each side of the center of the ledge for the entire length of the claim.


The northwest corner is marked by a 4"x4" Post 4 feet high, inscribed "NW Corner
 of the NEE 121 Claim;" the southwest corner is marked by a 4"x4" Post 4 feet
 high, inscribed "SW Corner of the NEE 121 Claim;" the southeast corner is marked by
 a 4"x4" Post 4 feet high, inscribed "SE Corner of the NEE 121 Claim;" the
 northeast corner is marked by a 4"x4" Post 4 feet high, inscribed "NE Corner of the
NEE 121 Claim." There is also a 4"x4" Post at the center of each side line.

The monumentation and marking of the corners was completed by the 8TH day of JUNE, 1976
 (must be within 30 days of posting notice of location)

The location work consisted of making a claim map as provided in NRS 517.040. Two copies of this
 claim map have been filed with the EUREKA County Recorder, and the \$15.00 lode claim
 filing fee has been paid to the County Recorder.

LOCATORSDated July 10, 1976

Roger C. Banghart
 Mr. Roger C. Banghart
 Placer Amex. Inc.
 P.O. Box 769
 Ely, Nevada 89301



Note 1: Two copies of this certificate and two copies of the claim map must be filed, and the \$15 filing fee paid, 30 days after the date of posting Notice of Location.

Note 2: Every person who willfully and knowingly makes a false material statement on the location certificate shall be guilty of a felony, and upon conviction thereof shall be imprisoned for not more than 5 years, or fined not more than \$5,000, or both.

Eureka**61739****BOOK 55 PAGE 366**

CERTIFICATE OF LOCATION

LODE-QUARTZ

Roger Banghart

JUL 12 1976

at 45 minutes past 3 o'clock
P.m. and recorded in Book 55 of Official
Records page 367, Eureka
County, Nevada

Willis A. DePaoli

County Recorder

Fee \$3.00

THIS IS TO CERTIFY that the NEE 122 lode mining claim
was located by:

ROGER C. BANGHART
(print name of locator)

Box 769, ELY, NEVADA 89301
(print post office address)

on the 2ND day of JUNE, 1976, situated in the
CORTES Mining District, EUREKA County, State of
NEVADA, in Section 10, Township 26 N, Range 48 E.

We (or I) claim 1500 linear feet along the course of the mineral-bearing ledge, lode or
vein, extending 20 feet from the location monument in a EASTERLY direction,
and 1480 feet in a WESTERNLY direction, together with 300 feet on
each side of the center of the ledge for the entire length of the claim.

The northwest corner is marked by a 4"x4" Post 4 feet high, inscribed "NW Corner
of the NEE 122 Claim;" the southwest corner is marked by a 4"x4" Post 4 feet
high, inscribed "SW Corner of the NEE 122 Claim;" the southeast corner is marked by
a 4"x4" Post 4 feet high, inscribed "SE Corner of the NEE 122 Claim;" the
northeast corner is marked by a 4"x4" Post 4 feet high, inscribed "NE Corner of the
NEE 122 Claim." There is also a 4"x4" Post at the center of each side line.


The monumentation and marking of the corners was completed by the 2ND day of JUNE, 1976
(must be within 30 days of posting notice of location)

The location work consisted of making a claim map as provided in NRS 517.040. Two copies of this
claim map have been filed with the EUREKA County Recorder, and the \$15.00 lode claim
filing fee has been paid to the County Recorder.

LOCATORS

Dated July 12, 1976

Mr. Roger C. Banghart
Placer Amex Inc.
P.O. Box 769
Ely, Nevada 89301



Note 1: Two copies of this certificate and two copies of the claim map must be filed, and the \$15 filing fee must be paid within
30 days after the date of posting Notice of Location.

Note 2: "Every person who willfully and knowingly makes a false material statement on the location certificate or
map, or who is convicted of a felony, and upon conviction thereof shall be imprisoned in the State prison for
a term not more than 10 years." NRS 517.040, 517.041.

Note 3: The claim map of this claim is filed in the
Eureka

BOOK 55 PAGE 367

CERTIFICATE OF LOCATION**LODE-QUARTZ**

Roger Banghart
JUL 12 1976
 at 45 minutes past 3 o'clock
 P.m. and recorded in Book 55 of Official
 Records page 368 **Eureka**
 County, **Nevada**
Willis A. DePaoli
 County Recorder
 Fee \$3.00

THIS IS TO CERTIFY that the NEE 123 lode mining claim
 was located by:

ROGER C. BANGHART
 (print name of locator)

Box 769, ELY, NEVADA 89301
 (print post office address)

on the 3RD day of JUNE, 1976, situated in the
CORTEZ Mining District, EUREKA County, State of
NEVADA, in Section 10, Township 26 N, Range 48 E.

We for 1) claim 1500 linear feet along the course of the mineral-bearing ledge, lode or
 vein, extending 1480 feet from the location monument in a EASTERLY direction,
 and 20 feet in a WESTERLY direction, together with 300 feet on
 each side of the center of the ledge for the entire length of the claim.

The northwest corner is marked by a 4"x4" POST 4 feet high, inscribed "NW Corner
 of the NEE 123 Claim;" the southwest corner is marked by a 4"x4" POST 4 feet
 high, inscribed "SW Corner of the NEE 123 Claim;" the southeast corner is marked by
 a 4"x4" POST 4 feet high, inscribed "SE Corner of the NEE 123 Claim;" the
 northeast corner is marked by a 4"x4" POST 4 feet high, inscribed "NE Corner of the
NEE 123 Claim." There is also a 4"x4" POST 4 at the center of each side line.


The monumentation and marking of the corners was completed by the 8TH day of JUNE, 1976.
 (must be within 30 days of posting notice of location)

The location work consisted of making a claim map as provided in NRS 517.040. Two copies of this
 claim map have been filed with the EUREKA County Recorder, and the \$15.00 lode claim
 filing fee has been paid to the County Recorder.

LOCATORS

Dated July 12, 1976

Roger C. Banghart
Mr. Roger C. Banghart
Placer Annex Inc.
 P.O. Box 769
 Ely, Nevada 89301



Note 1: Two copies of this certificate and two copies of the claim map must be filed, and the \$15 filing fee must be paid within 30 days after the date of posting Notice of Location.

Note 2: "Every person who willfully and knowingly makes a false material statement on the location certificate or map submitted by this chapter shall be guilty of a felony, and upon conviction thereof shall be imprisoned in the State Prison for a term of not more than 10 years."

Note 3: The claim map must be filed with the County Recorder.

Eureka**61739****BOOK 55 PAGE 368**

File No. **61611**

Filed for record at request of.....

Roger Banghart

JUL 12 1976

CERTIFICATE OF LOCATION**LODE-QUARTZ**at 45 minutes past 3 o'clock
P.m. and recorded in Book 55 of Official
Records page 369 Eureka
County, Nevada

Willis A. DePaoli

County Recorder

Fee \$3.00

THIS IS TO CERTIFY that the NEE 124 lode mining claim

was located by:

ROGER C. BANGHART
(print name of locator)Box 769, ELY, NEVADA 89301
(print post office address)on the 2ND day of JUNE, 1976, situated in the
CORTEZ Mining District, EUREKA County, State of
NEVADA, in Section 10, Township 26 N, Range 48 EWe for 1) claim 1500 linear feet along the course of the mineral-bearing ledge, lode or
vein, extending 20 feet from the location monument in a EASTERLY direction,
and 1480 feet in a WESTERLY direction, together with 300 feet on
each side of the center of the ledge for the entire length of the claim.The northwest corner is marked by a 4"x4" POST 4 feet high, inscribed "NW Corner
of the NEE 124 Claim;" the southwest corner is marked by a 4"x4" POST 4 feet
high, inscribed "SW Corner of the NEE 124 Claim;" the southeast corner is marked by
a 4"x4" POST 4 feet high, inscribed "SE Corner of the NEE 124 Claim;" the
northeast corner is marked by a 4"x4" POST 4 feet high, inscribed "NE Corner of the
NEE 124 Claim." There is also a 4"x4" POST at the center of each side line.The monumentation and marking of the corners was completed by the 14th day of JUNE, 1976.
(must be within 20 days of posting notice of location)The location work consisted of making a claim map as provided in NRS 517.040. Two copies of this
claim map have been filed with the EUREKA County Recorder, and the \$15.00 lode claim
filing fee has been paid to the County Recorder.**LOCATORS**Dated July 12, 1976Mr. Roger C. Banghart
Placer-Amex-Inc.
P.O. Box 769
Ely, Nevada 89301

Note 1: Two copies of this certificate and two copies of the claim map must be filed, and the \$15 filing fee must be paid, within 20 days after the date of posting Notice of Location.

Note 2: Every person who willfully and knowingly makes a false material statement on the location certificate or on the claim map shall be guilty of a felony, and upon conviction thereof shall be imprisoned in the State Prison for not less than one year nor more than five years.

Eureka

61739

BOOK 55 PAGE 369

File No. **61645**

Filed for record at request of.....

Roger Banghart

JUN 12 1976

CERTIFICATE OF LOCATION**LODE-QUARTZ**

at 45 minutes past 3 o'clock

P.m. and recorded in Book 55 of Official

Records page 370 Eureka

County, Nevada

Willis A. DePaoli

County Recorder

Fee \$3.00

THIS IS TO CERTIFY that the NEE 125 lode mining claim


was located by:

ROGER C. BANGHART
(print name of locator)Box 769, ELY, NEVADA 89301
(print post office address)on the 5TH day of JUNE, 1976, situated in the
CORTEZ Mining District, EUREKA County, State of
NEVADA, in Section 10, Township 26N, Range 48EWe for 1) claim 1500 linear feet along the course of the mineral-bearing ledge, lode or
vein, extending 1480 feet from the location monument in a EASTERLY direction,
and 20 feet in a WESTERLY direction, together with 300 feet on
each side of the center of the ledge for the entire length of the claim.The northwest corner is marked by a 4"x4" Post 4 feet high, inscribed "NW Corner
of the NEE 125 Claim;" the southwest corner is marked by a 4"x4" Post 4 feet
high, inscribed "SW Corner of the NEE 125 Claim;" the southeast corner is marked by
a 4"x4" Post 4 feet high, inscribed "SE Corner of the NEE 125 Claim;" the
northeast corner is marked by a 4"x4" Post 4 feet high, inscribed "NE Corner of the
NEE 125 Claim." There is also a 4"x4" Post at the center of each side line.The monumentation and marking of the corners was completed by the 14TH day of JUNE, 1976
(must be within 30 days of posting notice of location)The location work consisted of making a claim map as provided in NRS 517.040. Two copies of this
claim map have been filed with the EUREKA County Recorder, and the \$15.00 lode claim
filing fee has been paid to the County Recorder.**LOCATORS**Mr. Roger C. Banghart
Placer Amex Inc.
P.O. Box 769
Ely, Nevada 89301Dated July 2, 1976Note 1: Two copies of this certificate and two copies of the claim map must be filed, and the \$15 filing fee must be paid within
30 days after the date of posting Notice of Location.Note 2: "Every person who willfully and knowingly makes a false material statement on the location certificate or on the
claim map shall be guilty of a felony, and upon conviction thereof shall be imprisoned in the state prison for
not more than 10 years." NRS 517.040, Sub 2.

Note 3: The claim map of the claim is subject to the

Eureka

61739

BOOK 55 PAGE 370

File No. **61616**Filed for record at request of
Roger Banghart**CERTIFICATE OF LOCATION****LODE-QUARTZ**JUL 12 1976
at 45 minutes past 3 o'clock
P.m. and recorded in Book 55 of Official
Records page 371 Eureka
County, Nevada
Willis A. DePaoli
County Recorder

Fee \$3.00

THIS IS TO CERTIFY that the NEE 126 lode mining claim
was located by:ROGER C. BANGHART
(print name of locator)Box 769, ELY, NEVADA 89301
(print post office address)on the 2ND day of JUNE, 1976, situated in the
CORTEZ Mining District, EUREKA County, State of
NEVADA, in Section 10, Township 26 N, Range 48 EWe (or I) claim 1500 linear feet along the course of the mineral-bearing ledge, lode or
vein, extending 20 feet from the location monument in a WESTERLY direction,
and 1480 feet in a EASTERLY direction, together with 300 feet on
each side of the center of the ledge for the entire length of the claim.The northwest corner is marked by a 4" PIPE 4 feet high, inscribed "NW Corner
of the NEE 126 Claim;" the southwest corner is marked by a 4'x4" Post 4 feet
high, inscribed "SW Corner of the NEE 126 Claim;" the southeast corner is marked by
a 4' PIPE 4 feet high, inscribed "SE Corner of the NEE 126 Claim;" the
northeast corner is marked by a 4" PIPE 4 feet high, inscribed "NE Corner of the
NEE 126 Claim." There is also a 4' PIPE OR 4'x4' Post at the center of each side line.The monumentation and marking of the corners was completed by the 22ND day of JUNE, 1976
(must be within 20 days of posting notice of location)The location work consisted of making a claim map as provided in NRS 517.040. Two copies of this
claim map have been filed with the EUREKA County Recorder, and the \$15.00 lode claim
filing fee has been paid to the County Recorder.**LOCATORS**Dated July 12, 1976Roger C. Banghart
Mr. Roger C. Banghart
Placer Amex. Inc.
P.O. Box 769
Ely, Nevada 89301Note 1: Two copies of this certificate and two copies of the claim map must be filed, and the \$15 filing fee must be paid, within
30 days after the date of posting Notice of Location.Note 2: "Every person who willfully and knowingly makes a false material statement on the location certificate or map
required by this chapter shall be guilty of a felony, and upon conviction thereof shall be imprisoned in the state prison for not less
than 2 years nor more than 16 years." NRS 517.060, Subsection 2Note 3: The claim map of this claim is filed in the Eureka County Recorder's office as Document No. 61739

OFFICIAL EUREKA RECORDS


BOOK 55 PAGE 371

Roger Banghart

CERTIFICATE OF LOCATION**LODE-QUARTZ****JUL 12 1976**at 45 minutes past 3 o'clock
P.m. and recorded in Book 55 of Official
Records page 372, **Eureka**
County, **Nevada****Willis A. DePaoli**

County Recorder

Fee \$3.00

THIS IS TO CERTIFY that the NEX 127 lode mining claim
was located by:ROGER C. BANGHART
(print name of locator)Box 769, ELY, NEVADA 89301
(print post office address)on the 2ND day of JUNE, 1976, situated in the
CORTEZ Mining District, EUREKA County, State of
NEVADA, in Section 10, Township 26 N, Range 4 EWe (or I) claim 1500 linear feet along the course of the mineral-bearing ledge, lode or
vein, extending 20 feet from the location monument in a WESTERLY direction,
and 1400 feet in a EASTERLY direction, together with 300 feet on
each side of the center of the ledge for the entire length of the claim.The northwest corner is marked by a 4" x 4" Post 4 feet high, inscribed "NW Corner
of the NEX 127 Claim;" the southwest corner is marked by a 4" x 4" Post 4 feet
high, inscribed "SW Corner of the NEX 127 Claim;" the southeast corner is marked by
a 4" Pipe 4 feet high, inscribed "SE Corner of the NEX 127 Claim;" the
northeast corner is marked by a 4" Pipe 4 feet high, inscribed "NE Corner of the
NEX 127 Claim." There is also a 4" x 4" Post at the center of each side line.The monumentation and marking of the corners was completed by the 22ND day of JUNE, 1976
(must be within 30 days of posting notice of location)The location work consisted of making a claim map as provided in NRS 517.040. Two copies of this
claim map have been filed with the EUREKA County Recorder, and the \$15.00 lode claim
filing fee has been paid to the County Recorder.**LOCATORS**Dated July 12, 1976Roger C. Banghart
Mr. Roger C. Banghart
Placer Amex Inc.
P.O. Box 769
Ely, Nevada 89301

Note 1: Two copies of this certificate and two copies of the claim map must be filed, and the \$15 filing fee must be paid, within 30 days after the date of posting Notice of Location.

Note 2: "Every person who willfully and knowingly makes a false material statement on the location certificate required by this chapter shall be guilty of a felony, and upon conviction thereof shall be imprisoned not less than 3 years nor more than 10 years." NRS 517.040, Subsection 2

Note 3: The claim map of this claim is filed in the **Eureka**

OFFICIAL NEVADA RECORDS

61739

BOOK 55 PAGE 372

CERTIFICATE OF LOCATION**LODE-QUARTZ**

Roger Banghart

at 45 minutes past 3 o'clock
 P.m. and recorded in Book 55 of Official
 Records page 373 Eureka
 County, Nevada JUL 12 1976

Willis A. DePoali

County Recorder

Fee \$3.00

THIS IS TO CERTIFY that the NEE 128 lode mining claim
 was located by:

ROGER C. BANGHART
 (print name of locator)

Box 769, ELY, NEVADA 89301
 (print post office address)

on the 2ND day of JUNE, 1976, situated in the
CORTEZ Mining District, EUREKA County, State of
NEVADA, in Section 10, Township 26 N, Range 48 E.
 We (or I) claim 1500 linear feet along the course of the mineral-bearing ledge, lode or
 vein, extending 20 feet from the location monument in a WESTERN direction,
 and 1480 feet in a EASTERN direction, together with 300 feet on
 each side of the center of the ledge for the entire length of the claim.

The northwest corner is marked by a 4" x 4" Post 4 feet high, inscribed "NW Corner
 of the NEE 128 Claim;" the southwest corner is marked by a 4" x 4" Post 4 feet
 high, inscribed "SW Corner of the NEE 128 Claim;" the southeast corner is marked by
 a 4" PIPE 4 feet high, inscribed "SE Corner of the NEE 128 Claim;" the
 northeast corner is marked by a 4" PIPE 4 feet high, inscribed "NE Corner of the
NEE 128 Claim." There is also a 4" x 4" Post at the center of each side line.

The monumentation and marking of the corners was completed by the 2nd day of JUNE, 1976.
 (must be within 20 days of posting notice of location)

The location work consisted of making a claim map as provided in NRS 517.040. Two copies of this
 claim map have been filed with the EUREKA County Recorder, and the \$15.00 lode claim
 filing fee has been paid to the County Recorder.

LOCATORS

Dated July 12, 1976.

Mr. Roger C. Banghart
Placer Amex Inc.
P.O. Box 769
Ely, Nevada 89301

Note 1: Two copies of this certificate and two copies of the claim map must be filed, and the \$15 filing fee must be paid, within
 30 days after the date of posting Notice of Location.


Note 2: "Every person who willfully and knowingly makes a false material statement on the location certificate
 required by this chapter shall be guilty of a felony, and upon conviction thereof shall be imprisoned in the state prison
 for a term of not less than 2 years nor more than 10 years." NRS 517.209, Subsection 2

Note 3: The claim map of this claim is filed in the Eureka

County Recorder's Office as Document 5

61739

BOOK 55 PAGE 373



Roger Banghart**JUL 12 1976****CERTIFICATE OF LOCATION****LODE-QUARTZ**at **45** minutes past **3** o'clock
P.m. and recorded in Book **55** of Official
Records page **374**, **Eureka**
County, **Nevada****Willis A. DePaoli**

County Recorder

Fee \$3.00

THIS IS TO CERTIFY that the **NEE 129** lode mining claim

was located by:

ROGER C. BANGHART
(print name of locator)**Box 769, ELY, NEVADA 89301**
(print post office address)on the **2ND** day of **JUNE**, 19**76**, situated in the
CORTEL Mining District, **EUREKA** County, State of
NEVADA, in Section **10**, Township **26 N**, Range **48 E**We (or I) claim **1500** linear feet along the course of the mineral-bearing ledge, lode or
vein, extending **20** feet from the location monument in a **WESTERLY** direction,
and **1480** feet in a **EASTERLY** direction, together with **300** feet on
each side of the center of the ledge for the entire length of the claim.The northwest corner is marked by a **4" x 4" Post 4** feet high, inscribed "NW Corner
of the **NEE 129** Claim;" the southwest corner is marked by a **4" x 4" Post 4** feet
high, inscribed "SW Corner of the **NEE 129** Claim;" the southeast corner is marked by
a **4" x 4" Post 4** feet high, inscribed "SE Corner of the **NEE 129** Claim;" the
northeast corner is marked by a **4" Pipe 4** feet high, inscribed "NE Corner of the
NEE 129 Claim." There is also a **4" x 4" Post** at the center of each side line.The monumentation and marking of the corners was completed by the **12TH** day of **JUNE**, 19**76**.
(must be within 90 days of posting notice of location)The location work consisted of making a claim map as provided in NRS 517.040. Two copies of this
claim map have been filed with the **EUREKA** County Recorder, and the \$15.00 lode claim
filing fee has been paid to the County Recorder.**LOCATORS**Dated **July 12**, 19**76****Mr. Roger C. Banghart**
Placer-Armex, Inc.
P.O. Box 769
Ely, NevadaNote 1: Two copies of this certificate and two copies of the claim map must be filed, and the \$15 filing fee must be paid, within
90 days after the date of posting Notice of Location.Note 2: "Every person who willfully and knowingly makes a false material statement on the location certificate
required by this chapter shall be guilty of a felony, and upon conviction thereof shall be imprisoned in the state prison for
not less than 1 year nor more than 10 years." NRS 517.363, Subsection 2Note 3: The claim map of this claim is filed in the **Eureka** County Recorder's office as Document No. **61739**

NOTARIAL PUBLIC RECORDS

BOOK **55** PAGE **374**

File No. **61650**

Filed for record at request of.....

Roger Banghart**JUL 12 1976**at **45** minutes past **3** o'clockP.m. and recorded in Book **55** of OfficialRecords page **375**, **Eureka**County, **Nevada****W1111s A. DePaoli**

County Recorder

Fee \$3.00

CERTIFICATE OF LOCATION**LODE-QUARTZ**THIS IS TO CERTIFY that the **NEE 130** lode mining claim

was located by:

ROGER C. BANGHART
(print name of locator)**Box 769, ELY, NEVADA 89301**
(print post office address)on the **21st** day of **JUNE**, 19**76**, situated in the**CORTER** Mining District, **EUREKA**

County, State of

NEVADA, in Section **10**, Township **26N**, Range **4E**

We (or I) claim **1500** linear feet along the course of the mineral-bearing ledge, lode or vein, extending **20** feet from the location monument in a **EASTERLY** direction, and **1480** feet in a **WESTERLY** direction, together with **300** feet on each side of the center of the ledge for the entire length of the claim.

The northwest corner is marked by a **4 in. PIPE 4** feet high, inscribed "NW Corner of the **NEE 130** Claim;" the southwest corner is marked by a **4"x4" POST 4** feet high, inscribed "SW Corner of the **NEE 130** Claim;" the southeast corner is marked by a **4"x4" POST 4** feet high, inscribed "SE Corner of the **NEE 130** Claim;" the northeast corner is marked by a **4" PIPE 4** feet high, inscribed "NE Corner of the **NEE 130** Claim." There is also a **4" PIPE CA 4"x4" POST** at the center of each side line.

The monumentation and marking of the corners was completed by the **21st** day of **JUNE**, 19**76**.
(must be within 20 days of posting notice of location)

The location work consisted of making a claim map as provided in NRS 517.040. Two copies of this claim map have been filed with the **EUREKA** County Recorder, and the \$15.00 lode claim filing fee has been paid to the County Recorder.

LOCATORSDated **July 12**, 19**76**

Mr. Roger C. Banghart
Placer Annex, Inc.
P.O. Box 769
Ely, Nevada

Note 1: Two copies of this certificate and two copies of the claim map must be filed, and the \$15 filing fee must be paid, within 30 days after the date of posting Notice of Location.

Note 2: Every person who willfully and knowingly makes a false material statement on the Location certificate as required by this chapter shall be guilty of a felony, and upon conviction thereof shall be imprisoned in the state prison for a term not more than five years. NRS 517.569, Subsection 2.

The location map is filed in the **Eureka** County Recorder's office on the **21st** day of **JUNE**, 19**76**. **61739**

BOOK **55** PAGE **375**

CERTIFICATE OF LOCATION

LODE-QUARTZ

..... Roger. Banghart
 JUL 12 1976
 at 45 minutes past 3 o'clock
 P.m. and recorded in Book 55 of Official
 Records page 376, Eureka
 County, Nevada
 Willis A. DePaoli
 County Recorder

Fee \$3.00

THIS IS TO CERTIFY that the NEE 131 lode mining claim
 was located by:

ROGER C. BANGHART
 (print name of locator)

Box 769, ELY, NEVADA 89301
 (print post office address)

on the 21st day of JUNE, 1976, situated in the
COATEL Mining District, EUREKA County, State of
NEVADA, in Section 11, Township 26 N, Range 48 E.

We (or I) claim 1500 linear feet along the course of the mineral-bearing ledge, lode or
 vein, extending 20 feet from the location monument in a WESTERLY direction,
 and 1480 feet in a EASTERLY direction, together with 300 feet on
 each side of the center of the ledge for the entire length of the claim.

The northwest corner is marked by a 4" PIPE 4 feet high, inscribed "NW Corner
 of the NEE 131 Claim;" the southwest corner is marked by a 4"x4" Post 4 feet
 high, inscribed "SW Corner of the NEE 131 Claim;" the southeast corner is marked by
 a 4"x4" Post 4 feet high, inscribed "SE Corner of the NEE 131 Claim;" the
 northeast corner is marked by a 4" PIPE 4 feet high, inscribed "NE Corner of the
NEE 131 Claim." There is also a 4" PIPE 4"x4" Post at the center of each side line.

The monumentation and marking of the corners was completed by the 21st day of JUNE, 1976.
 (must be within 90 days of posting notice of location)

The location work consisted of making a claim map as provided in NRS 517.040. Two copies of this
 claim map have been filed with the EUREKA County Recorder, and the \$15.00 lode claim
 filing fee has been paid to the County Recorder.

LOCATORS

Dated July 12, 1976

Mr. Roger C. Banghart
Placer Armet Inc.
P.O. Box 769
Ely, Nevada 89301

Note 1: Two copies of this certificate and two copies of the claim map must be filed, and the \$15 filing fee must be paid, within
 90 days after the date of posting Notice of Location.

Note 2: "Every person who willfully and knowingly makes a false material statement on the location certificate
 required by this chapter shall be guilty of a felony, and upon conviction thereof shall be imprisoned in the state prison
 for a term not more than 3 years." NRS 517.360, Subsection 2

Recorded map of this claim filed in the

Eureka

County, Nevada

61739

BOOK 55 PAGE 376

Roger Banghart

JUL 12 1976

CERTIFICATE OF LOCATION

LODE-QUARTZ

at 45 minutes past 3 o'clock
P.M. and recorded in Book 55 of Official
Records page 377 Eureka
County, Nevada

Willis A. DePaoli

County Recorder

Fee \$3.00

THIS IS TO CERTIFY that the NEE 132 lode mining claim

was located by:

ROGER C. BANGHART
(print name of locator)

Box 769, ELY, NEVADA 89301
(print post office address)

on the 5TH day of JUNE, 1976, situated in the
CORTEZ Mining District, EUREKA County, State of
NEVADA, in Section 10, Township 26 N, Range 48 E.

We (or I) claim 1500 linear feet along the course of the mineral-bearing ledge, lode or vein, extending 1480 feet from the location monument in a EASTERLY direction, and 20 feet in a WESTERLY direction, together with 300 feet on each side of the center of the ledge for the entire length of the claim.

The northwest corner is marked by a 4"x4" Post 4 feet high, inscribed "NW Corner of the NEE 132 Claim;" the southwest corner is marked by a 4"x4" Post 4 feet high, inscribed "SW Corner of the NEE 132 Claim;" the southeast corner is marked by a 4"x4" Post 4 feet high, inscribed "SE Corner of the NEE 132 Claim;" the northeast corner is marked by a 4"x4" Post 4 feet high, inscribed "NE Corner of the NEE 132 Claim." There is also a 4"x4" Post at the center of each side line.


The monumentation and marking of the corners was completed by the 8TH day of JUNE, 1976
(must be within 30 days of posting notice of location)

The location work consisted of making a claim map as provided in NRS 517.040. Two copies of this claim map have been filed with the EUREKA County Recorder, and the \$15.00 lode claim filing fee has been paid to the County Recorder.

LOCATORS

Dated July 12, 1976

Mr. Roger C. Banghart
Elmer Arnes Inc.
P.O. Box 769
Ely, Nevada 89301



Note 1: Two copies of this certificate and two copies of the claim map must be filed, and the \$15 filing fee must be paid within 30 days after the date of posting Notice of Location.

Note 2: "Every person who willfully and knowingly makes a false material statement on the location certificate or on the claim map shall be guilty of a felony, and upon conviction thereof shall be imprisoned not less than one year nor more than five years."

Eureka

61739

BOOK 55 PAGE 377

JUL 12 1976

CERTIFICATE OF LOCATION

LODE-QUARTZ

at 45 minutes past 3 o'clock
 P.m. and recorded in Book 55 of Official
 Records page 378 Eureka
 County, Nevada
 Willis A. DePaoli
 County Recorder
 Fee \$3.00

THIS IS TO CERTIFY that the NEE 133 lode mining claim
 was located by:

ROGER C. BANGHART
 (print name of locator)

Box 769, ELY, NEVADA 89301
 (print post office address)

on the 3RD day of JUNE, 1976, situated in the
CORTEZ Mining District, EUREKA County, State of
NEVADA, in Section 10, Township 26N, Range 48E.

For 1) claim 1500 linear feet along the course of the mineral-bearing ledge, lode or
 vein, extending 20 feet from the location monument in a EASTERLY direction,
 and 1480 feet in a WESTERLY direction, together with 300 feet on
 each side of the center of the ledge for the entire length of the claim.

The northwest corner is marked by a 4"x4" Post 4 feet high, inscribed "NW Corner
 of the NEE 133 Claim;" the southwest corner is marked by a 4"x4" Post 4 feet
 high, inscribed "SW Corner of the NEE 133 Claim;" the southeast corner is marked by
 a 4"x4" Post 4 feet high, inscribed "SE Corner of the NEE 133 Claim;" the
 northeast corner is marked by a 4"x4" Post 4 feet high, inscribed "NE Corner of the
NEE 133 Claim." There is also a 4"x4" Post at the center of each side line.

The monumentation and marking of the corners was completed by the 8TH day of JUNE, 1976.
 (must be within 20 days of posting notice of location)

The location work consisted of making a claim map as provided in NRS 517.040. Two copies of this
 claim map have been filed with the EUREKA County Recorder, and the \$15.00 lode claim
 filing fee has been paid to the County Recorder.

LOCATORS

Dated July 12, 1976.

Mr. Roger C. Banghart
Placer Annex Inc.
P.O. Box 769
Ely, Nevada 89301

Note 1: Two copies of this certificate and two copies of the claim map must be filed, and the \$15 filing fee must be paid, within
 30 days after the date of posting Notice of Location.

Note 2: "Every person who willfully and knowingly makes a false material statement on the location certificate or
 on the map shall be guilty of a felony, and upon conviction thereof shall be imprisoned in the state prison for
 not more than 10 years." NRS 202.200, 202.205

Printed at the request of the locator at Eureka

61739

BOOK 55 PAGE 378

File No. **61654**

Filed for record at request of.....

Roger Banghart**JUL 12 1976**at **45** minutes past **3** o'clockP.m. and recorded in Book **55** of OfficialRecords page **379** **Eureka**County, **Nevada****Willis A. DePaoli**

County Recorder

Fee \$3.00

CERTIFICATE OF LOCATION**LODE-QUARTZ**

THIS IS TO CERTIFY that the **NEE 134** lode mining claim
was located by:

ROGER C. BANGHART
(print name of locator)

Box 769, ELY, NEVADA 89301
(print post office address)

on the **3RD** day of **JUNE**, 19**76**, situated in the
CORTEZ Mining District, **EUREKA** County, State of
NEVADA, in Section **10**, Township **26N**, Range **48E**

40 (or 1) claim **1500** linear feet along the course of the mineral-bearing ledge, lode or
vein, extending **1480** feet from the location monument in a **EASTERLY** direction,
and **20** feet in a **WESTERNLY** direction, together with **300** feet on
each side of the center of the ledge for the entire length of the claim.

The northwest corner is marked by a **4" x 4" Post 4** feet high, inscribed "NW Corner
of the **NEE 134** Claim;" the southwest corner is marked by a **4" x 4" Post 4** feet
high, inscribed "SW Corner of the **NEE 134** Claim;" the southeast corner is marked by
a **4" x 4" Post 4** feet high, inscribed "SE Corner of the **NEE 134** Claim;" the
northeast corner is marked by a **4" x 4" Post 4** feet high, inscribed "NE Corner of the
NEE 134 Claim." There is also a **4" x 4" Post** at the center of each side line.

The monumentation and marking of the corners was completed by the **12TH** day of **JUNE**, 19**76**.
(must be within 20 days of posting notice of location)

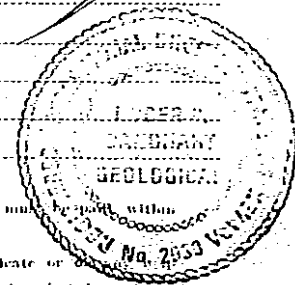
The location work consisted of making a claim map as provided in NRS 517.040. Two copies of this
claim map have been filed with the **EUREKA** County Recorder, and the \$15.00 lode claim
filing fee has been paid to the County Recorder.

LOCATORS

Dated **July 12**, 19**76**

Roger C. Banghart
Mr. Roger C. Banghart

Elmer Amex Inc.
P.O. Box 769
Ely, Nevada 89301



Note 1: Two copies of this certificate and two copies of the claim map must be filed, and the \$15 filing fee must be paid within
20 days after the date of posting Notice of Location.

Note 2: "Every person who willfully and knowingly makes a false material statement on the location certificate or
map filed by this chapter shall be guilty of a felony, and upon conviction thereof shall be imprisoned in the state prison for a term
not more than 10 years." NRS 201.250, 201.251

Filed for record at request of **Eureka**

61739

BOOK **55** PAGE **379**

File No. **61655**

Filed for record at request of


Roger Banghart**JUL 12 1976**at **45** minutes past **3** o'clock
P.M. and recorded in Book **55** of Official
Records page **380**, **Eureka**
County, **Nevada****Willis A. DePaoli**

County Recorder

Fee \$3.00

CERTIFICATE OF LOCATION**LODE-QUARTZ**THIS IS TO CERTIFY that the **NEE 135** lode mining claim

was located by:

ROGER C. BANGHART
(print name of locator)**Box 769, ELY, NEVADA 89301**
(print post office address)on the **21st** day of **JUNE**, 19**76**, situated in the
CORTES Mining District, **EUREKA** County, State of
NEVADA, in Section **10**, Township **26 N**, Range **48 E**We (or I) claim **1500** linear feet along the course of the mineral-bearing ledge, lode or
vein, extending **20** feet from the location monument in a **EASTERLY** direction,
and **1480** feet in a **WESTERLY** direction, together with **300** feet on
each side of the center of the ledge for the entire length of the claim.The northwest corner is marked by a **4"x4" Post 4** feet high, inscribed "NW Corner
of the **NEE 135** Claim;" the southwest corner is marked by a **4"x4" Post 4** feet
high, inscribed "SW Corner of the **NEE 135** Claim;" the southeast corner is marked by
a **4"x4" Post 4** feet high, inscribed "SE Corner of the **NEE 135** Claim;" the
northeast corner is marked by a **4"x4" Post 4** feet high, inscribed "NE Corner of the
NEE 135 Claim." There is also a **4"x4" Post** at the center of each side line.The monumentation and marking of the corners was completed by the **21st** day of **JUNE**, 19**76**.
(must be within 30 days of posting notice of location)The location work consisted of making a claim map as provided in NRS 517.040. Two copies of this
claim map have been filed with the **EUREKA** County Recorder, and the \$15.00 lode claim
filing fee has been paid to the County Recorder.**LOCATORS**Dated **July 12**, 19**76****Mr. Roger D. Banghart**
Placer Amex Inc.
P.O. Box 769
Ely, Nevada 89301Note 1: Two copies of this certificate and two copies of the claim map must be filed, and the \$15 filing fee must be paid within
30 days after the date of posting Notice of Location.Note 2: "Every person who willfully and knowingly makes a false material statement on the location certificate or on
a map submitted by this chapter shall be guilty of a felony, and upon conviction thereof shall be imprisoned in the state prison for not
less than 3 years nor more than 10 years." NRS 517.040, Subsection 2Note 3: The claim map of this claim is filed in the **Eureka**

ATTENTION TO CLAIM MAPS

BOOK **55** PAGE **380**

61739

CERTIFICATE OF LOCATION

LODE-QUARTZ

Roger Banghart
 JUL 12, 1976
 at 45 minutes past 3 o'clock
 P.m. and recorded in Book 55 of Official
 Records page 381, Eureka
 County, Nevada
 Willis A. DePaoli
 County Recorder
 Fee \$3.00

THIS IS TO CERTIFY that the N.E.E. 136 lode mining claim
 was located by:

ROGER C. BANGHART
 (print name of locator)

Box 769, ELY, NEVADA 89301
 (print post office address)

on the 21st day of JUNE, 1976, situated in the
CORTEZ Mining District, EUREKA County, State of
NEVADA, in Section 11, Township 26 N, Range 48 E

We (or I) claim 1500 linear feet along the course of the mineral-bearing ledge, lode or
 vein, extending 1480 feet from the location monument in a EASTERLY direction,
 and 20 feet in a WESTERLY direction, together with 300 feet on
 each side of the center of the ledge for the entire length of the claim.

The northwest corner is marked by a 4"x4" Post 4 feet high, inscribed "NW Corner
 of the N.E.E. 136 Claim;" the southwest corner is marked by a 4"x4" Post 4 feet
 high, inscribed "SW Corner of the N.E.E. 136 Claim;" the southeast corner is marked by
 a 4"x4" Post 4 feet high, inscribed "SE Corner of the N.E.E. 136 Claim;" the
 northeast corner is marked by a 4"x4" Post 4 feet high, inscribed "NE Corner of the
N.E.E. 136 Claim." There is also a 4"x4" Post at the center of each side line.

The monumentation and marking of the corners was completed by the 29th day of JUNE, 1976.
 (must be within 20 days of posting notice of location)

The location work consisted of making a claim map as provided in NRS 517.040. Two copies of this
 claim map have been filed with the EUREKA County Recorder, and the \$15.00 lode claim
 filing fee has been paid to the County Recorder.

LOCATORS

Dated July 12, 1976

Roger C. Banghart
 Mr. Roger C. Banghart
 Placer Amex Inc.
 P.O. Box 769
 Ely, Nevada 89301

Note 1: Two copies of this certificate and two copies of the claim map must be filed, and the \$15 filing fee must be paid within
 30 days after the date of posting Notice of Location.

Note 2: Every person who willfully and knowingly makes a false material statement on the location certificate or on
 the claim map, or who willfully and knowingly makes a false material statement on the location certificate or on the claim map
 after the expiration of the time for filing the claim map, shall be guilty of a felony, and upon conviction thereof shall be punished by imprisonment in the
 State Prison for not more than 10 years.

Note 3: The claim is located in

Eureka

61739

BOOK 55 PAGE 381

CERTIFICATE OF LOCATION

LODE-QUARTZ

Filed for record at _____

Roger Banghart

JUL 12 1976

at 45 minutes past 3 o'clock
 P.m. and recorded in Book 55 of Official
 Records page 382, Eureka
 County, Nevada

Willis A. DePaoli

County Recorder

Fee \$3.00

THIS IS TO CERTIFY that the NEE 137 lode mining claim
 was located by:

ROGER C. BANGHART
 (print name of locator)

Box 769, ELY, NEVADA 89301
 (print post office address)

on the 5TH day of JUNE, 1976, situated in the
CORTES Mining District, EUREKA County, State of
NEVADA, in Section 10, Township 26 N, Range 48 E

We for 1) claim 1500 linear feet along the course of the mineral-bearing ledge, lode or
 vein, extending 1480 feet from the location monument in a EASTERLY direction,
 and 20 feet in a WESTERLY direction, together with 300 feet on
 each side of the center of the ledge for the entire length of the claim.

The northwest corner is marked by a 4"x4" Post 4 feet high, inscribed "NW Corner
 of the NEE 137 Claim;" the southwest corner is marked by a 4"x4" Post 4 feet
 high, inscribed "SW Corner of the NEE 137 Claim;" the southeast corner is marked by
 a 4"x4" Post 4 feet high, inscribed "SE Corner of the NEE 137 Claim;" the
 northeast corner is marked by a 4"x4" Post 4 feet high, inscribed "NE Corner of the
NEE 137 Claim." There is also a 4"x4" Post at the center of each side line.

The monumentation and marking of the corners was completed by the 8TH day of JUNE, 1976.
 (must be within 20 days of posting notice of location)


The location work consisted of making a claim map as provided in NRS 517.040. Two copies of this
 claim map have been filed with the EUREKA County Recorder, and the \$15.00 lode claim
 filing fee has been paid to the County Recorder.

LOCATORS

Dated July 12, 1976

Roger C. Banghart

Mr. Roger C. Banghart
 Placer Amex Inc.
 P.O. Box 769
 Ely, Nevada 89301



Note 1: Two copies of this certificate and two copies of the claim map must be filed, and the \$15 filing fee must be paid, within 30 days after the date of posting Notice of Location.

Note 2: Every person who willfully and knowingly makes a false material statement on the location certificate or map required by this chapter shall be guilty of a felony, and upon conviction shall be fined not more than \$5,000 or imprisoned not more than 3 years, not more than 10 years, or both.

Note 3: The claim is located in the

Eureka

61739

BOOK 55 PAGE 382

CERTIFICATE OF LOCATION

LODE-QUARTZ

Roger Banghart

JUL 12 1976

at 45 minutes past 3 o'clock

P.m. and recorded in Book 55 of Official

Records page 383 Eureka

County, Nevada

Willis A. DePaoli

County Recorder

Fee \$3.00

THIS IS TO CERTIFY that the NEE 138 lode mining claim
was located by:

ROGER C. BANGHART
(print name of locator)

Box 769, ELY, NEVADA 89301
(print post office address)

on the 3RD day of JUNE, 1976, situated in the
CORTIS Mining District, EUREKA County, State of
NEVADA, in Section 10, Township 26 N, Range 48 E

We for 1) claim 1500 linear feet along the course of the mineral-bearing ledge, lode or
vein, extending 20 feet from the location monument in a EASTERLY direction,
and 1480 feet in a WESTERNLY direction, together with 300 feet on
each side of the center of the ledge for the entire length of the claim.

The northwest corner is marked by a 4"x4" Post 4 feet high, inscribed "NW Corner
of the NEE 138 Claim;" the southwest corner is marked by a 4"x4" Post 4 feet
high, inscribed "SW Corner of the NEE 138 Claim;" the southeast corner is marked by
a 4"x4" Post 4 feet high, inscribed "SE Corner of the NEE 138 Claim;" the
northeast corner is marked by a 4"x4" Post 4 feet high, inscribed "NE Corner of the
NEE 138 Claim." There is also a 4"x4" Post 4 at the center of each side line.

The monumentation and marking of the corners was completed by the 8TH day of JUNE, 1976.
(must be within 30 days of posting notice of location)

The location work consisted of making a claim map as provided in NRS 517.040. Two copies of this
claim map have been filed with the EUREKA County Recorder, and the \$15.00 lode claim
filing fee has been paid to the County Recorder.

LOCATORS

Dated July 12, 1976


Roger C. Banghart

Mr. Roger C. Banghart

Placer Amex Inc

P.C. 769

Ely, Nev. 89301



Note 1: Two copies of this certificate and two copies of the claim map must be filed, and the \$15 filing fee must be paid, within 30 days after the date of posting Notice of Location.

Note 2: "Every person who willfully and knowingly makes a false material statement on the location certificate or map is liable to the applicant shall be guilty of a felony, and upon conviction thereof shall be imprisoned in the State Prison for a term not exceeding three years."

Statute NRS 517.040, Subchapter 2, Chapter 517, Nevada Statutes
Eureka

61739

BOOK 55 PAGE 383

CERTIFICATE OF LOCATION

LODE-QUARTZ

Roger Banghart

JUL 12 1976

at 45 minutes past 3 o'clock
 Ran. and recorded in Book 55 of Official
 Records page 384 Eureka
 County, Nevada

Willis A. DePaoli

County Recorder

Fee \$3.00

THIS IS TO CERTIFY that the NEE 139 lode mining claim
 was located by:

ROGER C. BANGHART
 (print name of locator)

Box 769, ELY, NEVADA 89301
 (print post office address)

on the 3rd day of JUNE, 1976, situated in the
CORTEZ Mining District, EUREKA County, State of
NEVADA, in Section 10, Township 26 N, Range 48 E

We (or I) claim 1500 linear feet along the course of the mineral-bearing ledge, lode or
 vein, extending 1480 feet from the location monument in a EASTERLY direction,
 and 20 feet in a WESTERLY direction, together with 300 feet on
 each side of the center of the ledge for the entire length of the claim.

The northwest corner is marked by a 4"x4" Post 4 feet high, inscribed "NW Corner
 of the NEE 139 Claim;" the southwest corner is marked by a 4"x4" Post 4 feet
 high, inscribed "SW Corner of the NEE 139 Claim;" the southeast corner is marked by
 a 4"x4" Post 4 feet high, inscribed "SE Corner of the NEE 139 Claim;" the
 northeast corner is marked by a 4"x4" Post 4 feet high, inscribed "NE Corner of the
NEE 139 Claim." There is also a 4"x4" Post at the center of each side line.

The monumentation and marking of the corners was completed by the 12th day of JUNE, 1976.
 (must be within 30 days of posting notice of location)

The location work consisted of making a claim map as provided in NRS 517.040. Two copies of this
 claim map have been filed with the EUREKA County Recorder, and the \$15.00 lode claim
 filing fee has been paid to the County Recorder.

LOCATORS

Dated July 12, 1976


Roger C. Banghart

Mr. Roger C. Banghart

Placer Annex Inc.

P.O. Box 769

Ely, Nevada 89301



Note 1: Two copies of this certificate and two copies of the claim map must be filed, and the \$15 filing fee must be paid, within 30 days after the date of posting Notice of Location.

Note 2: "Every person who willfully and knowingly makes a false material statement on the location certificate as required by this chapter shall be guilty of a felony, and upon conviction thereof shall be punished by imprisonment in the State Prison for a term of not less than 2 years, nor more than 10 years."

Note 3: The claim is located in

Eureka

61739

BOOK 55 PAGE 384

Roger Banghart

CERTIFICATE OF LOCATION**LODE-QUARTZ**

JUL 12 1976

at 45 minutes past 3 o'clock
 P.m. and recorded in Book 55 of Official
 Records page 385 Eureka
 County, Nevada
 Willis A. DePaoli
 Fee \$3.00 County Recorder

THIS IS TO CERTIFY that the NEE 140 lode mining claim
 was located by:

ROGER C. BANGHART
 (print name of locator)

Box 769, ELY, NEVADA 89301
 (print post office address)

on the 21st day of JUNE, 1976, situated in the
CORTEZ Mining District, EUREKA County, State of
NEVADA, in Section 10, Township 26 N, Range 48 E

We (or I) claim 1500 linear feet along the course of the mineral-bearing ledge, lode or
 vein, extending 20 feet from the location monument in a EASTERLY direction,
 and 1480 feet in a WESTERLY direction, together with 300 feet on
 each side of the center of the ledge for the entire length of the claim.

The northwest corner is marked by a 4"x4" Post 4 feet high, inscribed "NW Corner
 of the NEE 140 Claim;" the southwest corner is marked by a 4"x4" Post 4 feet
 high, inscribed "SW Corner of the NEE 140 Claim;" the southeast corner is marked by
 a 4"x4" Post 4 feet high, inscribed "SE Corner of the NEE 140 Claim;" the
 northeast corner is marked by a 4"x4" Post 4 feet high, inscribed "NE Corner of the
NEE 140 Claim." There is also a 4"x4" Post at the center of each side line.


The monumentation and marking of the corners was completed by the 21st day of JUNE, 1976
 (must be within 30 days of posting notice of location)

The location work consisted of making a claim map as provided in NRS 517.040. Two copies of this
 claim map have been filed with the EUREKA County Recorder, and the \$15.00 lode claim
 filing fee has been paid to the County Recorder.

LOCATORS

Dated July 12, 1976

Mr. Roger C. Banghart
Placer Amex Inc.
P.O. Box 769
Ely, Nevada 89301



Note 1: Two copies of this certificate and two copies of the claim map must be filed, and the \$15 filing fee must
 be paid 30 days after the date of posting Notice of Location.

Note 2: "Every person who willfully and knowingly makes a false material statement on the location certificate or on any
 document filed with the recorder shall be guilty of a felony, and upon conviction thereof shall be imprisoned in the State Prison for not less
 than one year nor more than five years." NRS 201.250, Subsection 2

Eureka

61739

BOOK 55 PAGE 385

Roger Banghart

CERTIFICATE OF LOCATION

LODE-QUARTZ

JUL 1 5 1976
 at 45 minutes past 3 o'clock
 P.m. and recorded in Book 55 of Official
 Records page 386 Eureka
 County, Nevada
 Willis A. DePaoli
 County Recorder
 Fee \$3.00

THIS IS TO CERTIFY that the N.E.E 141 lode mining claim
 was located by:

ROGER C. BANGHART
 (print name of locator)

Box 769, ELY, NEVADA 89301
 (print post office address)

on the 21ST day of JUNE, 1976, situated in the
CORTEZ Mining District, EUREKA County, State of
NEVADA, in Section 11, Township 26 N, Range 48 E

We (or I) claim 1500 linear feet along the course of the mineral-bearing ledge, lode or
 vein, extending 1480 feet from the location monument in a EASTERLY direction,
 and 20 feet in a WESTERLY direction, together with 300 feet on
 each side of the center of the ledge for the entire length of the claim.

The northwest corner is marked by a 4"x4" Post 4 feet high, inscribed "NW Corner
 of the N.E.E 141 Claim;" the southwest corner is marked by a 4"x4" Post 4 feet
 high, inscribed "SW Corner of the N.E.E 141 Claim;" the southeast corner is marked by
 a 4"x4" Post 4 feet high, inscribed "SE Corner of the N.E.E 141 Claim;" the
 northeast corner is marked by a 4"x4" Post 4 feet high, inscribed "NE Corner of the
N.E.E 141 Claim." There is also a 4"x4" Post at the center of each side line.


The monumentation and marking of the corners was completed by the 29TH day of JUNE, 1976.
 (must be within 90 days of posting notice of location)

The location work consisted of making a claim map as provided in NRS 517.040. Two copies of this
 claim map have been filed with the EUREKA County Recorder, and the \$15.00 lode claim
 filing fee has been paid to the County Recorder.

LOCATORS

Dated July 13, 1976

Roger C. Banghart
 Mr. Roger C. Banghart
 Placer Annex Inc.
 P.O. Box 769
 Ely, Nevada 89301



Note 1: Two copies of this certificate and two copies of the claim map must be filed, and the \$15 filing fee must be paid, within 90 days after the date of posting Notice of Location.

Note 2: "Every person who willfully and knowingly makes a false material statement on the location certificate required by this chapter shall be guilty of a felony, and upon conviction thereof shall be imprisoned in the State Prison for not less than one year nor more than five years." NRS 207.260, Subsection 2

Eureka

61739

BOOK 55 PAGE 386

Roger. Banghart

CERTIFICATE OF LOCATION

LODE-QUARTZ

JUL 12 1976

at 45 minutes past 3 o'clock
 P.M. and recorded in Book 55 of Official
 Records page 387, Eureka
 County, Nevada

Willis A. DePaola

County Recorder

Fee \$3.00

THIS IS TO CERTIFY that the NEE 142 lode mining claim
 was located by:

ROGER C. BANGHART
 (print name of locator)

Box 769, ELY, NEVADA 89301
 (print post office address)

on the 5TH day of JUNE, 1976, situated in the
CORTEZ Mining District, EUREKA County, State of
NEVADA, in Section 10, Township 26 N, Range 48 E

We for 1) claim 1500 linear feet along the course of the mineral-bearing ledge, lode or
 vein, extending 1480 feet from the location monument in a EASTERLY direction,
 and 20 feet in a WESTERLY direction, together with 300 feet on
 each side of the center of the ledge for the entire length of the claim.

The northwest corner is marked by a 4"x4" POST 4 feet high, inscribed "NW Corner
 of the NEE 142 Claim;" the southwest corner is marked by a 4"x4" POST 4 feet
 high, inscribed "SW Corner of the NEE 142 Claim;" the southeast corner is marked by
 a 4"x4" POST 4 feet high, inscribed "SE Corner of the NEE 142 Claim;" the
 northeast corner is marked by a 4"x4" POST 4 feet high, inscribed "NE Corner of the
NEE 142 Claim." There is also a 4"x4" POST at the center of each side line.

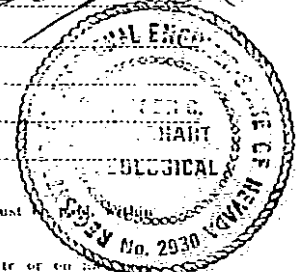
The monumentation and marking of the corners was completed by the 8TH day of JUNE, 1976.
 (must be within 30 days of posting notice of location)

The location work consisted of making a claim map as provided in NRS 517.040. Two copies of this
 claim map have been filed with the EUREKA County Recorder, and the \$15.00 lode claim
 filing fee has been paid to the County Recorder.

LOCATORS

Dated July 12, 1976.

Mr. Roger C. Banghart
Placer Amex Inc.
P.O. Box 769
Ely, Nevada 89301



Note 1: Two copies of this certificate and two copies of the claim map must be filed, and the \$15 filing fee must be paid, 30 days after the date of posting Notice of Location.

Note 2: "Every person who willfully and knowingly makes a false material statement on the location certificate or on a map required by this chapter shall be guilty of a felony, and upon conviction thereof shall be imprisoned in the state prison for not more than 3 years nor more than 10 years." NRS 517.040, Subsection 4.

Note 3: The claim map of this claim is filed in the

Eureka

61739

BOOK 55 PAGE 387

CERTIFICATE OF LOCATION

LODE-QUARTZ

JUL 12 1976

at 45 minutes past 3 o'clock
 P.M. and recorded in Book 55 of Official
 Records page 388 Eureka
 County, Nevada
 Willis A. DePaoli
 County Recorder

Fee \$3.00

THIS IS TO CERTIFY that the N.E.E. 143 lode mining claim
 was located by:

ROGER C. BANGHART
 (print name of locator)

Box 769, ELY, NEVADA 89301
 (print post office address)

on the 3RD day of JUNE, 1976, situated in the
CORTEZ Mining District, EUREKA County, State of
NEVADA, in Section 10, Township 26 N, Range 48 E.

We (or I) claim 1500 linear feet along the course of the mineral-bearing ledge, lode or
 vein, extending 20 feet from the location monument in a EASTERLY direction,
 and 1480 feet in a WESTERLY direction, together with 300 feet on
 each side of the center of the ledge for the entire length of the claim.

The northwest corner is marked by a 4"x4" POST 4 feet high, inscribed "NW Corner
 of the N.E.E. 143 Claim;" the southwest corner is marked by a 4"x4" POST 4 feet
 high, inscribed "SW Corner of the N.E.E. 143 Claim;" the southeast corner is marked by
 a 4"x4" POST 4 feet high, inscribed "SE Corner of the N.E.E. 143 Claim;" the
 northeast corner is marked by a 4"x4" POST 4 feet high, inscribed "NE Corner of the
N.E.E. 143 Claim." There is also a 4"x4" POST at the center of each side line.


The monumentation and marking of the corners was completed by the 8TH day of JUNE, 1976
 (must be within 30 days of posting notice of location)

The location work consisted of making a claim map as provided in NRS 517.040. Two copies of this
 claim map have been filed with the EUREKA County Recorder, and the \$15.00 lode claim
 filing fee has been paid to the County Recorder.

LOCATORS

Dated July 12, 1976

Roger C. Banghart
 Mr. Roger C. Banghart
 Placer Annex Inc.
 P.O. Box 769
 Ely, Nevada 89301



Note 1: Two copies of this certificate and two copies of the claim map must be filed, and the \$15 filing fee must be paid, 30 days after the date of posting Notice of Location.

Note 2: "Every person who willfully and knowingly makes a false material statement on the location certificate or the claim map required by this chapter shall be guilty of a felony, and upon conviction thereof, shall be imprisoned in the State Prison for a term of not more than 10 years, nor more than 10 years."

Note 3: The claimant must

Eureka

61739

BOOK 55 PAGE 388

CERTIFICATE OF LOCATION**LODE-QUARTZ**

Roger Banghart

JUL 12 1976

at 45 minutes past 3 o'clock
P.m. and recorded in Book 55 of Official
Records page 389 Eureka
County, Nevada


Willis A. DePaoli

County Recorder

Fee \$3.00

THIS IS TO CERTIFY that the NEE 144 lode mining claim

was located by:

ROGER C. BANGHART
(print name of locator)Box 769, ELY, NEVADA 89301
(print post office address)on the 3RD day of JUNE, 1976, situated in the
CORTEZ Mining District, EUREKA County, State of
NEVADA, in Section 10, Township 26N, Range 48EWe (or I) claim 1500 linear feet along the course of the mineral-bearing ledge, lode or
vein, extending 1480 feet from the location monument in a EASTERLY direction,
and 20 feet in a WESTERLY direction, together with 300 feet on
each side of the center of the ledge for the entire length of the claim.The northwest corner is marked by a 4"x4" Post 4 feet high, inscribed "NW Corner
of the NEE 144 Claim;" the southwest corner is marked by a 4"x4" Post 4 feet
high, inscribed "SW Corner of the NEE 144 Claim;" the southeast corner is marked by
a 4"x4" Post 4 feet high, inscribed "SE Corner of the NEE 144 Claim;" the
northeast corner is marked by a 4"x4" Post 4 feet high, inscribed "NE Corner of the
NEE 144 Claim." There is also a 4"x4" Post at the center of each side line.The monumentation and marking of the corners was completed by the 12th day of JUNE, 1976
(must be within 30 days of posting notice of location)The location work consisted of making a claim map as provided in NRS 517.040. Two copies of this
claim map have been filed with the EUREKA County Recorder, and the \$15.00 lode claim
filing fee has been paid to the County Recorder.**LOCATORS**Dated July 12, 1976Roger C. Banghart
Mr. Roger C. Banghart
Placer Annex Inc.
P.O. Box 769
Ely, Nevada 89301Note 1: Two copies of this certificate and two copies of the claim map must be filed, and the \$15 filing fee must be paid within
30 days after the date of posting Notice of Location.Note 2: Every person who willfully and knowingly makes a false material statement on the location certificate or
map, or who attempts to do so, is guilty of a felony, and upon conviction thereof shall be imprisoned in the State Prison for
not less than one year nor more than five years. NRS 517.040, Subsection 2

Eureka

61739

BOOK 55 PAGE 389

Roger Banghart

JUL 12 1976

CERTIFICATE OF LOCATION

LODE-QUARTZ

at 45 minutes past 3 o'clock
 P.m. and recorded in Book 55 of Official
 Records page 390, Eureka
 County, Nevada

Willis A. DePaoli

County Recorder

Fee \$3.00

THIS IS TO CERTIFY that the NEE 145 lode mining claim
 was located by:

ROGER C. BANGHART
 (print name of locator)

Box 769, ELY, NEVADA 89301
 (print post office address)

on the 22ND day of JUNE, 1976, situated in the
CORTEZ Mining District, EUREKA County, State of
NEVADA, in Section 10, Township 26 N, Range 48 E

We for 1) claim 1500 linear feet along the course of the mineral-bearing ledge, lode or
 vein, extending 20 feet from the location monument in a EASTERLY direction,
 and 1480 feet in a WESTERNLY direction, together with 300 feet on
 each side of the center of the ledge for the entire length of the claim.

The northwest corner is marked by a 4"x4" Post 4 feet high, inscribed "NW Corner
 of the NEE 145 Claim;" the southwest corner is marked by a 4"x4" Post 4 feet
 high, inscribed "SW Corner of the NEE 145 Claim;" the southeast corner is marked by
 a 4"x4" Post 4 feet high, inscribed "SE Corner of the NEE 145 Claim;" the
 northeast corner is marked by a 4"x4" Post 4 feet high, inscribed "NE Corner of the
NEE 145 Claim." There is also a 4"x4" Post at the center of each side line.


The monumentation and marking of the corners was completed by the 22ND day of JUNE, 1976.
 (must be within 90 days of posting notice of location)

The location work consisted of making a claim map as provided in NRS 517.040. Two copies of this
 claim map have been filed with the EUREKA County Recorder, and the \$15.00 lode claim
 filing fee has been paid to the County Recorder.

LOCATORS

Dated July 12, 1976.

Roger C. Banghart
 Mr. Roger C. Banghart
 Placer Amex Inc.
 P.O. Box 769
 Ely, Nevada 89301



Note 1: Two copies of this certificate and two copies of the claim map must be filed, and the \$15 filing fee must be paid, within 90 days after the date of posting Notice of Location.

Note 2: "Every person who willfully and knowingly makes a false material statement on the location certificate or on a map required by this chapter shall be guilty of a felony, and upon conviction thereof shall be imprisoned in the state prison for a term of not more than 10 years." NRS 517.044, Sub 2.

Note 3: A claim map of this claim is filed as per Eureka

61739

BOOK 55 PAGE 390

Roger Banghart**JUL 12 1976****CERTIFICATE OF LOCATION****LODE-QUARTZ**at 45 minutes past 3 o'clock
P.m. and recorded in Book 55 of Official
Records page 391 **Eureka**
County, **Nevada****Willis A. DePaoli**

County Recorder

Fee \$3.00

THIS IS TO CERTIFY that the NEE 146 lode mining claim

was located by:

ROGER C. BANGHART
(print name of locator)Box 769, ELY, NEVADA 89301
(print post office address)on the 22ND day of JUNE, 1976, situated in the
CORTIS Mining District, EUREKA County, State of
NEVADA, in Section 11, Township 26N, Range 48EWe for 1) claim 1500 linear feet along the course of the mineral-bearing ledge, lode or
vein, extending 1480 feet from the location monument in a EASTERN direction,
and 20 feet in a WESTERN direction, together with 300 feet on
each side of the center of the ledge for the entire length of the claim.The northwest corner is marked by a 4"x4" Post 4 feet high, inscribed "NW Corner
of the NEE 146 Claim;" the southwest corner is marked by a 4"x4" Post 4 feet
high, inscribed "SW Corner of the NEE 146 Claim;" the southeast corner is marked by
a 4"x4" Post 4 feet high, inscribed "SE Corner of the NEE 146 Claim;" the
northeast corner is marked by a 4"x4" Post 4 feet high, inscribed "NE Corner of the
NEE 146 Claim." There is also a 4"x4" Post at the center of each side line.The monumentation and marking of the corners was completed by the 29th day of JUNE, 1976.
(must be within 20 days of posting notice of location)The location work consisted of making a claim map as provided in NRS 517.040. Two copies of this
claim map have been filed with the EUREKA County Recorder, and the \$15.00 lode claim
filing fee has been paid to the County Recorder.**LOCATORS**Dated July 12, 1976Mr. Roger C. BanghartPlacer-AthensP.O. Box 769Ely, Nevada 89301Note 1: Two copies of this certificate and two copies of the claim map must be filed, and the \$15 filing fee must be paid, within
30 days after the date of posting Notice of Location.Note 2: "Every person who willfully and knowingly makes a false material statement on the location certificate or
required by this chapter shall be guilty of a felony, and upon conviction thereof shall be imprisoned in the state prison for
not less than 2 years nor more than 10 years." NRS 517.040, Subsection 2Note 3: The claim map of this claim is filed in the **Eureka**

EUREKA COUNTY RECORDS

61739

BOOK 55 PAGE 391


Roger Banghart**JUL 12 1976**at 45 minutes past 3 o'clock
P.m. and recorded in Book 55 of Official
Records page 392 **Eureka**
County, **Nevada****Willis A. DePaoli**

County Recorder

Fee \$3.00

CERTIFICATE OF LOCATION**LODE-QUARTZ**THIS IS TO CERTIFY that the NEE 147 lode mining claim

was located by:

ROGER C. BANGHART
(print name of locator)Box 769, ELY, NEVADA 89301
(print post office address)on the 5TH day of JUNE, 1976, situated in the
CORTEZ Mining District, EUREKA County, State of
NEVADA, in Section 10, Township 26 N, Range 48 EWe (or I) claim 1500 linear feet along the course of the mineral-bearing ledge, lode or
vein, extending 1480 feet from the location monument in a EASTERLY direction,
and 20 feet in a WESTERLY direction, together with 300 feet on
each side of the center of the ledge for the entire length of the claim.The northwest corner is marked by a 4"x4" Post 4 feet high, inscribed "NW Corner
of the NEE 147 Claim;" the southwest corner is marked by a 4"x4" Post 4 feet
high, inscribed "SW Corner of the NEE 147 Claim;" the southeast corner is marked by
a 4"x4" Post 4 feet high, inscribed "SE Corner of the NEE 147 Claim;" the
northeast corner is marked by a 4"x4" Post 4 feet high, inscribed "NE Corner of the
NEE 147 Claim." There is also a 4"x4" Post at the center of each side line.The monumentation and marking of the corners was completed by the 8TH day of JUNE, 1976.
(must be within 20 days of posting notice of location)The location work consisted of making a claim map as provided in NRS 517.040. Two copies of this
claim map have been filed with the EUREKA County Recorder, and the \$15.00 lode claim
filing fee has been paid to the County Recorder.**LOCATORS**Dated July 12, 1976Roger C. Banghart
Mr. Roger C. Banghart
Placer Annex Inc.
P.O. Box 769
Ely, Nevada 89301Note 1: Two copies of this certificate and two copies of the claim map must be filed, and the \$15 filing fee must
be paid within 20 days after the date of posting Notice of Location.Note 2: Every person who willfully and knowingly makes a false material statement on the location certificate or on any
return to the recorder shall be guilty of a felony, and upon conviction thereof shall be imprisoned in the State Prison for a term
not exceeding five years.

Eureka

61739

BOOK 55 PAGE 392

CERTIFICATE OF LOCATION

LODE-QUARTZ

Roger Banghart

JUL 12 1976

at 45 minutes past 3 o'clock

P.m. and recorded in Book 55 of Official

Records page 393, Eureka

County, Nevada

Willis A. DePaoli

County Recorder


Fee \$3.00

THIS IS TO CERTIFY that the NEE 148 lode mining claim

was located by:

ROGER C. BANGHART
(print name of locator)Box 769, ELY, NEVADA 89301
(print post office address)on the 3RD day of JUNE, 1976, situated in the
CORTES Mining District, EUREKA County, State of
NEVADA, in Section 10, Township 26N, Range 48EWe for 1) claim 1500 linear feet along the course of the mineral-bearing ledge, lode or
vein, extending 20 feet from the location monument in a EASTERLY direction,
and 1480 feet in a WESTERLY direction, together with 300 feet on
each side of the center of the ledge for the entire length of the claim.The northwest corner is marked by a 4"x4" Post 4 feet high, inscribed "NW Corner
of the NEE 148 Claim;" the southwest corner is marked by a 4"x4" Post 4 feet
high, inscribed "SW Corner of the NEE 148 Claim;" the southeast corner is marked by
a 4"x4" Post 4 feet high, inscribed "SE Corner of the NEE 148 Claim;" the
northeast corner is marked by a 4"x4" Post 4 feet high, inscribed "NE Corner of the
NEE 148 Claim." There is also a 4"x4" Post at the center of each side line.The monumentation and marking of the corners was completed by the 10th day of JUNE, 1976.
(must be within 30 days of posting notice of location)The location work consisted of making a claim map as provided in NRS 517.040. Two copies of this
claim map have been filed with the EUREKA County Recorder, and the \$15.00 lode claim
filing fee has been paid to the County Recorder.

LOCATORS

Dated July 12, 1976Roger C. Banghart
Mr. Roger C. Banghart
Placer Annex, Inc.
PO Box 769
ELY, NV 89301Note 1: Two copies of this certificate and two copies of the claim map must be filed, and the filing fee must be paid, within
30 days after the date of posting Notice of Location.Note 2: Every person who willfully and knowingly makes a false material statement on the location certificate or map
required by this chapter shall be guilty of a felony, and upon conviction thereof shall be imprisoned in the state prison for
more than 3 years or more than 10 years. NRS 517.040, Subsection 4.Note 3: This claim map of the claim is filed in the Eureka

OFFICIAL RECORDS SECTION

61739
BOOK 55 PAGE 393

File No. **61669**

Filed for record at request of.....

Roger Banghart

JUL 12 1976

at 45 minutes past 3 o'clock
P.m. and recorded in Book 55 of Official
Records page 394 Eureka
County, Nevada

Willis A. DePaoli

County Recorder

Fee \$3.00

CERTIFICATE OF LOCATION**LODE-QUARTZ**THIS IS TO CERTIFY that the NEE 149 lode mining claim

was located by:

ROGER C. BANGHART
(print name of locator)

Box 769, ELY, NEVADA 89301
(print post office address)

on the 3rd day of JUNE, 1976, situated in the
CORTEL Mining District, EUREKA County, State of
NEVADA, in Section 10, Township 26 N, Range 48 E.

We for 1) claim 1500 linear feet along the course of the mineral-bearing ledge, lode or
vein, extending 1480 feet from the location monument in a EASTERLY direction,
and 20 feet in a WESTERLY direction, together with 300 feet on
each side of the center of the ledge for the entire length of the claim.


The northwest corner is marked by a 4"x4" POST 4 feet high, inscribed "NW Corner
of the NEE 149 Claim;" the southwest corner is marked by a 4"x4" POST 4 feet
high, inscribed "SW Corner of the NEE 149 Claim;" the southeast corner is marked by
a 4"x4" POST 4 feet high, inscribed "SE Corner of the NEE 149 Claim;" the
northeast corner is marked by a 4"x4" POST 4 feet high, inscribed "NE Corner of the
NEE 149 Claim." There is also a 4"x4" POST at the center of each side line.

The monumentation and marking of the corners was completed by the 12TH day of JUNE, 1976
(must be within 30 days of posting notice of location)

The location work consisted of making a claim map as provided in NRS 517.040. Two copies of this
claim map have been filed with the EUREKA County Recorder, and the \$15.00 lode claim
filing fee has been paid to the County Recorder.

LOCATORSDated July 12, 1976

Roger C. Banghart
Mr. Roger C. Banghart
Placer-Agency
P.O. Box 769
Ely, Nevada



Note 1: Two copies of this certificate and two copies of the claim map must be filed, and the \$15 filing fee must be paid, within
30 days after the date of posting Notice of Location.

Note 2: Every person who willfully and knowingly makes a false material statement on the location certificate or
map is guilty of a felony, and upon conviction thereof shall be imprisoned for the term of not less than one year nor more than
three years, and shall be liable to a fine of not less than \$1000 nor more than \$5000.

Eureka

61739

BOOK 55 PAGE 394

CERTIFICATE OF LOCATION**LODE-QUARTZ**

Roger Banghart

JUL 12 1976

at 45 minutes past 3 o'clock

P.m. and recorded in Book 55 of Official

Records page 395 Eureka

County, Nevada

Willis A. DePaoli

County Recorder

Fee \$3.00

THIS IS TO CERTIFY that the NEE 150 lode mining claim
was located by:

ROGER C. BANGHART
(print name of locator)

Box 769, ELY, NEVADA 89301
(print post office address)

on the 19TH day of JUNE, 1976, situated in the
CORTEZ Mining District, EUREKA County, State of
NEVADA, in Section 10, Township 26N, Range 48E.

We (or I) claim 1500 linear feet along the course of the mineral-bearing ledge, lode or
vein, extending 20 feet from the location monument in a EASTERLY direction,
and 1480 feet in a WESTERLY direction, together with 300 feet on
each side of the center of the ledge for the entire length of the claim.

The northwest corner is marked by a 4"x4" Post 4 feet high, inscribed "NW Corner
of the NEE 150 Claim;" the southwest corner is marked by a 4"x4" Post 4 feet
high, inscribed "SW Corner of the NEE 150 Claim;" the southeast corner is marked by
a 4"x4" Post 4 feet high, inscribed "SE Corner of the NEE 150 Claim;" the
northeast corner is marked by a 4"x4" Post 4 feet high, inscribed "NE Corner of the
NEE 150 Claim." There is also a 4"x4" Post at the center of each side line.


The monumentation and marking of the corners was completed by the 22ND day of JUNE, 1976.
(must be within 20 days of posting notice of location)

The location work consisted of making a claim map as provided in NRS 517.040. Two copies of this
claim map have been filed with the EUREKA County Recorder, and the \$15.00 lode claim
filing fee has been paid to the County Recorder.

LOCATORS

Dated July 12, 1976.

Roger C. Banghart
Mr. Roger C. Banghart
Placer Amex Inc.
P.O. Box 769
Ely, Nevada 89301



Note 1: Two copies of this certificate and two copies of the claim map must be filed, and the \$15 filing fee must be paid, within 20 days after the date of posting Notice of Location.

Note 2: "Every person who willfully and knowingly makes a false material statement on the location certificate required by this chapter shall be guilty of a felony, and upon conviction thereof shall be imprisoned in the State Prison for a term of not more than 3 years nor more than 10 years."

Note 3: The claim map is on file.

Eureka


61739

BOOK 55 PAGE 395

CERTIFICATE OF LOCATION**LODE-QUARTZ****Roger Banghart****JUL 12 1976**at **45** minutes past **3** o'clock
P.m. and recorded in Book **55** of Official
Records page **396** Eureka
County, Nevada**Willis A. DePaoli**

County Recorder

Fee \$3.00


THIS IS TO CERTIFY that the NEE 151 lode mining claim
was located by:ROGER C. BANGHART
(print name of locator)Box 769, ELY, NEVADA 89301
(print post office address)on the 19TH day of JUNE, 1976, situated in the
CORTEZ Mining District, EUREKA County, State of
NEVADA, in Section 11, Township 26N, Range 48EWe (or I) claim 1500 linear feet along the course of the mineral-bearing ledge, lode or
vein, extending 1480 feet from the location monument in a EASTERLY direction,
and 20 feet in a WESTERLY direction, together with 300 feet on
each side of the center of the ledge for the entire length of the claim.The northwest corner is marked by a 4"x4" Post 4 feet high, inscribed "NW Corner
of the NEE 151 Claim;" the southwest corner is marked by a 4"x4" Post 4 feet
high, inscribed "SW Corner of the NEE 151 Claim;" the southeast corner is marked by
a 4"x4" Post 4 feet high, inscribed "SE Corner of the NEE 151 Claim;" the
northeast corner is marked by a 4"x4" Post 4 feet high, inscribed "NE Corner of the
NEE 151 Claim." There is also a 4"x4" Post at the center of each side line.The monumentation and marking of the corners was completed by the 29TH day of JUNE, 1976.
(must be within 30 days of posting notice of location)The location work consisted of making a claim map as provided in NRS 517.040. Two copies of this
claim map have been filed with the EUREKA County Recorder, and the \$15.00 lode claim
filing fee has been paid to the County Recorder.**LOCATORS**Dated July 12, 1976Roger C. Banghart
Mr. Roger C. Banghart
Placer-Artesian
P.O. Box 769
Ely, NevadaNote 1: Two copies of this certificate and two copies of the claim map must be filed, and the \$15 filing fee must be paid, within
30 days after the date of posting Notice of Location.Note 2: "Every person who willfully and knowingly makes a false material statement on the location certificate
required by this chapter shall be guilty of a felony, and upon conviction thereof shall be imprisoned for not less than
1 year, nor more than 10 years." Nev. Rev. Stat. § 201.250

Note 3: The claim map must be filed with the County Recorder.

Eureka

61739

BOOK 55 PAGE 396

CERTIFICATE OF LOCATION**LODE-QUARTZ****Roger Banghart****JUL 12 1976**at 45 minutes past 3 o'clock
P.m. and recorded in Book 55 of Official
Records page 397, **Eureka**
County, **Nevada****Willis A. DePaoli**
Fee \$3.00 County RecorderTHIS IS TO CERTIFY that the NEE 152 lode mining claim
was located by:ROGER C. BANGHART
(print name of locator)Box 769, ELY, NEVADA 89301
(print post office address)on the 5TH day of JUNE, 1976, situated in the
CORTEZ Mining District, EUREKA County, State of
NEVADA, in Section 10, Township 26 N, Range 48 EWe (or I) claim 1500 linear feet along the course of the mineral-bearing ledge, lode or
vein, extending 1480 feet from the location monument in a EASTERLY direction,
and 20 feet in a WESTERLY direction, together with 300 feet on
each side of the center of the ledge for the entire length of the claim.The northwest corner is marked by a 4"x4" POST 4 feet high, inscribed "NW Corner
of the NEE 152 Claim;" the southwest corner is marked by a 4"x4" POST 4 feet
high, inscribed "SW Corner of the NEE 152 Claim;" the southeast corner is marked by
a 4"x4" POST 4 feet high, inscribed "SE Corner of the NEE 152 Claim;" the
northeast corner is marked by a 4"x4" POST 4 feet high, inscribed "NE Corner of the
NEE 152 Claim." There is also a 4"x4" POST at the center of each side line.The monumentation and marking of the corners was completed by the 8TH day of JUNE, 1976
(must be within 30 days of posting notice of location)The location work consisted of making a claim map as provided in NRS 517.040. Two copies of this
claim map have been filed with the EUREKA County Recorder, and the \$15.00 lode claim
filing fee has been paid to the County Recorder.**LOCATORS**Dated July 12, 1976.Roger C. Banghart
Mr. Roger C. Banghart
Placer Annex Inc.
P.O. Box 769
Ely, Nevada 89301Note 1: Two copies of this certificate and two copies of the claim map must be filed, and the \$15 filing fee must be paid, within
30 days after the date of posting Notice of Location.Note 2: "Every person who willfully and knowingly makes a false material statement on the location certificate
required by this chapter shall be guilty of a felony, and upon conviction thereof shall be imprisoned in the State Prison
for not more than 3 years nor more than 10 years."

Note 3: The claim map is on file

Eureka

61739

BOOK 55 PAGE 397

CERTIFICATE OF LOCATION

LODE-QUARTZ

Roger Banghart

JUL 12 1976

at 45 minutes past 3 o'clock
 P.M. and recorded in Book 55 of Official
 Records page 398 Eureka
 County, Nevada

Willis A. DePaoli
 Fee \$3.00 County Recorder

THIS IS TO CERTIFY that the NEE 153 lode mining claim
 was located by:

ROGER C. BANGHART
 (print name of locator)

Box 769, ELY, NEVADA 89301
 (print post office address)

on the JUNE day of 1976, situated in the
CORTES Mining District, EUREKA County, State of
NEVADA, in Section 10, Township 26 N, Range 48 E

We for 1) claim 1500 linear feet along the course of the mineral-bearing ledge, lode or
 vein, extending 20 feet from the location monument in a EASTERLY direction,
 and 1480 feet in a WESTERLY direction, together with 300 feet on
 each side of the center of the ledge for the entire length of the claim.

The northwest corner is marked by a 4" x 4" post 4 feet high, inscribed "NW Corner
 of the NEE 153 Claim;" the southwest corner is marked by a 4" x 4" post 4 feet
 high, inscribed "SW Corner of the NEE 153 Claim;" the southeast corner is marked by
 a 4" x 4" post 4 feet high, inscribed "SE Corner of the NEE 153 Claim;" the
 northeast corner is marked by a 4" x 4" post 4 feet high, inscribed "NE Corner of the
NEE 153 Claim." There is also a 4" x 4" post at the center of each side line.

The monumentation and marking of the corners was completed by the 16th day of JUNE, 1976.
 (must be within 30 days of posting notice of location)


The location work consisted of making a claim map as provided in NRS 517.040. Two copies of this
 claim map have been filed with the EUREKA County Recorder, and the \$15.00 lode claim
 filing fee has been paid to the County Recorder.

LOCATORS

Dated July 12, 1976

Roger C. Banghart

Mr. Roger C. Banghart
 Placer, Arnes Inc.
 P.O. Box 769
 Ely, Nevada 89301



Note 1: Two copies of this certificate and two copies of the claim map must be filed, and the \$15 filing fee must be paid, within 30 days after the date of posting Notice of Location.

Note 2: Every person who willfully and knowingly makes a false material statement on the location certificate required by this chapter shall be guilty of a felony, and upon conviction thereof shall be imprisoned for the state prison for a term not exceeding 5 years, and shall be fined not more than \$5,000.

Eureka

61739

BOOK 55 PAGE 398

Roger Banghart**JUL 12 1976****CERTIFICATE OF LOCATION****LODE-QUARTZ**

at 45 minutes past 3 o'clock
 P.m. and recorded in Book 55 of Official
 Records page 399 **Eureka**
 County, **Nevada**
 Fee \$3.00 **Willis A. DePaoli**
 County Recorder

THIS IS TO CERTIFY that the NEE 154 lode mining claim
 was located by:

ROGER C. BANGHART
 (print name of locator)

Box 769, ELY, NEVADA 89301
 (print post office address)

on the 3rd day of JUNE, 1976, situated in the
CORTEZ Mining District, EUREKA County, State of
NEVADA, in Section 10, Township 26 N, Range 48 E.

For 1) claim 1500 linear feet along the course of the mineral-bearing ledge, lode or
 vein, extending 1480 feet from the location monument in a EASTERLY direction,
 and 20 feet in a WESTERLY direction, together with 300 feet on
 each side of the center of the ledge for the entire length of the claim.

The northwest corner is marked by a 4"x4" post 4 feet high, inscribed "NW Corner
 of the NEE 154 Claim;" the southwest corner is marked by a 4"x4" post 4 feet
 high, inscribed "SW Corner of the NEE 154 Claim;" the southeast corner is marked by
 a 4"x4" post 4 feet high, inscribed "SE Corner of the NEE 154 Claim;" the
 northeast corner is marked by a 4"x4" post 4 feet high, inscribed "NE Corner of the
NEE 154 Claim." There is also a 4"x4" post at the center of each side line.

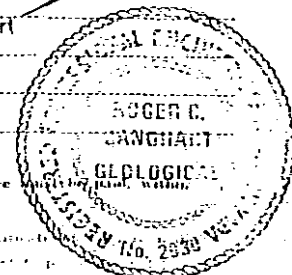
The monumentation and marking of the corners was completed by the 10th day of JUNE, 1976
 (must be within 20 days of posting notice of location)

The location work consisted of making a claim map as provided in NRS 517.040. Two copies of this
 claim map have been filed with the EUREKA County Recorder, and the \$15.00 lode claim
 filing fee has been paid to the County Recorder.

LOCATORS

Dated July 13, 1976.

Roger C. Banghart
 Mr. Roger C. Banghart
 Placer, Arrex, Inc.
 P.O. Box 769
 Ely, Nevada 89301



Note 1: Two copies of this certificate and two copies of the claim map must be filed, and the \$15 filing fee must be paid, within 20 days after the date of posting Notice of Location.

Note 2: Every person who willfully and knowingly makes a false material statement on the location certificate or map shall be guilty of a felony, and upon conviction thereof shall be imprisoned in the State Prison for a term of not less than one year nor more than five years.

Eureka**61739**

BOOK 55 PAGE 399

File No. **61675**

Filed for record at request of.....

CERTIFICATE OF LOCATION**LODE-QUARTZ**

Roger Banghart
JUL 12 1976
 at 45 minutes past 3 o'clock
 and recorded in Book 55 of Official
 Records page 400, Eureka
 County, Nevada
Willis A. DePail
 Fee \$3.00 County Recorder

THIS IS TO CERTIFY that the NEE 155 lode mining claim
 was located by:

ROGER C. BANGHART
 (print name of locator)

Box 769, ELY, NEVADA 89301
 (print post office address)

on the 19TH day of JUNE, 1976, situated in the
CORTEZ Mining District, EUREKA County, State of
NEVADA, in Section 10, Township 26N, Range 48E

We (or I) claim 1500 linear feet along the course of the mineral-bearing ledge, lode or
 vein, extending 20 feet from the location monument in a EASTERLY direction,
 and 1480 feet in a WESTERNLY direction, together with 300 feet on
 each side of the center of the ledge for the entire length of the claim.

The northwest corner is marked by a 4"x4" Post 4 feet high, inscribed "NW Corner
 of the NEE 155 Claim;" the southwest corner is marked by a 4"x4" Post 4 feet
 high, inscribed "SW Corner of the NEE 155 Claim;" the southeast corner is marked by
 a 4"x4" Post 4 feet high, inscribed "SE Corner of the NEE 155 Claim;" the
 northeast corner is marked by a 4"x4" Post 4 feet high, inscribed "NE Corner of the
NEE 155 Claim." There is also a 4"x4" Post at the center of each side line.


The monumentation and marking of the corners was completed by the 25TH day of JUNE, 1976.
(must be within 30 days of posting notice of location)

The location work consisted of making a claim map as provided in NRS 517.040. Two copies of this
 claim map have been filed with the EUREKA County Recorder, and the \$15.00 lode claim
 filing fee has been paid to the County Recorder.

LOCATORS

Dated July 12, 1976

Roger C. Banghart
 Mr. Roger C. Banghart
 Placer Annex, Inc.
 P.O. Box 769
 Ely, Nevada 89301



Note 1: Two copies of this certificate and two copies of the claim map must be filed, and the \$15 filing fee must be paid, within
 30 days after the date of posting Notice of Location.

Note 2: "Every person who willfully and knowingly makes a false material statement on the location certificate or
 record by this chapter shall be guilty of a felony, and upon conviction thereof shall be imprisoned in the State Prison for
 not more than 10 years." NRS 517.040, Subchapter 2

Eureka

61739

BOOK 55 PAGE 400

Roger Banghart

JUL 12 1976

CERTIFICATE OF LOCATION

LODE-QUARTZ

at 45 minutes past 3 o'clock
 P.m. and recorded in Book 55 of Official
 Records page 401, Eureka
 County, Nevada
 Willis A. DePaoli
 Fee \$3.00 County Recorder

THIS IS TO CERTIFY that the NEE 156 lode mining claim
 was located by:

ROGER C. BANGHART
 (print name of locator)

Box 769, ELY, NEVADA 89301
 (print post office address)

on the 19TH day of JUNE, 1976, situated in the
CORTEZ Mining District, EUREKA County, State of
NEVADA, in Section 11, Township 26 N, Range 48 E

We for 1) claim 1500 linear feet along the course of the mineral-bearing ledge, lode or
 vein, extending 1480 feet from the location monument in a EASTERLY direction,
 and 20 feet in a WESTERLY direction, together with 300 feet on
 each side of the center of the ledge for the entire length of the claim.

The northwest corner is marked by a 4"x4" POST 4 feet high, inscribed "NW Corner
 of the NEE 156 Claim;" the southwest corner is marked by a 4"x4" POST 4 feet
 high, inscribed "SW Corner of the NEE 156 Claim;" the southeast corner is marked by
 a 4"x4" POST 4 feet high, inscribed "SE Corner of the NEE 156 Claim;" the
 northeast corner is marked by a 4"x4" POST 4 feet high, inscribed "NE Corner of the
NEE 156 Claim." There is also a 4"x4" POST at the center of each side line.


The monumentation and marking of the corners was completed by the 2nd day of JULY, 1976.
 (must be within 30 days of posting notice of location)

The location work consisted of making a claim map as provided in NRS 517.040. Two copies of this
 claim map have been filed with the EUREKA County Recorder, and the \$15.00 lode claim
 filing fee has been paid to the County Recorder.

LOCATORS

Dated July 12, 1976

Mr. Roger C. Banghart
Placer Annex
P.O. Box 769
Ely, Nevada 89301



Note 1: Two copies of this certificate and two copies of the claim map must be filed, and the \$15 filing fee must be paid within
 30 days after the date of posting Notice of Location.

Note 2: "Every person who willfully and knowingly makes a false material statement on the location certificate or on
 the claim map shall be guilty of a felony, and upon conviction thereof shall be imprisoned in the State Prison for not less than
 one year nor more than three years." NRS 517.040, Nevada Statutes.

Eureka

61739

BOOK 55 PAGE 401

CERTIFICATE OF LOCATION**LODE-QUARTZ**

Roger C. Banghart

JUL 12 1976

at 45 minutes past 3 o'clock

P.M. and recorded in Book 55 of Official

Records page 402, Eureka


County, Nevada

Willis A. DePaoli

Fee \$3.00 County Recorder

THIS IS TO CERTIFY that the NEE 157 lode mining claim

was located by:

ROGER C. BANGHART
(print name of locator)Box 769, ELY, NEVADA 89301
(print post office address)on the 7th day of JUNE, 1976, situated in the
CORTEZ Mining District, EUREKA County, State of
NEVADA, in Section 15, Township 26 N, Range 48 EWe (or I) claim 1500 linear feet along the course of the mineral-bearing ledge, lode or
vein, extending 1410 feet from the location monument in a EASTERLY direction,
and 20 feet in a WESTERLY direction, together with 300 feet on
each side of the center of the ledge for the entire length of the claim.The northwest corner is marked by a 4"x4" post 4 feet high, inscribed "NW Corner
of the NEE 157 Claim;" the southwest corner is marked by a 4"x4" post 4 feet
high, inscribed "SW Corner of the NEE 157 Claim;" the southeast corner is marked by
a 4"x4" post 4 feet high, inscribed "SE Corner of the NEE 157 Claim;" the
northeast corner is marked by a 4"x4" post 4 feet high, inscribed "NE Corner of the
NEE 157 Claim." There is also a 4"x4" post at the center of each side line.The monumentation and marking of the corners was completed by the 8th day of JUNE, 1976.
(must be within 20 days of posting notice of location)The location work consisted of making a claim map as provided in NRS 517.040. Two copies of this
claim map have been filed with the EUREKA County Recorder, and the \$15.00 lode claim
filing fee has been paid to the County Recorder.**LOCATORS**Dated July 12, 1976Mr. Roger C. Banghart
Placer Amex Inc.
P.O. Box 769
Ely, Nevada 89301Note 1: Two copies of this certificate and two copies of the claim map must be filed, and the \$15 filing fee must be paid, within
30 days after the date of posting Notice of Location.Note 2: Every person who willfully and knowingly makes a false material statement on the location certificate as
required by this chapter shall be guilty of a felony, and upon conviction thereof shall be imprisoned in the state prison for
more than 3 years and more than 10 years. NRS 517.040, Subsection 2.Note 3: The claim map of this claim is filed in the Eureka

(Print name of recorder)

61739

BOOK 55 PAGE 402

File No. **61678**

Filed for record at request of

Roger Banghart**JUL 12 1976**

at **45** minutes past **3** o'clock
 P.m. and recorded in Book **55** of Official
 Records page **403**, **Eureka**
 County, **Nevada**
Willis A. DePaoli
 Fee \$3.00 County Recorder

CERTIFICATE OF LOCATION**LODE-QUARTZ**THIS IS TO CERTIFY that the **NEE 158** lode mining claim

was located by:

ROGER C. BANGHART
 (print name of locator)

Box 769, ELY, NEVADA 89301
 (print post office address)

on the **3RD** day of **JUNE**, 19**76**, situated in the
CORTEZ Mining District, **EUREKA** County, State of
NEVADA, in Section **15**, Township **26N**, Range **48E**

We for 1) claim **1500** linear feet along the course of the mineral-bearing ledge, lode or
 vein, extending **20** feet from the location monument in a **EASTERLY** direction,
 and **1480** feet in a **WESTERLY** direction, together with **300** feet on
 each side of the center of the ledge for the entire length of the claim.


The northwest corner is marked by a **4"x4" POST 4** feet high, inscribed "NW Corner
 of the **NEE 158** Claim;" the southwest corner is marked by a **4"x4" POST 4** feet
 high, inscribed "SW Corner of the **NEE 158** Claim;" the southeast corner is marked by
 a **4"x4" POST 4** feet high, inscribed "SE Corner of the **NEE 158** Claim;" the
 northeast corner is marked by a **4"x4" POST 4** feet high, inscribed "NE Corner of the
NEE 158 Claim." There is also a **4"x4" POST** at the center of each side line.

The monumentation and marking of the corners was completed by the **10TH** day of **JUNE**, 19**76**.
 (must be within 30 days of posting notice of location)

The location work consisted of making a claim map as provided in NRS 517.040. Two copies of this
 claim map have been filed with the **EUREKA** County Recorder, and the \$15.00 lode claim
 filing fee has been paid to the County Recorder.

LOCATORSDated **July 12**, 19**76**

Mr. Roger C. Banghart
Placer Annex Inc.
 P.O. Box 769
 Ely, Nevada 89301




Note 1: Two copies of this certificate and two copies of the claim map must be filed, and the \$15 filing fee must be paid within
 30 days after the date of posting Notice of Location.

Note 2: Every person who willfully and knowingly makes a false material statement on the location certificate or on the
 claim map, or who is guilty of a felony, and upon conviction thereof shall be imprisoned in the State Prison for not less than
 one year nor more than five years. Nevada Statutes, Title 21, Chapter 21A, Section 21A.030

Eureka**61739**BOOK **55** PAGE **403**

Roger Banghart**JUL 12 1976**at **45** minutes past **3** o'clockP.m. and recorded in Book **55** of OfficialRecords page **404** **Eureka**County, **Nevada****Willis A. DePaoli**Fee **\$3.00** County Recorder**CERTIFICATE OF LOCATION****LODE-QUARTZ**THIS IS TO CERTIFY that the **NEE 159** lode mining claim

was located by:

ROGER C. BANGHART
(print name of locator)**Box 769, ELY, NEVADA 89301**
(print post office address)on the **3RD** day of **JUNE**, 19**76**, situated in the
CORTEZ Mining District, **EUREKA** County, State of
NEVADA, in Section **15**, Township **26 N**, Range **48 E**We for 1) claim **1500** linear feet along the course of the mineral-bearing ledge, lode or
vein, extending **1480** feet from the location monument in a **EASTERLY** direction,
and **20** feet in a **WESTERLY** direction, together with **300** feet on
each side of the center of the ledge for the entire length of the claim.The northwest corner is marked by a **4"x4" Post 4** feet high, inscribed "NW Corner
of the **NEE 159** Claim;" the southwest corner is marked by a **4"x4" Post 4** feet
high, inscribed "SW Corner of the **NEE 159** Claim;" the southeast corner is marked by
a **4"x4" Post 4** feet high, inscribed "SE Corner of the **NEE 159** Claim;" the
northeast corner is marked by a **4"x4" Post 4** feet high, inscribed "NE Corner of the
NEE 159 Claim." There is also a **4"x4" Post** at the center of each side line.The monumentation and marking of the corners was completed by the **14TH** day of **JUNE**, 19**76**.
(must be within 30 days of posting notice of location)The location work consisted of making a claim map as provided in NRS 517.040. Two copies of this
claim map have been filed with the **EUREKA** County Recorder, and the \$15.00 lode claim
filing fee has been paid to the County Recorder.**LOCATORS**Dated **July 12**, 19**76****Roger C. Banghart****Mr. Roger C. Banghart**
Placer Annex Inc.
P.O. Box 769
Ely, Nevada 89301

Note 1: Two copies of this certificate and two copies of the claim map must be filed, and the \$15 filing fee must be paid, within 30 days after the date of posting Notice of Location.

Note 2: "Every person who willfully and knowingly makes a false material statement on the location certificate as required by this chapter shall be guilty of a felony, and upon conviction thereof shall be imprisoned in the state prison for 1 to 10 years, not more than 10 years." NRS 517.040, Nevada Revised Statutes.

Eureka**61739**BOOK **55** PAGE **404**

CERTIFICATE OF LOCATION

LODE-QUARTZ

Filed for record at request of.....
Roger Banghart
JUL 12 1976
at 45 minutes past 3 o'clock
P.m. and recorded in Book 55 of Official
Records page 405 Eureka
County, Nevada
Willis A. DePaoli
Fee \$3.00 County Recorder

THIS IS TO CERTIFY that the NEE 160 lode mining claim
was located by:

ROGER C. BANGHART Box 769, ELY, NEVADA 89301
(print name of locator) (print post office address)

on the 19TH day of JUNE, 1976, situated in the
CORTEZ Mining District, EUREKA County, State of
NEVADA, in Section 15, Township 26N, Range 48E

We for 1) claim 1500 linear feet along the course of the mineral-bearing ledge, lode or
vein, extending 20 feet from the location monument in a EASTERLY direction,
and 1480 feet in a WESTERLY direction, together with 300 feet on
each side of the center of the ledge for the entire length of the claim.

The northwest corner is marked by a 4"x4" Post 4 feet high, inscribed "NW Corner
of the NEE 160 Claim;" the southwest corner is marked by a 4"x4" Post 4 feet
high, inscribed "SW Corner of the NEE 160 Claim;" the southeast corner is marked by
a 4"x4" Post 4 feet high, inscribed "SE Corner of the NEE 160 Claim;" the
northeast corner is marked by a 4"x4" Post 4 feet high, inscribed "NE Corner of the
NEE 160 Claim." There is also a 4"x4" Post at the center of each side line.


The monumentation and marking of the corners was completed by the 25TH day of JUNE, 1976.
(must be within 20 days of posting notice of location)

The location work consisted of making a claim map as provided in NRS 517.040. Two copies of this
claim map have been filed with the EUREKA County Recorder, and the \$15.00 lode claim
filing fee has been paid to the County Recorder.

LOCATORS

Dated July 12, 1976

Roger C. Banghart
Mr. Roger C. Banghart
Placer Amex Inc
P.O. Box 769
Ely, Nevada 89301



Note 1: Two copies of this certificate and two copies of the claim map must be filed, and the \$15 filing fee must be paid, within
30 days after the date of posting Notice of Location.
Note 2: "Every person who willfully and knowingly makes a false material statement on the location certificate
required by this chapter shall be guilty of a felony, and upon conviction thereof shall be imprisoned in the state prison for
three years not more than 10 years." NRS 517.040, Nevada
Note 3: The claim map of the claim is on file in the
Eureka

Roger Banghart

JUL 12 1976

CERTIFICATE OF LOCATION**LODE-QUARTZ**

at 45 minutes past 3 o'clock
 P.m. and recorded in Book 55 of Official
 Records page 406 Eureka
 County, Nevada
 Willis A. DePaoli
 Fee \$3.00 County Recorder

THIS IS TO CERTIFY that the NEE 161 lode mining claim
 was located by:

ROGER C. BANGHART
 (print name of locator)

Box 769, ELY, NEVADA 89301
 (print post office address)

on the 19th day of JUNE, 1976, situated in the
CORTEX Mining District, EUREKA County, State of
NEVADA, in Section 14, Township 26 N, Range 48 E

We for 1) claim 1500 linear feet along the course of the mineral-bearing ledge, lode or
 vein, extending 1480 feet from the location monument in a EASTERLY direction,
 and 20 feet in a WESTERLY direction, together with 300 feet on
 each side of the center of the ledge for the entire length of the claim.

The northwest corner is marked by a 4"x4" Post 4 feet high, inscribed "NW Corner
 of the NEE 161 Claim;" the southwest corner is marked by a 4"x4" Post 4 feet
 high, inscribed "SW Corner of the NEE 161 Claim;" the southeast corner is marked by
 a 4"x4" Post 4 feet high, inscribed "SE Corner of the NEE 161 Claim;" the
 northeast corner is marked by a 4"x4" Post 4 feet high, inscribed "NE Corner of the
NEE 161 Claim." There is also a 4"x4" Post at the center of each side line.


The monumentation and marking of the corners was completed by the 2nd day of JULY, 1976.
 (must be within 30 days of posting notice of location)

The location work consisted of making a claim map as provided in NRS 517.040. Two copies of this
 claim map have been filed with the EUREKA County Recorder, and the \$15.00 lode claim
 filing fee has been paid to the County Recorder.

LOCATORS

Dated July 12, 1976

Roger C. Banghart
 Mr. Roger C. Banghart
 Placer Amex Inc.
 P.O. Box 769
 Ely, Nevada 89301



Note 1: Two copies of this certificate and two copies of the claim map must be filed, and the \$15 filing fee must be paid, within
 30 days after the date of posting Notice of Location.

Note 2: "Every person who willfully and knowingly makes a false material statement on the location certificate is
 guilty of a felony, and upon conviction thereof shall be imprisoned in the state prison for
 more than 2 years but not more than 10 years." NRS 517.040, Subchapter 2

Note 3: Location map of the claim is on file at the
 Eureka

61739

BOOK 55 PAGE 406

CERTIFICATE OF LOCATION**LODE-QUARTZ**

_____ Roger Banhart _____
 _____ Jul. 12, 1976 _____
 at _____ 45 _____ minutes past _____ 3 _____ o'clock
 P.m. and recorded in Book _____ 55 _____ of Official
 Records page _____ 407 _____, Eureka
 County, _____ Nevada _____
 _____ Willis A. DePaoli _____
 Fee \$3.00 _____ County Recorder

THIS IS TO CERTIFY that the NEE 162 lode mining claim was located by:

ROGER C. BANHART
 (print name of locator)

Box 769, ELY, NEVADA 89301
 (print post office address)

on the 7th day of JUNE, 1976, situated in the
CORTES Mining District, EUREKA County, State of
NEVADA, in Section 15, Township 26N, Range 48E

We (or I) claim 1500 linear feet along the course of the mineral-bearing ledge, lode or vein, extending 1480 feet from the location monument in a EASTERLY direction, and 20 feet in a WESTERLY direction, together with 300 feet on each side of the center of the ledge for the entire length of the claim.

The northwest corner is marked by a 4"x4" Post 4 feet high, inscribed "NW Corner of the NEE 162 Claim;" the southwest corner is marked by a 4"x4" Post 4 feet high, inscribed "SW Corner of the NEE 162 Claim;" the southeast corner is marked by a 4"x4" Post 4 feet high, inscribed "SE Corner of the NEE 162 Claim;" the northeast corner is marked by a 4"x4" Post 4 feet high, inscribed "NE Corner of the NEE 162 Claim." There is also a 4"x4" Post at the center of each side line.

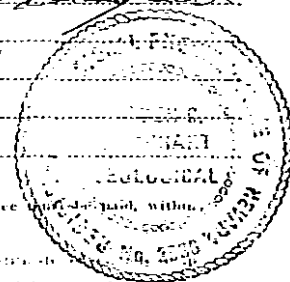
The monumentation and marking of the corners was completed by the 15th day of JUNE, 1976.
 (must be within 20 days of posting notice of location)

The location work consisted of making a claim map as provided in NRS 517.040. Two copies of this claim map have been filed with the EUREKA County Recorder, and the \$15.00 lode claim filing fee has been paid to the County Recorder.

LOCATORS

Dated July 12, 1976.

Roger C. Banhart
 Mr. Roger C. Banhart
 Placer Annex
 P.O. Box 769
 Ely, Nevada 89301



Note 1: Two copies of this certificate and two copies of the claim map must be filed, and the \$15 filing fee must be paid, within 20 days after the date of posting Notice of Location.

Note 2: "Every person who willfully and knowingly makes a false material statement or the location certificate required by this chapter shall be guilty of a felony, and upon conviction shall be fined not more than \$5,000 or imprisoned not more than 10 years."

Note 3: The claim is located in _____ Eureka

FILED IN _____

61739

BOOK 55 PAGE 407

CERTIFICATE OF LOCATION**LODE-QUARTZ**

Roger Banghart
 JUL 12 1976
 at 45 minutes past 3 o'clock
 P.m. and recorded in Book 55 of Official
 Records page 408, Eureka
 County, Nevada
 Willis A. DePaoli
 Fee \$3.00 County Recorder

THIS IS TO CERTIFY that the N.E.E. 163 lode mining claim
 was located by:

ROGER C. BANGHART
 (print name of locator)

Box 769, ELY, NEVADA 89301
 (print post office address)

on the 4TH day of JUNE, 1976, situated in the
CORTES Mining District, EUREKA County, State of
NEVADA, in Section 15, Township 26 N, Range 48 E.

We for 1) claim 1500 linear feet along the course of the mineral-bearing ledge, lode or
 vein, extending 20 feet from the location monument in a EASTERLY direction,
 and 1480 feet in a WESTERNLY direction, together with 300 feet on
 each side of the center of the ledge for the entire length of the claim.

The northwest corner is marked by a 4"x4" post 4 feet high, inscribed "NW Corner
 of the N.E.E. 163 Claim;" the southwest corner is marked by a 4"x4" post 4 feet
 high, inscribed "SW Corner of the N.E.E. 163 Claim;" the southeast corner is marked by
 a 4"x4" post 4 feet high, inscribed "SE Corner of the N.E.E. 163 Claim;" the
 northeast corner is marked by a 4"x4" post 4 feet high, inscribed "NE Corner of the
N.E.E. 163 Claim." There is also a 4"x4" post at the center of each side line.

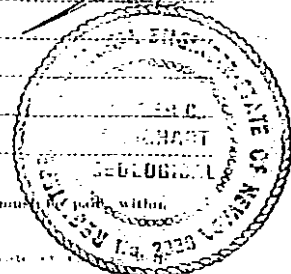
The monumentation and marking of the corners was completed by the 15TH day of JUNE, 1976.
 (must be within 20 days of posting notice of location)

The location work consisted of making a claim map as provided in NRS 517.040. Two copies of this
 claim map have been filed with the EUREKA County Recorder, and the \$15.00 lode claim
 filing fee has been paid to the County Recorder.

LOCATORS

Dated July 12, 1976

Mr. Roger C. Banghart
Placer-Amex-Inc.
P.O. Box 769
Ely, Nevada 89301



Note 1: Two copies of this certificate and two copies of the claim map must be filed, and the \$15 filing fee must be paid within 30 days after the date of posting Notice of Location.

Note 2: Every person who willfully and knowingly makes a false material statement on the location certificate or map required by this chapter shall be guilty of a felony, and upon conviction shall be fined not more than \$5,000 or imprisoned not more than 3 years, but not more than 1 year if the defendant is a first offender.

Note 3: The claim is subject to

Eureka

61739

BOOK 55 PAGE 408

File No. **61684**

Filed for record at request of.....

Roger Banghart

JUL 12 1976

at 45 minutes past 3 o'clock

P.M. and recorded in Book 55 of Official

Records page 409 Eureka

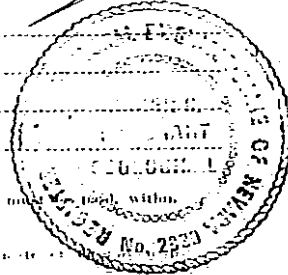
County, Nevada

Willis A. DePauli

Fee \$3.00 County Recorder

CERTIFICATE OF LOCATION**LODE-QUARTZ**THIS IS TO CERTIFY that the NEE 164 lode mining claim

was located by:

ROGER C. BANGHART
(print name of locator)Box 769, ELY, NEVADA 89301
(print post office address)on the 4TH day of JUNE, 1976, situated in the
CORTEL Mining District, EUREKA County, State of
NEVADA, in Section 15, Township 26 N, Range 48 EWe for 1) claim 1500 linear feet along the course of the mineral-bearing ledge, lode or
vein, extending 1480 feet from the location monument in a EASTERLY direction,
and 20 feet in a WESTERLY direction, together with 300 feet on
each side of the center of the ledge for the entire length of the claim.The northwest corner is marked by a 4"x4" Post 4 feet high, inscribed "NW Corner
of the NEE 164 Claim;" the southwest corner is marked by a 4"x4" Post 4 feet
high, inscribed "SW Corner of the NEE 164 Claim;" the southeast corner is marked by
a 4"x4" Post 4 feet high, inscribed "SE Corner of the NEE 164 Claim;" the
northeast corner is marked by a 4"x4" Post 4 feet high, inscribed "NE Corner of the
NEE 164 Claim." There is also a 4"x4" Post at the center of each side line.The monumentation and marking of the corners was completed by the 22ND day of JUNE, 1976
(must be within 20 days of posting notice of location)The location work consisted of making a claim map as provided in NRS 517.040. Two copies of this
claim map have been filed with the EUREKA County Recorder, and the \$15.00 lode claim
filing fee has been paid to the County Recorder.**LOCATORS**Dated July 12, 1976Roger C. Banghart
Mr. Roger C. Banghart
Placer Amex, Inc.
P.O. Box 769
Ely, Nevada 89301Note 1: Two copies of this certificate and two copies of the claim map must be filed, and the \$15 filing fee must be paid, within
20 days after the date of posting Notice of Location.Note 2: Every person who willfully and knowingly makes a false material statement on the location certificate or
map, or who willfully and knowingly makes a false material statement on the location certificate or map, shall be guilty of a felony, and upon conviction thereof shall be imprisoned in the State Prison for a term of not less than one year and not more than five years.

Eureka

61739

BOOK 55 PAGE 409

CERTIFICATE OF LOCATION

LODE-QUARTZ

JUL 12 1976
 at 45 minutes past 3 o'clock
 P.m. and recorded in Book 55 of Official
 Records page 410, Eureka
 County, Nevada
 Willis A. DePaoli
 Fee \$3.00 County Recorder

THIS IS TO CERTIFY that the NEE 165 lode mining claim
 was located by:

ROGER C. BANGHART
 (print name of locator)

Box 769, ELY, NEVADA 89301
 (print post office address)

on the 22nd day of JUNE, 1976, situated in the
CORTEZ Mining District, EUREKA County, State of
NEVADA, in Section 15, Township 26 N, Range 48 E

We (or I) claim 1500 linear feet along the course of the mineral-bearing ledge, lode or
 vein, extending 20 feet from the location monument in a EASTERNLY direction,
 and 1480 feet in a WESTERNLY direction, together with 300 feet on
 each side of the center of the ledge for the entire length of the claim.

The northwest corner is marked by a 4"x4" Post 4 feet high, inscribed "NW Corner
 of the NEE 165 Claim;" the southwest corner is marked by a 4"x4" Post 4 feet
 high, inscribed "SW Corner of the NEE 165 Claim;" the southeast corner is marked by
 a 4"x4" Post 4 feet high, inscribed "SE Corner of the NEE 165 Claim;" the
 northeast corner is marked by a 4"x4" Post 4 feet high, inscribed "NE Corner of the
NEE 165 Claim." There is also a 4"x4" Post at the center of each side line.

The monumentation and marking of the corners was completed by the 25th day of JUNE, 1976.
 (must be within 30 days of posting notice of location)

The location work consisted of making a claim map as provided in NRS 517.040. Two copies of this
 claim map have been filed with the EUREKA County Recorder, and the \$15.00 lode claim
 filing fee has been paid to the County Recorder.

LOCATORS

Dated July 12, 1976.

Roger C. Banghart
 Roger C. Banghart
 Placer-Armex, Inc.
 P.O. Box 769
 Ely, Nevada 89301

Note 1: Two copies of this certificate and two copies of the claim map must be filed, and the \$15 filing fee must be paid, within
 30 days after the date of posting Notice of Location.

Note 2: "Every person who willfully and knowingly makes a false material statement on the location certificate or the claim map
 required by this chapter shall be guilty of a felony, and upon conviction thereof shall be imprisoned for not more than 3 years, nor more than 10 years."

Note 3: The claim map shall be

Eureka

61739

BOOK 55 PAGE 410

CERTIFICATE OF LOCATION

LODE-QUARTZ

Roger Banghart
 JUL 12 1976
 at 45 minutes past 3 o'clock
 P.m. and recorded in Book 55 of Official
 Records page 411, Eureka
 County, Nevada
 Willis A. DePaoli
 Fee \$3.00 County Recorder

THIS IS TO CERTIFY that the NEE 166 lode mining claim
 was located by:

ROGER C. BANGHART
 (print name of locator)

Box 769, ELY, NEVADA 89301
 (print post office address)

on the 22ND day of JUNE, 1976, situated in the
CORTEZ Mining District, EUREKA County, State of
NEVADA, in Section 14, Township 26 N, Range 48 E.

No for l) claim 1500 linear feet along the course of the mineral-bearing ledge, lode or
 vein, extending 1480 feet from the location monument in a EASTERLY direction,
 and 20 feet in a WESTERNLY direction, together with 300 feet on
 each side of the center of the ledge for the entire length of the claim.

The northwest corner is marked by a 4"x4" POST 4 feet high, inscribed "NW Corner
 of the NEE 166 Claim;" the southwest corner is marked by a 4"x4" POST 4 feet
 high, inscribed "SW Corner of the NEE 166 Claim;" the southeast corner is marked by
 a 4"x4" POST 4 feet high, inscribed "SE Corner of the NEE 166 Claim;" the
 northeast corner is marked by a 4"x4" POST 4 feet high, inscribed "NE Corner of the
NEE 166 Claim." There is also a 4"x4" POST at the center of each side line.


The monumentation and marking of the corners was completed by the 2ND day of JULY, 1976.
 (must be within 20 days of posting notice of location)

The location work consisted of making a claim map as provided in NRS 517.040. Two copies of this
 claim map have been filed with the EUREKA County Recorder, and the \$15.00 lode claim
 filing fee has been paid to the County Recorder.

LOCATORS

Dated July 12, 1976

Mr. Roger C. Banghart
Placer Annex Inc.
P.O. Box 769
Ely, Nevada 89301



Note 1: Two copies of this certificate and two copies of the claim map must be filed, and the \$15 filing fee must be paid within
 30 days after the date of posting Notice of Location.

Note 2: Every person who willfully and knowingly makes a false material statement on the location certificate or map
 required by this chapter shall be guilty of a felony, and upon conviction thereof shall be imprisoned for not more than 3 years
 nor more than 10 years.

Note 3: The claim map must be

Eureka

61739

BOOK 55 PAGE 411

File No. **61687**


Filed for record at request of

Roger Banghart**JUL 12 1976**at **45** minutes past **3** o'clock
P.m. and recorded in Book **55** of Official
Records page **412**, **Eureka**
County, **Nevada****Willis A. DePauli**Fee **\$3.00**

County Recorder

CERTIFICATE OF LOCATION**LODE-QUARTZ**THIS IS TO CERTIFY that the **NEE 167** lode mining claim

was located by:

ROGER C. BANGHART
(print name of locator)**Box 769, ELY, NEVADA 89301**
(print post office address)on the **4TH** day of **JUNE**, 19**76**, situated in the
CORTEZ Mining District, **EUREKA** County, State of
NEVADA, in Section **15**, Township **26 N**, Range **48 E**.
We (or I) claim **1500** linear feet along the course of the mineral-bearing ledge, lode or
vein, extending **20** feet from the location monument in a **EASTERLY** direction,
and **1480** feet in a **WESTERLY** direction, together with **300** feet on
each side of the center of the ledge for the entire length of the claim.The northwest corner is marked by a **4"x4" Post 4** feet high, inscribed "NW Corner
of the **NEE 167** Claim;" the southwest corner is marked by a **4"x4" Post 4** feet
high, inscribed "SW Corner of the **NEE 167** Claim;" the southeast corner is marked by
a **4"x4" Post 4** feet high, inscribed "SE Corner of the **NEE 167** Claim;" the
northeast corner is marked by a **4"x4" Post 4** feet high, inscribed "NE Corner of the
NEE 167 Claim." There is also a **4"x4" Post 4** at the center of each side line.The monumentation and marking of the corners was completed by the **18TH** day of **JUNE**, 19**76**
(must be within 30 days of posting notice of location)The location work consisted of making a claim map as provided in NRS 517.040. Two copies of this
claim map have been filed with the **EUREKA** County Recorder, and the \$15.00 lode claim
filing fee has been paid to the County Recorder.**LOCATORS**Dated **July 2**, 19**76****Mr. Roger C. Banghart**
Placer Agent
P.O. Box 769
Ely, Nevada 89301

Note 1: Two copies of this certificate and two copies of the claim map must be filed, and the \$15 filing fee must be paid, within 30 days after the date of posting Notice of Location.

Note 2: Every person who willfully and knowingly makes a false material statement on the location certificate is guilty of a felony, and upon conviction thereof shall be imprisoned in the State Prison for a term not exceeding 5 years.

Eureka**61739**BOOK **55** PAGE **412**

File No. **61688**

Filed for record at request of.....

Roger Banghart**JUL 12 1976****CERTIFICATE OF LOCATION****LODE-QUARTZ**

at 45 minutes past 3 o'clock
 P.m. and recorded in Book 55 of Official
 Records page 413, **Eureka**
 County, **Nevada**
Willis A. Banghart
 Fee \$3.00 County Recorder

THIS IS TO CERTIFY that the NEE 168 lode mining claim
 was located by:

ROGER C. BANGHART
 (print name of locator)

Box 769 ELY, NEVADA 89301
 (print post office address)

on the 4TH day of JUNE, 1976, situated in the
CORTEZ Mining District, EUREKA County, State of
NEVADA, in Section 15, Township 26N, Range 48E

We for 1) claim 1500 linear feet along the course of the mineral-bearing ledge, lode or
 vein, extending 1480 feet from the location monument in a EASTERLY direction,
 and 20 feet in a WESTERLY direction, together with 300 feet on
 each side of the center of the ledge for the entire length of the claim.

The northwest corner is marked by a 4"x4" POST 4 feet high, inscribed "NW Corner
 of the NEE 168 Claim;" the southwest corner is marked by a 4"x4" POST 4 feet
 high, inscribed "SW Corner of the NEE 168 Claim;" the southeast corner is marked by
 a 4"x4" POST 4 feet high, inscribed "SE Corner of the NEE 168 Claim;" the
 northeast corner is marked by a 4"x4" POST 4 feet high, inscribed "NE Corner of the
NEE 168 Claim." There is also a 4"x4" POST at the center of each side line.


The monumentation and marking of the corners was completed by the 22ND day of JUNE, 1976
 (must be within 90 days of posting notice of location)

The location work consisted of making a claim map as provided in NRS 517.040. Two copies of this
 claim map have been filed with the EUREKA County Recorder, and the \$15.00 lode claim
 filing fee has been paid to the County Recorder.

LOCATORS

Dated July 12, 1976

Roger C. Banghart
 Mr. Roger C. Ban-
 Placer Amex. B.
 P.O. Box 769
 Ely, Nevada 89301



Note 1: Two copies of this certificate and two copies of the claim map must be filed, and the \$15 filing fee must be paid, within
 90 days after the date of posting Notice of Location.

Note 2: "Every person who willfully and knowingly makes a false material statement on the location certificate
 required by this chapter shall be guilty of a felony, and upon conviction thereof shall be imprisoned in the state prison for
 three years but more than 10 years." NRS 517.045, 2nd Subsection

Eureka

61739
 BOOK 55 PAGE 413

File No. **61689**

Filed for record at request of

Roger Banghart

JUL 12 1976

CERTIFICATE OF LOCATION**LODE-QUARTZ**

at 45 minutes past 3 o'clock
 P.m. and recorded in Book 55 of Official
 Records page 414, Eureka
 County, Nevada
 Willis A. DePaoli
 Fee \$3.00 County Recorder

THIS IS TO CERTIFY that the NEE 169 lode mining claim
 was located by:

ROGER C. BANGHART
 (print name of locator)

Box 769, ELY, NEVADA 89301
 (print post office address)

on the 23rd day of JUNE, 1976, situated in the
CORTEZ Mining District, EUREKA County, State of
NEVADA, in Section 15, Township 26N, Range 48E.

We (or I) claim 1500 linear feet along the course of the mineral-bearing ledge, lode or
 vein, extending 20 feet from the location monument in a EASTERLY direction,
 and 1480 feet in a WESTERLY direction, together with 300 feet on
 each side of the center of the ledge for the entire length of the claim.

The northwest corner is marked by a 4"x4" Post 4 feet high, inscribed "NW Corner
 of the NEE 169 Claim;" the southwest corner is marked by a 4"x4" Post 4 feet
 high, inscribed "SW Corner of the NEE 169 Claim;" the southeast corner is marked by
 a 4"x4" Post 4 feet high, inscribed "SE Corner of the NEE 169 Claim;" the
 northeast corner is marked by a 4"x4" Post 4 feet high, inscribed "NE Corner of the
NEE 169 Claim." There is also a 4"x4" Post at the center of each side line.

The monumentation and marking of the corners was completed by the 25th day of JUNE, 1976.
 (must be within 30 days of posting notice of location)

The location work consisted of making a claim map as provided in NRS 517.040. Two copies of this
 claim map have been filed with the EUREKA County Recorder, and the \$15.00 lode claim
 filing fee has been paid to the County Recorder.

LOCATORS

Dated July 12, 1976.

Roger C. Banghart
 Mr. Roger C. Banghart
 Placer Agent
 P.O. Box 769
 Ely, Nevada

Note 1: Two copies of this certificate and two copies of the claim map must be filed, and the \$15 filing fee must be paid, within
 30 days after the date of posting Notice of Location.

Note 2: "Every person who willfully and knowingly makes a false material statement on the location certificate
 provided by this chapter shall be guilty of a felony, and upon conviction thereof shall be imprisoned in the state prison for
 not more than five years." NRS 517.040, Subsection 2
 Eureka

61739

BOOK 55 PAGE 414

Roger Banghart**CERTIFICATE OF LOCATION****LODE-QUARTZ**

Filed Jul 12 1976
 at 45 minutes past 3 o'clock
 P.M. and recorded in Book 55 of Official
 Records page 415 **Eureka**
 County, **Nevada**
Willis A. DePaoli
 Fee \$3.00 County Recorder

THIS IS TO CERTIFY that the NEE 170 lode mining claim
 was located by:

ROGER C. BANGHART
 (print name of locator)

Box 769, ELY, NEVADA 89301
 (print post office address)

on the 23RD day of JUNE, 1976, situated in the
CORTES Mining District, EUREKA County, State of
NEVADA, in Section 14, Township 26N, Range 48E.
 We for 1) claim 1500 linear feet along the course of the mineral-bearing ledge, lode or
 vein, extending 1480 feet from the location monument in a EASTERNLY direction,
 and 20 feet in a WESTERNLY direction, together with 300 feet on
 each side of the center of the ledge for the entire length of the claim.

The northwest corner is marked by a 4" x 4" POST 4 feet high, inscribed "NW Corner
 of the NEE 170 Claim;" the southwest corner is marked by a 4" x 4" POST 4 feet
 high, inscribed "SW Corner of the NEE 170 Claim;" the southeast corner is marked by
 a 4" x 4" POST 4 feet high, inscribed "SE Corner of the NEE 170 Claim;" the
 northeast corner is marked by a 4" x 4" POST 4 feet high, inscribed "NE Corner of the
NEE 170 Claim." There is also a 4" x 4" POST at the center of each side line.

The monumentation and marking of the corners was completed by the 2ND day of JULY, 1976.
 (must be within 20 days of posting notice of location)

The location work consisted of making a claim map as provided in NRS 517.040. Two copies of this
 claim map have been filed with the EUREKA County Recorder, and the \$15.00 lode claim
 filing fee has been paid to the County Recorder.


LOCATORS

Dated July 12, 1976

Roger C. Banghart
 by Roger C. Banghart
Placer, Amex Inc.
P.O. Box 769
Ely, Nevada 89301

Note 1: Two copies of this certificate and two copies of the claim map must be filed, and the filing fee must be paid within
 20 days after the date of posting Notice of Location.

Note 2: Every person who willfully and knowingly makes a false material statement on the location certificate
 is guilty of a misdemeanor, and upon conviction thereof shall be imprisoned in the State Prison for a term not
 exceeding one year, or fined not more than \$500, or both.

Eureka

61739
 BOOK 55 PAGE 415

File No. **61691**


Filed for record at request of

Roger Banghart

JUL 12 1976

CERTIFICATE OF LOCATION**LODE-QUARTZ**at 45 minutes past 3 o'clock
P.m. and recorded in Book 55 of Official
Records page 416, Eureka
County, NevadaWillis A. DePauli
Fee \$3.00 County RecorderTHIS IS TO CERTIFY that the NEE 171 lode mining claim

was located by:

ROGER C. BANGHART
(print name of locator)Box 769, ELY, NEVADA 89301
(print post office address)on the 4TH day of JUNE, 1976, situated in the
CORTEZ Mining District, EUREKA County, State of
NEVADA, in Section 15, Township 26 N, Range 48 EWe (or I) claim 1500 linear feet along the course of the mineral-bearing ledge, lode or
vein, extending 20 feet from the location monument in a EASTERLY direction,
and 1480 feet in a WESTERLY direction, together with 300 feet on
each side of the center of the ledge for the entire length of the claim.The northwest corner is marked by a 4"x4" Post 4 feet high, inscribed "NW Corner
of the NEE 171 Claim;" the southwest corner is marked by a 4"x4" Post 4 feet
high, inscribed "SW Corner of the NEE 171 Claim;" the southeast corner is marked by
a 4"x4" Post 4 feet high, inscribed "SE Corner of the NEE 171 Claim;" the
northeast corner is marked by a 4"x4" Post 4 feet high, inscribed "NE Corner of the
NEE 171 Claim." There is also a 4"x4" Post at the center of each side line.The monumentation and marking of the corners was completed by the 18TH day of JUNE, 1976.
(must be within 20 days of posting notice of location)The location work consisted of making a claim map as provided in NRS 517.040. Two copies of this
claim map have been filed with the EUREKA County Recorder, and the \$15.00 lode claim
filing fee has been paid to the County Recorder.**LOCATORS**Dated July 12, 1976Roger C. Banghart
Mr. Roger C. Banghart
Placer Annex Inc.
P.O. Box 769
Ely, Nevada 89301Note 1: Two copies of this certificate and two copies of the claim map must be filed, and the \$15 filing fee must be paid, within
30 days after the date of posting Notice of Location.Note 2: "Every person who willfully and knowingly makes a false material statement on the location certificate
required by this chapter shall be guilty of a felony, and upon conviction thereof shall be imprisoned in the state prison for
a term of not more than 10 years." NRS 12.015, Subchapter 1.

Eureka

BOOK 55 PAGE 416

61739

File No. **61692**

Filed for record at request of

Roger Banghart

JUN 12 1976

CERTIFICATE OF LOCATION**LODE-QUARTZ**

at 45 minutes past 3 o'clock
 P.m. and recorded in Book 55 of Official
 Records page 417 **Eureka**
 County, **Nevada**
 Fee \$3.00 **Willis A. DePaoli**
 County Recorder

THIS IS TO CERTIFY that the NEE 172 lode mining claim
 was located by:

ROGER C. BANGHART
 (print name of locator)

Box 769, ELY, NEVADA 89301
 (print post office address)

on the 4th day of JUNE, 1976, situated in the
CORTEZ Mining District, EUREKA County, State of
NEVADA, in Section 15, Township 26 N, Range 48 E
 We for 1) claim 1500 linear feet along the course of the mineral-bearing ledge, lode or
 vein, extending 1480 feet from the location monument in a EASTERLY direction,
 and 20 feet in a WESTERLY direction, together with 300 feet on
 each side of the center of the ledge for the entire length of the claim.

The northwest corner is marked by a 4" x 4" POST 4 feet high, inscribed "NW Corner
 of the NEE 172 Claim;" the southwest corner is marked by a 4" x 4" POST 4 feet
 high, inscribed "SW Corner of the NEE 172 Claim;" the southeast corner is marked by
 a 4" x 4" POST 4 feet high, inscribed "SE Corner of the NEE 172 Claim;" the
 northeast corner is marked by a 4" x 4" POST 4 feet high, inscribed "NE Corner of the
NEE 172 Claim." There is also a 4" x 4" POST 4 at the center of each side line.


The monumentation and marking of the corners was completed by the 21st day of JUNE, 1976.
 (must be within 20 days of posting notice of location)

The location work consisted of making a claim map as provided in NRS 517.040. Two copies of this
 claim map have been filed with the EUREKA County Recorder, and the \$15.00 lode claim
 filing fee has been paid to the County Recorder.

LOCATORS

Dated Early 12, 1976

Roger C. Banghart
 Mr. Roger C. Banghart
 Placer-Amex Inc.
 P.O. Box 769
 Ely, Nevada 89301



Note 1: Two copies of this certificate and two copies of the claim map must be filed, and the \$15 filing fee must be paid, within
 90 days after the date of posting Notice of Location.

Note 2: "Every person who willfully and knowingly makes a false material statement on the location certificate
 required by this chapter shall be guilty of a felony, and upon conviction thereof shall be imprisoned in the state prison for
 more than 3 years and more than 10 years." NRS 201.020, Public Law 92-125

Printed and published by the Nevada State Geological Survey
 Carson City, Nevada

Eureka

61739

BOOK 55 PAGE 417

File No. **61693**

Filed for record at request of

Roger Banghart

JUL 17 1976

CERTIFICATE OF LOCATION**LODE-QUARTZ**

at 45 minutes past 3 o'clock
 P.m. and recorded in Book 55 of Official
 Records page 418 Eureka
 County, Nevada
Willis A. DePaoli
 Fee \$3.00 County Recorder

THIS IS TO CERTIFY that the NEE 173 lode mining claim

was located by:

ROGER C. BANGHART
 (print name of locator)

Box 769, ELY, NEVADA 89301
 (print post office address)

on the 23RD day of JUNE, 1976, situated in the
CORTEZ Mining District, EUREKA County, State of
NEVADA, in Section 15, Township 26N, Range 48E.

We for 1) claim 1500 linear feet along the course of the mineral-bearing ledge, lode or
 vein, extending 20 feet from the location monument in a EASTERLY direction,
 and 1480 feet in a WESTERLY direction, together with 300 feet on
 each side of the center of the ledge for the entire length of the claim.

The northwest corner is marked by a 4"x4" POST 4 feet high, inscribed "NW Corner
 of the NEE 173 Claim;" the southwest corner is marked by a 4"x4" POST 4 feet
 high, inscribed "SW Corner of the NEE 173 Claim;" the southeast corner is marked by
 a 4"x4" POST 4 feet high, inscribed "SE Corner of the NEE 173 Claim;" the
 northeast corner is marked by a 4"x4" POST 4 feet high, inscribed "NE Corner of the
NEE 173 Claim." There is also a 4"x4" POST at the center of each side line.

The monumentation and marking of the corners was completed by the 25TH day of JUNE, 1976.
 (must be within 30 days of posting notice of location)

The location work consisted of making a claim map as provided in NRS 517.040. Two copies of this
 claim map have been filed with the EUREKA County Recorder, and the \$15.00 lode claim
 filing fee has been paid to the County Recorder.

LOCATORSDated July 12, 1976

Roger C. Banghart
 Mr. Roger C. Banghart
 Placer Amex Inc.
 P.O. Box 769
 Ely, Nevada 89301



Note 1: Two copies of this certificate and two copies of the claim map must be filed, and the \$15 filing fee must be paid, within 30 days after the date of posting Notice of Location.

Note 2: Every person who willfully and knowingly makes a false material statement on the location certificate required by this chapter shall be guilty of a felony, and upon conviction thereof shall be imprisoned in the State Prison for a term not less than 1 year nor more than 5 years, and shall also be fined not less than \$1000 nor more than \$5000.

Eureka

BOOK 55 PAGE 418

File No. **61694**

Filed for record at request of.....

Roger Banghart

JUL 12 1976

at 45 minutes past 3 o'clock

P.M. and recorded in Book 55 of Official

Records page 419 Eureka


County, Nevada

Willis A. DePaoli

Fee \$3.00 County Recorder

CERTIFICATE OF LOCATION**LODE-QUARTZ**THIS IS TO CERTIFY that the NEE 174 lode mining claim

was located by:

ROGER C. BANGHART
(print name of locator)Box 769, ELY, NEVADA 89301
(print post office address)on the 23RD day of JUNE, 1976, situated in the
CORTEZ Mining District, EUREKA County, State of
NEVADA, in Section 14, Township 26 N, Range 48 EWe for 1) claim 1500 linear feet along the course of the mineral-bearing ledge, lode or
vein, extending 1480 feet from the location monument in a EASTERLY direction,
and 20 feet in a WESTERN direction, together with 300 feet on
each side of the center of the ledge for the entire length of the claim.The northwest corner is marked by a 4"x4" Post 4 feet high, inscribed "NW Corner
of the NEE 174 Claim;" the southwest corner is marked by a 4"x4" Post 4 feet
high, inscribed "SW Corner of the NEE 174 Claim;" the southeast corner is marked by
a 4"x4" Post 4 feet high, inscribed "SE Corner of the NEE 174 Claim;" the
northeast corner is marked by a 4"x4" Post 4 feet high, inscribed "NE Corner of the
NEE 174 Claim." There is also a 4"x4" Post at the center of each side line.The monumentation and marking of the corners was completed by the 2ND day of JULY, 1976.
(must be within 30 days of posting notice of location)The location work consisted of making a claim map as provided in NRS 517.040. Two copies of this
claim map have been filed with the EUREKA County Recorder, and the \$15.00 lode claim
filing fee has been paid to the County Recorder.**LOCATORS**Dated July 12, 1976Roger C. BanghartMr. Roger C. Banghart
Placer Arrow Lake
P.O. Box 769
Ely, Nevada 89301Note 1: Two copies of this certificate and two copies of the claim map must be filed, and the \$15 filing fee must be paid, within
30 days after the date of posting Notice of Location.Note 2: "Every person who willfully and knowingly makes a false material statement on the location certificate
required by this chapter shall be guilty of a felony, and upon conviction thereof shall be imprisoned in the state prison
from 3 years for more than 10 years." NRS 517.040, Subsection 2

Note 3: The claim map of the claim must be filed with the County Recorder, Eureka

61739

BOOK 55 PAGE 419

File No. **61695**

Filed for record at _____

Roger Banghart**JUL 12 1976**

at **45** minutes past **3** o'clock
 P.m. and recorded in Book **55** of Official
 Records page **420**, **Eureka**
 County, **Nevada**
Willis A. DePaoli
 Fee \$3.00 County Recorder

CERTIFICATE OF LOCATION**LODE-QUARTZ**

THIS IS TO CERTIFY that the **NEE 175** lode mining claim
 was located by:

ROGER C. BANGHART
 (print name of locator)

Box 769, ELY, NEVADA 89301
 (print post office address)

on the **4TH** day of **JUNE**, 19**76**, situated in the
CORTEZ Mining District, **EUREKA** County, State of
NEVADA, in Section **15**, Township **26N**, Range **48E**.
 We (or I) claim **1500** linear feet along the course of the mineral-bearing ledge, lode or
 vein, extending **20** feet from the location monument in a **EASTERLY** direction,
 and **1480** feet in a **WESTERLY** direction, together with **300** feet on
 each side of the center of the ledge for the entire length of the claim.

The northwest corner is marked by a **4" x 4" POST 4** feet high, inscribed "NW Corner
 of the **NEE 175** Claim;" the southwest corner is marked by a **4" x 4" POST 4** feet
 high, inscribed "SW Corner of the **NEE 175** Claim;" the southeast corner is marked by
 a **4" x 4" POST 4** feet high, inscribed "SE Corner of the **NEE 175** Claim;" the
 northeast corner is marked by a **4" x 4" POST 4** feet high, inscribed "NE Corner of the
NEE 175 Claim." There is also a **4" x 4" POST** at the center of each side line.


The monumentation and marking of the corners was completed by the **18TH** day of **JUNE**, 19**76**.
 (must be within 30 days of posting notice of location)

The location work consisted of making a claim map as provided in NRS 517.040. Two copies of this
 claim map have been filed with the **EUREKA** County Recorder, and the \$15.00 lode claim
 filing fee has been paid to the County Recorder.

LOCATORS

Dated **July 12**, 19**76**

Roger C. Banghart
 Mr. Roger C. Banghart
 Elmer Annex, Inc.
 P.O. Box 769
 Ely, Nevada 89301



Note 1: Two copies of this certificate and two copies of the claim map must be filed, and the \$15 filing fee must be paid, within 30 days after the date of posting Notice of Location.

Note 2: "Every person who willfully and knowingly makes a false material statement on the location certificate required by this chapter shall be guilty of a felony, and upon conviction thereof shall be imprisoned for not more than 3 years nor more than 10 years."

Note 3: The claimant must

Eureka

61739

BOOK **55** PAGE **420**

CERTIFICATE OF LOCATION

LODE-QUARTZ

Filed for record at _____
 Roger C. Banghart
 JUL 12 1976
 at 45 minutes past 3 o'clock
 P.m. and recorded in Book 55 of Official
 Records page 421, Eureka
 County Nevada
 Willis A. DePaoli
 Fee \$3.00 County Recorder

THIS IS TO CERTIFY that the NEE 176 lode mining claim
 was located by:

ROGER C. BANGHART
 (print name of locator)

Box 769, ELY, NEVADA 89301
 (print post office address)

on the 4TH day of JUNE, 1976, situated in the
CORTEZ Mining District, EUREKA County, State of
NEVADA, in Section 15, Township 26 N, Range 48 E.
 We for 1) claim 1500 linear feet along the course of the mineral-bearing ledge, lode or
 vein, extending 1480 feet from the location monument in a EASTERLY direction,
 and 20 feet in a WESTERLY direction, together with 300 feet on
 each side of the center of the ledge for the entire length of the claim.

The northwest corner is marked by a 4"x4" Post 4 feet high, inscribed "NW Corner
 of the NEE 176 Claim;" the southwest corner is marked by a 4"x4" Post 4 feet
 high, inscribed "SW Corner of the NEE 176 Claim;" the southeast corner is marked by
 a 4"x4" Post 4 feet high, inscribed "SE Corner of the NEE 176 Claim;" the
 northeast corner is marked by a 4"x4" Post 4 feet high, inscribed "NE Corner of the
NEE 176 Claim." There is also a 4"x4" Post 4 at the center of each side line.


The monumentation and marking of the corners was completed by the 21ST day of JUNE, 1976.
 (must be within 20 days of posting notice of location)

The location work consisted of making a claim map as provided in NRS 517.040. Two copies of this
 claim map have been filed with the EUREKA County Recorder, and the \$15.00 lode claim
 filing fee has been paid to the County Recorder.

LOCATORS

Dated July 12, 1976

Roger C. Banghart
 Mr. Roger C. Banghart
 Placer Annex Inc.
 P.O. Box 769
 Ely, Nevada 89301



Note 1: Two copies of this certificate and two copies of the claim map must be filed, and the \$15 filing fee must be paid, within 20 days after the date of posting Notice of Location.

Note 2: Every person who willfully and knowingly makes a false statement on the location certificate required by this chapter shall be guilty of a felony, and upon conviction shall be fined not more than \$5,000 or imprisoned not more than 3 years, or both, for each false statement.

Note 3: This claim must be located within 30 days of the date of filing.

Eureka

61739

BOOK 55 PAGE 421

File No. **61697**

Filed for record at request of

Roger Banghart**JUL 12 1976****CERTIFICATE OF LOCATION****LODE-QUARTZ**

at 45 minutes past 3 o'clock
 Plan and recorded in Book 55 of Official
 Records page 422, **Eureka**
 County, **Nevada**
 Fee \$3.00 **Willis A. DePaoli**
 County Recorder

THIS IS TO CERTIFY that the NEE 177 lode mining claim

was located by:

ROGER C. BANGHART
 (print name of locator)

Box 769, ELY, NEVADA 89301
 (print post office address)

on the 23rd day of JUNE, 1976, situated in the
CORTEZ Mining District, EUREKA County, State of
NEVADA, in Section 15, Township 26N, Range 48E.

We (or I) claim 1500 linear feet along the course of the mineral-bearing ledge, lode or
 vein, extending 20 feet from the location monument in a EASTERLY direction,
 and 1480 feet in a WESTERLY direction, together with 300 feet on
 each side of the center of the ledge for the entire length of the claim.


The northwest corner is marked by a 4"x4" Post 4 feet high, inscribed "NW Corner
 of the NEE 177 Claim;" the southwest corner is marked by a 4"x4" Post 4 feet
 high, inscribed "SW Corner of the NEE 177 Claim;" the southeast corner is marked by
 a 4"x4" Post 4 feet high, inscribed "SE Corner of the NEE 177 Claim;" the
 northeast corner is marked by a 4"x4" Post 4 feet high, inscribed "NE Corner of the
NEE 177 Claim." There is also a 4"x4" Post 4 at the center of each side line.

The monumentation and marking of the corners was completed by the 23rd day of JUNE, 1976.
 (must be within 30 days of posting notice of location)

The location work consisted of making a claim map as provided in NRS 517.040. Two copies of this
 claim map have been filed with the EUREKA County Recorder, and the \$15.00 lode claim
 filing fee has been paid to the County Recorder.

LOCATORSDated July 12, 1976.

Roger C. Banghart
 Mr. Roger C. Banghart
 Placer, Amer.
 P.O. Box 769
 Ely, Nevada 89301



Note 1: Two copies of this certificate and two copies of the claim map must be filed, and the filing fee must be paid, within 30 days after the date of posting Notice of Location.

Note 2: Every person who willfully and knowingly makes a false material statement on the location certificate is guilty of a felony, and upon conviction shall be fined not more than \$5000 or imprisoned not more than 5 years, or both.

Eureka**61739**BOOK 55 PAGE 422

CERTIFICATE OF LOCATION

LODE-QUARTZ

Roger Banghart

JUL 12 1976

at 45 minutes past 3 o'clock
 P.m. and recorded in Book 55 of Official
 Records page 423 Eureka
 County, Nevada
 Fee \$3.00 Willis A. DePaoli
 County Recorder

THIS IS TO CERTIFY that the NEE 178 lode mining claim
 was located by:

ROGER C. BANGHART
 (print name of locator)

Box 769, ELY, NEVADA 89301
 (print post office address)

on the 23RD day of JUNE, 1976, situated in the
CORTEZ Mining District, EUREKA County, State of
NEVADA, in Section 14, Township 26 N, Range 48 E.

We (or I) claim 1500 linear feet along the course of the mineral-bearing ledge, lode or
 vein, extending 1486 feet from the location monument in a EASTERLY direction,
 and 20 feet in a WESTERLY direction, together with 300 feet on
 each side of the center of the ledge for the entire length of the claim.

The northwest corner is marked by a 4"x4" Post 4 feet high, inscribed "NW Corner
 of the NEE 178 Claim;" the southwest corner is marked by a 4"x4" Post 4 feet
 high, inscribed "SW Corner of the NEE 178 Claim;" the southeast corner is marked by
 a 4"x4" Post 4 feet high, inscribed "SE Corner of the NEE 178 Claim;" the
 northeast corner is marked by a 4"x4" Post 4 feet high, inscribed "NE Corner of the
NEE 178 Claim." There is also a 4"x4" Post at the center of each side line.


The monumentation and marking of the corners was completed by the 2ND day of JULY, 1976.
 (must be within 30 days of posting notice of location)

The location work consisted of making a claim map as provided in NRS 517.040. Two copies of this
 claim map have been filed with the EUREKA County Recorder, and the \$15.00 lode claim
 filing fee has been paid to the County Recorder.

LOCATORS

Dated July 12, 1976.

Roger C. Banghart
 Mr. Roger C. Banghart
 Placer, Amex, Inc.
 P.O. Box 769
 Ely, Nevada 89301



Note 1: Two copies of this certificate and two copies of the claim map must be filed, and the \$15 filing fee must be paid, within
 30 days after the date of posting Notice of Location.

Note 2: "Every person who willfully and knowingly makes a false material statement as to the location as required
 by this chapter shall be guilty of a felony, and upon conviction thereof shall be punished by imprisonment for not less
 than 3 years nor more than 10 years."

Note 3: The claim is posted.

Eureka

61739

BOOK 55 PAGE 423

File No. **61699**

Filed for record at request of

Roger BanghartJUL 12 1976**CERTIFICATE OF LOCATION****LODE-QUARTZ**

at 45 minutes past 3 o'clock
 P.m. and recorded in Book 55 of Official
 Records page 424 Eureka
 County, Nevada
Willis A. DePaoli
 Fee \$3.00 County Recorder

THIS IS TO CERTIFY that the NEE 179 lode mining claim
 was located by:

ROGER C. BANGHART
 (print name of locator)

Box 769, ELY, NEVADA 89301
 (print post office address)

on the 4TH day of JUNE, 1976, situated in the
CORTEZ Mining District, EUREKA County, State of
NEVADA, in Section 15, Township 26 N, Range 48 E

We for 1) claim 1500 linear feet along the course of the mineral-bearing ledge, lode or
 vein, extending 20 feet from the location monument in a EASTERLY direction,
 and 1480 feet in a WESTERLY direction, together with 300 feet on
 each side of the center of the ledge for the entire length of the claim.

The northwest corner is marked by a 4"x4" POST 4 feet high, inscribed "NW Corner
 of the NEE 179 Claim;" the southwest corner is marked by a 4"x4" POST 4 feet
 high, inscribed "SW Corner of the NEE 179 Claim;" the southeast corner is marked by
 a 4"x4" POST 4 feet high, inscribed "SE Corner of the NEE 179 Claim;" the
 northeast corner is marked by a 4"x4" POST 4 feet high, inscribed "NE Corner of the
NEE 179 Claim." There is also a 4"x4" POST 4 at the center of each side line.


The monumentation and marking of the corners was completed by the 18TH day of JUNE, 1976.
 (must be within 20 days of posting notice of location)

The location work consisted of making a claim map as provided in NRS 517.040. Two copies of this
 claim map have been filed with the EUREKA County Recorder, and the \$15.00 lode claim
 filing fee has been paid to the County Recorder.

LOCATORS

Dated July 12, 1976

Roger C. Banghart
 Mr. Roger C. Banghart
 Placer Annex Inc.
 P.O. Box 769
 Ely, Nevada 89301



Note 1: Two copies of this certificate and two copies of the claim map must be filed, and the \$15 filing fee must be paid, within 20 days after the date of posting Notice of Location.

Note 2: "Every person who willfully and knowingly makes a false material statement on the location certificate or on the claim map shall be guilty of a felony, and upon conviction thereof shall be imprisoned in the State Prison for not less than one year nor more than five years."

Eureka

61739

BOOK 55 PAGE 424

File No. **61700**

Filed for record at request of.....

Roger Banghart**JUL 12 1976****CERTIFICATE OF LOCATION****LODE-QUARTZ**

at 45 minutes past 3 o'clock
 P.m. and recorded in Book 55 of Official
 Records page 425 Eureka
 County, Nevada
Willis A. DePaoli
 Fee \$3.00 County Recorder

THIS IS TO CERTIFY that the NEE 180 lode mining claim
 was located by:

ROGER C. BANGHART
 (print name of locator)

Box 769, ELY, NEVADA 89301
 (print post office address)

on the 4TH day of JUNE, 1976, situated in the
CORTEZ Mining District, EUREKA County, State of
NEVADA, in Section 15, Township 26N, Range 48E.

We (or I) claim 1500 linear feet along the course of the mineral-bearing ledge, lode or
 vein, extending 1480 feet from the location monument in a EASTERNLY direction,
 and 20 feet in a WESTERNLY direction, together with 300 feet on
 each side of the center of the ledge for the entire length of the claim.


The northwest corner is marked by a 4"x4" Post 4 feet high, inscribed "NW Corner
 of the NEE 180 Claim;" the southwest corner is marked by a 4"x4" Post 4 feet
 high, inscribed "SW Corner of the NEE 180 Claim;" the southeast corner is marked by
 a 4"x4" Post 4 feet high, inscribed "SE Corner of the NEE 180 Claim;" the
 northeast corner is marked by a 4"x4" Post 4 feet high, inscribed "NE Corner of the
NEE 180 Claim." There is also a 4"x4" Post 4 at the center of each side line.

The monumentation and marking of the corners was completed by the 21ST day of JUNE, 1976.
 (must be within 20 days of posting notice of location)

The location work consisted of making a claim map as provided in NRS 517.040. Two copies of this
 claim map have been filed with the EUREKA County Recorder, and the \$15.00 lode claim
 filing fee has been paid to the County Recorder.

LOCATORSDated July 12, 1976

Roger C. Banghart
 Mr. Roger C. Banghart
 Placer Annex, Inc.
 P.O. Box 769
 Ely, Nevada 89301



Note 1: Two copies of this certificate and two copies of the claim map must be filed, and the \$15 filing fee must be paid within 20 days after the date of posting Notice of Location.

Note 2: Every person who willfully and knowingly makes a false material statement on the location certificate or claim map is guilty of a misdemeanor, and upon conviction, thereof shall be punished by imprisonment in the county jail for not more than 6 months, or by a fine not exceeding \$500, or by both such imprisonment and fine.

Eureka

61739

BOOK 55 PAGE 425

File No. **61701**

Filed for record at request of.....

Roger Banghart

JUL 12 1976

at 45 minutes past 3 o'clock
 P.m. and recorded in Book 55 of Official
 Records page 426 Eureka
 County, Nevada
 Willis A. DePaoli
 Fee \$3.00 County Recorder

CERTIFICATE OF LOCATION**LODE-QUARTZ**THIS IS TO CERTIFY that the NEE 181 lode mining claim

was located by:

ROGER C. BANGHART
 (print name of locator)

Box 769, ELY, NEVADA 89301
 (print post office address)

on the 23RD day of JUNE, 1976, situated in the
CORTEZ Mining District, EUREKA County, State of
NEVADA, in Section 15, Township 26N, Range 48E

We (or I) claim 1500 linear feet along the course of the mineral-bearing ledge, lode or
 vein, extending 20 feet from the location monument in a EASTERN direction,
 and 1450 feet in a WESTERN direction, together with 300 feet on
 each side of the center of the ledge for the entire length of the claim.


The northwest corner is marked by a 4" x 4" Post 4 feet high, inscribed "NW Corner
 of the NEE 181 Claim;" the southwest corner is marked by a 4" x 4" Post 4 feet
 high, inscribed "SW Corner of the NEE 181 Claim;" the southeast corner is marked by
 a 4" x 4" Post 4 feet high, inscribed "SE Corner of the NEE 181 Claim;" the
 northeast corner is marked by a 4" x 4" Post 4 feet high, inscribed "NE Corner of the
NEE 181 Claim." There is also a 4" x 4" Post at the center of each side line.

The monumentation and marking of the corners was completed by the 25TH day of JUNE, 1976.
 (must be within 20 days of posting notice of location)

The location work consisted of making a claim map as provided in NRS 517.040. Two copies of this
 claim map have been filed with the EUREKA County Recorder, and the \$15.00 lode claim
 filing fee has been paid to the County Recorder.

LOCATORSDated July 12, 1976

Roger C. Banghart
 Mr. Roger C. Banghart
 Placer Annex Inc.
 P.O. Box 769
 Ely, Nevada 89301



Note 1: Two copies of this certificate and two copies of the claim map must be filed, and the \$15 filing fee must be paid, within 20 days after the date of posting Notice of Location.

Note 2: "Every person who willfully and knowingly makes a false material statement on the location certificate required by this chapter shall be guilty of a felony, and on conviction thereof shall be imprisoned in the state prison for 2 years not more than 10 years." NRS 517.040, Sub 2.

Note 3: The claim map of this claim is on file in the Eureka

61739

BOOK 55 PAGE 426

CERTIFICATE OF LOCATION

LODE-QUARTZ

Roger Banghart

JUL 12 1976

at 45 minutes past 3 o'clock
P.m. and recorded in Book 55 of Official
Records page 427 Eureka
County, Nevada

Willis A. DePaoli

Fee \$3.00

County Recorder

THIS IS TO CERTIFY that the NEE 182 lode mining claim

was located by:

ROGER C. BANGHART
(print name of locator)Box 769, ELY, NEVADA 89301
(print post office address)on the 23RD day of JUNE, 1976, situated in the
CORTAZ Mining District, EUREKA County, State of
NEVADA, in Section 14, Township 26N, Range 48E.We for 1) claim 1500 linear feet along the course of the mineral-bearing ledge, lode or
vein, extending 1480 feet from the location monument in a EASTERLY direction,
and 20 feet in a WESTERLY direction, together with 300 feet on
each side of the center of the ledge for the entire length of the claim.The northwest corner is marked by a 4"x4" Post 4 feet high, inscribed "NW Corner
of the NEE 182 Claim;" the southwest corner is marked by a 4"x4" Post 4 feet
high, inscribed "SW Corner of the NEE 182 Claim;" the southeast corner is marked by
a 4"x4" Post 4 feet high, inscribed "SE Corner of the NEE 182 Claim;" the
northeast corner is marked by a 4"x4" Post 4 feet high, inscribed "NE Corner of the
NEE 182 Claim." There is also a 4"x4" Post at the center of each side line.The monumentation and marking of the corners was completed by the 2ND day of JULY, 1976
(must be within 30 days of posting notice of location)The location work consisted of making a claim map as provided in NRS 517.040. Two copies of this
claim map have been filed with the EUREKA County Recorder, and the \$15.00 lode claim
filing fee has been paid to the County Recorder.

LOCATORS

Dated July 12, 1976

Mr. Roger C. Banghart
Placer Annex Inc.
P.O. Box 769
Ely, Nevada 89301Note 1: Two copies of this certificate and two copies of the claim map must be filed, and the \$15 filing fee must be paid, within
30 days after the date of posting Notice of Location.Note 2: "Every person who willfully and knowingly makes a false material statement on the location certificate or
required by this chapter shall be guilty of a felony, and upon conviction thereof shall be imprisoned not more than 10 years, or
fined not more than \$10,000, or both." NRS 517.040, Subsection 2

Eureka

61739

BOOK 55 PAGE 427

Roger Banghart

JUL 12 1976

CERTIFICATE OF LOCATION**LODE-QUARTZ**

at 45 minutes past 3 o'clock
P.m. and recorded in Book 55 of Official
Records page 428 Eureka
County, Nevada
Willis A. DePaoli
Fee \$3.00 County Recorder

THIS IS TO CERTIFY that the NEE 183 lode mining claim
was located by:

ROGER C. BANGHART
(print name of locator)

Box 769, ELY, NEVADA 89301
(print post office address)

on the 4TH day of JUNE, 1976, situated in the
CORTEZ Mining District, EUREKA County, State of
NEVADA, in Section 15, Township 26 N, Range 48 E

We for 1) claim 1500 linear feet along the course of the mineral-bearing ledge, lode or
vein, extending 20 feet from the location monument in a EASTERLY direction,
and 1480 feet in a WESTERLY direction, together with 300 feet on
each side of the center of the ledge for the entire length of the claim.

The northwest corner is marked by a 4"x4" POST 4 feet high, inscribed "NW Corner
of the NEE 183 Claim;" the southwest corner is marked by a 4"x4" POST 4 feet
high, inscribed "SW Corner of the NEE 183 Claim;" the southeast corner is marked by
a 4"x4" POST 4 feet high, inscribed "SE Corner of the NEE 183 Claim;" the
northeast corner is marked by a 4"x4" POST 4 feet high, inscribed "NE Corner of the
NEE 183 Claim." There is also a 4"x4" POST at the center of each side line.


The monumentation and marking of the corners was completed by the 21ST day of JUNE, 1976.
(must be within 20 days of posting notice of location)

The location work consisted of making a claim map as provided in NRS 517.040. Two copies of this
claim map have been filed with the EUREKA County Recorder, and the \$15.00 lode claim
filing fee has been paid to the County Recorder.

LOCATORS

Dated July 12, 1976

Roger C. Banghart
Mr. Roger C. Banghart
Placer Annex Inc.
P.O. Box 769
Ely, Nevada 89301



Note 1: Two copies of this certificate and two copies of the claim map must be filed, and the \$15 filing fee must be paid, within
30 days after the date of posting Notice of Location.

Note 2: "Every person who willfully and knowingly makes a false material statement on the location certificate or
required by the chapter shall be guilty of a felony, and upon conviction thereof shall be imprisoned in the state prison for
from 3 years not more than 10 years." NRS 201.010, Chapter 201.

Filed for record at request of Eureka

61739

BOOK 55 PAGE 428

Roger Banghart

JUL 15 1976

CERTIFICATE OF LOCATION**LODE-QUARTZ**

at 45 minutes past 3 o'clock
 P.m. and recorded in Book 55 of Official
 Records page 429, Eureka
 County, Nevada
Willis A. DePaoli
 Fee \$3.00 County Recorder

THIS IS TO CERTIFY that the NEE 184 lode mining claim
 was located by:

ROGER C. BANGHART
 (print name of locator)

Box 769, ELY, NEVADA 89301
 (print post office address)

on the 4TH day of JUNE, 1976, situated in the
CORTEZ Mining District, EUREKA County, State of
NEVADA, in Section 15, Township 26 N, Range 48 E.

For 1) claim 1500 linear feet along the course of the mineral-bearing ledge, lode or
 vein, extending 1480 feet from the location monument in a EASTERLY direction,
 and 20 feet in a WESTERLY direction, together with 300 feet on
 each side of the center of the ledge for the entire length of the claim.

The northwest corner is marked by a 4"x4" Post 4 feet high, inscribed "NW Corner
 of the NEE 184 Claim;" the southwest corner is marked by a 4"x4" Post 4 feet
 high, inscribed "SW Corner of the NEE 184 Claim;" the southeast corner is marked by
 a 4"x4" Post 4 feet high, inscribed "SE Corner of the NEE 184 Claim;" the
 northeast corner is marked by a 4"x4" Post 4 feet high, inscribed "NE Corner of the
NEE 184 Claim." There is also a 4"x4" Post at the center of each side line.


The monumentation and marking of the corners was completed by the 26TH day of JUNE, 1976
 (must be within 20 days of posting notice of location)

The location work consisted of making a claim map as provided in NRS 517.040. Two copies of this
 claim map have been filed with the EUREKA County Recorder, and the \$15.00 lode claim
 filing fee has been paid to the County Recorder.

LOCATORS

Dated July 13, 1976

Roger C. Banghart
 Mr. Roger C. Banghart
 Placer Annex Inc.
 P.O. Box 769
 Ely, Nevada 89301



Note 1: Two copies of this certificate and two copies of the claim map must be filed, and the \$15 filing fee must be paid, within
 30 days after the date of posting Notice of Location.

Note 2: "Every person who willfully and knowingly makes a false material statement on the location certificate or
 required by this chapter shall be guilty of a felony, and upon conviction thereof shall be imprisoned in the state prison for a
 term of 2 years, not more than 10 years." NRS 201.010, Statutes of Nevada.

Printed and recorded by the County Recorder, Eureka

61739

BOOK 55 PAGE 429

CERTIFICATE OF LOCATION

LODE-QUARTZ

Roger Banghart
 JUL 12 1976
 at 45 minutes past 3 o'clock
 P.m. and recorded in Book 55 of Official
 Records page 430 Eureka
 County, Nevada
 Willis A. DePaoli
 Fee \$3.00 County Recorder

THIS IS TO CERTIFY that the NEE 115 lode mining claim
 was located by:

ROGER C. BANGHART
 (print name of locator)

Box 769, ELY, NEVADA 89301
 (print post office address)

on the 23RD day of JUNE, 1976, situated in the
CORTEZ Mining District, EUREKA County, State of
NEVADA, in Section 15, Township 26N, Range 48E.

We (or I) claim 1500 linear feet along the course of the mineral-bearing ledge, lode or
 vein, extending 20 feet from the location monument in a EASTERN direction,
 and 1480 feet in a WESTERN direction, together with 300 feet on
 each side of the center of the ledge for the entire length of the claim.

The northwest corner is marked by a 4"x4" POST 4 feet high, inscribed "NW Corner
 of the NEE 115 Claim;" the southwest corner is marked by a 4"x4" POST 4 feet
 high, inscribed "SW Corner of the NEE 115 Claim;" the southeast corner is marked by
 a 4"x4" POST 4 feet high, inscribed "SE Corner of the NEE 115 Claim;" the
 northeast corner is marked by a 4"x4" POST 4 feet high, inscribed "NE Corner of the
NEE 115 Claim." There is also a 4"x4" POST at the center of each side line.

The monumentation and marking of the corners was completed by the 21st day of JUNE, 1976.
 (must be within 20 days of posting notice of location)


The location work consisted of making a claim map as provided in NRS 517.040. Two copies of this
 claim map have been filed with the EUREKA County Recorder, and the \$15.00 lode claim
 filing fee has been paid to the County Recorder.

LOCATORS

Dated July 12, 1976

Roger C. Banghart

Roger C. Banghart
Pitzer Annex, Inc.
P.O. Box 769
Ely, Nevada 89301



Note 1: Two copies of this certificate and two copies of the claim map must be filed, and the \$15 filing fee must be paid, within
 30 days after the date of posting Notice of Location.

Note 2: "Every person who willfully and knowingly makes a false material statement on the location certificate
 required by this chapter shall be guilty of a felony, and upon conviction shall be fined not more than \$10,000 or
 more than 3 years nor more than both."

Note 3: The claim is located in Eureka

61739

BOOK 55 PAGE 430

CERTIFICATE OF LOCATION**LODE-QUARTZ**

Roger Banghart

JUL 12 1976

at 45 minutes past 3 o'clock

P.m. and recorded in Book 55 of Official

Records page 431 Eureka


County, Nevada

Willis A. DePaoli

Fee \$3.00 County Recorder

THIS IS TO CERTIFY that the NEE 186 lode mining claim

was located by:

ROGER C. BANGHART
(print name of locator)Box 769, ELY, NEVADA 89301
(print post office address)on the 23RD day of JUNE, 1976, situated in the
CORTAZ Mining District, EUREKA County, State of
NEVADA, in Section 14, Township 26 N, Range 48 E.We (or I) claim 1500 linear feet along the course of the mineral-bearing ledge, lode or
vein, extending 1486 feet from the location monument in a EASTERLY direction,
and 20 feet in a WESTERLY direction, together with 300 feet on
each side of the center of the ledge for the entire length of the claim.The northwest corner is marked by a 4"x4" POST 4 feet high, inscribed "NW Corner
of the NEE 186 Claim;" the southwest corner is marked by a 4"x4" POST 4 feet
high, inscribed "SW Corner of the NEE 186 Claim;" the southeast corner is marked by
a 4"x4" POST 4 feet high, inscribed "SE Corner of the NEE 186 Claim;" the
northeast corner is marked by a 4"x4" POST 4 feet high, inscribed "NE Corner of the
NEE 186 Claim." There is also a 4"x4" POST at the center of each side line.The monumentation and marking of the corners was completed by the 2ND day of JULY, 1976
(must be within 20 days of posting notice of location)The location work consisted of making a claim map as provided in NRS 517.040. Two copies of this
claim map have been filed with the EUREKA County Recorder, and the \$15.00 lode claim
filing fee has been paid to the County Recorder.**LOCATORS**Dated July 12, 1976*Roger C. Banghart*Roger C. Banghart
Placer Annex Inc.
Ely, Nevada 89301Note 1: Two copies of this certificate and two copies of the claim map must be filed, and the \$15 filing fee must be paid, within
20 days after the date of posting Notice of Location.Note 2: "Every person who willfully and knowingly makes a false material statement on the location certificate
required by this chapter shall be guilty of a felony, and upon conviction thereof shall be imprisoned in the State prison
from 2 years for more than 10 years." NRS 517.040, Chapter 517.Note 3: "The county clerk of the county in which the
Eureka

61739

BOOK 55 PAGE 431

CERTIFICATE OF LOCATION

LODE-QUARTZ

Roger Banghart
 JUL 12 1976
 at 45 minutes past 3 o'clock
 P.m. and recorded in Book 55 of Official
 Records page 432 Eureka
 County, Nevada
 Willis A. DePaoli
 Fee \$3.00 County Recorder

THIS IS TO CERTIFY that the NEE 187 lode mining claim
 was located by:

ROGER C. BANGHART
 (print name of locator)

Box 769, ELY, NEVADA 89301
 (print post office address)

on the 4TH day of JUNE, 1976, situated in the
CORTEZ Mining District, EUREKA County, State of
NEVADA, in Section 15, Township 26 N, Range 48 E.

For 1) claim 1500 linear feet along the course of the mineral-bearing ledge, lode or
 vein, extending 20 feet from the location monument in a EASTERLY direction,
 and 1480 feet in a WESTERLY direction, together with 300 feet on
 each side of the center of the ledge for the entire length of the claim.

The northwest corner is marked by a 4"x4" Post 4 feet high, inscribed "NW Corner
 of the NEE 187 Claim;" the southwest corner is marked by a 4"x4" Post 4 feet
 high, inscribed "SW Corner of the NEE 187 Claim;" the southeast corner is marked by
 a 4"x4" Post 4 feet high, inscribed "SE Corner of the NEE 187 Claim;" the
 northeast corner is marked by a 4"x4" Post 4 feet high, inscribed "NE Corner of the
NEE 187 Claim." There is also a 4"x4" Post at the center of each side line.


The monumentation and marking of the corners was completed by the 21ST day of JUNE, 1976
 (must be within 30 days of posting notice of location)

The location work consisted of making a claim map as provided in NRS 517.040. Two copies of this
 claim map have been filed with the EUREKA County Recorder, and the \$15.00 lode claim
 filing fee has been paid to the County Recorder.

LOCATORS

Dated July 12, 1976

Roger C. Banghart
 Roger C. Banghart
 Placer-Amex, Inc.
 P.O. Box 769
 Ely, Nevada 89301



Note 1: Two copies of this certificate and two copies of the claim map must be filed, and the filer
 30 days after the date of posting Notice of Location.

Note 2: "Every person who willfully and knowingly makes a false material statement in the location
 required by this chapter shall be guilty of a felony, and upon conviction thereof shall be imprisoned
 not more than 3 years nor more than 10 years."

Note 3: The claim is located

Eureka

VERIFIED RECORD BY

61739
 BOOK 55 PAGE 432

CERTIFICATE OF LOCATION

LODE-QUARTZ

Roger Banghart
 JUL 3 1976
 at 45 minutes past 3 o'clock
 P.m. and recorded in Book 55 of Official
 Records page 433 Eureka
 County, Nevada
 Willis A. DePaoli
 Fee \$3.00 County Recorder

THIS IS TO CERTIFY that the NEE 188 lode mining claim
 was located by:

ROGER C. BANGHART
 (print name of locator)

Box 769, ELY, NEVADA 89301
 (print post office address)

on the 4TH day of JUNE, 1976, situated in the
CORTAZ Mining District, EUREKA County, State of
NEVADA, in Section 15, Township 26 N, Range 48 E.
 We for 1) claim 1500 linear feet along the course of the mineral-bearing ledge, lode or
 vein, extending 1480 feet from the location monument in a EASTERN direction,
 and 20 feet in a WESTERN direction, together with 300 feet on
 each side of the center of the ledge for the entire length of the claim.

The northwest corner is marked by a 4"x4" Post 4 feet high, inscribed "NW Corner
 of the NEE 188 Claim;" the southwest corner is marked by a 4"x4" Post 4 feet
 high, inscribed "SW Corner of the NEE 188 Claim;" the southeast corner is marked by
 a 4"x4" Post 4 feet high, inscribed "SE Corner of the NEE 188 Claim;" the
 northeast corner is marked by a 4"x4" Post 4 feet high, inscribed "NE Corner of the
NEE 188 Claim." There is also a 4"x4" Post at the center of each side line.


The monumentation and marking of the corners was completed by the 24th day of JUNE, 1976.
 (must be within 20 days of posting notice of location)

The location work consisted of making a claim map as provided in NRS 517.040. Two copies of this
 claim map have been filed with the EUREKA County Recorder, and the \$15.00 lode claim
 filing fee has been paid to the County Recorder.

LOCATORS

Dated July 12, 1976.

Roger C. Banghart
 Roger C. Banghart
 P.O. Box 769
 Ely, Nevada 89301



Note 1: Two copies of this certificate and two copies of the claim map must be filed, and the \$15 filing fee must be paid, within 20 days after the date of posting Notice of Location.

Note 2: Every person who willfully and knowingly makes a false material statement on the location certificate required by this chapter shall be guilty of a felony and upon conviction thereof shall be imprisoned in the State Prison for a term not more than 3 years, not more than \$5,000 fine, or both.

Page 3 The claim map is

Eureka

61739

BOOK 55 PAGE 433

File No. **61709**

Filed for record at request of.....

CERTIFICATE OF LOCATION**LODE-QUARTZ**

.....
Roger Banghart
JUL 12 1976
 at 45 minutes past 3 o'clock
 P.m. and recorded in Book 55 of Official
 Records page 434, Eureka
 County, Nevada
Willis A. DePaoli
 Fee \$3.00 County Recorder

THIS IS TO CERTIFY that the NEE 189 lode mining claim
 was located by:

ROGER C. BANGHART
 (print name of locator)

Box 769, ELY, NEVADA 89301
 (print post office address)

on the 24TH day of JUNE, 1976, situated in the
CORTEZ Mining District, EUREKA County, State of
NEVADA, in Section 15, Township 26 N, Range 48 E

We for 1) claim 1500 linear feet along the course of the mineral-bearing ledge, lode or
 vein, extending 20 feet from the location monument in a EASTERLY direction,
 and 1480 feet in a WESTERLY direction, together with 300 feet on
 each side of the center of the ledge for the entire length of the claim.

The northwest corner is marked by a 4"x4" Post 4 feet high, inscribed "NW Corner
 of the NEE 189 Claim;" the southwest corner is marked by a 4"x4" Post 4 feet
 high, inscribed "SW Corner of the NEE 189 Claim;" the southeast corner is marked by
 a 4"x4" Post 4 feet high, inscribed "SE Corner of the NEE 189 Claim;" the
 northeast corner is marked by a 4"x4" Post 4 feet high, inscribed "NE Corner of the
NEE 189 Claim." There is also a 4"x4" Post at the center of each side line.


The monumentation and marking of the corners was completed by the 21TH day of JUNE, 1976.
 (must be within 30 days of posting notice of location)

The location work consisted of making a claim map as provided in NRS 517.040. Two copies of this
 claim map have been filed with the EUREKA County Recorder, and the \$15.00 lode claim
 filing fee has been paid to the County Recorder.

LOCATORS

Dated July 12, 1976

Roger C. Banghart
 Mr. Roger C. Banghart
 Placer Annex Inc.
 P.O. Box 769
 Ely, Nevada 89301



Note 1: Two copies of this certificate and two copies of the claim map must be filed, and the \$15 filing fee must be paid, within
 30 days after the date of posting Notice of Location.

Note 2: "Every person who willfully and knowingly makes a false material statement on the location certificate
 is guilty of a felony, and upon conviction thereof shall be imprisoned in the State Prison
 for a term not less than 1 year nor more than 5 years."

Eureka

61739
 BOOK 55 PAGE 434

CERTIFICATE OF LOCATION

LODE-QUARTZ

Roger Banghart
 JUL 12 1976
 at 45 minutes past 3 o'clock
 P.m. and recorded in Book 55 of Official
 Records page 435, Eureka
 County, Nevada
 Willis A. DePaoli
 Fee \$3.00 County Recorder

THIS IS TO CERTIFY that the NEE 190 lode mining claim
 was located by:

ROGER C. BANGHART
 (print name of locator)

Box 769, ELY, NEVADA 89301
 (print post office address)

on the 24TH day of JUNE, 1976, situated in the
CORTEZ Mining District, EUREKA County, State of
NEVADA, in Section 14, Township 26 N, Range 48 E

We for 1) claim 1500 linear feet along the course of the mineral-bearing ledge, lode or
 vein, extending 1480 feet from the location monument in a EASTERLY direction,
 and 20 feet in a WESTERLY direction, together with 300 feet on
 each side of the center of the ledge for the entire length of the claim.

The northwest corner is marked by a 4"x4" POST 4 feet high, inscribed "NW Corner
 of the NEE 190 Claim;" the southwest corner is marked by a 4"x4" POST 4 feet
 high, inscribed "SW Corner of the NEE 190 Claim;" the southeast corner is marked by
 a 4"x4" POST 4 feet high, inscribed "SE Corner of the NEE 190 Claim;" the
 northeast corner is marked by a 4"x4" POST 4 feet high, inscribed "NE Corner of the
NEE 190 Claim." There is also a 4"x4" POST at the center of each side line.

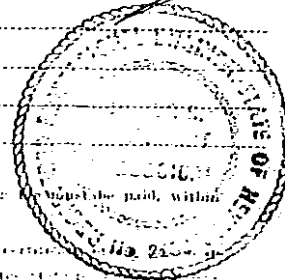
The monumentation and marking of the corners was completed by the 24TH day of JULY, 1976.
 (must be within 30 days of posting notice of location)

The location work consisted of making a claim map as provided in NRS 517.040. Two copies of this
 claim map have been filed with the EUREKA County Recorder, and the \$15.00 lode claim
 filing fee has been paid to the County Recorder.

LOCATORS

Dated July 12, 1976

Roger C. Banghart
 Roger C. Banghart
 Box 769
 Ely, Nevada 89301



Note 1: Two copies of this certificate and two copies of the claim map must be filed, and the \$15 filing fee must be paid, within 30 days after the date of posting Notice of Location.

Note 2: "Every person who willfully and knowingly makes a false material statement in the location certificate required by this chapter shall be guilty of a felony, and upon conviction thereof shall be imprisoned for not more than 3 years, nor more than 10 years."

Note 3: "The claim is for..."

Eureka

61739

BOOK 55 PAGE 435

Roger Banghart

JUL 13 1976

CERTIFICATE OF LOCATION

LODE-QUARTZ

at 45 minutes past 3 o'clock
 P.m. and recorded in Book 55 of Official
 Records page 436, Eureka
 County, Nevada
 Willis A. DePaoli
 Fee \$3.00 County Recorder

THIS IS TO CERTIFY that the NEE 191 lode mining claim
 was located by:

ROGER C. BANGHART
 (print name of locator)

Box 769, ELY, NEVADA 89301
 (print post office address)

on the 4TH day of JUNE, 1976, situated in the
CORTES Mining District, EUREKA County, State of
NEVADA, in Section 15, Township 26 N, Range 48 E

We for 1) claim 1500 linear feet along the course of the mineral-bearing ledge, lode or
 vein, extending 20 feet from the location monument in a EASTERNLY direction,
 and 1480 feet in a WESTERNLY direction, together with 300 feet on
 each side of the center of the ledge for the entire length of the claim.

The northwest corner is marked by a 4" x 4" Post 4 feet high, inscribed "NW Corner
 of the NEE 191 Claim;" the southwest corner is marked by a 4" x 4" Post 4 feet
 high, inscribed "SW Corner of the NEE 191 Claim;" the southeast corner is marked by
 a 4" x 4" Post 4 feet high, inscribed "SE Corner of the NEE 191 Claim;" the
 northeast corner is marked by a 4" x 4" Post 4 feet high, inscribed "NE Corner of the
NEE 191 Claim." There is also a 4" x 4" Post at the center of each side line.

The monumentation and marking of the corners was completed by the 21st day of JUNE, 1976.
 (must be within 30 days of posting notice of location)

The location work consisted of making a claim map as provided in NRS 517.040. Two copies of this
 claim map have been filed with the EUREKA County Recorder, and the \$15.00 lode claim
 filing fee has been paid to the County Recorder.

LOCATORS

Dated July 12, 1976


Roger C. Banghart

ROGER C. BANGHART

MINEX INC.

Box 769

89301



Note 1: Two copies of this certificate and two copies of the claim map must be filed, and the \$15 filing fee must be paid, within
 30 days after the date of posting Notice of Location.

Note 2: Every person who willfully and knowingly makes a false material statement on the location certificate
 is guilty of a felony, and upon conviction thereof shall be imprisoned in the State Prison for a term of not less than
 one year nor more than five years.

Eureka

61739

BOOK 55 PAGE 436

File No. **61712**

Filed for record at request of

Roger Banghart**JUL 12 1976****CERTIFICATE OF LOCATION****LODE-QUARTZ**

at 45 minutes past 3 o'clock
 P.m. and recorded in Book 55 of Official
 Records page 437, **Eureka**
 County, **Nevada**
Willis A. DePaoli
 Fee \$3.00 County Recorder

THIS IS TO CERTIFY that the NEE 192 lode mining claim
 was located by:

ROGER C. BANGHART
 (print name of locator)

Box 769, ELY, NEVADA 89301
 (print post office address)

on the 4TH day of JUNE, 1976, situated in the
CORTEZ Mining District, EUREKA County, State of
NEVADA, in Section #15, Township 26, Range 48E
 We for 1) claim 1500 linear feet along the course of the mineral-bearing ledge, lode or
 vein, extending 1480 feet from the location monument in a EASTERLY direction,
 and 20 feet in a WESTERLY direction, together with 300 feet on
 each side of the center of the ledge for the entire length of the claim.

The northwest corner is marked by a 4"x4" Post 4 feet high, inscribed "NW Corner
 of the NEE 192 Claim;" the southwest corner is marked by a 4"x4" Post 4 feet
 high, inscribed "SW Corner of the NEE 192 Claim;" the southeast corner is marked by
 a 4"x4" Post 4 feet high, inscribed "SE Corner of the NEE 192 Claim;" the
 northeast corner is marked by a 4"x4" Post 4 feet high, inscribed "NE Corner of the
NEE 192 Claim." There is also a 4"x4" Post at the center of each side line.


The monumentation and marking of the corners was completed by the 21st day of JUNE, 1976.
 (must be within 20 days of posting notice of location)

The location work consisted of making a claim map as provided in NRS 517.040. Two copies of this
 claim map have been filed with the EUREKA County Recorder, and the \$15.00 lode claim
 filing fee has been paid to the County Recorder.

LOCATORS

Dated July 12, 1976

Roger C. Banghart
 Mr. Roger C. Banghart
 Placer, Armax Inc.
 P.O. Box 769
 Ely, Nevada 89301



Note 1: Two copies of this certificate and two copies of the claim map must be filed, and the \$15 filing fee must be paid, within
 20 days after the date of posting Notice of Location.

Note 2: Every person who willfully and knowingly makes a false material statement on the location certificate
 is guilty of a misdemeanor, and upon conviction thereof shall be imprisoned in the State
 Prison for a term not exceeding one year, or fined not more than \$500, or both.

Eureka

61739

BOOK 55 PAGE 437

Roger Banghart

JUL 12 1976

CERTIFICATE OF LOCATION**LODE-QUARTZ**at45..... minutes past3..... o'clock
P.m. and recorded in Book.....55..... of Official
Records page 438..... Eureka
County, Nevada


Willis A. DePaoli

County Recorder

Fee \$3.00

THIS IS TO CERTIFY that the.....NEE 193..... lode mining claim

was located by:

ROGER C. BANGHART
(print name of locator)Box 769, ELY, NEVADA 89301
(print post office address)on the 24TH day of JUNE, 1976, situated in the
CORTEZ Mining District, EUREKA County, State of
NEVADA, in Section 15, Township 26N, Range 48EWe (or I) claim 1500 linear feet along the course of the mineral-bearing ledge, lode or
vein, extending 20 feet from the location monument in a EASTERNLY direction,
and 1480 feet in a WESTERNLY direction, together with 300 feet on
each side of the center of the ledge for the entire length of the claim.The northwest corner is marked by a 4"x4" Post 4 feet high, inscribed "NW Corner
of the NEE 193 Claim;" the southwest corner is marked by a 4"x4" Post 4 feet
high, inscribed "SW Corner of the NEE 193 Claim;" the southeast corner is marked by
a 4"x4" Post 4 feet high, inscribed "SE Corner of the NEE 193 Claim;" the
northeast corner is marked by a 4"x4" Post 4 feet high, inscribed "NE Corner of the
NEE 193 Claim." There is also a 4"x4" Post at the center of each side line.The monumentation and marking of the corners was completed by the 25TH day of JUNE, 1976.
(must be within 20 days of posting notice of location)The location work consisted of making a claim map as provided in NRS 517.040. Two copies of this
claim map have been filed with the EUREKA County Recorder, and the \$15.00 lode claim
filing fee has been paid to the County Recorder.**LOCATORS**Dated July 12, 1976Roger C. Banghart
Mr. Roger C. Banghart
Placer Annex Inc.
P.O. Box 769
Ely, Nevada 89301Note 1: Two copies of this certificate and two copies of the claim map must be filed, and the \$15 filing fee must be paid, within
20 days after the date of posting Notice of Location.Note 2: "Every person who willfully and knowingly makes a false material statement on the location certificate
required by this chapter shall be guilty of a felony, and upon conviction thereof shall be imprisoned in the state prison
from 3 years not more than 10 years" NRS 517.040, Sub 2.Note 3: "The claim map of the claim is filed in the
Eureka

EUREKA COUNTY RECORDER

61739
BOOK 55 PAGE 438

Roger BANGHART

JUL 12 1976

CERTIFICATE OF LOCATION**LODE-QUARTZ**

at 45 minutes past 3 o'clock

P.m. and recorded in Book 55 of Official

Records page 439 Eureka


County, Nevada

Willis A. DePauli

Fee \$3.00 County Recorder

THIS IS TO CERTIFY that the NEE 194 lode mining claim

was located by:

ROGER C. BANGHART
(print name of locator)Box 769, ELY, NEVADA 89301
(print post office address)on the 24th day of JUNE, 1976, situated in the
CORTEZ Mining District, EUREKA County, State of
NEVADA, in Section 14, Township 26N, Range 48EWe (or I) claim 1500 linear feet along the course of the mineral-bearing ledge, lode or
vein, extending 1480 feet from the location monument in a EASTERLY direction,
and 20 feet in a WESTERLY direction, together with 300 feet on
each side of the center of the ledge for the entire length of the claim.The northwest corner is marked by a 4"x4" post 4 feet high, inscribed "NW Corner
of the NEE 194 Claim;" the southwest corner is marked by a 4"x4" post 4 feet
high, inscribed "SW Corner of the NEE 194 Claim;" the southeast corner is marked by
a 4"x4" post 4 feet high, inscribed "SE Corner of the NEE 194 Claim;" the
northeast corner is marked by a 4"x4" post 4 feet high, inscribed "NE Corner of the
NEE 194 Claim." There is also a 4"x4" post at the center of each side line.The monumentation and marking of the corners was completed by the 20th day of JULY, 1976.
(must be within 20 days of posting notice of location)The location work consisted of making a claim map as provided in NRS 517.040. Two copies of this
claim map have been filed with the EUREKA County Recorder, and the \$15.00 lode claim
filing fee has been paid to the County Recorder.**LOCATORS**Dated July 12, 1976Roger C. Banghart
Roger C. Banghart
Placer Agent
P.O. Box 769
ELY, NEVADA 89301Note 1: Two copies of this certificate and two copies of the claim map must be filed, and the \$15 filing fee must be paid, within
20 days after the date of posting Notice of Location.Note 2: Every person who willfully and knowingly makes a false material statement on the location certificate
or on the claim map, or who is guilty of a felony, and upon conviction thereof shall be punished by a fine of not more than \$500 or by imprisonment for not more than 6 months, or by both such fine and imprisonment.

Eureka

61739

BOOK 55 PAGE 439

File No. **61715**

Filed for record at request of.....

Roger BAnghart**JUL 12 1976**at **45** minutes past **3** o'clockP.m. and recorded in Book **55** of OfficialRecords page **440**, **Eureka**County, **Nevada****Willis A. DePaoli**Fee **\$3.00**

County Recorder

CERTIFICATE OF LOCATION**LODE-QUARTZ**THIS IS TO CERTIFY that the **NEE 195** lode mining claim

was located by:

ROGER C. BANGHART
(print name of locator)**Box 769, ELY, NEVADA 89301**
(print post office address)

on the **5TH** day of **JUNE**, 19**76**, situated in the
CORTEZ Mining District, **EUREKA** County, State of
NEVADA, in Section **22**, Township **26N**, Range **48E**
 We for 1) claim **1500** linear feet along the course of the mineral-bearing ledge, lode or
 vein, extending **20** feet from the location monument in a **EASTERLY** direction,
 and **1480** feet in a **WESTERNLY** direction, together with **300** feet on
 each side of the center of the ledge for the entire length of the claim.


The northwest corner is marked by a **4"x4" Post 4** feet high, inscribed "NW Corner
 of the **NEE 195** Claim;" the southwest corner is marked by a **4"x4" Post 4** feet
 high, inscribed "SW Corner of the **NEE 195** Claim;" the southeast corner is marked by
 a **4"x4" Post 4** feet high, inscribed "SE Corner of the **NEE 195** Claim;" the
 northeast corner is marked by a **4"x4" Post 4** feet high, inscribed "NE Corner of the
NEE 195 Claim." There is also a **4"x4" Post** at the center of each side line.

The monumentation and marking of the corners was completed by the **20th** day of **JUNE**, 19**76**.
 (must be within 20 days of posting notice of location)

The location work consisted of making a claim map as provided in NRS 517.040. Two copies of this
 claim map have been filed with the **EUREKA** County Recorder, and the \$15.00 lode claim
 filing fee has been paid to the County Recorder.

LOCATORSDated **July 12**, 19**76**

Mr. Roger C. Banghart
 Placer Annex Inc.
 P.O. Box 769
 Ely, Nevada 89301



Note 1: Two copies of this certificate and two copies of the claim map must be filed, and the \$15 filing fee must be paid within
 30 days after the date of posting Notice of Location.

Note 2: "Every person who willfully and knowingly makes a false material statement on the location certificate or on the
 map required by this chapter shall be guilty of a felony, and upon conviction thereof shall be imprisoned in the state prison for a term
 of not less than one year nor more than five years." NRS 517.040, 517.041.

Extraordinary Statement of the State of Nevada

Eureka**61739**BOOK **55** PAGE **440**

File No. **61716**

Filed for record at request of.....

Roger Banghart

JUL 18 1976

at 45 minutes past 3 o'clock
 P.m. and recorded in Book 55 of Official
 Records page 441, Eureka
 County, Nevada
 Willis A. DePaoli
 Fee \$3.00 County Recorder

CERTIFICATE OF LOCATION**LODE--QUARTZ**

THIS IS TO CERTIFY that the NEE 196 lode mining claim
 was located by:

ROGER C. BANGHART
 (print name of locator)

Box 769, ELY, NEVADA 89301
 (print post office address)

on the 5TH day of JUNE, 1976, situated in the
CORTEZ Mining District, EUREKA County, State of
NEVADA, in Section 22, Township 26 N, Range 48 E.

We (or I) claim 1500 linear feet along the course of the mineral-bearing ledge, lode or
 vein, extending 1480 feet from the location monument in a EASTERLY direction,
 and 20 feet in a WESTERLY direction, together with 300 feet on
 each side of the center of the ledge for the entire length of the claim.

The northwest corner is marked by a 4"x4" Post 4 feet high, inscribed "NW Corner
 of the NEE 196 Claim;" the southwest corner is marked by a 4"x4" Post 4 feet
 high, inscribed "SW Corner of the NEE 196 Claim;" the southeast corner is marked by
 a 4"x4" Post 4 feet high, inscribed "SE Corner of the NEE 196 Claim;" the
 northeast corner is marked by a 4"x4" Post 4 feet high, inscribed "NE Corner of the
NEE 196 Claim." There is also a 4"x4" Post at the center of each side line.

The monumentation and marking of the corners was completed by the 24TH day of JUNE, 1976.
 (must be within 30 days of posting notice of location)

The location work consisted of making a claim map as provided in NRS 517.040. Two copies of this
 claim map have been filed with the EUREKA County Recorder, and the \$15.00 lode claim
 filing fee has been paid to the County Recorder.

LOCATORS

Dated July 12, 1976

Mr. Roger C. Banghart
 Placer Annex
 P.O. Box 769
 Ely, Nevada 89301

Note 1: Two copies of this certificate and two copies of the claim map must be filed, and the \$15 filing fee must be paid, within
 30 days after the date of posting Notice of Location.

Note 2: "Every person who willfully and knowingly makes a false material statement on the location certificate
 required by this chapter shall be guilty of a felony, and upon conviction thereof shall be imprisoned in the state prison for
 10 to 20 years not more than 10 years." NRS 202.030, 202.031, 202.032.

Eureka

61739

BOOK 55 PAGE 441

CERTIFICATE OF LOCATION

LODE-QUARTZ

Roger Banghart
 at 45 minutes past 3 o'clock
 P.M. and recorded in Book 55 of Official
 Records page 442, Eureka
 County, Nevada
 Willis A. DePaoli
 Fee \$3.00 County Recorder

THIS IS TO CERTIFY that the NEE 197 lode mining claim
 was located by:

ROGER C. BANGHART
 (print name of locator)

Box 769, ELY, NEVADA 89301
 (print post office address)

on the 24TH day of JUNE, 1976, situated in the
CORTEZ Mining District, EUREKA County, State of
NEVADA, in Section 22, Township 26N, Range 48E.
 We (or I) claim 1500 linear feet along the course of the mineral-bearing ledge, lode or
 vein, extending 20 feet from the location monument in a EASTERLY direction,
 and 1450 feet in a WESTERLY direction, together with 300 feet on
 each side of the center of the ledge for the entire length of the claim.

The northwest corner is marked by a 4"x4" Post 4 feet high, inscribed "NW Corner
 of the NEE 197 Claim;" the southwest corner is marked by a 4"x4" Post 4 feet
 high, inscribed "SW Corner of the NEE 197 Claim;" the southeast corner is marked by
 a 4"x4" Post 4 feet high, inscribed "SE Corner of the NEE 197 Claim;" the
 northeast corner is marked by a 4"x4" Post 4 feet high, inscribed "NE Corner of the
NEE 197 Claim." There is also a 4"x4" Post at the center of each side line.

The monumentation and marking of the corners was completed by the 25TH day of JUNE, 1976.
 (must be within 30 days of posting notice of location)

The location work consisted of making a claim map as provided in NRS 517.040. Two copies of this
 claim map have been filed with the EUREKA County Recorder, and the \$15.00 lode claim
 filing fee has been paid to the County Recorder.

LOCATORS

Dated July 12, 1976

Roger C. Banghart
 Mr. Roger C. Banghart
 Placer Annex Inc.
 P.O. Box 769
 Ely, Nevada 89301

Note 1: Two copies of this certificate and two copies of the claim map must be filed, and the \$15 filing fee must be paid, within
 30 days after the date of posting Notice of Location.

Note 2: "Every person who willfully and knowingly makes a false material statement in the location certificate
 required by this chapter shall be guilty of a felony, and upon conviction thereof shall be imprisoned for not more
 than 3 years nor more than 10 years."

Note 3: The claim is located in
 (Print name of county)

Eureka

61739
 BOOK 55 PAGE 442

File No. **61718**

Filed for Record at _____

CERTIFICATE OF LOCATION**LODE-QUARTZ**

Roger Banghart
 at 45 minutes past 3 o'clock
 P.m. and recorded in Book 55 of Official
 Records page 443, **Eureka**
 County, **Nevada**
Willis A. DePaoli
 Fee \$3.00 County Recorder

THIS IS TO CERTIFY that the NEE 198 lode mining claim
 was located by:

ROGER C. BANGHART
 (print name of locator)

Box 769, ELY, NEVADA 89301
 (print post office address)

on the 24TH day of JUNE, 1976, situated in the
CORTEZ Mining District, EUREKA County, State of
NEVADA, in Section 23, Township 26 N, Range 48 E
 We for 1) claim 1500 linear feet along the course of the mineral-bearing ledge, lode or
 vein, extending 1480 feet from the location monument in a EASTERLY direction,
 and 20 feet in a WESTERNLY direction, together with 300 feet on
 each side of the center of the ledge for the entire length of the claim.

The northwest corner is marked by a 4" x 4" post 4 feet high, inscribed "NW Corner
 of the NEE 198 Claim;" the southwest corner is marked by a 4" x 4" post 4 feet
 high, inscribed "SW Corner of the NEE 198 Claim;" the southeast corner is marked by
 a 4" x 4" post 4 feet high, inscribed "SE Corner of the NEE 198 Claim;" the
 northeast corner is marked by a 4" x 4" post 4 feet high, inscribed "NE Corner of the
NEE 198 Claim." There is also a 4" x 4" post at the center of each side line.


The monumentation and marking of the corners was completed by the 2nd day of July, 1976.
 (must be within 20 days of posting notice of location)

The location work consisted of making a claim map as provided in NRS 517.040. Two copies of this
 claim map have been filed with the EUREKA County Recorder, and the \$15.00 lode claim
 filing fee has been paid to the County Recorder.

LOCATORS

Dated July 12, 1976.

Roger C. Banghart
 Mr. Roger C. Banghart
 PLACER MINES INC.
 P.O. Box 769
 Ely, Nevada 89301



Note 1: Two copies of this certificate and two copies of the claim map must be filed, and the \$15 filing fee must be paid, within
 90 days after the date of posting Notice of Location.

Note 2: "Every person who willfully and knowingly makes a false material statement on the location certificate
 required by this chapter shall be guilty of a felony, and upon conviction thereof shall be imprisoned not more than 3 years nor more than 10 years."

Note 3: The claim is for Eureka

BOOK 55 PAGE 443

624 RV-27

CERTIFICATE OF LOCATION**LODE-QUARTZ**

Roger Banghart

JUL 12 1976

at 45 minutes past 3 o'clock
P.m. and recorded in Book 55 of Official
Records page 444 Eureka
County, Nevada
Willis A. DePaoli
Fee \$3.00 County Recorder

THIS IS TO CERTIFY that the NEE 199 lode mining claim
was located by:

ROGER C. BANGHART
(print name of locator)

Box 769, ELY, NEVADA 89301
(print post office address)

on the 5TH day of JUNE, 1976, situated in the
CORTES Mining District, EUREKA County, State of
NEVADA, in Section 22, Township 26N, Range 48E.
We (or I) claim 1500 linear feet along the course of the mineral-bearing ledge, lode or
vein, extending 20 feet from the location monument in a EASTERLY direction,
and 1480 feet in a WESTERLY direction, together with 300 feet on
each side of the center of the ledge for the entire length of the claim.

The northwest corner is marked by a 4"x4" POST 4 feet high, inscribed "NW Corner
of the NEE 199 Claim;" the southwest corner is marked by a 4"x4" POST 4 feet
high, inscribed "SW Corner of the NEE 199 Claim;" the southeast corner is marked by
a 4"x4" POST 4 feet high, inscribed "SE Corner of the NEE 199 Claim;" the
northeast corner is marked by a 4"x4" POST 4 feet high, inscribed "NE Corner of the
NEE 199 Claim." There is also a 4"x4" POST at the center of each side line.


The monumentation and marking of the corners was completed by the 21ST day of JUNE, 1976
(must be within 90 days of posting notice of location)

The location work consisted of making a claim map as provided in NRS 517.040. Two copies of this
claim map have been filed with the EUREKA County Recorder, and the \$15.00 lode claim
filing fee has been paid to the County Recorder.

LOCATORS

Dated July 12, 1976

Roger C. Banghart
Mr. Roger C. Banghart
Placer, Arrex Inc.
P.O. Box 769
Ely, Nevada 89301



Note 1: Two copies of this certificate and two copies of the claim map must be filed, and the \$15 filing fee must be paid, within 90 days after the date of posting Notice of Location.

Note 2: "Every person who willfully and knowingly makes a false material statement in the location certificate required by this chapter shall be guilty of a felony, and upon conviction shall suffer a fine not more than \$5,000 or more than 3 years imprisonment, or both."

Note 3: The claim is located in

Eureka

61739

BOOK 55 PAGE 444

CERTIFICATE OF LOCATION**LODE-QUARTZ**

Roger Banghart

JUL 12 1976

at 45 minutes past 3 o'clock
 P.m. and recorded in Book 55 of Official
 Records page 445, Eureka
 County, Nevada

Willis A. DePaoli

Fee \$3.00

County Recorder

THIS IS TO CERTIFY that the NEE 200 lode mining claim
 was located by:

ROGER C. BANGHART
 (print name of locator)

Box 769, ELY, NEVADA 89301
 (print post office address)

on the 5TH day of JUNE, 1976, situated in the
CORTEZ Mining District, EUREKA County, State of
NEVADA, in Section 22, Township 26N, Range 48E

We for 1) claim 1500 linear feet along the course of the mineral-bearing ledge, lode or
 vein, extending 1480 feet from the location monument in a EASTERN direction,
 and 20 feet in a WESTERN direction, together with 300 feet on
 each side of the center of the ledge for the entire length of the claim.

The northwest corner is marked by a 4"x4" Post 4 feet high, inscribed "NW Corner
 of the NEE 200 Claim;" the southwest corner is marked by a 4"x4" Post 4 feet
 high, inscribed "SW Corner of the NEE 200 Claim;" the southeast corner is marked by
 a 4"x4" Post 4 feet high, inscribed "SE Corner of the NEE 200 Claim;" the
 northeast corner is marked by a 4"x4" Post 4 feet high, inscribed "NE Corner of the
NEE 200 Claim." There is also a 4"x4" Post at the center of each side line.


The monumentation and marking of the corners was completed by the 15TH day of JUNE, 1976.
 (must be within 30 days of posting notice of location)

The location work consisted of making a claim map as provided in NRS 517.040. Two copies of this
 claim map have been filed with the EUREKA County Recorder, and the \$15.00 lode claim
 filing fee has been paid to the County Recorder.

LOCATORS

Dated July 12, 1976

Roger C. Banghart
 Mr. Roger C. Banghart
 "Placer Annex Inc."
 P.O. Box 769
 Ely, Nevada 89301



Note 1: Two copies of this certificate and two copies of the claim map must be filed, and the \$15 filing fee must be paid, within
 30 days after the date of posting Notice of Location.

Note 2: "Every person who willfully and knowingly makes a false material statement on the location certificate as
 required by this chapter shall be guilty of a felony, and upon conviction thereof shall be fined not more than \$5,000, or
 more than 3 years nor more than both to years and \$5,000."

Note 3: This certificate is subject to

Eureka

61739

BOOK 55 PAGE 445

File No. **61721**

CERTIFICATE OF LOCATION

LODE-QUARTZ

Filed for record at request of.....

Roger Banghart

July 12 1976

at **45** minutes past **3** o'clock

P.m. and recorded in Book **55** of Official

Records page **446**, **Eureka**

County, **Nevada**

Willis A. DePaoli

Fee **\$3.00** County Recorder

THIS IS TO CERTIFY that the **NEE 201** lode mining claim

was located by:

ROGER C. BANGHART
(print name of locator)

Box 769, ELY, NEVADA 89301
(print post office address)

on the **24TH** day of **JUNE**, **1976**, situated in the
CORTEZ Mining District, **EUREKA** County, State of
NEVADA, in Section **22**, Township **26 N**, Range **48 E**.

We (or I) claim **1500** linear feet along the course of the mineral-bearing ledge, lode or vein, extending **20** feet from the location monument in a **EASTERLY** direction, and **1400** feet in a **WESTERLY** direction, together with **300** feet on each side of the center of the ledge for the entire length of the claim.

The northwest corner is marked by a **4"x4" Post 4** feet high, inscribed "NW Corner of the **NEE 201** Claim;" the southwest corner is marked by a **4"x4" Post 4** feet high, inscribed "SW Corner of the **NEE 201** Claim;" the southeast corner is marked by a **4"x4" Post 4** feet high, inscribed "SE Corner of the **NEE 201** Claim;" the northeast corner is marked by a **4"x4" Post 4** feet high, inscribed "NE Corner of the **NEE 201** Claim." There is also a **4"x4" Post** at the center of each side line.


The monumentation and marking of the corners was completed by the **24TH** day of **JUNE**, **1976**.
(must be within 20 days of posting notice of location)

The location work consisted of making a claim map as provided in NRS 517.040. Two copies of this claim map have been filed with the **EUREKA** County Recorder, and the \$15.00 lode claim filing fee has been paid to the County Recorder.

LOCATORS

Dated **July 12**, **1976**.

Roger C. Banghart
Mr. Roger C. Banghart
Placer Area
P.O. Box 769
Ely, Nevada 89301



Note 1: Two copies of this certificate and two copies of the claim map must be filed, and the \$15 filing fee must be paid, within 20 days after the date of posting Notice of Location.

Note 2: Every person who willfully and knowingly makes a false material statement on the location certificate or on the claim map shall be guilty of a felony, and upon conviction the fee shall be a minimum of \$10,000 and a maximum of \$50,000.

Eureka

61739

BOOK **55** PAGE **446**

Roger Banghart

JUL 12 1976

CERTIFICATE OF LOCATION

LODE-QUARTZ

at 45 minutes past 3 o'clock
P.m. and recorded in Book 55 of Official
Records page 447 Eureka
County, Nevada
Willis A. DePaoli
Fee \$3.00 County Recorder

THIS IS TO CERTIFY that the NEE 202 lode mining claim
was located by:

ROGER C. BANGHART
(print name of locator)

Box 769, ELY, NEVADA 89301
(print post office address)

on the 24th day of JUNE, 1976, situated in the
CORTEZ Mining District, EUREKA County, State of
NEVADA, in Section 23, Township 26 N, Range 48 E.

We for 1) claim 1500 linear feet along the course of the mineral-bearing ledge, lode or
vein, extending 1480 feet from the location monument in a EASTERLY direction,
and 20 feet in a WESTERLY direction, together with 300 feet on
each side of the center of the ledge for the entire length of the claim.

The northwest corner is marked by a 4"x4" Post 4 feet high, inscribed "NW Corner
of the NEE 202 Claim;" the southwest corner is marked by a 4"x4" Post 4 feet
high, inscribed "SW Corner of the NEE 202 Claim;" the southeast corner is marked by
a 4"x4" Post 4 feet high, inscribed "SE Corner of the NEE 202 Claim;" the
northeast corner is marked by a 4"x4" Post 4 feet high, inscribed "NE Corner of the
NEE 202 Claim." There is also a 4"x4" Post at the center of each side line.

The monumentation and marking of the corners was completed by the 24th day of JUN, 1976.
(must be within 90 days of posting notice of location)

The location work consisted of making a claim map as provided in NRS 517.040. Two copies of this
claim map have been filed with the EUREKA County Recorder, and the \$15.00 lode claim
filing fee has been paid to the County Recorder.

LOCATORS

Dated July 12, 1976.

Roger C. Banghart
Mr. Roger C. Banghart
Placer Miner
P.O. Box 769
Ely, Nevada 89301

Note 1: Two copies of this certificate and two copies of the claim map must be filed, and the \$15 filing fee must be paid, within
90 days after the date of posting Notice of Location.

Note 2: "Every person who willfully and knowingly makes a false material statement on the location certificate
is guilty of the crime of perjury, and upon conviction thereof shall be imprisoned in the State Prison
for a term not exceeding five years."

Eureka

61739

BOOK 55 PAGE 447

File No. **61723**

Filed for record at request of.....

Roger BANGhart**JUL 12 1976****CERTIFICATE OF LOCATION****LODE-QUARTZ**

at 45 minutes past 3 o'clock
 P.m. and recorded in Book 55 of Official
 Records page 448, **Eureka**
 County, **Nevada**
Willis A. DePaoli
 Fee \$3.00 County Recorder

THIS IS TO CERTIFY that the NEE 203 lode mining claim
 was located by:

ROGER C. BANGHART
 (print name of locator)

Box 769, ELY, NEVADA 89301
 (print post office address)

on the 5TH day of JUNE, 1976, situated in the
CORTEZ Mining District, EUREKA County, State of
NEVADA, in Section 22, Township 26 N, Range 48 E

Work for 1) claim 1500 linear feet along the course of the mineral-bearing ledge, lode or
 vein, extending 20 feet from the location monument in a EASTERNLY direction,
 and 1480 feet in a WESTERNLY direction, together with 300 feet on
 each side of the center of the ledge for the entire length of the claim.

The northwest corner is marked by a 4"x4" Post 4 feet high, inscribed "NW Corner
 of the NEE 203 Claim;" the southwest corner is marked by a 4"x4" Post 4 feet
 high, inscribed "SW Corner of the NEE 203 Claim;" the southeast corner is marked by
 a 4"x4" Post 4 feet high, inscribed "SE Corner of the NEE 203 Claim;" the
 northeast corner is marked by a 4"x4" Post 4 feet high, inscribed "NE Corner of the
NEE 203 Claim." There is also a 4"x4" Post at the center of each side line.


The monumentation and marking of the corners was completed by the 21ST day of JUNE, 1976.
 (must be within 30 days of posting notice of location)

The location work consisted of making a claim map as provided in NRS 517.040. Two copies of this
 claim map have been filed with the EUREKA County Recorder, and the \$15.00 lode claim
 filing fee has been paid to the County Recorder.

LOCATORS

Dated July 10, 1976

Roger C. Banghart
 Mr. Roger C. Banghart
 Elated Amex Inc.
 P.O. Box 769
 Ely, Nevada 89301



Note 1: Two copies of this certificate and two copies of the claim map must be filed, and the \$15 filing fee must be paid, within 30 days after the date of posting Notice of Location.

Note 2: Every person who willfully and knowingly makes false material statement on the location certificate or map, or who accepts the duty of a locator, and upon conviction thereof shall be punished by imprisonment in the State Prison for not more than 1 year.

Eureka

61739

BOOK 55 PAGE 448

File No. **61724**

Filed for record at request of

Roger Banghart**JUL 12 1976****CERTIFICATE OF LOCATION****LODE-QUARTZ**

at **45** minutes past **3** o'clock
 P.m. and recorded in Book **55** of Official
 Records page **449** Eureka
 County, Nevada
Willis A. DePaoli
 Fee \$3.00 County Recorder

THIS IS TO CERTIFY that the **NEE 204** lode mining claim

was located by:

ROGER C. BANGHART
 (print name of locator)

Box 769, ELY, NEVADA 89301
 (print post office address)

on the **5TH** day of **JUNE**, 19**76**, situated in the
CORTES Mining District, **EUREKA** County, State of
NEVADA, in Section **22**, Township **26 N**, Range **48 E**

We for 1) claim **1500** linear feet along the course of the mineral-bearing ledge, lode or
 vein, extending **1486** feet from the location monument in a **EASTERLY** direction,
 and **20** feet in a **WESTERNLY** direction, together with **300** feet on
 each side of the center of the ledge for the entire length of the claim.

The northwest corner is marked by a **4"x4" Post 4** feet high, inscribed "NW Corner
 of the **NEE 204** Claim;" the southwest corner is marked by a **4"x4" Post 4** feet
 high, inscribed "SW Corner of the **NEE 204** Claim;" the southeast corner is marked by
 a **4"x4" Post 4** feet high, inscribed "SE Corner of the **NEE 204** Claim;" the
 northeast corner is marked by a **4"x4" Post 4** feet high, inscribed "NE Corner of the
NEE 204 Claim." There is also a **4"x4" Post** at the center of each side line.

The monumentation and marking of the corners was completed by the **19TH** day of **JUNE**, 19**76**.
 (must be within 30 days of posting notice of location)

The location work consisted of making a claim map as provided in NRS 517.040. Two copies of this
 claim map have been filed with the **EUREKA** County Recorder, and the \$15.00 lode claim
 filing fee has been paid to the County Recorder.

LOCATORSDated **July 12**, 19**76**

Roger C. Banghart
 Mr. Roger C. Banghart
 Eureka Annex
 P.O. Box 76
 Ely, Nevada

Note 1: Two copies of this certificate and two copies of the claim map must be filed, and the \$15 filing fee must be paid, within
 30 days after the date of posting Notice of Location.

Note 2: Every person who willfully and knowingly makes a false material statement on the location certificate
 is guilty of a misdemeanor, and upon conviction thereof shall be imprisoned for not more than
 one year, or fined not more than \$500, or both.

Eureka

61739

BOOK **55** PAGE **449**

Roger Banhart

JUL 12 1976

CERTIFICATE OF LOCATION

LODE-QUARTZ

at 45 minutes past 3 o'clock
P.m. and recorded in Book 55 of Official
Records page 450, Eureka
County, Nevada
Willis A. DePalli
Fee \$3.00 County Recorder

THIS IS TO CERTIFY that the NEE 205 lode mining claim
was located by:

ROGER C. BANHART
(print name of locator)

Box 769, ELY, NEVADA 89301
(print post office address)

on the 19TH day of JUNE, 1976, situated in the
CORTEZ Mining District, EUREKA County, State of
NEVADA, in Section 22, Township 26N, Range 48E

We (or I) claim 1500 linear feet along the course of the mineral-bearing ledge, lode or
vein, extending 20 feet from the location monument in a EASTERLY direction,
and 1480 feet in a WESTERLY direction, together with 300 feet on
each side of the center of the ledge for the entire length of the claim.

The northwest corner is marked by a 4"x4" POST 4 feet high, inscribed "NW Corner
of the NEE 205 Claim," the southwest corner is marked by a 4"x4" POST 4 feet
high, inscribed "SW Corner of the NEE 205 Claim," the southeast corner is marked by
a 4"x4" POST 4 feet high, inscribed "SE Corner of the NEE 205 Claim," the
northeast corner is marked by a 4"x4" POST 4 feet high, inscribed "NE Corner of the
NEE 205 Claim." There is also a 4"x4" POST at the center of each side line.

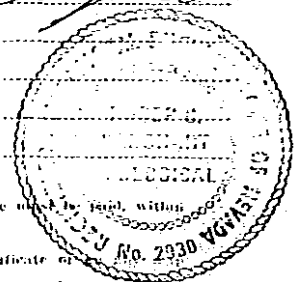
The monumentation and marking of the corners was completed by the 26TH day of JUNE, 1976.
(must be within 30 days of posting notice of location)

The location work consisted of making a claim map as provided in NRS 517.040. Two copies of this
claim map have been filed with the EUREKA County Recorder, and the \$15.00 lode claim
filing fee has been paid to the County Recorder.

LOCATORS

Dated July 12, 1976

Roger C. Banhart
R. Roger C. Banhart
Ely, Nevada
Box 769




Note 1: Two copies of this certificate and two copies of the claim map must be filed, and the \$15 filing fee must be paid, within
30 days after the date of posting Notice of Location.

Note 2: "Every person who willfully and knowingly makes a false material statement on the location certificate or
required by this chapter shall be guilty of a felony, and upon conviction thereof shall be imprisoned in the state prison for
from 2 years not more than 10 years." NRS 517.040, Subsection 2

Note 3: This claim map of the claim is filed in the Eureka

61739

Roger Banghart**JUL 12 1976****CERTIFICATE OF LOCATION****LODE--QUARTZ**at **45** minutes past **3** o'clock
P.m. and recorded in Book **55** of Official
Records page **451**, **Eureka**
County, **Nevada****Willis A. DePaoli**
Fee \$3.00 County RecorderTHIS IS TO CERTIFY that the **NEE 206** lode mining claim
was located by:**ROGER C. BANGHART**
(print name of locator)**Box 769, ELY, NEVADA 89301**
(print post office address)on the **19TH** day of **JUNE**, 19**76**, situated in the.....
CORTEZ Mining District, **EUREKA** County, State of
NEVADA, in Section **23**, Township **26 N**, Range **48 E**We for 1) claim **1500** linear feet along the course of the mineral-bearing ledge, lode or
vein, extending **1480** feet from the location monument in a **EASTERLY** direction,
and **20** feet in a **WESTERNLY** direction, together with **300** feet on
each side of the center of the ledge for the entire length of the claim.The northwest corner is marked by a **4"x4" Post 4** feet high, inscribed "NW Corner
of the **NEE 206** Claim;" the southwest corner is marked by a **4"x4" Post 4** feet
high, inscribed "SW Corner of the **NEE 206** Claim;" the southeast corner is marked by
a **4"x4" Post 4** feet high, inscribed "SE Corner of the **NEE 206** Claim;" the
northeast corner is marked by a **4"x4" Post 4** feet high, inscribed "NE Corner of the
NEE 206 Claim." There is also a **4"x4" Post** at the center of each side line.The monumentation and marking of the corners was completed by the **2ND** day of **JULY**, 19**76**.
(must be within 30 days of posting notice of location)The location work consisted of making a claim map as provided in NRS 517.040. Two copies of this
claim map have been filed with the **EUREKA** County Recorder, and the \$15.00 lode claim
filing fee has been paid to the County Recorder.**LOCATORS**Dated **July 12**, 19**76****Roger C. Banghart**
Mr. Roger C. Banghart
P.O. Box 769
ELY, NEVADA 89301Note 1: Two copies of this certificate and two copies of the claim map must be filed, and the filing fee must be paid, within
30 days after the date of posting Notice of Location.Note 2: "Every person who willfully and knowingly makes a false material statement on the location certificate
required by this chapter shall be guilty of a felony, and upon conviction thereof shall be imprisoned in the state prison
for 3 years, not more than 10 years." NRS 201.250

Eureka

61739

BOOK **55** PAGE **451**

CERTIFICATE OF LOCATION

LODE-QUARTZ

Roger Banghart
 Jul 12 1976
 at 45 minutes past 3 o'clock
 P.m. and recorded in Book 55 of Official
 Records page 452, Eureka
 County, Nevada
 Willis A. DePaoli
 Fee \$3.00 County Recorder

THIS IS TO CERTIFY that the NEE 207 lode mining claim
 was located by:

ROGER C. BANGHART
 (print name of locator)

Box 769, ELY, NEVADA 89301
 (print post office address)

on the 5TH day of JUNE, 1976, situated in the
CORTIS Mining District, EUREKA County, State of
NEVADA, in Section 15, Township 26 N, Range 48 E
 We for 1) claim 1500 linear feet along the course of the mineral-bearing ledge, lode or
 vein, extending 20 feet from the location monument in a EASTERLY direction,
 and 1480 feet in a WESTERLY direction, together with 300 feet on
 each side of the center of the ledge for the entire length of the claim.


The northwest corner is marked by a 4"x4" POST 4 feet high, inscribed "NW Corner
 of the NEE 207 Claim;" the southwest corner is marked by a 4"x4" POST 4 feet
 high, inscribed "SW Corner of the NEE 207 Claim;" the southeast corner is marked by
 a 4"x4" POST 4 feet high, inscribed "SE Corner of the NEE 207 Claim;" the
 northeast corner is marked by a 4"x4" POST 4 feet high, inscribed "NE Corner of the
NEE 207 Claim." There is also a 4"x4" POST 4 at the center of each side line.

The monumentation and marking of the corners was completed by the 21ST day of JUNE, 1976.
(must be within 30 days of posting notice of location)


The location work consisted of making a claim map as provided in NRS 517.040. Two copies of this
 claim map have been filed with the EUREKA County Recorder, and the \$15.00 lode claim
 filing fee has been paid to the County Recorder.

LOCATORS

Dated July 12, 1976



Roger C. Banghart
 PARTNER, INC.
 Box 759
 Ely, Nevada 89301



Note 1: Two copies of this certificate and two copies of the claim map must be filed, and the \$15 filing fee must be paid, within 30 days after the date of posting Notice of Location.

Note 2: "Every person who willfully and knowingly makes a false material statement on the location certificate required by this chapter shall be guilty of a felony, and upon conviction thereof shall be imprisoned in the state prison for not more than 10 years." NRS 201.030, Public Statutes of Nevada.

Eureka

61739

BOOK 55 PAGE 452

JUL 12 1976

CERTIFICATE OF LOCATION

LODE-QUARTZ

at 45 minutes past 3 o'clock
 P.m. and recorded in Book 55 of Official
 Records page 453 Eureka
 County, Nevada
 Willis A. DePaoli
 Fee \$3.00 County Recorder

THIS IS TO CERTIFY that the N.E.E. 208 lode mining claim
 was located by:

ROGER C. BANGHART
 (print name of locator)

Box 769, ELY, NEVADA 89301
 (print post office address)

on the 5TH day of JUNE, 1976, situated in the
CORTEX Mining District, EUREKA County, State of
NEVADA, in Section 22, Township 26N, Range 48E

For 1 claim 1500 linear feet along the course of the mineral-bearing ledge, lode or
 vein, extending 1480 feet from the location monument in a EASTERLY direction,
 and 20 feet in a WESTERLY direction, together with 300 feet on
 each side of the center of the ledge for the entire length of the claim.

The northwest corner is marked by a 4"x4" Post 4 feet high, inscribed "NW Corner
 of the N.E.E. 208 Claim;" the southwest corner is marked by a 4"x4" Post 4 feet
 high, inscribed "SW Corner of the N.E.E. 208 Claim;" the southeast corner is marked by
 a 4"x4" Post 4 feet high, inscribed "SE Corner of the N.E.E. 208 Claim;" the
 northeast corner is marked by a 4"x4" Post 4 feet high, inscribed "NE Corner of the
N.E.E. 208 Claim." There is also a 4"x4" Post at the center of each side line.


The monumentation and marking of the corners was completed by the 19TH day of JUNE, 1976
 (must be within 30 days of posting notice of location)

The location work consisted of making a claim map as provided in NRS 517.040. Two copies of this
 claim map have been filed with the EUREKA County Recorder, and the \$15.00 lode claim
 filing fee has been paid to the County Recorder.

LOCATORS

Dated July 12, 1976

Roger C. Banghart
 Mr. Roger C. Banghart
 "Placer Annex" Inc.
 P.O. Box 769
 Ely, Nevada 89301



Note 1: Two copies of this certificate and two copies of the claim map must be filed, and the \$15 filing fee must be paid, within
 30 days after the date of posting Notice of Location.

Note 2: "Every person who willfully and knowingly makes a false material statement on the location certificate
 required by this chapter shall be guilty of a felony, and upon conviction the court shall be imprisoned in the state prison
 for not more than five years." NRS 517.040

Eureka

61739

BOOK 55 PAGE 453

CERTIFICATE OF LOCATION

LODE-QUARTZ

Roger C. Banghart
 JUL 12 1976
 at 45 minutes past 3 o'clock
 P.m. and recorded in Book 55 of Official
 Records page 454 Eureka
 County, Nevada
 Willis A. DePaoli
 Fee \$3.00 County Recorder

THIS IS TO CERTIFY that the N.E.E. 209 lode mining claim
 was located by:

ROGER C. BANGHART
 (print name of locator)

Box 769, ELY, NEVADA 89301
 (print post office address)

on the 19TH day of JUNE, 1976, situated in the
CORTES Mining District, EUREKA County, State of
NEVADA, in Section 22, Township 26 N, Range 48 E

We for 1) claim 1500 linear feet along the course of the mineral-bearing ledge, lode or
 vein, extending 20 feet from the location monument in a EASTERLY direction,
 and 1480 feet in a WESTERLY direction, together with 300 feet on
 each side of the center of the ledge for the entire length of the claim.

The northwest corner is marked by a 4" x 4" POST 4 feet high, inscribed "NW Corner
 of the N.E.E. 209 Claim;" the southwest corner is marked by a 4" x 4" POST 4 feet
 high, inscribed "SW Corner of the N.E.E. 209 Claim;" the southeast corner is marked by
 a 4" x 4" POST 4 feet high, inscribed "SE Corner of the N.E.E. 209 Claim;" the
 northeast corner is marked by a 4" x 4" POST 4 feet high, inscribed "NE Corner of the
N.E.E. 209 Claim." There is also a 4" x 4" POST at the center of each side line.

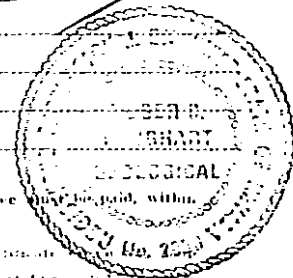
The monumentation and marking of the corners was completed by the 28TH day of JUNE, 1976.
 (must be within 30 days of posting notice of location)

The location work consisted of making a claim map as provided in NRS 517.040. Two copies of this
 claim map have been filed with the EUREKA County Recorder, and the \$15.00 lode claim
 filing fee has been paid to the County Recorder.

LOCATORS

Dated July 12, 1976

Roger C. Banghart
 Mr. Roger C. Banghart
 Placer Miner
 P.O. Box 769
 Ely, Nevada 89301



Note 1: Two copies of this certificate and two copies of the claim map must be filed, and the \$15 filing fee must be paid, within 30 days after the date of posting Notice of Location.

Note 2: "Every person who willfully and knowingly makes a false material statement on the location certificate required by this chapter shall be guilty of a felony, and upon conviction shall be fined not more than \$10,000 or imprisoned not more than 3 years, or both, for each offense." NRS 201.260

Note 3: The claim is in the Eureka

61739

BOOK 55 PAGE 454

CERTIFICATE OF LOCATION

LODE-QUARTZ

Roger Banghart

JUL 12 1976

at 45 minutes past 3 o'clock
 P.m. and recorded in Book 55 of Official
 Records page 455 Eureka
 County, Nevada

Willis A. DePaoli

Fee \$3.00

County Recorder

THIS IS TO CERTIFY that the NEE 210 lode mining claim
 was located by:

ROGER C. BANGHART
 (print name of locator)

Box 769, ELY, NEVADA 89301
 (print post office address)

on the 19TH day of JUNE, 1976, situated in the
CORTAZ Mining District, EUREKA County, State of
NEVADA, in Section 23, Township 26 N, Range 48 E.

We for 1) claim 1500 linear feet along the course of the mineral-bearing ledge, lode or
 vein, extending 1480 feet from the location monument in a EASTERLY direction,
 and 20 feet in a WESTERLY direction, together with 300 feet on
 each side of the center of the ledge for the entire length of the claim.

The northwest corner is marked by a 4"x4" POST 4 feet high, inscribed "NW Corner
 of the NEE 210 Claim;" the southwest corner is marked by a 4"x4" POST 4 feet
 high, inscribed "SW Corner of the NEE 210 Claim;" the southeast corner is marked by
 a 4"x4" POST 4 feet high, inscribed "SE Corner of the NEE 210 Claim;" the
 northeast corner is marked by a 4"x4" POST 4 feet high, inscribed "NE Corner of the
NEE 210 Claim." There is also a 4"x4" POST at the center of each side line.

The monumentation and marking of the corners was completed by the 2ND day of JULY, 1976
(must be within 20 days of posting notice of location)

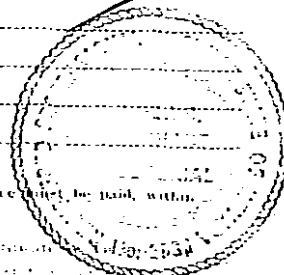
The location work consisted of making a claim map as provided in NRS 517.040. Two copies of this
 claim map have been filed with the EUREKA County Recorder, and the \$15.00 lode claim
 filing fee has been paid to the County Recorder.

LOCATORS

Dated July 12, 1976.

Roger C. Banghart

Mr. Roger C. Banghart
 "Placer AMEX" Inc.
 P.O. Box 769
 Ely, Nevada 89301



Note 1: Two copies of this certificate and two copies of the claim map must be filed, and the \$15 filing fee must be paid, within
 30 days after the date of posting Notice of Location.

Note 2: "Every person who willfully makes a false material statement on the location certificate
 required by this chapter shall be guilty of a felony, and upon conviction shall be fined not less than \$1,000 nor more than \$5,000, or imprisoned not more than 10 years."

Note 3: The claim map must be filed with the County Recorder.

Roger Banghart

JUL 12 1976

at 45 minutes past 3 o'clock
 and recorded in Book 55 of Official
 Records page 456 Eureka
 County, Nevada
 Willis A. DePaoli
 Fee \$3.00 County Recorder

CERTIFICATE OF LOCATION**LODE-QUARTZ**

THIS IS TO CERTIFY that the NEE 211 lode mining claim
 was located by:

ROGER C. BANGHART
 (print name of locator)

Box 769, ELY, NEVADA 89301
 (print post office address)

on the 5TH day of JUNE, 1976, situated in the
CORTEZ Mining District, EUREKA County, State of
NEVADA, in Section _____, Township _____, Range 48E

We for 1) claim 1500 linear feet along the course of the mineral-bearing ledge, lode or
 vein, extending 20 feet from the location monument in a EASTERLY direction,
 and 1480 feet in a WESTERLY direction, together with 300 feet on
 each side of the center of the ledge for the entire length of the claim.

The northwest corner is marked by a 4"x4" Post 4 feet high, inscribed "NW Corner
 of the NEE 211 Claim;" the southwest corner is marked by a 4"x4" Post 4 feet
 high, inscribed "SW Corner of the NEE 211 Claim;" the southeast corner is marked by
 a 4"x4" Post 4 feet high, inscribed "SE Corner of the NEE 211 Claim;" the
 northeast corner is marked by a 4"x4" Post 4 feet high, inscribed "NE Corner of the
NEE 211 Claim." There is also a 4"x4" Post at the center of each side line.

The monumentation and marking of the corners was completed by the 21st day of JUNE, 1976.
(must be within 20 days of posting notice of location)

The location work consisted of making a claim map as provided in NRS 517.040. Two copies of this
 claim map have been filed with the EUREKA County Recorder, and the \$15.00 lode claim
 filing fee has been paid to the County Recorder.

LOCATORS

Dated July 12, 1976.

Roger C. Banghart
 Mr. Roger C. Banghart
 Placer, Amex, Inc.
 P.O. Box 769
 Ely, Nevada 89301

Note 1: Two copies of this certificate and two copies of the claim map must be filed, and the \$15 filing fee must be paid, within
 20 days after the date of posting Notice of Location.

Note 2: "Every person who willfully and knowingly makes a false material statement on the location certificate
 required by this chapter shall be guilty of a felony, and upon conviction thereof shall be imprisoned for not more than
 three years nor more than five years."

Note 3: The claim is in

Eureka

61739

BOOK 55 PAGE 456

CERTIFICATE OF LOCATION

LODE-QUARTZ

 Roger Banghart
 JUL 12 1976
 at 45 minutes past 3 o'clock
 P.m. and recorded in Book 55 of Official
 Records page 457, Eureka
 County, Nevada
 Willis A. DePaoli
 Fee \$3.00 County Recorder

THIS IS TO CERTIFY that the NEE 212 lode mining claim
 was located by:

ROGER C. BANGHART
 (print name of locator)

Box 769, ELY, NEVADA 89301
 (print post office address)

on the 5TH day of JUNE, 1976, situated in the
CORTEZ Mining District, EUREKA County, State of
NEVADA, in Section 22, Township 26 N, Range 48 E

For 1) claim 1500 linear feet along the course of the mineral-bearing ledge, lode or
 vein, extending 1480 feet from the location monument in a EASTERLY direction,
 and 20 feet in a WESTERLY direction, together with 300 feet on
 each side of the center of the ledge for the entire length of the claim.

The northwest corner is marked by a 4" x 4" Post 4 feet high, inscribed "NW Corner
 of the NEE 212 Claim;" the southwest corner is marked by a 4" x 4" Post 4 feet
 high, inscribed "SW Corner of the NEE 212 Claim;" the southeast corner is marked by
 a 4" x 4" Post 4 feet high, inscribed "SE Corner of the NEE 212 Claim;" the
 northeast corner is marked by a 4" x 4" Post 4 feet high, inscribed "NE Corner of the
NEE 212 Claim." There is also a 4" x 4" Post at the center of each side line.

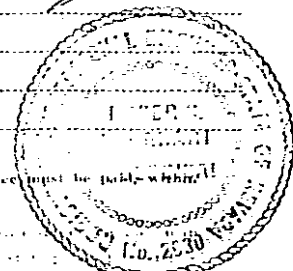
The monumentation and marking of the corners was completed by the 19TH day of JUNE, 1976.
 (must be within 20 days of posting notice of location)

The location work consisted of making a claim map as provided in NRS 517.040. Two copies of this
 claim map have been filed with the EUREKA County Recorder, and the \$15.00 lode claim
 filing fee has been paid to the County Recorder.

LOCATORS

Dated: July 12, 1976

Roger C. Banghart
 Mt. Roger C. Banghart
 Elmer, Ariz.
 P.O. Box 75
 Ely, Nevada 89301



Note 1: Two copies of this certificate and two copies of the claim map must be filed, and the \$15 filing fee must be paid within
 20 days after the date of posting Notice of Location.

Note 2: Every person who willfully and knowingly makes a false material statement on the location certificate
 required by this chapter shall be guilty of a felony, and upon conviction shall be fined not more than \$5,000 or
 more than 3 years, or more than 10 years, or both, at the discretion of the court.

Note 3: The claim is subject to

Eureka

61739

BOOK 55 PAGE 457

Roger Banghart**Jul. 12, 1976****CERTIFICATE OF LOCATION****LODE-QUARTZ**

at 45 minutes past 3 o'clock
 P.m. and recorded in Book 55 of Official
 Records page 458, Eureka
 County, Nevada
Willis A. DePaoli
 Fee \$3.00 County Recorder

THIS IS TO CERTIFY that the NEE 213 lode mining claim

was located by:

ROGER C. BANGHART
 (print name of locator)

Box 769, ELY, NEVADA 89301
 (print post office address)

on the 19th day of JUNE, 1976, situated in the
CORTES Mining District, EUREKA County, State of
NEVADA, in Section 22, Township 26N Range 48E

For 1) claim 1500 linear feet along the course of the mineral-bearing ledge, lode or
 vein, extending 20 feet from the location monument in a EASTERNLY direction,
 and 1480 feet in a WESTERNLY direction, together with 300 feet on
 each side of the center of the ledge for the entire length of the claim.

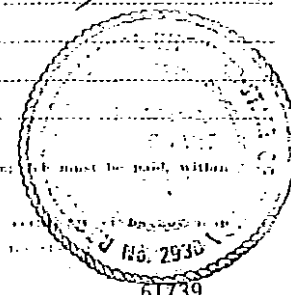
The northwest corner is marked by a 4"x4" Post 4 feet high, inscribed "NW Corner
 of the NEE 213 Claim;" the southwest corner is marked by a 4"x4" Post 4 feet
 high, inscribed "SW Corner of the NEE 213 Claim;" the southeast corner is marked by
 a 4"x4" Post 4 feet high, inscribed "SE Corner of the NEE 213 Claim;" the
 northeast corner is marked by a 4"x4" Post 4 feet high, inscribed "NE Corner of the
NEE 213 Claim." There is also a 4"x4" Post at the center of each side line.

The monumentation and marking of the corners was completed by the 28th day of JUNE, 1976.
 (must be within 30 days of posting notice of location)

The location work consisted of making a claim map as provided in NRS 517.040. Two copies of this
 claim map have been filed with the EUREKA County Recorder, and the \$15.00 lode claim
 filing fee has been paid to the County Recorder.

LOCATORSDated July 12, 1976.

Roger C. Banghart
 Mr. Roger C. Banghart
 Placer, Miner
 E.O. 12958
 Ely, Nevada 89301



Note 1: Two copies of this certificate and two copies of the claim map must be filed, and the \$15 filing fee must be paid, within
 30 days after the date of posting Notice of Location.

Note 2: "Every person who willfully and knowingly makes a false material statement on the location certificate
 or on the claim map shall be guilty of a felony, and upon conviction thereof shall be imprisoned in the State Prison
 for a term not less than 1 year nor more than 5 years."

Eureka

BOOK 55 PAGE 458

CERTIFICATE OF LOCATION**LODE-QUARTZ**

.....**Roger Banghart**.....
JUL 12 1976
 at**45**..... minutes past**3**..... o'clock
 P.m. and recorded in Book.....**55**..... of Official
 Records page.....**459**.....,**Eureka**.....
 County,**Nevada**.....
**Willis A. DePaoli**.....
 Fee **\$3.00**
**County Recorder**.....

THIS IS TO CERTIFY that the **NEE 214** lode mining claim
 was located by:

ROGER C. BANGHART
 (print name of locator)

Box 769, ELY, NEVADA 89301
 (print post office address)

on the **19th** day of **JUNE**, 19**76**, situated in the
CORTEZ Mining District, **EUREKA** County, State of
NEVADA, in Section **23**, Township **26 N**, Range **48 E**

We (or I) claim **1500** linear feet along the course of the mineral-bearing ledge, lode or
 vein, extending **1480** feet from the location monument in a **EASTERLY** direction,
 and **20** feet in a **WESTERLY** direction, together with **300** feet on
 each side of the center of the ledge for the entire length of the claim.

The northwest corner is marked by a **4"x4" Post 4** feet high, inscribed "NW Corner
 of the **NEE 214** Claim;" the southwest corner is marked by a **4"x4" Post 4** feet
 high, inscribed "SW Corner of the **NEE 214** Claim;" the southeast corner is marked by
 a **4"x4" Post 4** feet high, inscribed "SE Corner of the **NEE 214** Claim;" the
 northeast corner is marked by a **4"x4" Post 4** feet high, inscribed "NE Corner of the
NEE 214 Claim." There is also a **4"x4" Post** at the center of each side line.


The monumentation and marking of the corners was completed by the **2nd** day of **JULY**, 19**76**.
 (must be within 30 days of posting notice of location)

The location work consisted of making a claim map as provided in NRS 517.040. Two copies of this
 claim map have been filed with the **EUREKA** County Recorder, and the \$15.00 lode claim
 filing fee has been paid to the County Recorder.

LOCATORS

Dated **July 12**, 19**76**.

Roger C. Banghart
 Mr. Roger
 Banghart
 Ely, Nevada



Note 1: Two copies of this certificate and two copies of the claim map must be filed, and the \$15 filing fee must be paid, within
 30 days after the date of posting Notice of Location.

Note 2: Any person who willfully and knowingly makes a false material statement on the location certificate
 is guilty of a misdemeanor, and upon conviction thereof shall be liable to a fine not exceeding \$500.

Eureka

61739

BOOK **55** PAGE **459**

File No **61735**

Filed for record at request of

Roger Banghart**JUL 12 1976****CERTIFICATE OF LOCATION****LODE-QUARTZ**

at 45 minutes past 3 o'clock
 P.m. and recorded in Book 55 of Official
 Records page 460 **Eureka**
 County, **Nevada**
Willis A. DePaoli
 Fee \$ **3.00** County Recorder

THIS IS TO CERTIFY that the NEE 215 lode mining claim

was located by:

ROGER C. BANGHART
 (print name of locator)

Box 769, ELY, NEVADA 89301
 (print post office address)

on the 7TH day of JUNE, 1976, situated in the
CORTIS Mining District, EUREKA County, State of
NEVADA, in Section 22, Township 26 N, Range 48 E

We (or I) claim 1500 linear feet along the course of the mineral-bearing ledge, lode or
 vein, extending 20 feet from the location monument in a EASTERLY direction,
 and 1480 feet in a WESTERLY direction, together with 300 feet on
 each side of the center of the ledge for the entire length of the claim.


The northwest corner is marked by a 4"x4" Post 4 feet high, inscribed "NW Corner
 of the NEE 215 Claim;" the southwest corner is marked by a 4"x4" Post 4 feet
 high, inscribed "SW Corner of the NEE 215 Claim;" the southeast corner is marked by
 a 4"x4" Post 4 feet high, inscribed "SE Corner of the NEE 215 Claim;" the
 northeast corner is marked by a 4"x4" Post 4 feet high, inscribed "NE Corner of the
NEE 215 Claim." There is also a 4"x4" Post at the center of each side line.

The monumentation and marking of the corners was completed by the 21ST day of JUNE, 1976.
 (must be within 20 days of posting notice of location)

The location work consisted of making a claim map as provided in NRS 517.040. Two copies of this
 claim map have been filed with the EUREKA County Recorder, and the \$15.00 lode claim
 filing fee has been paid to the County Recorder.

LOCATORSDated July 12, 1976

Roger C. Banghart
 Roger C. Banghart
 P.O. Box 769
 Ely, Nevada 89301



Note 1: Two copies of this certificate and two copies of the claim map must be filed, and the \$15 filing fee must be paid, within
 20 days after the date of posting Notice of Location.

Note 2: "Every person who willfully and knowingly makes a false material statement on the location certificate or
 required by this chapter shall be guilty of a felony, and upon conviction thereof shall be imprisoned in the state prison for
 not less than one year nor more than 10 years." NRS 517.040, 517.041, 517.042, 517.043, 517.044, 517.045, 517.046, 517.047, 517.048, 517.049, 517.050, 517.051, 517.052, 517.053, 517.054, 517.055, 517.056, 517.057, 517.058, 517.059, 517.060, 517.061, 517.062, 517.063, 517.064, 517.065, 517.066, 517.067, 517.068, 517.069, 517.070, 517.071, 517.072, 517.073, 517.074, 517.075, 517.076, 517.077, 517.078, 517.079, 517.080, 517.081, 517.082, 517.083, 517.084, 517.085, 517.086, 517.087, 517.088, 517.089, 517.090, 517.091, 517.092, 517.093, 517.094, 517.095, 517.096, 517.097, 517.098, 517.099, 517.100, 517.101, 517.102, 517.103, 517.104, 517.105, 517.106, 517.107, 517.108, 517.109, 517.110, 517.111, 517.112, 517.113, 517.114, 517.115, 517.116, 517.117, 517.118, 517.119, 517.120, 517.121, 517.122, 517.123, 517.124, 517.125, 517.126, 517.127, 517.128, 517.129, 517.130, 517.131, 517.132, 517.133, 517.134, 517.135, 517.136, 517.137, 517.138, 517.139, 517.140, 517.141, 517.142, 517.143, 517.144, 517.145, 517.146, 517.147, 517.148, 517.149, 517.150, 517.151, 517.152, 517.153, 517.154, 517.155, 517.156, 517.157, 517.158, 517.159, 517.160, 517.161, 517.162, 517.163, 517.164, 517.165, 517.166, 517.167, 517.168, 517.169, 517.170, 517.171, 517.172, 517.173, 517.174, 517.175, 517.176, 517.177, 517.178, 517.179, 517.180, 517.181, 517.182, 517.183, 517.184, 517.185, 517.186, 517.187, 517.188, 517.189, 517.190, 517.191, 517.192, 517.193, 517.194, 517.195, 517.196, 517.197, 517.198, 517.199, 517.200, 517.201, 517.202, 517.203, 517.204, 517.205, 517.206, 517.207, 517.208, 517.209, 517.210, 517.211, 517.212, 517.213, 517.214, 517.215, 517.216, 517.217, 517.218, 517.219, 517.220, 517.221, 517.222, 517.223, 517.224, 517.225, 517.226, 517.227, 517.228, 517.229, 517.230, 517.231, 517.232, 517.233, 517.234, 517.235, 517.236, 517.237, 517.238, 517.239, 517.240, 517.241, 517.242, 517.243, 517.244, 517.245, 517.246, 517.247, 517.248, 517.249, 517.250, 517.251, 517.252, 517.253, 517.254, 517.255, 517.256, 517.257, 517.258, 517.259, 517.260, 517.261, 517.262, 517.263, 517.264, 517.265, 517.266, 517.267, 517.268, 517.269, 517.270, 517.271, 517.272, 517.273, 517.274, 517.275, 517.276, 517.277, 517.278, 517.279, 517.280, 517.281, 517.282, 517.283, 517.284, 517.285, 517.286, 517.287, 517.288, 517.289, 517.290, 517.291, 517.292, 517.293, 517.294, 517.295, 517.296, 517.297, 517.298, 517.299, 517.300, 517.301, 517.302, 517.303, 517.304, 517.305, 517.306, 517.307, 517.308, 517.309, 517.310, 517.311, 517.312, 517.313, 517.314, 517.315, 517.316, 517.317, 517.318, 517.319, 517.320, 517.321, 517.322, 517.323, 517.324, 517.325, 517.326, 517.327, 517.328, 517.329, 517.330, 517.331, 517.332, 517.333, 517.334, 517.335, 517.336, 517.337, 517.338, 517.339, 517.340, 517.341, 517.342, 517.343, 517.344, 517.345, 517.346, 517.347, 517.348, 517.349, 517.350, 517.351, 517.352, 517.353, 517.354, 517.355, 517.356, 517.357, 517.358, 517.359, 517.360, 517.361, 517.362, 517.363, 517.364, 517.365, 517.366, 517.367, 517.368, 517.369, 517.370, 517.371, 517.372, 517.373, 517.374, 517.375, 517.376, 517.377, 517.378, 517.379, 517.380, 517.381, 517.382, 517.383, 517.384, 517.385, 517.386, 517.387, 517.388, 517.389, 517.390, 517.391, 517.392, 517.393, 517.394, 517.395, 517.396, 517.397, 517.398, 517.399, 517.400, 517.401, 517.402, 517.403, 517.404, 517.405, 517.406, 517.407, 517.408, 517.409, 517.410, 517.411, 517.412, 517.413, 517.414, 517.415, 517.416, 517.417, 517.418, 517.419, 517.420, 517.421, 517.422, 517.423, 517.424, 517.425, 517.426, 517.427, 517.428, 517.429, 517.430, 517.431, 517.432, 517.433, 517.434, 517.435, 517.436, 517.437, 517.438, 517.439, 517.440, 517.441, 517.442, 517.443, 517.444, 517.445, 517.446, 517.447, 517.448, 517.449, 517.450, 517.451, 517.452, 517.453, 517.454, 517.455, 517.456, 517.457, 517.458, 517.459, 517.460, 517.461, 517.462, 517.463, 517.464, 517.465, 517.466, 517.467, 517.468, 517.469, 517.470, 517.471, 517.472, 517.473, 517.474, 517.475, 517.476, 517.477, 517.478, 517.479, 517.480, 517.481, 517.482, 517.483, 517.484, 517.485, 517.486, 517.487, 517.488, 517.489, 517.490, 517.491, 517.492, 517.493, 517.494, 517.495, 517.496, 517.497, 517.498, 517.499, 517.500, 517.501, 517.502, 517.503, 517.504, 517.505, 517.506, 517.507, 517.508, 517.509, 517.510, 517.511, 517.512, 517.513, 517.514, 517.515, 517.516, 517.517, 517.518, 517.519, 517.520, 517.521, 517.522, 517.523, 517.524, 517.525, 517.526, 517.527, 517.528, 517.529, 517.530, 517.531, 517.532, 517.533, 517.534, 517.535, 517.536, 517.537, 517.538, 517.539, 517.540, 517.541, 517.542, 517.543, 517.544, 517.545, 517.546, 517.547, 517.548, 517.549, 517.550, 517.551, 517.552, 517.553, 517.554, 517.555, 517.556, 517.557, 517.558, 517.559, 517.560, 517.561, 517.562, 517.563, 517.564, 517.565, 517.566, 517.567, 517.568, 517.569, 517.570, 517.571, 517.572, 517.573, 517.574, 517.575, 517.576, 517.577, 517.578, 517.579, 517.580, 517.581, 517.582, 517.583, 517.584, 517.585, 517.586, 517.587, 517.588, 517.589, 517.590, 517.591, 517.592, 517.593, 517.594, 517.595, 517.596, 517.597, 517.598, 517.599, 517.600, 517.601, 517.602, 517.603, 517.604, 517.605, 517.606, 517.607, 517.608, 517.609, 517.610, 517.611, 517.612, 517.613, 517.614, 517.615, 517.616, 517.617, 517.618, 517.619, 517.620, 517.621, 517.622, 517.623, 517.624, 517.625, 517.626, 517.627, 517.628, 517.629, 517.630, 517.631, 517.632, 517.633, 517.634, 517.635, 517.636, 517.637, 517.638, 517.639, 517.640, 517.641, 517.642, 517.643, 517.644, 517.645, 517.646, 517.647, 517.648, 517.649, 517.650, 517.651, 517.652, 517.653, 517.654, 517.655, 517.656, 517.657, 517.658, 517.659, 517.660, 517.661, 517.662, 517.663, 517.664, 517.665, 517.666, 517.667, 517.668, 517.669, 517.670, 517.671, 517.672, 517.673, 517.674, 517.675, 517.676, 517.677, 517.678, 517.679, 517.680, 517.681, 517.682, 517.683, 517.684, 517.685, 517.686, 517.687, 517.688, 517.689, 517.690, 517.691, 517.692, 517.693, 517.694, 517.695, 517.696, 517.697, 517.698, 517.699, 517.700, 517.701, 517.702, 517.703, 517.704, 517.705, 517.706, 517.707, 517.708, 517.709, 517.710, 517.711, 517.712, 517.713, 517.714, 517.715, 517.716, 517.717, 517.718, 517.719, 517.720, 517.721, 517.722, 517.723, 517.724, 517.725, 517.726, 517.727, 517.728, 517.729, 517.730, 517.731, 517.732, 517.733, 517.734, 517.735, 517.736, 517.737, 517.738, 517.739, 517.740, 517.741, 517.742, 517.743, 517.744, 517.745, 517.746, 517.747, 517.748, 517.749, 517.750, 517.751, 517.752, 517.753, 517.754, 517.755, 517.756, 517.757, 517.758, 517.759, 517.760, 517.761, 517.762, 517.763, 517.764, 517.765, 517.766, 517.767, 517.768, 517.769, 517.770, 517.771, 517.772, 517.773, 517.774, 517.775, 517.776, 517.777, 517.778, 517.779, 517.780, 517.781, 517.782, 517.783, 517.784, 517.785, 517.786, 517.787, 517.788, 517.789, 517.790, 517.791, 517.792, 517.793, 517.794, 517.795, 517.796, 517.797, 517.798, 517.799, 517.800, 517.801, 517.802, 517.803, 517.804, 517.805, 517.806, 517.807, 517.808, 517.809, 517.810, 517.811, 517.812, 517.813, 517.814, 517.815, 517.816, 517.817, 517.818, 517.819, 517.820, 517.821, 517.822, 517.823, 517.824, 517.825, 517.826, 517.827, 517.828, 517.829, 517.830, 517.831, 517.832, 517.833, 517.834, 517.835, 517.836, 517.837, 517.838, 517.839, 517.840, 517.841, 517.842, 517.843, 517.844, 517.845, 517.846, 517.847, 517.848, 517.849, 517.850, 517.851, 517.852, 517.853, 517.854, 517.855, 517.856, 517.857, 517.858, 517.859, 517.860, 517.861, 517.862, 517.863, 517.864, 517.865, 517.866, 517.867, 517.868, 517.869, 517.870, 517.871, 517.872, 517.873, 517.874, 517.875, 517.876, 517.877, 517.878, 517.879, 517.880, 517.881, 517.882, 517.883, 517.884, 517.885, 517.886, 517.887, 517.888, 517.889, 517.890, 517.891, 517.892, 517.893, 517.894, 517.895, 517.896, 517.897, 517.898, 517.899, 517.900, 517.901, 517.902, 517.903, 517.904, 517.905, 517.906, 517.907, 517.908, 517.909, 517.910, 517.911, 517.912, 517.913, 517.914, 517.915, 517.916, 517.917, 517.918, 517.919, 517.920, 517.921, 517.922, 517.923, 517.924, 517.925, 517.926, 517.927, 517.928, 517.929, 517.930, 517.931, 517.932, 517.933, 517.934, 517.935, 517.936, 517.937, 517.938, 517.939, 517.940, 517.941, 517.942, 517.943, 517.944, 517.945, 517.946, 517.947, 517.948, 517.949, 517.950, 517.951, 517.952, 517.953, 517.954, 517.955, 517.956, 517.957, 517.958, 517.959, 517.960, 517.961, 517.962, 517.963, 517.964, 517.965, 517.966, 517.967, 517.968, 517.969, 517.970, 517.971, 517.972, 517.973, 517.974, 517.975, 517.976, 517.977, 517.978, 517.979, 517.980, 517.981, 517.982, 517.983, 517.984, 517.985, 517.986, 517.987, 517.988, 517.989, 517.990, 517.991, 517.992, 517.993, 517.994, 517.995, 517.996, 517.997, 517.998, 517.999, 518.000, 518.001, 518.002, 518.003, 518.004, 518.005, 518.006, 518.007, 518.008, 518.009, 518.010, 518.011, 518.012, 518.013, 518.014, 518.015, 518.016, 518.017, 518.018, 518.019, 518.020, 518.021, 518.022, 518.023, 518.024, 518.025, 518.026, 518.027, 518.028, 518.029, 518.030, 518.031, 518.032, 518.033, 518.034, 518.035, 518.036, 518.037, 518.038, 518.039, 518.040, 518.041, 518.042, 518.043, 518.044, 518.045, 518.046, 518.047, 518.048, 518.049, 518.050, 518.051, 518.052, 518.053, 518.054, 518.055, 518.056, 518.057, 518.058, 518.059, 518.060, 518.061, 518.062, 518.063, 518.064, 518.065, 518.066, 518.067, 518.068, 518.069, 518.070, 518.071, 518.072, 518.073, 518.074, 518.075, 518.076, 518.077, 518.078, 518.079, 518.080, 518.081, 518.082, 518.083, 518.084, 518.085, 518.086, 518.087, 518.088, 518.089, 518.090, 518.091, 518.092, 518.093, 518.094, 518.095, 518.096, 518.097, 518.098, 518.099, 518.100, 518.101, 518.102, 518.103, 518.104, 518.105, 518.106, 518.107, 518.108, 518.109, 518.110, 518.111, 518.112, 518.113, 518.114, 518.115, 518.116, 518.117, 518.118, 518.119, 518.120, 518.121, 518.122, 518.123, 518.124, 518.125, 518.126, 518.127, 518.128, 518.129, 518.130, 518.131, 518.132, 518.133, 518.134, 518.135, 518.136, 518.137, 518.138, 518.139, 518.140, 518.141, 518.142, 518.143, 518.144, 518.145, 518.146, 518.147, 518.148, 518.149, 518.150, 518.151, 518.152, 518.153, 518.154, 518.155, 518.156, 518.157, 518.158, 518.159, 518.160, 518.161, 518.162, 518.163, 518.164, 518.165, 518.166, 518.167, 518.168, 518.169, 518.170, 518.171, 518.172, 518.173, 518.174, 518.175, 518.176, 518.177, 518.178, 518.179, 518.180, 518.181, 518.182, 518.183, 518.184, 518.185, 518.186, 518.187, 518.188, 518.189, 518.190, 518.191, 518.192, 518.193, 518.194, 518.195, 518.196, 518.197, 518.198, 518.199, 518.200, 518.201, 518.202, 518.203, 518.204, 518.205, 518.206, 518.207, 518.208, 518.209, 518.210, 518.211, 518.212, 518.213, 518.214, 518.215, 518.216, 518.217, 518.

CERTIFICATE OF LOCATION

LODE-QUARTZ

Roger Banghart

JUL 12 1976

at 45 minutes past 3 o'clock
 P.m. and recorded in Book 55 of Official
 Records page 461, Eureka
 County, Nevada
 Willis A. DePaoli
 Fee \$3.00 County Recorder

THIS IS TO CERTIFY that the NEE 216 lode mining claim
 was located by:

ROGER C. BANGHART
 (print name of locator)

Box 769, ELY, NEVADA 89301
 (print post office address)

on the 7TH day of JUNE, 1976, situated in the
CORTEZ Mining District, EUREKA County, State of
NEVADA, in Section 22, Township 26N, Range 48E.

We (or I) claim 1500 linear feet along the course of the mineral-bearing ledge, lode or
 vein, extending 1480 feet from the location monument in a EASTERLY direction,
 and 20 feet in a WESTERLY direction, together with 300 feet on
 each side of the center of the ledge for the entire length of the claim.

The northwest corner is marked by a 4"x4" Post 4 feet high, inscribed "NW Corner
 of the NEE 216 Claim;" the southwest corner is marked by a 4"x4" Post 4 feet
 high, inscribed "SW Corner of the NEE 216 Claim;" the southeast corner is marked by
 a 4"x4" Post 4 feet high, inscribed "SE Corner of the NEE 216 Claim;" the
 northeast corner is marked by a 4"x4" Post 4 feet high, inscribed "NE Corner of the
NEE 216 Claim." There is also a 4"x4" Post at the center of each side line.


The monumentation and marking of the corners was completed by the 19TH day of JUNE, 1976.
 (must be within 30 days of posting notice of location)

The location work consisted of making a claim map as provided in NRS 517.040. Two copies of this
 claim map have been filed with the EUREKA County Recorder, and the \$15.00 lode claim
 filing fee has been paid to the County Recorder.

LOCATORS

Dated July 10, 1976.

Roger C. Banghart
 MR. Roger C. Banghart
 Placer Annex
 P.O. Box 769
 Ely, Nevada



Note 1: Two copies of this certificate and two copies of the claim map must be filed, and the \$15 filing fee must be paid, within 30 days after the date of posting Notice of Location.

Note 2: "Every person who willfully and knowingly makes a false material statement on the location certificate required by this chapter shall be guilty of a felony, and upon conviction shall be fined not more than \$5,000 or imprisoned not more than 3 years, or both."

Note 3: The claim is in

Eureka

61739

BOOK 55 PAGE 461

CERTIFICATE OF LOCATION

LODE-QUARTZ

Roger Banghart
 JUL 12 1976
 at 45 minutes past 3 o'clock
 P.m. and recorded in Book 55 of Official
 Records page 462, Eureka
 County, Nevada
 Willis A. DePaoli
 Fee \$3.00 County Recorder

THIS IS TO CERTIFY that the NEE 217 lode mining claim
 was located by:

ROGER C. BANGHART
 (print name of locator)

Box 769, ELY, NEVADA 89301
 (print post office address)

on the 19TH day of JUNE, 1976, situated in the
CORTEZ Mining District, EUREKA County, State of
NEVADA, in Section 22, Township 26N, Range 48E
 We (or I) claim 1500 linear feet along the course of the mineral-bearing ledge, lode or
 vein, extending 20 feet from the location monument in a EASTERLY direction,
 and 1400 feet in a WESTERLY direction, together with 300 feet on
 each side of the center of the ledge for the entire length of the claim.

The northwest corner is marked by a 4"x4" Post 4 feet high, inscribed "NW Corner
 of the NEE 217 Claim;" the southwest corner is marked by a 4"x4" Post 4 feet
 high, inscribed "SW Corner of the NEE 217 Claim;" the southeast corner is marked by
 a 4"x4" Post 4 feet high, inscribed "SE Corner of the NEE 217 Claim;" the
 northeast corner is marked by a 4"x4" Post 4 feet high, inscribed "NE Corner of the
NEE 217 Claim." There is also a 4"x4" Post at the center of each side line.

The monumentation and marking of the corners was completed by the 21TH day of JUNE, 1976.
 (must be within 30 days of posting notice of location)

The location work consisted of making a claim map as provided in NRS 517.040. Two copies of this
 claim map have been filed with the EUREKA County Recorder, and the \$15.00 lode claim
 filing fee has been paid to the County Recorder.

LOCATORS

Dated July 12, 1976

Roger C. Banghart
 Mr. Roger D. Banghart
 Placer-Amer-inc
 P.O. Box 769
 Ely, Nevada 89301


Note 1: Two copies of this certificate and two copies of the claim map must be filed, and the \$15 filing fee must be paid, within
 30 days after the date of posting Notice of Location.

Note 2: "Every person who willfully and knowingly makes a false material statement or omits a material fact in a
 report filed by this chapter shall be guilty of a felony, and upon conviction shall be fined not more than \$10,000 or
 more than 3 years imprisonment, or both."

Note 3: The claim map of

Eureka

61739
 BOOK 55 PAGE 462



File No. **61738**

Filed for record at request of

Roger BanghartJUL 12 1976**CERTIFICATE OF LOCATION****LODE-QUARTZ**

at 45 minutes past 3 o'clock
 P.m. and recorded in Book 55 of Official
 Records page 463, Eureka
 County, Nevada
Willis A. DePaoli
 Fee \$3.00 County Recorder

THIS IS TO CERTIFY that the NEE 218 lode mining claim
 was located by:

ROGER C. BANGHART
 (print name of locator)

Box 769, ELY, NEVADA 89301
 (print post office address)

on the 19TH day of JUNE, 1976, situated in the
CORTEZ Mining District, EUREKA County, State of
NEVADA, in Section 23, Township 26 N, Range 48 E
 We for 1) claim 1500 linear feet along the course of the mineral-bearing ledge, lode or
 vein, extending 1480 feet from the location monument in a EASTERLY direction,
 and 20 feet in a WESTERLY direction, together with 300 feet on
 each side of the center of the ledge for the entire length of the claim.

The northwest corner is marked by a 4" x 4" Post 4 feet high, inscribed "NW Corner
 of the NEE 218 Claim;" the southwest corner is marked by a 4" x 4" Post 4 feet
 high, inscribed "SW Corner of the NEE 218 Claim;" the southeast corner is marked by
 a 4" x 4" Post 4 feet high, inscribed "SE Corner of the NEE 218 Claim;" the
 northeast corner is marked by a 4" x 4" Post 4 feet high, inscribed "NE Corner of the
NEE 218 Claim." There is also a 4" x 4" Post at the center of each side line.

The monumentation and marking of the corners was completed by the 2nd day of JULY, 1976.
 (must be within 30 days of posting notice of location)

The location work consisted of making a claim map as provided in NRS 517.040. Two copies of this
 claim map have been filed with the EUREKA County Recorder, and the \$15.00 lode claim
 filing fee has been paid to the County Recorder.

LOCATORS

Dated July 12, 1976.

Roger C. Banghart
 Mr. Roger C. Banghart
 Place, Amex
 P.O. Box 269
 Ely, Nevada 89301

Note 1: Two copies of this certificate and two copies of the claim map must be filed, and the \$15 filing fee must be paid, within
 30 days after the date of posting Notice of Location.

Note 2: "Every person who willfully and knowingly makes a false material statement on the location certificate or map
 required by this chapter shall be guilty of a felony, and upon conviction thereof shall be imprisoned in the state prison
 for not more than 10 years." NRS 517.040, Nevada Statutes

Witness my hand and seal of the County of Eureka

61739
 BOOK 55 PAGE 463