

62344

1 STATEMENT of ANNUAL ASSESSMENT WORK

2 PROOF of LABOR

3 TO WHOM IT MAY CONCERN:

4 The undersigned hereby certifies that he has expended  
5 at least \$4,500, for and on behalf of SUNDOWN MINING COMPANY, for  
6 labor and improvements, as annual assessment work for year ending  
7 September 1, 1976, on following lode mining claims -

8 KLONDIKE Nos. 1 thru 19  
9 KLONDIKE Nos. 22 thru 25  
10 KLONDIKE Nos. 35 thru 38  
11 Klondike EXTENSION Nos. 1 thru 18

12 situated in Sections 27, 28, 33 & 34, T 25 N, R 52 E, in the  
13 Alpha mining district, Eureka County, Nevada.

14 Said labor and improvements were performed or made  
15 by or for Sundown Mining Company, P.O. Box 5266, Reno, Nevada  
16 89513, and consisted of

17 (1) Mapping of surface or near-surface barite  
18 occurrences on Klondike 4 & 7; Klondike Ext. 3, 4, 7, 8, 11, 13,  
19 14 & 15.

20 (2) Opening up of fresh rock, at or near surface,  
21 and sampling for silver values along main NNE-trending structures  
22 across Klondike 4 & 8; Klondike Ext. 3, 4, 7, 8, 11, 12, 13, 14,  
23 15 & 17. Mapping on 3 X 4 ft. scale.

24 (3) Opening up outcrops and taking or noting fresh  
25 examples of cellular boxwork or sponge pseudomorphic after primary  
26 sulfides along NNE-trending structures. Klondike 2, 3, 4, 5, 6,  
27 7, 8, 13, 15, 16, 17, 18, 22, 23 & 25; Klondike Ext. 2, 3, 4, 6,  
28 7, 8, 11, 12, 13, 14, 15 & 17. Mapping on 3 X 4 ft. scale.

29 (4) Preparation of preliminary geologic report;  
30 40 pages (plus) with diagrams, maps, tables, photos and other data.  
31 Report, by W. Van der Ley, covers ALL of Klondike group -  
32 constituting major portion of (northern) Alpha district.

1 (5) Mapping of certain old shafts and open cuts -  
2 including O.W. No. 3 shaft (60 ft.), NW Klondike Ext. 14; main pit,  
3 center Klondike Ext. 13, and; No. 1 shaft (to 35 ft.) & No. 3  
4 shaft, both on Klondike Ext. 7, Copper Hill.

5 (6) Mapping of Old Whelan Mine on Klondike Ext. 15;  
6 inclined shaft plus two lower levels, 50-ft. winze, and connecting  
7 drift & stopes. Map on scale 1 inch = 10 ft., by Frank Ramos,  
8 2355 Hunter Lake Dr., Reno, and W. Van der Ley.

9 (7) Continued sampling of claims. Most work done in  
10 field or in lab on Klondike 13; quantitative work by Rocky Mountain  
11 Geochemical, 840 Greg St., Reno.

12 (8) Maintenance of four miles of roads across claims;  
13 maintenance of camp and field laboratory; replacement of posts &  
14 monuments.

15 (9) Shallow drilling for samples below thin capping  
16 at corner Klondike 18, 19, 22 & 23, and NE Klondike 12.

17 (10) Self-potential survey across Klondike 18, 19, 22 &  
18 23; results inconclusive, pending I.P. follow-up.

19 (11) Collecting and cataloging of rock types, cellular  
20 pseudomorphs and ore minerals for display in Company's office,  
21 402-5th St., Sparks


22 (12) Timbering and construction of ladders to gain  
23 access to certain shafts and other openings (item 5). Material  
24 supplied by Lee Lumber, Reno.

25 (13) Additional work such as trenching; re-mapping of  
26 certain structures incorrectly depicted on Eureka geologic map;  
27 re-tracing of Roberts Thrust contact across claims with inclusion  
28 in upper plate, of Silurian units; analysis of regional features  
29 in immediate environs of claims; continued geologic mapping of  
30 individual claims on scale 1 inch = 100 ft. (e.g. Klondike 3, 8,  
31 13, 18 & 23); sounding of drillholes to aid in locating water  
32 table, etc., etc.

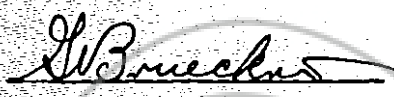
1 Major portion of work on claims was performed by  
2 W. Van der Ley. Additional services, particularly in inspecting  
3 claims, were performed by Ron Allen, geologist, 432 Court St.,  
4 Reno, and A.J. Vandenberg, 2179 Dori Way, Carson City.

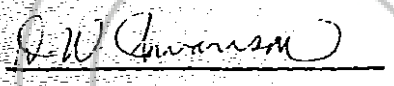
5 The work was performed by, for and on behalf of  
6 Sundown Mining Company for the purpose of complying with the law  
7 and holding said claims during the ensuing assessment year.

8 Dated this 13th day of October, 1976.

9  
10  
11   
12 William Van der Ley  
13 P.O. Box 197, Eureka, Nev.

14 Witnesses:

15   
16 J. W. Brueckner

17  
18   
19 J. W. Swanson

20  
21  
22  
23  
24 RECORDED AT THE REQUEST OF Sundown Mining Co.  
25 on October 20, 1976, at 30 mins. past 2 P. M. in  
26 Book 57 of OFFICIAL RECORDS, page 120-122 RECORDS OF  
27 PUREKA COUNTY, NEVADA. WILLIS A. DeFAOLI-Recorder  
28 File No. 62344 Fee \$ 11.50

29  
30  
31  
32 BOOK 57 PAGE 122