

RELOCATION CERTIFICATE


TO ALL WHOM IT MAY CONCERN:

The undersigned hereby certifies that he has located the M.C. No. 79 lode mining claim in Eureka County, in the State of Nevada on the 16th day of December, 1976. The length of the claim is 1330 feet and the width is 300 feet on each side of the center of the claim. On the center line of the claim, the notice of location is posted at the discovery monument from which 25 feet is claimed in a North direction and 1305 feet in a South direction which is the general course of the lode deposit and premises. The claim is described by metes and bounds as follows, to wit:

Beginning at corner 1;

thence South, 665 feet to corner 2, marked M.C. 79 /2;
 thence South, 665 feet to corner 3, marked M.C. 79 /3;
 thence East, 600 feet to corner 4, marked M.C. 79 /4;
 thence North, 665 feet to corner 5, marked M.C. 79 /5;
 thence North, 665 feet to corner 6, marked M.C. 79 /6;
 thence West, 600 feet to corner 1, the point of beginning, marked M.C. 79 /1. The corners are 4 inch diameter posts 4½ feet long. Location work consisted of making the maps in accordance with NRS 517.040, which have been transmitted to the County Recorder with this Certificate.

Dated this 20th day of December, 1976.



Lyle F. Campbell
 P. O. Box 7377
 Reno, Nevada 89510

RECORDED AT THE REQUEST OF Lyle F. Campbell
 on December 31 1976 at 45 mins. past 10 A.M. in
 Book 58 of OFFICIAL RECORDS, page 88, RECORDS OF
 EUREKA COUNTY, NEVADA. WILLIS A. DePAOLI, Recorder
 File No. 62605 Fee \$3.00

BOOK 58 PAGE 88

RELOCATION CERTIFICATE

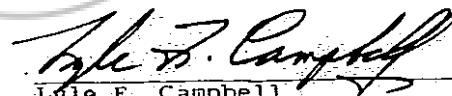
TO ALL WHOM IT MAY CONCERN:

The undersigned hereby certifies that he has located the M.C. No. 80 lode mining claim in Eureka County, in the State of Nevada on the 16th day of December, 1976. The length of the claim is 1330 feet and the width is 300 feet on each side of the center of the claim. On the center line of the claim, the notice of location is posted at the discovery monument from which 25 feet is claimed in a South direction and 1305 feet in a North direction which is the general course of the lode deposit and premises. The claim is described by metes and bounds as follows, to-wit:

Beginning at corner 1;

thence North, 665 feet to corner 2, marked M.C. 80 /2;
 thence North, 665 feet to corner 3, marked M.C. 80 /3;
 thence East, 600 feet to corner 4, marked M.C. 80 /4;
 thence South, 665 feet to corner 5, marked M.C. 80 /5;
 thence South, 665 feet to corner 6, marked M.C. 80 /6;
 thence West, 600 feet to corner 1, the point of beginning, marked M.C. 80 /1. The corners are 4 inch diameter posts 4½ feet long. Location work consisted of making the maps in accordance with NRS 517.040, which have been transmitted to the County Recorder with this Certificate.

Dated this 20th day of December, 1976.



Lyle F. Campbell
 P. O. Box 7377
 Reno, Nevada 89510

RECORDED AT THE REQUEST OF Lyle F. Campbell
 on December 31 19 76, at 45 min. past 10 A.M. In
 book 58 of OFFICIAL RECORDS, page 89, RECORDS OF
 EUREKA COUNTY, NEVADA. WILLIS A. DePAOLI Recorder
 File No. 62606 Fee \$ 3.00

BOOK 58 PAGE 89

RELOCATION CERTIFICATE

TO ALL WHOM IT MAY CONCERN:

The undersigned hereby certifies that he has located the M.C. No. 81 lode mining claim in Eureka County, in the State of Nevada on the 16th day of December, 1976. The length of the claim is 1330 feet and the width is 300 feet on each side of the center of the claim. On the center line of the claim, the notice of location is posted at the discovery monument from which 25 feet is claimed in a North direction and 1305 feet in a South direction which is the general course of the lode deposit and premises. The claim is described by metes and bounds as follows, to-wit:

Beginning at corner 1;

thence South, 665 feet to corner 2, marked M.C. 81 /2;
 thence South, 665 feet to corner 3, marked M.C. 81 /3;
 thence West, 600 feet to corner 4, marked M.C. 81 /4;
 thence North, 665 feet to corner 5, marked M.C. 81 /5;
 thence North, 665 feet to corner 6, marked M.C. 81 /6;
 thence East, 600 feet to corner 1, the point of beginning, marked M.C. 81 /1. The corners are 4 inch diameter posts 4½ feet long. Location work consisted of making the maps in accordance with NRS 517.040, which have been transmitted to the County Recorder with this Certificate.

Dated this 20th day of December, 1976.

Lyle F. Campbell
 Lyle F. Campbell
 P. O. Box 7377
 Reno, Nevada 89510

RECORDED AT THE REQUEST OF Lyle F. Campbell
 on December 31, 1976, at 45 mins. part 10 A.M. In
 Book 58 of OFFICIAL RECORDS, page 90, RECORDS OF
 EUREKA COUNTY, NEVADA. WILLIS A. DePAOLI Recorder
 File No. 62607 Fee \$ 3.00

RELOCATION CERTIFICATE

TO ALL WHOM IT MAY CONCERN:

The undersigned hereby certifies that he has located the M.C. No. 82 lode mining claim in Eureka County, in the State of Nevada on the 16th day of December, 1976. The length of the claim is 1330 feet and the width is 300 feet on each side of the center of the claim. On the center line of the claim, the notice of location is posted at the discovery monument from which 25 feet is claimed in a South direction and 1305 feet in a North direction which is the general course of the lode deposit and premises. The claim is described by metes and bounds as follows, to wit:

Beginning at corner 1;

thence North, 665 feet to corner 2, marked M.C. 82 /2;
 thence North, 665 feet to corner 3, marked M.C. 82 /3;
 thence West, 600 feet to corner 4, marked M.C. 82 /4;
 thence South, 665 feet to corner 5, marked M.C. 82 /5;
 thence South, 665 feet to corner 6, marked M.C. 82 /6;
 thence East, 600 feet to corner 1, the point of beginning, marked M.C. 82 /1. The corners are 4 inch diameter posts 4½ feet long. Location work consisted of making the maps in accordance with NRS 517.040, which have been transmitted to the County Recorder with this Certificate.

Dated this 20th day of December, 1976.

Lyle F. Campbell
 Lyle F. Campbell
 P. O. Box 7377
 Reno, Nevada 89510

RECORDED AT THE REQUEST OF Lyle F. Campbell
 on December 31, 1976, at 45 mins. past 10 A.M. In
 Book 58 of OFFICIAL RECORDS, page 91, RECORDS OF
 EUREKA COUNTY, NEVADA. WILLIS A. DePAOLI Recorder
 File No. 62608 Fee \$ 3.00

BOOK 58 PAGE 91

RELOCATION CERTIFICATE

TO ALL WHOM IT MAY CONCERN:

The undersigned hereby certifies that he has located the M.C. No. 83 lode mining claim in Eureka County, in the State of Nevada on the 16th day of December, 1976. The length of the claim is 1330 feet and the width is 300 feet on each side of the center of the claim. On the center line of the claim, the notice of location is posted at the discovery monument from which 25 feet is claimed in a North direction and 1305 feet in a South direction which is the general course of the lode deposit and premises. The claim is described by metes and bounds as follows, to-wit:

Beginning at corner 1;

thence South, 665 feet to corner 2, marked M.C. 83 /2;
 thence South, 665 feet to corner 3, marked M.C. 83 /3;
 thence East, 600 feet to corner 4, marked M.C. 83 /4;
 thence North, 665 feet to corner 5, marked M.C. 83 /5;
 thence North, 665 feet to corner 6, marked M.C. 83 /6;
 thence West, 600 feet to corner 1, the point of beginning, marked M.C. 83 /1. The corners are 4 inch diameter posts 4½ feet long. Location work consisted of making the maps in accordance with NRS 517.040, which have been transmitted to the County Recorder with this Certificate.

Dated this 20th day of December, 1976.

Lyle F. Campbell
 Lyle F. Campbell
 P. O. Box 7377
 Reno, Nevada 89510

RECORDED AT THE REQUEST OF Lyle F. Campbell
 on December 31, 1976, at 45 mins. past 10 A.M. In
 Book 58 of OFFICIAL RECORDS, page 92 RECORDS OF
 EUREKA COUNTY, NEVADA WILLIS A. DePAOLI Recorder
 File No. 62609 Fee \$ 3.00

BOOK 58 PAGE 92

RELOCATION CERTIFICATE


TO ALL WHOM IT MAY CONCERN:

The undersigned hereby certifies that he has located the M.C. No. 84 lode mining claim in Eureka County, in the State of Nevada on the 16th day of December, 1976. The length of the claim is 1330 feet and the width is 300 feet on each side of the center of the claim. On the center line of the claim, the notice of location is posted at the discovery monument from which 25 feet is claimed in a South direction and 1305 feet in a North direction which is the general course of the lode deposit and premises. The claim is described by metes and bounds as follows, to-wit:

Beginning at corner 1;

thence North, 665 feet to corner 2, marked M.C. 83 /2;
 thence North, 665 feet to corner 3, marked M.C. 83 /3;
 thence East, 600 feet to corner 4, marked M.C. 83 /4;
 thence South, 665 feet to corner 5, marked M.C. 83 /5;
 thence South, 665 feet to corner 6, marked M.C. 83 /6;
 thence West, 600 feet to corner 1, the point of beginning, marked M.C. 83 /1. The corners are 4 inch diameter posts 4½ feet long. Location work consisted of making the maps in accordance with NRS 517.040, which have been transmitted to the County Recorder with this Certificate.

Dated this 20th day of December, 1976.



Lyle F. Campbell
 P. O. Box 7377
 Reno, Nevada 89510

RECORDED AT THE REQUEST OF Lyle F. Campbell
 on December 31, 1976 at 45 mins. past 10 A.M. In
 Book 58 of OFFICIAL RECORDS, page 93, RECORDS OF
 EUREKA COUNTY, NEVADA. WILLIS A. DePAOLI - Recorder
 File No. 62610 Fee \$ 3.00

BOOK 58 PAGE 93

RELOCATION CERTIFICATE

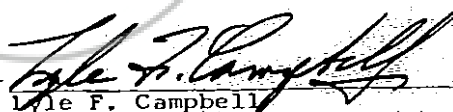
TO ALL WHOM IT MAY CONCERN:

The undersigned hereby certifies that he has located the M.C. No. 85 lode mining claim in Eureka County, in the State of Nevada on the 16th day of December, 1976. The length of the claim is 1330 feet and the width is 300 feet on each side of the center of the claim. On the center line of the claim, the notice of location is posted at the discovery monument from which 25 feet is claimed in a North direction and 1305 feet in a South direction which is the general course of the lode deposit and premises. The claim is described by metes and bounds as follows, to-wit:

Beginning at corner 1;

thence South, 665 feet to corner 2, marked M.C. 85 /2;
 thence South, 665 feet to corner 3, marked M.C. 85 /3;
 thence West, 600 feet to corner 4, marked M.C. 85 /4;
 thence North, 665 feet to corner 5, marked M.C. 85 /5;
 thence North, 665 feet to corner 6, marked M.C. 85 /6;
 thence East, 600 feet to corner 1, the point of beginning, marked M.C. 85 /1. The corners are 4 inch diameter posts 4½ feet long. Location work consisted of making the maps in accordance with NRS 517.040, which have been transmitted to the County Recorder with this Certificate.

Dated this 20th day of December, 1976.



Lyle F. Campbell
 P. O. Box 7377
 Reno, Nevada 89510

RECORDED AT THE REQUEST OF Lyle F. Campbell
 on December 31, 19 76, at 45 mins. past 10 A. M. In
 Book 58 of OFFICIAL RECORDS, page 94, RECORDS OF
 EUREKA COUNTY, NEVADA. WILLIS A. DeFACCI Recorder
 File No. 62611 Fee \$ 3.00

BOOK 58 PAGE 94

RELOCATION CERTIFICATE

TO ALL WHOM IT MAY CONCERN:

The undersigned hereby certifies that he has located the M.C. No. 86 lode mining claim in Eureka County, in the State of Nevada on the 16th day of December, 1976. The length of the claim is 1330 feet and the width is 300 feet on each side of the center of the claim. On the center line of the claim, the notice of location is posted at the discovery monument from which 25 feet is claimed in a South direction and 1305 feet in a North direction which is the general course of the lode deposit and premises. The claim is described by metes and bounds as follows, to-wit:

Beginning at corner 1;
thence North, 665 feet to corner 2, marked M.C. 86 /2;
thence North, 665 feet to corner 3, marked M.C. 86 /3;
thence West, 600 feet to corner 4, marked M.C. 86 /4;
thence South, 665 feet to corner 5, marked M.C. 86 /5;
thence South, 665 feet to corner 6, marked M.C. 86 /6;
thence East, 600 feet to corner 1, the point of beginning, marked M.C. 86 /1. The corners are 4 inch diameter posts 4½ feet long. Location work consisted of making the maps in accordance with NRS 517.040, which have been transmitted to the County Recorder with this Certificate.

Dated this 20th day of December, 1976.

Lyle F. Campbell
Lyle F. Campbell
P. O. Box 7377
Reno, Nevada 89510

RECORDED AT THE REQUEST OF Lyle F. Campbell
on December 31 1976 at 45 mins. past 10 A.M. In
Book 58 of OFFICIAL RECORDS, page 95, RECORDS OF
EUREKA COUNTY, NEVADA. WILLIS A. DePAOLI Recorder
File No. 62612 Fee \$3.00

BOOK 58 PAGE 95

RELOCATION CERTIFICATE

TO ALL WHOM IT MAY CONCERN:

The undersigned hereby certifies that he has located the M.C. No. 87 lode mining claim in Eureka County, in the State of Nevada on the 16th day of December, 1976. The length of the claim is 1330 feet and the width is 300 feet on each side of the center of the claim. On the center line of the claim, the notice of location is posted at the discovery monument from which 25 feet is claimed in a North direction and 1305 feet in a South direction which is the general course of the lode deposit and premises. The claim is described by metes and bounds as follows, to-wit:

Beginning at corner 1;

thence South, 665 feet to corner 2, marked M.C. 87/2;
 thence South, 665 feet to corner 3, marked M.C. 87/3;
 thence East, 500 feet to corner 4, marked M.C. 87/4;
 thence North, 665 feet to corner 5, marked M.C. 87/5;
 thence North, 665 feet to corner 6, marked M.C. 87/6;
 thence West, 500 feet to corner 1, the point of beginning, marked M.C. 87/1. The corners are 4 inch diameter posts 4½ feet long. Location work consisted of making the maps in accordance with NRS 517.040, which have been transmitted to the County Recorder with this Certificate.

Dated this 20th day of December, 1976.

Lyle F. Campbell
 Lyle F. Campbell
 P. O. Box 7377
 Reno, Nevada 89510

RECORDED AT THE REQUEST OF Lyle F. Campbell
 on December 31, 1976 at 45 mins. past 10 A.M. In
 Book 58 of OFFICIAL RECORDS, page 96 RECORDS OF
 EUREKA COUNTY, NEVADA. WILLIS A. DeFAOLI, Recorder
 File No. 62613 Fee \$ 3.00

62614

RELOCATION CERTIFICATE

TO ALL WHOM IT MAY CONCERN:

The undersigned hereby certifies that he has located the M.C. No. 88 lode mining claim in Eureka County, in the State of Nevada on the 16th day of December, 1976. The length of the claim is 1330 feet and the width is 300 feet on each side of the center of the claim. On the center line of the claim, the notice of location is posted at the discovery monument from which 25 feet is claimed in a South direction and 1305 feet in a North direction which is the general course of the lode deposit and premises. The claim is described by metes and bounds as follows, to-wit:

Beginning at corner 1;

thence North, 665 feet to corner 2, marked M.C. 88 /2;thence North, 665 feet to corner 3, marked M.C. 88 /3;thence East, 500 feet to corner 4, marked M.C. 88 /4;thence South, 665 feet to corner 5, marked M.C. 88 /5;thence South, 665 feet to corner 6, marked M.C. 88 /6;thence West, 500 feet to corner 1, the point of beginning, marked M.C. 88 /1. The corners are 4 inch diameter posts 4½

feet long. Location work consisted of making the maps in accordance with NRS 517.040, which have been transmitted to the County Recorder with this Certificate.

Dated this 20th day of December, 1976.

Lyle F. Campbell
Lyle F. Campbell
P. O. Box 7377
Reno, Nevada 89510

RECORDED AT THE REQUEST OF Lyle F. Campbell
on December 31, 1976, at 45 mins. past 10 A.M. In
Book 58 of OFFICIAL RECORDS, page 97, RECORDS OF
EUREKA COUNTY, NEVADA. WILLIS A. DePAOLI Recorder
File No. 62614 Fee \$ 3.00

BOOK 58 PAGE 97

RELOCATION CERTIFICATE

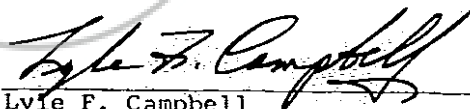
TO ALL WHOM IT MAY CONCERN:

The undersigned hereby certifies that he has located the M.C. No. 89 lode mining claim in Eureka County, in the State of Nevada on the 16th day of December, 1976. The length of the claim is 1330 feet and the width is 300 feet on each side of the center of the claim. On the center line of the claim, the notice of location is posted at the discovery monument from which 25 feet is claimed in a North direction and 1305 feet in a South direction which is the general course of the lode deposit and premises. The claim is described by metes and bounds as follows, to-wit:

Beginning at corner 1;

thence North, 665 feet to corner 2, marked M.C. 89 /2;
 thence North, 665 feet to corner 3, marked M.C. 89 /3;
 thence East, 600 feet to corner 4, marked M.C. 89 /4;
 thence South, 665 feet to corner 5, marked M.C. 89 /5;
 thence South, 665 feet to corner 6, marked M.C. 89 /6;
 thence West, 600 feet to corner 1, the point of beginning, marked M.C. 89 /1. The corners are 4 inch diameter posts 4½ feet long. Location work consisted of making the maps in accordance with NRS 517.040, which have been transmitted to the County Recorder with this Certificate.

Dated this 20th day of December, 1976.



Lyle F. Campbell
 P. O. Box 7377
 Reno, Nevada 89510

RECORDED AT THE REQUEST OF Lyle F. Campbell
 on December 31, 1976, at 45 mins. past 10 A.M. In
 Book 58 of OFFICIAL RECORDS, Page 98, RECORDS OF
 EUREKA COUNTY, NEVADA. WILLIS A. DeFAOLI Recorder
 File No. 62615 Fee \$ 3.00

BOOK 58 PAGE 98

RELOCATION CERTIFICATE


TO ALL WHOM IT MAY CONCERN:

The undersigned hereby certifies that he has located the M.C. No. 90 lode mining claim in Eureka County, in the State of Nevada on the 16th day of December, 1976. The length of the claim is 1330 feet and the width is 300 feet on each side of the center of the claim. On the center line of the claim, the notice of location is posted at the discovery monument from which 25 feet is claimed in a North direction and 1305 feet in a South direction which is the general course of the lode deposit and premises. The claim is described by metes and bounds as follows, to wit:

Beginning at corner 1;

thence North, 665 feet to corner 2, marked M.C. 90 /2;
 thence North, 665 feet to corner 3, marked M.C. 90 /3;
 thence West, 600 feet to corner 4, marked M.C. 90 /4;
 thence South, 665 feet to corner 5, marked M.C. 90 /5;
 thence South, 665 feet to corner 6, marked M.C. 90 /6;
 thence East, 600 feet to corner 1, the point of beginning, marked M.C. 90 /1. The corners are 4 inch diameter posts 4½ feet long. Location work consisted of making the maps in accordance with NRS 517.040, which have been transmitted to the County Recorder with this Certificate.

Dated this 20th day of December, 1976.



Lyle F. Campbell
 P. O. Box 7377
 Reno, Nevada 89510

RECORDED AT THE REQUEST OF Lyle F. Campbell
 on December 31, 19 76, at 45 mins. past 10 A.M. In
 Book 58 of OFFICIAL RECORDS, page 99 RECORDS OF
 EUREKA COUNTY, NEVADA. WILLIS A. DePAOLI Recorder
 File No. 62616 Fee \$3.00

BOOK 58 PAGE 99

RELOCATION CERTIFICATE

TO ALL WHOM IT MAY CONCERN:

The undersigned hereby certifies that he has located the M.C. No. 91 lode mining claim in Eureka County, in the State of Nevada on the 16th day of December, 1976. The length of the claim is 1330 feet and the width is 300 feet on each side of the center of the claim. On the center line of the claim, the notice of location is posted at the discovery monument from which 25 feet is claimed in a North direction and 1305 feet in a South direction which is the general course of the lode deposit and premises. The claim is described by metes and bounds as follows, to-wit:

Beginning at corner 1;

thence North, 665 feet to corner 2, marked M.C. 91 /2;thence North, 665 feet to corner 3, marked M.C. 91 /3;thence East, 600 feet to corner 4, marked M.C. 91 /4;thence South, 665 feet to corner 5, marked M.C. 91 /5;thence South, 665 feet to corner 6, marked M.C. 91 /6;thence West, 600 feet to corner 1, the point of beginning,marked M.C. 91 /1. The corners are 4 inch diameter posts 4½

feet long. Location work consisted of making the maps in

accordance with NRS 517.040, which have been transmitted to

the County Recorder with this Certificate.

Dated this 20th day of December, 1976.



Lyle F. Campbell
P. O. Box 7377
Reno, Nevada 89510

RECORDED AT THE REQUEST OF Lyle F. Campbell
on December 31, 19 76, at 45 mins. past 10 A.M. In
Book 58 of OFFICIAL RECORDS, page 100, RECORDS OF
EUREKA COUNTY, NEVADA. WILLIS A. DePAOLI Recorder
File No. 62617 Fee \$ 3.00

58 100

RELOCATION CERTIFICATE

TO ALL WHOM IT MAY CONCERN:

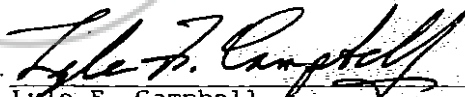
The undersigned hereby certifies that he has located the M.C. No. 92 lode mining claim in Eureka County, in the State of Nevada on the 16th day of December, 1976. The length of the claim is 1330 feet and the width is 300 feet on each side of the center of the claim. On the center line of the claim, the notice of location is posted at the discovery monument from which 25 feet is claimed in a North direction and 1305 feet in a South direction which is the general course of the lode deposit and premises. The claim is described by metes and bounds as follows, to-wit:

Beginning at corner 1;

thence North, 665 feet to corner 2, marked M.C. 92 /2;thence North, 665 feet to corner 3, marked M.C. 92 /3;thence West, 600 feet to corner 4, marked M.C. 92 /4;thence South, 665 feet to corner 5, marked M.C. 92 /5;thence South, 665 feet to corner 6, marked M.C. 92 /6;thence East, 600 feet to corner 1, the point of beginning, marked M.C. 92 /1. The corners are 4 inch diameter posts 4½

feet long. Location work consisted of making the maps in accordance with NRS 517.040, which have been transmitted to the County Recorder with this Certificate.

Dated this 20th day of December, 1976.



Lyle F. Campbell
P. O. Box 7377
Reno, Nevada 89510

RECORDED AT THE REQUEST OF Lyle F. Campbell
on December 31, 1976, at 45 mins. past 10 A.M. in
Book 58 of OFFICIAL RECORDS, page 101, RECORDS OF
EUREKA COUNTY, NEVADA. WILLIS A. DePAOLI Recorder
File No. 62618 Fee \$ 3.00

BOOK 58 PAGE 101

62619

RELOCATION CERTIFICATE

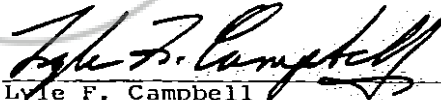
TO ALL WHOM IT MAY CONCERN:

The undersigned hereby certifies that he has located the M.C. No. 93 lode mining claim in Eureka County, in the State of Nevada on the 16th day of December, 1976. The length of the claim is 1330 feet and the width is 300 feet on each side of the center of the claim. On the center line of the claim, the notice of location is posted at the discovery monument from which 25 feet is claimed in a North direction and 1305 feet in a South direction which is the general course of the lode deposit and premises. The claim is described by metes and bounds as follows, to-wit:

Beginning at corner 1;

thence North, 665 feet to corner 2, marked M.C. 93 /2;
 thence North, 665 feet to corner 3, marked M.C. 93 /3;
 thence East, 600 feet to corner 4, marked M.C. 93 /4;
 thence South, 665 feet to corner 5, marked M.C. 93 /5;
 thence South, 665 feet to corner 6, marked M.C. 93 /6;
 thence West, 600 feet to corner 1, the point of beginning, marked M.C. 93 /1. The corners are 4 inch diameter posts 4½ feet long. Location work consisted of making the maps in accordance with NRS 517.040, which have been transmitted to the County Recorder with this Certificate.

Dated this 20th day of December, 1976.



Lyle F. Campbell
 P. O. Box 7377
 Reno, Nevada 89510

RECORDED AT THE REQUEST OF Lyle F. Campbell
 on December 31, 19 76 at 45 mins. past 10 A.M. in
 Book 58 of OFFICIAL RECORDS, page 102 RECORDS OF
 EUREKA COUNTY, NEVADA. WILLIS A. DePAOLI Recorder
 File No. 62619 Fee \$ 3.00

BOOK 58 PAGE 102

RELOCATION CERTIFICATE

TO ALL WHOM IT MAY CONCERN:

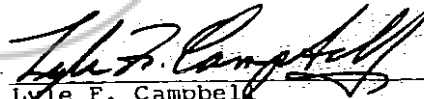
The undersigned hereby certifies that he has located the M.C. No. 94 lode mining claim in Eureka County, in the State of Nevada on the 16th day of December, 1976. The length of the claim is 1330 feet and the width is 300 feet on each side of the center of the claim. On the center line of the claim, the notice of location is posted at the discovery monument from which 25 feet is claimed in a North direction and 1305 feet in a South direction which is the general course of the lode deposit and premises. The claim is described by metes and bounds as follows, to-wit:

Beginning at corner 1;

thence North, 665 feet to corner 2, marked M.C. 94 /2;thence North, 665 feet to corner 3, marked M.C. 94 /3;thence West, 600 feet to corner 4, marked M.C. 94 /4;thence South, 665 feet to corner 5, marked M.C. 94 /5;thence South, 665 feet to corner 6, marked M.C. 94 /6;thence East, 600 feet to corner 1, the point of beginning, marked M.C. 94 /1. The corners are 4 inch diameter posts 4½

feet long. Location work consisted of making the maps in accordance with NRS 517.040, which have been transmitted to the County Recorder with this Certificate.

Dated this 20th day of December, 1976.



Lyle F. Campbell
P. O. Box 7377
Reno, Nevada 89510

RECORDED AT THE REQUEST OF Lyle F. Campbell
on December 31, 1976 at 45 mins. past 10 A. M. In
Book 58 of OFFICIAL RECORDS, page 103 RECORDS OF
EUREKA COUNTY, NEVADA WILLIS A. DePAOLI Recorder
File No. 62620 Fee \$ 3.00

BOOK 58 PAGE 103

RELOCATION CERTIFICATE


TO ALL WHOM IT MAY CONCERN:

The undersigned hereby certifies that he has located the M.C. No. 95 lode mining claim in Eureka County, in the State of Nevada on the 16th day of December, 1976. The length of the claim is 1330 feet and the width is 300 feet on each side of the center of the claim. On the center line of the claim, the notice of location is posted at the discovery monument from which 25 feet is claimed in a North direction and 1305 feet in a South direction which is the general course of the lode deposit and premises. The claim is described by metes and bounds as follows, to-wit:

Beginning at corner 1;

thence North, 665 feet to corner 2, marked M.C. 95 /2;
thence North, 665 feet to corner 3, marked M.C. 95 /3;
thence East, 600 feet to corner 4, marked M.C. 95 /4;
thence South, 665 feet to corner 5, marked M.C. 95 /5;
thence South, 665 feet to corner 6, marked M.C. 95 /6;
thence West, 600 feet to corner 1, the point of beginning, marked M.C. 95 /1. The corners are 4 inch diameter posts 4½ feet long. Location work consisted of making the maps in accordance with NRS 517.040, which have been transmitted to the County Recorder with this Certificate.

Dated this 20th day of December, 1976.



Lyle F. Campbell
P. O. Box 7377
Reno, Nevada 89510

RECORDED AT THE REQUEST OF Lyle F. Campbell
on December 31, 19 76 at 45 mins. past 10 AM. In
Book 58 of OFFICIAL RECORDS, page 104, RECORDS OF
EUREKA COUNTY, NEVADA. WILLIS A. DePAOLI Recorder
File No. 62621 Fee \$3.00

BOOK 58 PAGE 104

RELOCATION CERTIFICATE

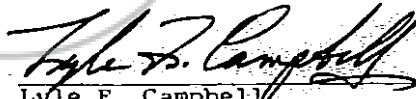
TO ALL WHOM IT MAY CONCERN:

The undersigned hereby certifies that he has located the M.C. No. 96 lode mining claim in Eureka County, in the State of Nevada on the 16th day of December, 1976. The length of the claim is 1330 feet and the width is 300 feet on each side of the center of the claim. On the center line of the claim, the notice of location is posted at the discovery monument from which 25 feet is claimed in a North direction and 1305 feet in a South direction which is the general course of the lode deposit and premises. The claim is described by metes and bounds as follows, to-wit:

Beginning at corner 1;

thence North, 665 feet to corner 2, marked M.C. 96 /2;
thence North, 665 feet to corner 3, marked M.C. 96 /3;
thence West, 600 feet to corner 4, marked M.C. 96 /4;
thence South, 665 feet to corner 5, marked M.C. 96 /5;
thence South, 665 feet to corner 6, marked M.C. 96 /6;
thence East, 600 feet to corner 1, the point of beginning, marked M.C. 96 /1. The corners are 4 inch diameter posts 4½ feet long. Location work consisted of making the maps in accordance with NRS 517.040, which have been transmitted to the County Recorder with this Certificate.

Dated this 20th day of December, 1976.



Lyle F. Campbell
P. O. Box 7377
Reno, Nevada 89510

RECORDED BY THE RECORDER OF
on December 31 1976 at 45 mins. past 10 A.M. in
Book 58 of OFFICIAL RECORDS, page 105 RECORDS OF
EUREKA COUNTY, NEVADA. WILLIS A. DePAOLI Recorder
File No. 62622 Fee \$ 3.00

BOOK 58 PAGE 105

RELOCATION CERTIFICATE

TO ALL WHOM IT MAY CONCERN:

The undersigned hereby certifies that he has located the M.C. No. 97 lode mining claim in Eureka County, in the State of Nevada on the 16th day of December, 1976. The length of the claim is 1330 feet and the width is 300 feet on each side of the center of the claim. On the center line of the claim, the notice of location is posted at the discovery monument from which 25 feet is claimed in a North direction and 1305 feet in a South direction which is the general course of the lode deposit and premises. The claim is described by metes and bounds as follows, to-wit:

Beginning at corner 1;

thence North, 665 feet to corner 2, marked M.C. 97 /2;
thence North, 665 feet to corner 3, marked M.C. 97 /3;
thence East, 500 feet to corner 4, marked M.C. 97 /4;
thence South, 665 feet to corner 5, marked M.C. 97 /5;
thence South, 665 feet to corner 6, marked M.C. 97 /6;
thence West, 500 feet to corner 1, the point of beginning, marked M.C. 97 /1. The corners are 4 inch diameter posts 4½ feet long. Location work consisted of making the maps in accordance with NRS 517.040, which have been transmitted to the County Recorder with this Certificate.

Dated this 20th day of December, 1976.

Lyle F. Campbell
Lyle F. Campbell
P. O. Box 7377
Reno, Nevada 89510

RECORDED AT THE REQUEST OF Lyle F. Campbell
on December 31, 19 76, at 45 mins, past 10 A.M. In
Book 58 of OFFICIAL RECORDS, page 106, RECORDS OF
EUREKA COUNTY, NEVADA. WILLIS A. DePAOLI Recorder
File No. 62623 Fee \$ 3.00