

AFFIDAVIT OF ANNUAL ASSESSMENT WORK
FOR UNPATENTED MINING CLAIMS

STATE OF NEVADA)
) SS.
COUNTY OF EUREKA)

TO WHOM IT MAY CONCERN:

Please take notice that C. J. Purdy, being first duly sworn, says that in excess of \$5,400.00, being more than \$100.00 per unpatented mining claim (identified below), was expended for labor and improvements on or with respect to such claims, consisting of initiating and pursuing a geochemical sampling program, the construction of drill sites, and the building and improvement of roads to gain access to said claims and facilitate a drilling program.

All of the claims listed below are contiguous and adjacent and form a unified block of claims, all of which are lease/optioned to Idaho Mining Corporation, in whose behalf the above expenditures were made. The sampling program and the road building improved and benefited the entire block of claims, and each of the individual claims forming such block. The claims are owned by Charles Damele, Sr.; Charles Damele Jr. and Patricia J. Damele, his wife; Steven Damele and Pauline Damele, his wife; and Ronald Damele and Arlene Damele, his wife.

The names of the unpatented claims in such block, for the benefit of which such labor and improvements were performed or made, together with the Book and Page of the recording of the Certificates of Location thereof in the Office of the Recorder of Eureka County, Nevada are, respectively, as follows:


<u>Claim Name:</u>	<u>Book:</u>	<u>Page:</u>
Curlew Claims #1 - #20	12	271-290
Snow Cap #2	12	267
Snow Cap #3	12	268
Snow Cap #4	12	269
Cedar	10	240
Damele #3	10	241
Damele #4	10	242
Damele #5	10	243
Damele #6	10	244
Damele #7	10	245
Damele #8	10	246
Damele #9	10	247
Mtn. View	10	248
Rain Cap	10	249
Rocky	10	250
Sunday	10	251
Sunset	10	252
Zero #1	10	253
Zero #2	10	254
Zero #3	10	255
Zero #4	10	256
Zero #5	10	257
Zero #6	10	258
Big Ben	9	005
Cedar	9	011
Dales Boner	9	009

(continued)

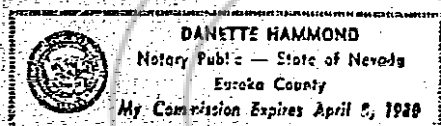
<u>Name of Claim:</u>	<u>Book:</u>	<u>Page:</u>
Damele #1	8	590
Damele #2	8	592
D-2	8	600
Irishman	8	596
Marie	9	003
Miss Carriage	9	007
Pollywog	9	001
Wetherford	8	598
Dale	8	594


The above expenditures were made between August 1, 1978 and September 1, 1978 for the assessment year which ends on September 1, 1978. The work and improvements were made by personnel of Idaho Mining Corporation. The geochemical survey was performed under the supervision of Anne E. Dickerson, a qualified expert in this field. A Report of Basic Findings is attached.

Dated this 1st day of September, 1978.


 C. J. Purdy, Mine Manager
 Idaho Mining Corporation
 P.O. Box 2183
 Grand Junction, Colorado 81501

Subscribed and sworn to before me this 1st day of September, 1978.




 Danette Hammond
 Notary Public in and for Eureka
 County, Nevada.

My Commission Expires:

April 2, 1980


REPORT OF BASIC FINDINGS OF GEOCHEMICAL SURVEY

The writer is familiar with the claims owned by Charles Damele, Sr., et.al., known as the Curlew #1-#20, Show Cap #2-#4, Cedar, Damele #1-#9, Mtn. View, Rain Cap, Rocky, Sunday, Sunset, Zero #1-#6, Big Ben, Cedar, Dales Boner, D-2, Irishman, Marie, Miss Carriage, Pollywog, Wetherford and Dale Claims.

During August, 1978, the writer supervised a geochemical survey on these claims. The sampling program consisted of taking soil and rock samples from the claims on a grid pattern. The samples were then analyzed for their gold content. The values for gold ranged from .02 ppm to .24 ppm. There appeared to be anomalous concentrations in certain areas. These may be related to the thrust faulting exposed at numerous places on the claims, and the higher values occur in the lower plate rocks.

It is recommended that the samples taken be run for their arsenic and mercury content and the results correlated with the gold values, and that additional samples be taken to further delineate the anomalous areas.

Dated this 31st day of August, 1978.


Anne E. Dickerson
Idaho Mining Corporation

** The writer holds a B. S. Degree in Geology from Ft. Lewis College, and since graduation has been employed by Idaho Mining Corporation as an exploration geologist from March, 1976 to the present time.

66042

RECORDED AT THE REQUEST OF Cliff Purdy
on Sept 1, 1978 at 50 mins. past 9 A.M. In
Book 65 of OFFICIAL RECORDS, page 445-447, RECORDS OF
EUREKA COUNTY, NEVADA. WILLIS A. DePAOLI Recorder
File No. 66042 Fee \$ 13.75

BOOK 65 PAGE 447