

Certificate of Location of Lode Mining Claim

TO ALL WHOM IT MAY CONCERN:

The undersigned hereby certifies (certify) that he (she, they) has (have) located the Gold Strike Lode Mining Claim in Section 30, Township 36 N, Range 50 E in the Lynn Mining District, in Eureka County, in the State of Nevada, on the 8th day of September, 19 78.

The name(s) and post office address(es) of the locator(s) is (are) (please print):

Derrel W. Houdashelt P.O. Box 1389
(Name) (Post Office Address)
Agent for East Utah Mining Co. Elko, Nevada 89801

The claim is 1,500 feet long and 600 feet wide, and 1,450 feet is claimed in a northerly direction and 50 feet in a southerly direction from the location monument, at which the Notice of Location is posted, lengthwise of the claim, together with 300 feet in width on each side of the center of the claim. The general course of the lode deposit and premises is from the south to the north.

The location and number of each corner of this claim is shown on the claim map that is filed herewith. On the ground, each corner of the claim is marked with its appropriate number by metal tags.

(Describe method of marking, such as "scribing the wood")

The description of each corner is as follows (describe the corner(s), such as "4x4 wooden post"):

Corner No. 1 is a 4 x 4 wooden post
Corner No. 2 is a 4 x 4 wooden post
Corner No. 3 is a 4 x 4 wooden post
Corner No. 4 is a 4 x 4 wooden post
Corner No. 5 is a 4 x 4 wooden post
Corner No. 6 is a 4 x 4 wooden post

The monumentation and marking of the corners was completed by the 8th day of September, 19 78.

(Must be within 20 days of posting notice of location)

The location work consisted of making a claim map as provided in NRS 517.040. Two copies of this claim map have been filed with the Eureka County Recorder, and the \$15.00 lode claim filing fee has been paid to the County Recorder.

Dated this 8th day of September, 1978.

Derrel W. Houdashelt
(Locator sign here)

Note 1: Two copies of this certificate and two copies of the claim map must be filed, and the \$15 filing fee must be paid, within 90 days after the date of posting Notice of Location.

Note 2: "Every person who willfully and knowingly makes a false material statement on the location certificate or on any map required by this chapter shall be guilty of a felony, and upon conviction thereof shall be imprisoned in the state prison for not less than 3 years nor more than 10 years." NRS 517.300, Subsection 2.

Note 3: The claim map of this claim is filed in the _____ County Recorder's Office as Document No. _____. (may be filled in by locator)

66167 RECORDER'S STAMP

RECORDED AT THE REQUEST OF
PanCana Industries, Inc.
on September 12, 19 78
at 30 min. past 11 A. M.
in Book 65 of OFFICIAL
RECORDS, page 587, RECORDS
OF EUREKA COUNTY, NEVADA
WILL A. DePAOLI
Recorder
File No. 66167 Fee \$ 3.00

66168
AMENDED
Certificate of Location of Lode Mining Claim

TO ALL WHOM IT MAY CONCERN:

The undersigned hereby certifies (certify) that he (she, they) has (have) located the Gold Strike 2 Lode Mining Claim in Section 30, Township 36 N, Range 50 E in the Lynn Mining District, in Eureka County, in the State of Nevada, on the 8th day of September, 19 78

The name(s) and post office address(es) of the locator(s) is (are) (please print):

<u>Derrel W. Houdashelt</u>	<u>P.O. Box 1389</u>
(Name)	(Post Office Address)
<u>Agent for East Utah Mining Co</u>	<u>Elko, Nevada 89801</u>

The claim is 1,500 feet long and 600 feet wide, and 1,450 feet is claimed in a northerly direction and 50 feet in a southerly direction from the location monument, at which the Notice of Location is posted, lengthwise of the claim, together with 300 feet in width on each side of the center of the claim. The general course of the lode deposit and premises is from the south to the north.

The location and number of each corner of this claim is shown on the claim map that is filed herewith. On the ground, each corner of the claim is marked with its appropriate number by metal tags

(Describe method of marking, such as "scribing the wood")

The description of each corner is as follows (describe the corner(s), such as "4x4 wooden post"):

Corner No. 1 is a 4 x 4 wooden post

Corner No. 2 is a 4 x 4 wooden post

Corner No. 3 is a 4 x 4 wooden post

Corner No. 4 is a 4 x 4 wooden post

Corner No. 5 is a 4 x 4 wooden post

Corner No. 6 is a 4 x 4 wooden post

The monumentation and marking of the corners was completed by the 8th day of September, 19 78

(Must be within 20 days of posting notice of location)

The location work consisted of making a claim map as provided in NRS 517.040. Two copies of this claim map have been filed with the Eureka County Recorder, and the \$15.00 lode claim filing fee has been paid to the County Recorder.

Dated this 8th day of September, 19 78.

Derrel W. Houdashelt
(Locator sign here)

Note 1: Two copies of this certificate and two copies of the claim map must be filed, and the \$15 filing fee must be paid, within 90 days after the date of posting Notice of Location.

Note 2: "Every person who willfully and knowingly makes a false material statement on the location certificate or on any map required by this chapter shall be guilty of a felony, and upon conviction thereof shall be imprisoned in the state prison for not less than 3 years nor more than 10 years." NRS 517.200, Subsection 2.

Note 3: The claim map of this claim is filed in the _____ County Recorder's Office as Document No. _____. (may be filled in by locator)

CARLISLE FORM NO. 56 N

66168 RECORDER'S STAMP

RECORDED AT THE REQUEST OF
Panfana Industries, Inc.
on September 12, 19 78
at 30 mins. past 11 A. M.
in Book 65 of OFFICIAL
RECORDS, page 588 RECORDS
OF EUREKA COUNTY, NEVADA
WILL A. DePAOLI
Recorder
File No. 66168 Fee \$ 3.00

BOOK 65 PAGE 588

Certificate of Location of Lode Mining Claim

TO ALL WHOM IT MAY CONCERN:

The undersigned hereby certifies (certify) that he (she, they) has (have) located the Gold Strike 3 Lode Mining Claim in Section 30, Township 36 N, Range 50 E in the Lynn Mining District, in Eureka County, in the State of Nevada, on the 8th day of September, 19 78.

The name(s) and post office address(es) of the locator(s) is (are) (please print):

Derrel W. Houdashelt

(Name)

P.O. Box 1389

(Post Office Address)

Agent for East Utah Mining Co.

Elko, Nevada 89801

The claim is 1,500 feet long and 600 feet wide, and 1,450 feet is claimed in a northerly direction and 50 feet in a southerly direction from the location monument, at which the Notice of Location is posted, lengthwise of the claim, together with 300 feet in width on each side of the center of the claim. The general course of the lode deposit and premises is from the South to the north.

The location and number of each corner of this claim is shown on the claim map that is filed herewith. On the ground, each corner of the claim is marked with its appropriate number by metal tags.

(Describe method of marking, such as "scribing the wood")

The description of each corner is as follows (describe the corner(s), such as "4x4 wooden post"):

Corner No. 1 is a 4 x 4 wooden post

Corner No. 2 is a 4 x 4 wooden post

Corner No. 3 is a 4 x 4 wooden post

Corner No. 4 is a 4 x 4 wooden post

Corner No. 5 is a 4 x 4 wooden post

Corner No. 6 is a 4 x 4 wooden post

The monumentation and marking of the corners was completed by the 8th day of September, 19 78.

(Must be within 20 days of posting notice of location)

The location work consisted of making a claim map as provided in NRS 517.040. Two copies of this claim map have been filed with the Eureka County Recorder, and the \$15.00 lode claim filing fee has been paid to the County Recorder.

Dated this 8th day of September, 19 78.

Derrel W. Houdashelt
(Locator sign here)

Note 1: Two copies of this certificate and two copies of the claim map must be filed, and the \$15 filing fee must be paid, within 90 days after the date of posting Notice of Location.

Note 2: "Every person who willfully and knowingly makes a false material statement on the location certificate or on any map required by this chapter shall be guilty of a felony, and upon conviction thereof shall be imprisoned in the state prison for not less than 3 years nor more than 10 years." NRS 517.300, Subsection 2.

Note 3: The claim map of this claim is filed in the _____ County Recorder's Office as Document No. _____. (may be filled in by locator)

CARLISLE FORM NO. 56 N

66169 RECORDER'S STAMP

RECORDED AT THE REQUEST OF
Pantana Industries, Inc.

on September 12, 19 78

at 30 mins. past 11 A. M.

in Book 65 of OFFICIAL

RECORDS, page 589, RECORDS

OF EUREKA COUNTY, NEVADA

WILL A. DePAOLI

Recorder

File No. 66169 Fee \$ 3.00

BOOK 65 PAGE 589

AMENDED

Certificate of Location of Lode Mining Claim

TO ALL WHOM IT MAY CONCERN:

The undersigned hereby certifies (certify) that he (she, they) has (have) located the Gold Strike 4 Lode Mining Claim in Section 30, Township 36 N, Range 50 E in the Lynn Mining District, in Eureka County, in the State of Nevada, on the 8th day of September, 1978.

The name(s) and post office address(es) of the locator(s) is (are) (please print):

Derrel W. Houdasheir

(Name)

P.O. Box 1389

(Post Office Address)

Agent for East Utah Mining Co.

Elko, Nevada 89801

The claim is 1,500 feet long and 600 feet wide, and 1,450 feet is claimed in a northerly direction and 50 feet in a southerly direction from the location monument, at which the Notice of Location is posted, lengthwise of the claim, together with 300 feet in width on each side of the center of the claim. The general course of the lode deposit and premises is from the south to the north.

The location and number of each corner of this claim is shown on the claim map that is filed herewith. On the ground, each corner of the claim is marked with its appropriate number by metal tags.

(Describe method of marking, such as "scribing the wood")

The description of each corner is as follows (describe the corner(s), such as "4x4 wooden post"):

Corner No. 1 is a 4 x 4 wooden post

Corner No. 2 is a 4 x 4 wooden post

Corner No. 3 is a 4 x 4 wooden post

Corner No. 4 is a 4 x 4 wooden post

Corner No. 5 is a 4 x 4 wooden post

Corner No. 6 is a 4 x 4 wooden post

The monumentation and marking of the corners was completed by the 8th day of September, 1978.

(Must be within 20 days of posting notice of location)

The location work consisted of making a claim map as provided in NRS 517.040. Two copies of this claim map have been filed with the Eureka County Recorder, and the \$15.00 lode claim filing fee has been paid to the County Recorder.

Dated this 8th day of September, 1978.

Derrel W. Houdasheir

(Locator sign here)

Note 1: Two copies of this certificate and two copies of the claim map must be filed, and the \$15 filing fee must be paid, within 90 days after the date of posting Notice of Location.

Note 2: "Every person who willfully and knowingly makes a false material statement on the location certificate or on any map required by this chapter shall be guilty of a felony, and upon conviction thereof shall be imprisoned in the state prison for not less than 3 years nor more than 10 years." NRS 517.300, Subsection 2.

Note 3: The claim map of this claim is filed in the _____ County Recorder's Office as Document No. _____. (may be filled in by locator)

CARLISLE FORM NO. 56 N

66170 RECORDER'S STAMP

RECORDED AT THE REQUEST OF
PanCana Industries, Inc.

on September 12, 1978

at 30 mins. past 11 A. M.

in Book 65 of OFFICIAL
RECORDS, page 590, RECORDS
OF EUREKA COUNTY, NEVADA

WILL A. DePAOLI

Recorder

File No. 66170 Fee \$ 3.00

BOOK 45 PAGE 590

AMENDED

Certificate of Location of Lode Mining Claim

TO ALL WHOM IT MAY CONCERN:

The undersigned hereby certifies (certify) that he (she, they) has (have) located the Gold Strike 5 Lode Mining Claim in Section 30, Township 36 N, Range 50 E in the Lynn Mining District, in Eureka County, in the State of Nevada, on the 8th day of September, 19 78.

The name(s) and post office address(es) of the locator(s) is (are) (please print):

<u>Derrel W. Houdashelt</u>	<u>P.O. Box 1389</u>
(Name)	(Post Office Address)
<u>Agent for East Utah Mining Co.</u>	<u>Elko, Nevada 89801</u>

The claim is 1,500 feet long and 600 feet wide, and 1,450 feet is claimed in a northerly direction and 50 feet in a southerly direction from the location monument, at which the Notice of Location is posted, lengthwise of the claim, together with 300 feet in width on each side of the center of the claim. The general course of the lode deposit and premises is from the south to the north.

The location and number of each corner of this claim is shown on the claim map that is filed herewith. On the ground, each corner of the claim is marked with its appropriate number by metal tags.

(Describe method of marking, such as "scribing the wood")

The description of each corner is as follows (describe the corner(s), such as "4x4 wooden post"):

- Corner No. 1 is a 4 x 4 wooden post
- Corner No. 2 is a 4 x 4 wooden post
- Corner No. 3 is a 4 x 4 wooden post
- Corner No. 4 is a 4 x 4 wooden post
- Corner No. 5 is a 4 x 4 wooden post
- Corner No. 6 is a 4 x 4 wooden post

The monumentation and marking of the corners was completed by the 8th day of September, 19 78.

(Must be within 20 days of posting notice of location)

The location work consisted of making a claim map as provided in NRS 517.040. Two copies of this claim map have been filed with the Eureka County Recorder, and the \$15.00 lode claim filing fee has been paid to the County Recorder.

Dated this 8th day of September, 19 78

Derrel W. Houdashelt
(Locator sign here)

Note 1: Two copies of this certificate and two copies of the claim map must be filed, and the \$15 filing fee must be paid, within 90 days after the date of posting Notice of Location.

Note 2: "Every person who willfully and knowingly makes a false material statement on the location certificate or on any map required by this chapter shall be guilty of a felony, and upon conviction thereof shall be imprisoned in the state prison for not less than 3 years nor more than 10 years." NRS 517.300, Subsection 2.

Note 3: The claim map of this claim is filed in the _____ County Recorder's Office as Document No. _____. (may be filled in by locator)

66171 RECORDER'S STAMP

RECORDED AT THE REQUEST OF
PanCana Industries, Inc.
September 12, 19 78
at 30 min. past 11 A. M.
in Book 65 of OFFICIAL
RECORDS, page 591, RECORDS
OF EUREKA COUNTY, NEVADA
WILL A. DePAOLI
Recorder
File No. 66171 Fee \$ 3.00

66172

AMENDED

Certificate of Location of Lode Mining Claim

TO ALL WHOM IT MAY CONCERN:

The undersigned hereby certifies (certify) that he (she, they) has (have) located the Gold Strike 6 Lode Mining Claim in Section 30, Township 36 N, Range 50 E in the Lynn Mining District, in Eureka County, in the State of Nevada, on the 8th day of September, 1978.

The name(s) and post office address(es) of the locator(s) is (are) (please print):

Derrel W. Houdashelt

P.O. Box 1389

(Name)

(Post Office Address)

Agent for East Utah Mining Co.

Elko, Nevada 89801

The claim is 1,500 feet long and 600 feet wide, and 1,450 feet is claimed in a northerly direction and 50 feet in a southerly direction from the location monument, at which the Notice of Location is posted, lengthwise of the claim, together with 3 feet in width on each side of the center of the claim. The general course of the lode deposit and premises is from the south to the north.

The location and number of each corner of this claim is shown on the claim map that is filed herewith. On the ground, each corner of the claim is marked with its appropriate number by metal tags.

(Describe method of marking, such as "scribing the wood")

The description of each corner is as follows (describe the corner(s), such as "4x4 wooden post"):

Corner No. 1 is a 4 x 4 wooden post

Corner No. 2 is a 4 x 4 wooden post

Corner No. 3 is a 4 x 4 wooden post

Corner No. 4 is a 4 x 4 wooden post

Corner No. 5 is a 4 x 4 wooden post

Corner No. 6 is a 4 x 4 wooden post

The monumentation and marking of the corners was completed by the 8th day of September, 1978.

(Must be within 20 days of posting notice of location)

The location notice of making a claim map as provided in NRS 517.040. Two copies of this claim map have been filed with the Eureka County Recorder, and the \$15.00 lode claim filing fee has been paid to the County Recorder.

Dated this 8th day of September, 1978

Derrel W. Houdashelt

(Locator sign here)

Note 1: Two copies of this certificate and two copies of the claim map must be filed, and the \$15 filing fee must be paid, within 90 days after the date of posting Notice of Location.

Note 2: "Every person who willfully and knowingly makes a false material statement on the location certificate or on any map required by this chapter shall be guilty of a felony, and upon conviction thereof shall be imprisoned in the state prison for not less than 3 years nor more than 10 years." NRS 517.300, Subsection 2.

Note 3: The claim map of this claim is filed in the _____ County Recorder's Office as Document No. _____. (may be filled in by locator)

CARLISLE FORM NO. 56 N

66172 RECORDER'S STAMP

RECORDED AT THE REQUEST OF
PanCana Industries, Inc.

on September 12, 1978

at 30 min., past 11 A. M.

in Book 65 of OFFICIAL

RECORDS, page 592, RECORDS

OF EUREKA COUNTY, NEVADA

WILL A. DePAOLI

Recorder

File No. 66172 Fee \$ 3.00

BOOK 65 PAGE 592

66173
AMENDED
Certificate of Location of Lode Mining Claim

TO ALL WHOM IT MAY CONCERN:

The undersigned hereby certifies (certify) that he (she, they) has (have) located the Gold Strike 7 Lode Mining Claim in Section 30, Township 36 N, Range 50 E in the Lynn Mining District, in Eureka County, in the State of Nevada, on the 8th day of September, 1978.

The name(s) and post office address(es) of the locator(s) is (are) (please print):

Derrel W. Houdashelt

P.O. Box 1389

(Name)

(Post Office Address)

Agent for East Utah Mining Co.

Elko, Nevada 89801

The claim is 1,500 feet long and 600 feet wide, and 1,450 feet is claimed in a northerly direction and 50 feet in a southerly direction from the location monument, at which the Notice of Location is posted, lengthwise of the claim, together with 300 feet in width on each side of the center of the claim. The general course of the lode deposit and premises is from the south to the north.

The location and number of each corner of this claim is shown on the claim map that is filed herewith. On the ground, each corner of the claim is marked with its appropriate number 1, metal tags

(Describe method of marking, such as "scribing the wood")

The description of each corner is as follows (describe the corner(s), such as "4x4 wooden post"):

Corner No. 1 is a 4 x 4 wooden post

Corner No. 2 is a 4 x 4 wooden post

Corner No. 3 is a 4 x 4 wooden post

Corner No. 4 is a 4 x 4 wooden post

Corner No. 5 is a 4 x 4 wooden post

Corner No. 6 is a 4 x 4 wooden post

The monumentation and marking of the corners was completed by the 8th day of September, 1978.

(Must be within 20 days of posting notice of location)

The location work consisted of making a claim map as provided in NRS 517.040. Two copies of this claim map have been filed with the Eureka County Recorder, and the \$15.00 lode claim filing fee has been paid to the County Recorder.

Dated this 8th day of September, 1978.

Derrel W. Houdashelt
(Locator sign here)

Note 1: Two copies of this certificate and two copies of the claim map must be filed, and the \$15 filing fee must be paid, within 20 days after the date of posting Notice of Location.

Note 2: "Every person who willfully and knowingly makes a false material statement on the location certificate or on any map required by this chapter shall be guilty of a felony, and upon conviction thereof shall be imprisoned in the state prison for not less than 3 years nor more than 10 years." NRS 517.300, Subsection 2.

Note 3: The claim map of this claim is filed in the _____ County Recorder's Office as Document No. _____. (may be filled in by locator)

CARLISLE FORM NO. 56 N

66173 RECORDER'S STAMP

RECORDED AT THE REQUEST OF
PanCana Industries, Inc.

on September 12, 1978

at 30 min. past 11 A. M.

in Book 65 of OFFICIAL

RECORDS, page 593 RECORDS

OF EUREKA COUNTY, NEVADA

WILL A. DePAOLI

Recorder

File No. 66173 Fee \$ 3.00

BOOK 65 PAGE 593

AMENDED
Certificate of Location of Lode Mining Claim

TO ALL WHOM IT MAY CONCERN:

The undersigned hereby certifies (certify) that he (she, they) has (have) located the Gold Strike 8 Lode Mining Claim in Section 30, Township 36 N, Range 50 E in the Lynn Mining District, in Eureka County, in the State of Nevada, on the 8th day of September, 19 78.

The name(s) and post office address(es) of the locator(s) is (are) (please print):

Derrel W. Houdashelt

P.O. Box 1389

(Name)

(Post Office Address)

Agent for East Utah Mining Co.

Elko, Nevada 89801

The claim is 1,500 feet long and 600 feet wide, and 1,450 feet is claimed in a northerly direction and 50 feet in a southerly direction from the location monument, at which the Notice of Location is posted, lengthwise of the claim, together with 300 feet in width on each side of the center of the claim. The general course of the lode deposit and premises is from the south to the north.

The location and number of each corner of this claim is shown on the claim map that is filed herewith. On the ground, each corner of the claim is marked with its appropriate number by metal tags.

(Describe method of marking, such as "scribing the wood")

The description of each corner is as follows (describe the corner(s), such as "4x4 wooden post"):

Corner No. 1 is a 4 x 4 wooden post

Corner No. 2 is a 4 x 4 wooden post

Corner No. 3 is a 4 x 4 wooden post

Corner No. 4 is a 4 x 4 wooden post

Corner No. 5 is a 4 x 4 wooden post

Corner No. 6 is a 4 x 4 wooden post

The monumentation and marking of the corners was completed by the 8th day of September, 19 78.

(Must be within 20 days of posting notice of location)

The location work consisted of making a claim map as provided in NRS 517.040. Two copies of this claim map have been filed with the Eureka County Recorder, and the \$15.00 lode claim filing fee has been paid to the County Recorder.

Dated this 8th day of September, 19 78.

Derrel W. Houdashelt
(Locator sign here)

Note 1: Two copies of this certificate and two copies of the claim map must be filed, and the \$15 filing fee must be paid, within 90 days after the date of posting Notice of Location.

Note 2: "Every person who willfully and knowingly makes a false material statement on the location certificate or on any map required by this chapter shall be guilty of a felony, and upon conviction thereof shall be imprisoned in the state prison for not less than 3 years nor more than 10 years." NRS 517.309, Subsection 2.

Note 3: The claim map of this claim is filed in the _____ County Recorder's Office as Document No. _____ (may be filled in by locator)

CARLISLE FORM NO. 56 N

66174 RECORDER'S STAMP

RECORDED AT THE REQUEST OF
PanCana Industries, Inc.

on September 12, 19 78

at 30 min. past 11 A. M.

to Book 65 of OFFICIAL

RECORDS, page 594, RECORDS

OF EUREKA COUNTY, NEVADA

WILL A. DePAOLI

Recorder

File No. 66174 Fee \$ 3.00

BOOK 65 PAGE 594

66175
AMENDED
Certificate of Location of Lode Mining Claim

TO ALL WHOM IT MAY CONCERN:

The undersigned hereby certifies (certify) that he (she, they) has (have) located the Gold Strike 7 Lode Mining Claim in Section 30, Township 36 N, Range 50 E in the Lynn Mining District, in Eureka County, in the State of Nevada, on the 8th day of September, 19 78.

The name(s) and post office address(es) of the locator(s) is (are) (please print):

Derrel W. Houdashelt

P.O. Box 1389

(Name)

(Post Office Address)

Agent for East Utah Mining Co.

Elko, Nevada 89801

The claim is 1,500 feet long and 600 feet wide, and 1,450 feet is claimed in a northerly direction and 50 feet in a southerly direction from the location monument, at which the Notice of Location is posted, lengthwise of the claim, together with 300 feet in width on each side of the center of the claim. The general course of the lode deposit and premises is from the south to the north.

The location and number of each corner of this claim is shown on the claim map that is filed herewith. On the ground, each corner of the claim is marked with its appropriate number by metal tags.

(Describe method of marking, such as "scribing the wood")

The description of each corner is as follows (describe the corner(s), such as "4x4 wooden post"):

Corner No. 1 is a 4 x 4 wooden post

Corner No. 2 is a 4 x 4 wooden post

Corner No. 3 is a 4 x 4 wooden post

Corner No. 4 is a 4 x 4 wooden post

Corner No. 5 is a 4 x 4 wooden post

Corner No. 6 is a 4 x 4 wooden post

The monumentation and marking of the corners was completed by the 8th day of September, 19 78.

(Must be within 20 days of posting notice of location)

The location work consisted of making a claim map as provided in NRS 517.040. Two copies of this claim map have been filed with the Eureka County Recorder, and the \$15.00 lode claim filing fee has been paid to the County Recorder.

Dated this 8th day of September, 19 78.

Derrel W. Houdashelt

(Locator sign here)

Note 1: Two copies of this certificate and two copies of the claim map must be filed, and the \$15 filing fee must be paid, within 90 days after the date of posting Notice of Location.

Note 2: "Every person who willfully and knowingly makes a false material statement on the location certificate or on any map required by this chapter shall be guilty of a felony, and upon conviction thereof shall be imprisoned in the state prison for not less than 3 years nor more than 10 years." NRS 517.300, Subsection 2.

Note 3: The claim map of this claim is filed in the _____ County Recorder's Office as Document No. _____. (may be filled in by locator)

CARLISLE FORM NO. 56 N

66175 RECORDER'S STAMP

RECORDED AT THE REQUEST OF
PanCana Industries, Inc.

on September 12, 19 78.

at 30 mins. past 11 A. M.

In Book 65 of OFFICIAL
RECORDS, page 595, RECORDS
OF EUREKA COUNTY, NEVADA

WILL A. DePAOLI

Recorder

Fee No. 66175 Fee \$ 3.00

BOOK 65 PAGE 595

AMENDED Certificate of Location of Lode Mining Claim

TO ALL WHOM IT MAY CONCERN:

The undersigned hereby certifies (certify) that he (she, they) has (have) located the Gold Strike 10 Lode Mining Claim in Section 30, Township 36 N, Range 50 E in the Lynn Mining District, in Eureka County, in the State of Nevada, on the 8th day of September, 19 78.

The name(s) and post office address(es) of the locator(s) is (are) (please print):

Derrel W. Houdashelt

P.O. Box 1389

(Name)

(Post Office Address)

Agent for East Utah Mining Co.

Elko, Nevada 89801

The claim is 1,500 feet long and 600 feet wide, and 1,450 feet is claimed in a southerly direction and 50 feet in a northerly direction from the location monument, at which the Notice of Location is posted, lengthwise of the claim, together with 300 feet in width on each side of the center of the claim. The general course of the lode deposit and premises is from the south to the north.

The location and number of each corner of this claim is shown on the claim map that is filed herewith. On the ground, each corner of the claim is marked with its appropriate number by metal tags.

(Describe method of marking, such as "scribing the wood")

The description of each corner is as follows (describe the corner(s), such as "4x4 wooden post"):

Corner No. 1 is a 4 x 4 wooden post

Corner No. 2 is a 4 x 4 wooden post

Corner No. 3 is a 4 x 4 wooden post

Corner No. 4 is a 4 x 4 wooden post

Corner No. 5 is a 4 x 4 wooden post

Corner No. 6 is a 4 x 4 wooden post

The monumentation and marking of the corners was completed by the 8th day of September, 19 78.

(Must be within 20 days of posting notice of location)

The location work consisted of making a claim map as provided in NRS 517.040. Two copies of this claim map have been filed with the Eureka County Recorder, and the \$15.00 lode claim filing fee has been paid to the County Recorder.

Dated this 8th day of September, 19 78.

Derrel W. Houdashelt

(Locator sign here)

Note 1: Two copies of this certificate and two copies of the claim map must be filed, and the \$15 filing fee must be paid, within 90 days after the date of posting Notice of Location.

Note 2: "Every person who willfully and knowingly makes a false material statement on the location certificate or on any map required by this chapter shall be guilty of a felony, and upon conviction thereof shall be imprisoned in the state prison for not less than 3 years nor more than 10 years." NRS 517.300, Subsection 2.

Note 3: The claim map of this claim is filed in the _____ County Recorder's Office as Document No. _____. (may be filled in by locator)

CARLISLE FORM NO. 56 N

66176 RECORDER'S STAMP

RECORDED AT THE REQUEST OF
PanCana Industries, Inc.

on September 12, 19 78

at 30 min. past 11 A. M.

In Book 65 of OFFICIAL

RECORDS, page 596, RECORDS

OF EUREKA COUNTY, NEVADA

WILL A. DePAOLI

Recorder

File No. 66176 Fee \$ 3.00

BOOK 65 PAGE 596

AMENDED

Certificate of Location of Lode Mining Claim

TO ALL WHOM IT MAY CONCERN:

The undersigned hereby certifies (certify) that he (she, they) has (have) located the Gold Strike 11 Lode Mining Claim in Section 30, Township 36 N, Range 50 E in the Lynn Mining District, in Eureka County, in the State of Nevada, on the 8th day of September, 19 78.

The name(s) and post office address(es) of the locator(s) is (are) (please print):

Derrel W. Houdashelt

(Name)

P.O. Box 1389

(Post Office Address)

Agent for East Utah Mining Co.

Elko, Nevada 89801

The claim is 1,500 feet long and 600 feet wide, and 1,450 feet is claimed in a southerly direction and 50 feet in a northerly direction from the location monument, at which the Notice of Location is posted, lengthwise of the claim, together with 300 feet in width on each side of the center of the claim. The general course of the lode deposit and premises is from the south to the north.

The location and number of each corner of this claim is shown on the claim map that is filed herewith. On the ground, each corner of the claim is marked with its appropriate number by metal tags.

(Describe method of marking, such as "scribing the wood")

The description of each corner is as follows (describe the corner(s), such as "4x4 wooden post"):

Corner No. 1 is a 4 x 4 wooden post

Corner No. 2 is a 4 x 4 wooden post

Corner No. 3 is a 4 x 4 wooden post

Corner No. 4 is a 4 x 4 wooden post

Corner No. 5 is a 4 x 4 wooden post

Corner No. 6 is a 4 x 4 wooden post

The monumentation and marking of the corners was completed by the 8th day of September, 19 78.

(Must be within 20 days of posting notice of location)

The location work consisted of making a claim map as provided in NRS 517.040. Two copies of this claim map have been filed with the Eureka County Recorder, and the \$15.00 lode claim filing fee has been paid to the County Recorder.

Dated this 8th day of September, 19 78.

(Locator sign here)

Note 1: Two copies of this certificate and two copies of the claim map must be filed, and the \$15 filing fee must be paid, within 90 days after the date of posting Notice of Location.

Note 2: "Every person who willfully and knowingly makes a false material statement on the location certificate or on any map required by this chapter shall be guilty of a felony, and upon conviction thereof shall be imprisoned in the state prison for not less than 3 years nor more than 10 years." NRS 517.300, Subsection 2.

Note 3: The claim map of this claim is filed in the _____ County Recorder's Office as Document No. _____. (may be filled in by locator)

CARLISLE FORM NO. 56 N

66177 RECORDER'S STAMP

RECORDED AT THE REQUEST OF
PanCana Industries, Inc.
on September 12, 19 78
at 30 mins. past 11 A. M.
in Book 65 of OFFICIAL
RECORDS, page 597, RECORDS
OF EUREKA COUNTY, NEVADA
WILL A. DePAOLI
Recorder
File No. 66177 Fee \$ 3.00

BOOK 65 PAGE 597

AMENDED
Certificate of Location of Lode Mining Claim

TO ALL WHOM IT MAY CONCERN:

The undersigned hereby certifies (certify) that he (she, they) has (have) located the Gold Strike 12 Lode Mining Claim in Section 30, Township 36 N, Range 50 E in the Lynn Mining District, in Eureka County, in the State of Nevada, on the 8th day of September, 19 78.

The name(s) and post office address(es) of the locator(s) is (are) (please print):

Derrel W. Houdashelt

P.O. Box 1389

(Name)

(Post Office Address)

Agent for East Utah Mining Co.

Elko, Nevada 89801

The claim is 1,500 feet long and 600 feet wide, and 1,450 feet is claimed in a southerly direction and 50 feet in a northerly direction from the location monument, at which the Notice of Location is posted, lengthwise of the claim, together with 300 feet in width on each side of the center of the claim. The general course of the lode deposit and premises is from the south to the north.

The location and number of each corner of this claim is shown on the claim map that is filed herewith. On the ground, each corner of the claim is marked with its appropriate number by metal tags.

(Describe method of marking, such as "scribing the wood")

The description of each corner is as follows (describe the corner(s), such as "4x4 wooden post"):

Corner No. 1 is a 4 x 4 wooden post

Corner No. 2 is a 4 x 4 wooden post

Corner No. 3 is a 4 x 4 wooden post

Corner No. 4 is a 4 x 4 wooden post

Corner No. 5 is a 4 x 4 wooden post

Corner No. 6 is a 4 x 4 wooden post

The monumentation and marking of the corners was completed by the 8th day of September, 19 78.

(Must be within 20 days of posting notice of location)

The location work consisted of making a claim map as provided in NRS 517.040. Two copies of this claim map have been filed with the Eureka County Recorder, and the \$15.00 lode claim filing fee has been paid to the County Recorder.

Dated this 8th day of September, 19 78.

Derrel W. Houdashelt
(Locator sign here)

Note 1: Two copies of this certificate and two copies of the claim map must be filed, and the \$15 filing fee must be paid, within 90 days after the date of posting Notice of Location.

Note 2: "Every person who willfully and knowingly makes a false material statement on the location certificate or on any map required by this chapter shall be guilty of a felony, and upon conviction thereof shall be imprisoned in the state prison for not less than 3 years nor more than 10 years." NRS 517.300, Subsection 2.

Note 3: The claim map of this claim is filed in the _____ County Recorder's Office as Document No. _____. (may be filled in by locator)

CARLISLE FORM NO. 56 N

66178 RECORDER'S STAMP

RECORDED AT THE REQUEST OF
PanCana Industries, Inc.

on September 12, 19 78

at 30 mins. past 11 A. M.

In Book 65 of OFFICIAL

RECORDS, page 598 RECORDS

OF EUREKA COUNTY, NEVADA

WILL A. DePAOLI

Recorder

File No. 66178 Fee \$ 3.00

BOOK 65 PAGE 598

66179

AMENDED

Certificate of Location of Lode Mining Claim

TO ALL WHOM IT MAY CONCERN:

The undersigned hereby certifies (certify) that he (she, they) has (have) located the Gold Strike Lode Mining Claim in Section 20, Township 36 N, Range 50 E in the Lynn Mining District, in Eureka County, in the State of Nevada, on the 8th day of September, 19 78.

The name(s) and post office address(es) of the locator(s) is (are) (please print):

Derrel W. Houdashelt

(Name)

P.O. Box 1386

(Post Office Address)

Agent for East Utah Mining Co.

Elko, Nevada 89801

The claim is 1,500 feet long and 600 feet wide, and 1,450 feet is claimed in a southerly direction and 50 feet in a nortner direction from the location monument, at which the Notice of Location is posted, lengthwise of the claim, together with 300 feet in width on each side of the center of the claim. The general course of the lode deposit and premises is from the south to the north.

The location and number of each corner of this claim is shown on the claim map that is filed herewith. On the ground, each corner of the claim is marked with its appropriate number by metal tags.

(Describe method of marking, such as "scribing the wood")

The description of each corner is as follows (describe the corner(s), such as "4x4 wooden post"):

Corner No. 1 is a 4 x 4 wooden post

Corner No. 2 is a 4 x 4 wooden post

Corner No. 3 is a 4 x 4 wooden post

Corner No. 4 is a 4 x 4 wooden post

Corner No. 5 is a 4 x 4 wooden post

Corner No. 6 is a 4 x 4 wooden post

The monumentation and marking of the corners was completed by the 8th day of September, 19 78.

(Must be within 20 days of posting notice of location)

The location work consisted of making a claim map as provided in NRS 517.040. Two copies of this claim map have been filed with the Eureka County Recorder, and the \$15.00 lode claim filing fee has been paid to the County Recorder.

Dated this 8th day of September, 19 78.

Derrel W. Houdashelt

(Locator sign here)

Note 1: Two copies of this certificate and two copies of the claim map must be filed, and the \$15 filing fee must be paid, within 90 days after the date of posting Notice of Location.

Note 2: "Every person who wilfully and knowingly makes a false material statement on the location certificate or on any map required by this chapter shall be guilty of a felony, and upon conviction thereof shall be imprisoned in the state prison for not less than 3 years nor more than 10 years." NRS 517.300, Subsection 2.

Note 3: The claim map of this claim is filed in the _____ County Recorder's Office as Document No. _____. (may be filled in by locator)

CARLISLE FORM NO. 36 N

66179 RECORDER'S STAMP

RECORDED AT THE REQUEST OF
PanCana Industries, Inc.

September 12, 19 78

at 30 days past 11 A. M.

in Book 65 of OFFICIAL

RECORDS, page 599, RECORDS

OF EUREKA COUNTY, NEVADA

WILL A. DePAOLI

Recorder

File No. 66179 Fee \$ 3.00

BOOK 65 PAGE 599

AMENDED

Certificate of Location of Lode Mining Claim

TO ALL WHOM IT MAY CONCERN:

The undersigned hereby certifies (certify) that he (she, they) has (have) located the Gold Strike 14 Lode Mining Claim in Section 30, Township 36 N, Range 50 E in the Lynn Mining District, in Eureka County, in the State of Nevada, on the 8th day of September, 1978.

The name(s) and post office address(es) of the locator(s) is (are) (please print):

Derrel W. Houdashelt

P.O. Box 1389

(Name)

(Post Office Address)

Agent for East Utah Mining Co.

Elko, Nevada 89801

The claim is 1,500 feet long and 600 feet wide, and 1,450 feet is claimed in a southerly direction and 50 feet in a northerly direction from the location monument, at which the Notice of Location is posted, lengthwise of the claim, together with 300 feet in width on each side of the center of the claim. The general course of the lode deposit and premises is from the south to the north.

The location and number of each corner of this claim is shown on the claim map that is filed herewith. On the ground, each corner of the claim is marked with its appropriate number by metal tags.

(Describe method of marking, such as "scribing the wood")

The description of each corner is as follows (describe the corner(s), such as "4x4 wooden post"):

Corner No. 1 is a 4 x 4 wooden post

Corner No. 2 is a 4 x 4 wooden post

Corner No. 3 is a 4 x 4 wooden post

Corner No. 4 is a 4 x 4 wooden post

Corner No. 5 is a 4 x 4 wooden post

Corner No. 6 is a 4 x 4 wooden post

The monumentation and marking of the corners was completed by the 8th day of September, 1978.

(Must be within 20 days of posting notice of location)

The location work consisted of making a claim map as provided in NRS 517.040. Two copies of this claim map have been filed with the Eureka County Recorder, and the \$15.00 lode claim filing fee has been paid to the County Recorder.

Dated this 8th day of September, 1978.

Derrel W. Houdashelt

(Locator sign here)

Note 1: Two copies of this certificate and two copies of the claim map must be filed, and the \$15 filing fee must be paid, within 90 days after the date of posting Notice of Location.

Note 2: "Every person who willfully and knowingly makes a false material statement on the location certificate or on any map required by this chapter shall be guilty of a felony, and upon conviction thereof shall be imprisoned in the state prison for not less than 3 years nor more than 10 years." NRS 517.300, Subsection 2.

Note 3: The claim map of this claim is filed in the _____ County Recorder's Office as Document No. _____ (may be filled in by locator)

CARLISLE FORM NO. 56 N

66180 RECORDER'S STAMP

RECORDED AT THE REQUEST OF
PanCana Industries, Inc.

September 12, 1978

at 30 mins. past 11 A. M.

In Book 65 of OFFICIAL

RECORDS, page 600, RECORDS

OF EUREKA COUNTY, NEVADA

WILL A. DePAOLI

Recorder

File No. 66180 Fee \$ 3.00

BOOK 65 PAGE 600

AMENDED

Certificate of Location of Lode Mining Claim

TO ALL WHOM IT MAY CONCERN:

The undersigned hereby certifies (certify) that he (she, they) has (have) located the Gold Strike 15 Lode Mining Claim in Section 30, Township 36 N, Range 50 E in the Lynn Mining District, in Eureka County, in the State of Nevada, on the 8th day of September, 1978.

The name(s) and post office address(es) of the locator(s) is (are) (please print):

Derrel W. Houdashelt

P.O. Box 1389

(Name)

(Post Office Address)

Agent for East Utah Mining Co.

Elko, Nevada 89801

The claim is 1,500 feet long and 600 feet wide, and 1,450 feet is claimed in a southerly direction and 50 feet in a northerly direction from the location monument, at which the Notice of Location is posted, lengthwise of the claim, together with 300 feet in width on each side of the center of the claim. The general course of the lode deposit and premises is from the south to the north.

The location and number of each corner of this claim is shown on the claim map that is filed herewith. On the ground, each corner of the claim is marked with its appropriate number by metal tags

(Describe method of marking, such as "scribing the wood")

The description of each corner is as follows (describe the corner(s), such as "4x4 wooden post"):

Corner No. 1 is a 4 x 4 wooden post

Corner No. 2 is a 4 x 4 wooden post

Corner No. 3 is a 4 x 4 wooden post

Corner No. 4 is a 4 x 4 wooden post

Corner No. 5 is a 4 x 4 wooden post

Corner No. 6 is a 4 x 4 wooden post

The monumentation and marking of the corners was completed by the 8th day of September, 1978.

(Must be within 20 days of posting notice of location)

The location work consisted of making a claim map as provided in NRS 517.040. Two copies of this claim map have been filed with the Eureka County Recorder, and the \$15.00 lode claim filing fee has been paid to the County Recorder.

Dated this 8th day of September, 1978

Derrel W. Houdashelt
(Locator sign here)

Note 1: Two copies of this certificate and two copies of the claim map must be filed, and the \$15 filing fee must be paid, within 90 days after the date of posting Notice of Location.

Note 2: "Every person who willfully and knowingly makes a false material statement on the location certificate or on any map required by this chapter shall be guilty of a felony, and upon conviction thereof shall be imprisoned in the state prison for not less than 3 years nor more than 10 years." NRS 517.300, Subsection 2.

Note 3: The claim map of this claim is filed in the _____ County Recorder's Office as Document No. _____ (may be filled in by locator)

CARLISLE FORM NO. 56 N

66181 RECORDER'S STAMP

RECORDED AT THE REQUEST OF
PanCana Industries, Inc.
on September 12, 1978
at 30 mins. past 11 A. M.
in Book 66 of OFFICIAL
RECORDS, page 1, RECORDS
OF EUREKA COUNTY, NEVADA
WILL A. DePAOLI
Recorder
File No. 66181 Fee \$ 3.00

BOOK 66 PAGE 1

AMENDED

Certificate of Location of Lode Mining Claim

TO ALL WHOM IT MAY CONCERN:

The undersigned hereby certifies (certify) that he (she, they) has (have) located the Gold Strike 16 Lode Mining Claim in Section 30, Township 36 N, Range 50 E in the Lynn Mining District, in Eureka County, in the State of Nevada, on the 8th day of September, 19 78.

The name(s) and post office address(es) of the locator(s) is (are) (please print):

Derrel W. Houdashelt

(Name)

P.O. Box 1389

(Post Office Address)

Agent for East Utah Mining Co.Elko, Nevada 89801

The claim is 1,500 feet long and 600 feet wide, and 1,450 feet is claimed in a southerly direction and 50 feet in a northerly direction from the location monument, at which the Notice of Location is posted, lengthwise of the claim, together with 300 feet in width on each side of the center of the claim. The general course of the lode deposit and premises is from the south to the north.

The location and number of each corner of this claim is shown on the claim map that is filed herewith. On the ground, each corner of the claim is marked with its appropriate number by metal tags.

(Describe method of marking, such as "scribing the wood")

The description of each corner is as follows (describe the corner(s), such as "4x4 wooden post"):

Corner No. 1 is a 4 x 4 wooden postCorner No. 2 is a 4 x 4 wooden postCorner No. 3 is a 4 x 4 wooden postCorner No. 4 is a 4 x 4 wooden postCorner No. 5 is a 4 x 4 wooden postCorner No. 6 is a 4 x 4 wooden post

The monumentation and marking of the corners was completed by the 8th day of September, 19 78.

(Must be within 20 days of posting notice of location)

The location work consisted of making a claim map as provided in NRS 517.040. Two copies of this claim map have been filed with the Eureka County Recorder, and the \$15.00 lode claim filing fee has been paid to the County Recorder.

Dated this 8th day of September, 19 78.Derrel W. Houdashelt

(Locator sign here)

Note 1: Two copies of this certificate and two copies of the claim map must be filed, and the \$15 filing fee must be paid, within 90 days after the date of posting Notice of Location.

Note 2: "Every person who willfully and knowingly makes a false material statement on the location certificate or on any map required by this chapter shall be guilty of a felony, and upon conviction thereof shall be imprisoned in the state prison for not less than 3 years nor more than 10 years." NRS 517.300, Subsection 2.

Note 3: The claim map of this claim is filed in the _____ County Recorder's Office as Document No. _____. (may be filled in by locator)

66182 RECORDER'S STAMP

RECORDED AT THE REQUEST OF
PanCana Industries, Inc.on September 12, 19 78at 30 mins. past 11 A. M.in Book 66 of OFFICIALRECORDS, page 2, RECORDS

OF EUREKA COUNTY, NEVADA

WILL A. DePAOLI

Recorder

File No. 66182 Fee \$ 3.00

AMENDED

Certificate of Location of Lode Mining Claim

TO ALL WHOM IT MAY CONCERN:

The undersigned hereby certifies (certify) that he (she, they) has (have) located the Gold Strike 17 Lode Mining Claim in Section 30, Township 36 N, Range 50 E in the Lynn Mining District, in Eureka County, in the State of Nevada, on the 8th day of September, 1978.

The name(s) and post office address(es) of the locator(s) is (are) (please print):

Derrel W. Houdashelt

(Name)

P.O. Box 1389

(Post Office Address)

Agent for East Utah Mining Co. Elko, Nevada 89801

The claim is 1,500 feet long and 600 feet wide, and 1,450 feet is claimed in a southerly direction and 50 feet in a northerly direction from the location monument, at which the Notice of Location is posted, lengthwise of the claim, together with 300 feet in width on each side of the center of the claim. The general course of the lode deposit and premises is from the south to the north.

The location and number of each corner of this claim is shown on the claim map that is filed herewith. On the ground, each corner of the claim is marked with its appropriate number by metal tags.

(Describe method of marking, such as "scribing the wood")

The description of each corner is as follows (describe the corner(s), such as "4x4 wooden post"):

Corner No. 1 is a 4 x 4 wooden post

Corner No. 2 is a 4 x 4 wooden post

Corner No. 3 is a 4 x 4 wooden post

Corner No. 4 is a 4 x 4 wooden post

Corner No. 5 is a 4 x 4 wooden post

Corner No. 6 is a 4 x 4 wooden post

The monumentation and marking of the corners was completed by the 8th day of September, 1978.

(Must be within 20 days of posting notice of location)

The location work consisted of making a claim map as provided in NRS 517.040. Two copies of this claim map have been filed with the Eureka County Recorder, and the \$15.00 lode claim filing fee has been paid to the County Recorder.

Dated this 8th day of September, 1978.

Derrel W. Houdashelt
(Locator sign here)

Note 1: Two copies of this certificate and two copies of the claim map must be filed, and the \$15 filing fee must be paid, within 90 days after the date of posting Notice of Location.

Note 2: "Every person who willfully and knowingly makes a false material statement on the location certificate or on any map required by this chapter shall be guilty of a felony, and upon conviction thereof shall be imprisoned in the state prison for not less than 3 years nor more than 10 years." NRS 517.300, Subsection 2.

Note 3: The claim map of this claim is filed in the _____ County Recorder's Office as Document No. _____. (may be filled in by locator)

CARLISLE FORM NO. 56 N

66183 RECORDER'S STAMP

RECORDED AT THE REQUEST OF
PanCana Industries, Inc.
on September 12, 1978.
at 30 mins. past 11 A. M.
in Book 66 of OFFICIAL
RECORDS, page 3, RECORDS
OF EUREKA COUNTY, NEVADA
WILL A. DePAOLI
Recorder
File No. 66183 Fee \$ 3.00

BOOK 66 PAGE 3

AMENDED Certificate of Location of Lode Mining Claim

TO ALL WHOM IT MAY CONCERN:

The undersigned hereby certifies (certify) that he (she, they) has (have) located the Gold Strike 18 Lode Mining Claim in Section 30, Township 36 N, Range 50 E in the Lynn Mining District, in Eureka County, in the State of Nevada, on the 8th day of September, 19 78.

The name(s) and post office address(es) of the locator(s) is (are) (please print):

Derrel W. Houdashelt

(Name)

P.O. Box 1389

(Post Office Address)

Agent for East Utah Mining Co.

Elko, Nevada 89801

The claim is 1,500 feet long and 600 feet wide, and 1,450 feet is claimed in a southerly direction and 50 feet in a northerly direction from the location monument, at which the Notice of Location is posted, lengthwise of the claim, together with 300 feet in width on each side of the center of the claim. The general course of the lode deposit and premises is from the south to the north.

The location and number of each corner of this claim is shown on the claim map that is filed herewith. On the ground, each corner of the claim is marked with its appropriate number by metal tags.

(Describe method of marking, such as "scribing the wood")

The description of each corner is as follows (describe the corner(s), such as "4x4 wooden post"):

Corner No. 1 is a 4 x 4 wooden post

Corner No. 2 is a 4 x 4 wooden post

Corner No. 3 is a 4 x 4 wooden post

Corner No. 4 is a 4 x 4 wooden post

Corner No. 5 is a 4 x 4 wooden post

Corner No. 6 is a 4 x 4 wooden post

The monumentation and marking of the corners was completed by the 8th day of September, 19 78.

(Must be within 20 days of posting notice of location)

The location work consisted of making a claim map as provided in NRS 517.040. Two copies of this claim map have been filed with the Eureka County Recorder, and the \$15.00 lode claim filing fee has been paid to the County Recorder.

Dated this 8th day of September, 19 78.

Derrel W. Houdashelt
(Locator sign here)

Note 1: Two copies of this certificate and two copies of the claim map must be filed, and the \$15 filing fee must be paid, within 90 days after the date of posting Notice of Location.

Note 2: "Every person who willfully and knowingly makes a false material statement on the location certificate or on any map required by this chapter shall be guilty of a felony, and upon conviction thereof shall be imprisoned in the state prison for not less than 3 years nor more than 10 years." NRS 517.300, Subsection 2.

Note 3: The claim map of this claim is filed in the _____ County Recorder's Office as Document No. _____. (may be filled in by locator)

CARLISLE FORM NO. 56 N

66184 RECORDER'S STAMP

RECORDED AT THE REQUEST OF
PanCana Industries, Inc.
on September 12, 1978
at 30 mins. past 11 A. M.
in Book 66 of OFFICIAL
RECORDS, page 4, RECORDS
OF EUREKA COUNTY, NEVADA
WILL A. DePAOLI
Recorder
File No. 66184 Fee \$ 3.00

BOOK 66 PAGE 4

AMENDED

Certificate of Location of Lode Mining Claim

TO ALL WHOM IT MAY CONCERN:

The undersigned hereby certifies (certify) that he (she, they) has (have) located the Gold Strike 19 Lode Mining Claim in Section 30, Township 36 N, Range 50 E in the Lynn Mining District, in Eureka County, in the State of Nevada, on the 8th day of September, 19 78.

The name(s) and post office address(es) of the locator(s) is (are) (please print):

Derrel W. Houdashelt

P.O. Box 1389

(Name)

(Post Office Address)

Agent for East Utah Mining Co.

Elko, Nevada 89801

The claim is 1,500 feet long and 600 feet wide, and 1,450 feet is claimed in a northerly direction and 50 feet in a southerly direction from the location monument, at which the Notice of Location is posted, lengthwise of the claim, together with 300 feet in width on each side of the center of the claim. The general course of the lode deposit and premises is from the south to the north.

The location and number of each corner of this claim is shown on the claim map that is filed herewith. On the ground, each corner of the claim is marked with its appropriate number by metal tags.

(Describe method of marking, such as "scribing the wood")

The description of each corner is as follows (describe the corner(s), such as "4x4 wooden post"):

Corner No. 1 is a 4 x 4 wooden post

Corner No. 2 is a 4 x 4 wooden post

Corner No. 3 is a 4 x 4 wooden post

Corner No. 4 is a 4 x 4 wooden post

Corner No. 5 is a 4 x 4 wooden post

Corner No. 6 is a 4 x 4 wooden post

The monumentation and marking of the corners was completed by the 8th day of September, 19 78.

(Must be within 20 days of posting notice of location)

The location work consisted of making a claim map as provided in NRS 517.040. Two copies of this claim map have been filed with the Eureka County Recorder, and the \$15.00 lode claim filing fee has been paid to the County Recorder.

Dated this 8th day of September, 19 78.

Derrel W. Houdashelt

(Locator sign here)

Note 1: Two copies of this certificate and two copies of the claim map must be filed, and the \$15 filing fee must be paid, within 90 days after the date of posting Notice of Location.

Note 2: "Every person who willfully and knowingly makes a false material statement on the location certificate or on any map required by this chapter shall be guilty of a felony, and upon conviction thereof shall be imprisoned in the state prison for not less than 3 years nor more than 10 years." NRS 517.300, Subsection 2.

Note 3: The claim map of this claim is filed in the _____ County Recorder's Office as Document No. _____. (may be filled in by locator)

CARLISLE FORM NO. 56 N

66185 RECORDER'S STAMP

RECORDED AT THE REQUEST OF
PanCana Industries, Inc.
on September 12, 19 78
at 30 mins. past 11 A. M.
in Book 66 of OFFICIAL
RECORDS, page 5, RECORDS
OF EUREKA COUNTY, NEVADA
WILL A. DePAOLI
Recorder
File No. 66185 Fee \$ 3.00

BOOK 66 PAGE 5

AMENDED

Certificate of Location of Lode Mining Claim

TO ALL WHOM IT MAY CONCERN:

The undersigned hereby certifies (certify) that he (she, they) has (have) located the Gold Strike 20 Lode Mining Claim in Section 30, Township 36 N, Range 50 E in the Lynn Mining District, in Eureka County, in the State of Nevada, on the 8th day of September, 19 78.

The name(s) and post office address(es) of the locator(s) is (are) (please print):

Derrel W. Houdashelt

(Name)

P.O. Box 1389

(Post Office Address)

Agent for East Utah Mining Co.

Elko, Nevada 89801

The claim is 1,500 feet long and 600 feet wide, and 1,450 feet is claimed in a northerly direction and 50 feet in a southerly direction from the location monument, at which the Notice of Location is posted, lengthwise of the claim, together with 300 feet in width on each side of the center of the claim. The general course of the lode deposit and premises is from the south to the north.

The location and number of each corner of this claim is shown on the claim map that is filed herewith. On the ground, each corner of the claim is marked with its appropriate number by metal tags

(Describe method of marking, such as "scribing the wood")

The description of each corner is as follows (describe the corner(s), such as "4x4 wooden post"):

Corner No. 1 is a 4 x 4 wooden post

Corner No. 2 is a 4 x 4 wooden post

Corner No. 3 is a 4 x 4 wooden post

Corner No. 4 is a 4 x 4 wooden post

Corner No. 5 is a 4 x 4 wooden post

Corner No. 6 is a 4 x 4 wooden post

The monumentation and marking of the corners was completed by the 8th day of September, 19 78.

(Must be within 20 days of posting notice of location)

The location work consisted of making a claim map as provided in NRS 517.040. Two copies of this claim map have been filed with the Eureka County Recorder, and the \$15.00 lode claim filing fee has been paid to the County Recorder.

Dated this 8th day of September, 19 78.

Derrel W. Houdashelt

(Locator sign here)

Note 1: Two copies of this certificate and two copies of the claim map must be filed, and the \$15 filing fee must be paid, within 90 days after the date of posting Notice of Location.

Note 2: "Every person who willfully and knowingly makes a false material statement on the location certificate or on any map required by this chapter shall be guilty of a felony, and upon conviction thereof shall be imprisoned in the state prison for not less than 3 years nor more than 10 years." NRS 517.300, Subsection 2.

Note 3: The claim map of this claim is filed in the _____ County Recorder's Office as Document No. _____. (may be filled in by locator)

CARLISLE FORM NO. 56 N

66186 RECORDER'S STAMP

RECORDED AT THE REQUEST OF
PanCana Industries, Inc.

September 12, 19 78

at 30 mins. past 11 A. M.

in Book 66 of OFFICIAL

RECORDS, page 6, RECORDS

OF EUREKA COUNTY, NEVADA

WILL A. DePAOLI

Recorder

File No. 66186 Fee \$ 3.00

BOOK 66 PAGE 6

AMENDED

Certificate of Location of Lode Mining Claim

TO ALL WHOM IT MAY CONCERN:

The undersigned hereby certifies (certify) that he (she, they) has (have) located the Gold Strike 21 Lode Mining Claim in Section 30, Township 36 N, Range 50 E in the Lynn Mining District, in Eureka County, in the State of Nevada, on the 8th day of September, 19 78.

The name(s) and post office address(es) of the locator(s) is (are) (please print):

Derrel W. Houdashelt

P.O. Box 1389

(Name)

(Post Office Address)

Agent for East Utah Mining Co.

Elko, Nevada 89801

The claim is 1,500 feet long and 600 feet wide, and 1,450 feet is claimed in a northerly direction and 50 feet in a southerly direction from the location monument, at which the Notice of Location is posted, lengthwise of the claim, together with 300 feet in width on each side of the center of the claim. The general course of the lode deposit and premises is from the south to the north.

The location and number of each corner of this claim is shown on the claim map that is filed herewith. On the ground, each corner of the claim is marked with its appropriate number by metal tags.

(Describe method of marking, such as "scribing the wood")

The description of each corner is as follows (describe the corner(s), such as "4x4 wooden post"):

Corner No. 1 is a 4 x 4 wooden post

Corner No. 2 is a 4 x 4 wooden post

Corner No. 3 is a 4 x 4 wooden post

Corner No. 4 is a 4 x 4 wooden post

Corner No. 5 is a 4 x 4 wooden post

Corner No. 6 is a 4 x 4 wooden post

The monumentation and marking of the corners was completed by the 8th day of September, 19 78.

(Must be within 20 days of posting notice of location)

The location work consisted of making a claim map as provided in NRS 517.040. Two copies of this claim map have been filed with the Eureka County Recorder, and the \$15.00 lode claim filing fee has been paid to the County Recorder.

Dated this 8th day of September, 19 78.

Derrel W. Houdashelt

(Locator sign here)

Note 1: Two copies of this certificate and two copies of the claim map must be filed, and the \$15 filing fee must be paid, within 90 days after the date of posting Notice of Location.

Note 2: "Every person who willfully and knowingly makes a false material statement on the location certificate or on any map required by this chapter shall be guilty of a felony, and upon conviction thereof shall be imprisoned in the state prison for not less than 3 years nor more than 10 years." NRS 517.300, Subsection 2.

Note 3: The claim map of this claim is filed in the _____ County Recorder's Office as Document No. _____. (may be filled in by locator)

CARLISLE FORM NO. 56 N

66187 RECORDER'S STAMP

RECORDED AT THE REQUEST OF
PanCana Industries, Inc.
on September 12, 1978
at 30 mins. past 11 A. M.
in Book 66 of OFFICIAL
RECORDS, page 7, RECORDS
OF EUREKA COUNTY, NEVADA
WILL A. DePAOLI
Recorder
File No. 66187 Fee \$ 3.00

BOOK 66 PAGE 7

AMENDED

Certificate of Location of Lode Mining Claim

TO ALL WHOM IT MAY CONCERN:

The undersigned hereby certifies (certify) that he (she, they) has (have) located the Gold Strike 22 Lode Mining Claim in Section 30, Township 36 N, Range 50 E in the Lynn Mining District, in Eureka County, in the State of Nevada, on the 8th day of September, 19 78.

The name(s) and post office address(es) of the locator(s) is (are) (please print):

Derrel W. Houdashelt

(Name)

P.O. Box 1389

(Post Office Address)

Agent for East Utah Mining Co.Elko, Nevada 89801

The claim is 1,500 feet long and 600 feet wide, and 1,450 feet is claimed in a northerly direction and 50 feet in a southerly direction from the location monument, at which the Notice of Location is posted, lengthwise of the claim, together with 300 feet in width on each side of the center of the claim. The general course of the lode deposit and premises is from the south to the north.

The location and number of each corner of this claim is shown on the claim map that is filed herewith. On the ground, each corner of the claim is marked with its appropriate number by metal tags.

(Describe method of marking, such as "scribing the wood")

The description of each corner is as follows (describe the corner(s), such as "4x4 wooden post"):

Corner No. 1 is a 4 x 4 wooden postCorner No. 2 is a 4 x 4 wooden postCorner No. 3 is a 4 x 4 wooden postCorner No. 4 is a 4 x 4 wooden postCorner No. 5 is a 4 x 4 wooden postCorner No. 6 is a 4 x 4 wooden post

The monumentation and marking of the corners was completed by the 8th day of September, 19 78.

(Must be within 20 days of posting notice of location)

The location work consisted of making a claim map as provided in NRS 517.040. Two copies of this claim map have been filed with the Eureka County Recorder, and the \$15.00 lode claim filing fee has been paid to the County Recorder.

Dated this 8th day of September, 19 78.Derrel W. Houdashelt

(Locator sign here)

Note 1: Two copies of this certificate and two copies of the claim map must be filed, and the \$15 filing fee must be paid, within 90 days after the date of posting Notice of Location.

Note 2: "Every person who willfully and knowingly makes a false material statement on the location certificate or on any map required by this chapter shall be guilty of a felony, and upon conviction thereof shall be imprisoned in the state prison for not less than 3 years nor more than 10 years." NRS 517.300, Subsection 2.

Note 3: The claim map of this claim is filed in the _____ County Recorder's Office as Document No. _____. (may be filled in by locator)

CARLISLE FORM NO. 56 N

66188 RECORDER'S STAMP

RECORDED AT THE REQUEST OF
PanCana Industries, Inc.

on September 12, 1978.at 30 mins. past 11 A.M.in Book 66 of OFFICIALRECORDS, page 8 RECORDED

OF EUREKA COUNTY, NEVADA

WILL A. DePAOLI

Recorder

File No. 66188 Fee \$ 3.00BOOK 66 PAGE 8

AMENDED

Certificate of Location of Lode Mining Claim

TO ALL WHOM IT MAY CONCERN:

The undersigned hereby certifies (certify) that he (she, they) has (have) located the Gold Strike 23 Lode Mining Claim in Section 30, Township 36 N, Range 50 E in the Lynn Mining District, in Eureka County, in the State of Nevada, on the 8th day of September, 19 78.

The name(s) and post office address(es) of the locator(s) is (are) (please print):

Derrel W. Houdashelt

P.O. Box 1389

(Name)

(Post Office Address)

Agent for East Utah Mining Co.

Elko, Nevada 89801

The claim is 1,500 feet long and 600 feet wide, and 1,450 feet is claimed in a northerly direction and 50 feet in a southerly direction from the location monument, at which the Notice of Location is posted, lengthwise of the claim, together with 300 feet in width on each side of the center of the claim. The general course of the lode deposit and premises is from the south to the north.

The location and number of each corner of this claim is shown on the claim map that is filed herewith. On the ground, each corner of the claim is marked with its appropriate number by metal tag.

(Describe method of marking, such as "scribing the wood")

The description of each corner is as follows (describe the corner(s), such as "4x4 wooden post"):

Corner No. 1 is a 4 x 4 wooden post

Corner No. 2 is a 4 x 4 wooden post

Corner No. 3 is a 4 x 4 wooden post

Corner No. 4 is a 4 x 4 wooden post

Corner No. 5 is a 4 x 4 wooden post

Corner No. 6 is a 4 x 4 wooden post

The monumentation and marking of the corners was completed by the 8th day of September, 19 78.

(Must be within 20 days of posting notice of location)

The location work consisted of making a claim map as provided in NRS 517.040. Two copies of this claim map have been filed with the Eureka County Recorder, and the \$15.00 lode claim filing fee has been paid to the County Recorder.

Dated this 8th day of September, 19 78.

Derrel W. Houdashelt
(Locator sign here)

Note 1: Two copies of this certificate and two copies of the claim map must be filed, and the \$15 filing fee must be paid, within 90 days after the date of posting Notice of Location.

Note 2: "Every person who willfully and knowingly makes a false material statement on the location certificate or on any map required by this chapter shall be guilty of a felony, and upon conviction thereof shall be imprisoned in the state prison for not less than 3 years nor more than 10 years." NRS 517.300, Subsection 2.

Note 3: The claim map of this claim is filed in the _____ County Recorder's Office as Document No. _____. (may be filled in by locator)

66189 RECORDER'S STAMP

RECORDED AT THE REQUEST OF
PanCana Industries, Inc.
on September 12, 19 78
at 30 mins. past 11 A. M.
in Book 66 of OFFICIAL
RECORDS, page 9 RECORDS
OF EUREKA COUNTY, NEVADA
WILL A. DePAOLI
Recorder
File No. 66189 Fee \$ 3.00

AMENDED Certificate of Location of Lode Mining Claim

TO ALL WHOM IT MAY CONCERN:

The undersigned hereby certifies (certify) that he (she, they) has (have) located the Gold Strike 24 Lode Mining Claim in Section 30, Township 36 N, Range 50 E in the Lynn Mining District, in Eureka County, in the State of Nevada, on the 8th day of September, 19 78.

The name(s) and post office address(es) of the locator(s) is (are) (please print):

Derrel W. Houdashelt

(Name)

P.O. Box 1389

(Post Office Address)

Agent for East Utah Mining Co.

Elko, Nevada 89801

The claim is 1,500 feet long and 600 feet wide, and 1,450 feet is claimed in a northerly direction and 50 feet in a southerly direction from the location monument, at which the Notice of Location is posted, lengthwise of the claim, together with 300 feet in width on each side of the center of the claim. The general course of the lode deposit and premises is from the south to the north.

The location and number of each corner of this claim is shown on the claim map that is filed herewith. On the ground, each corner of the claim is marked with its appropriate number by metal tags.

(Describe method of marking, such as "scribing the wood")

The description of each corner is as follows (describe the corner(s), such as "4x4 wooden post"):

Corner No. 1 is a 4 x 4 wooden post

Corner No. 2 is a 4 x 4 wooden post

Corner No. 3 is a 4 x 4 wooden post

Corner No. 4 is a 4 x 4 wooden post

Corner No. 5 is a 4 x 4 wooden post

Corner No. 6 is a 4 x 4 wooden post

The monumentation and marking of the corners was completed by the 8th day of September, 19 78.
(Must be within 20 days of posting notice of location)

The location work consisted of making a claim map as provided in NRS 517.040. Two copies of this claim map have been filed with the Eureka County Recorder, and the \$15.00 lode claim filing fee has been paid to the County Recorder.

Dated this 8th day of September, 19 78.

Derrel W. Houdashelt

(Locator sign here)

Note 1: Two copies of this certificate and two copies of the claim map must be filed, and the \$15 filing fee must be paid, within 90 days after the date of posting Notice of Location.

Note 2: "Every person who willfully and knowingly makes a false material statement on the location certificate or on any map required by this chapter shall be guilty of a felony, and upon conviction thereof shall be imprisoned in the state prison for not less than 3 years nor more than 10 years." NRS 517.300, Subsection 2.

Note 3: The claim map of this claim is filed in the _____ County Recorder's Office as Document No. _____. (may be filled in by locator)

CARLISLE FORM NO. 56 N

66190 RECORDER'S STAMP

RECORDED AT THE REQUEST OF
PanCana Industries, Inc.
on September 12, 1978
at 30 min. past 11 A. M.
In Book 66 of OFFICIAL
RECORDS, page 10, RECORDS
OF EUREKA COUNTY, NEVADA
WILL A. DePAOLI
Recorder
File No. 66190 Fee \$ 3.00

BOOK 66 PAGE 10

AMENDED Certificate of Location of Lode Mining Claim

TO ALL WHOM IT MAY CONCERN:

The undersigned hereby certifies (certify) that he (she, they) has (have) located the Gold Strike 25 Lode Mining Claim in Section 30, Township 36 N, Range 50 E in the Lynn Mining District, in Eureka County, in the State of Nevada, on the 8th day of September, 1978.

The name(s) and post office address(es) of the locator(s) is (are) (please print):

Derrel W. Houdashelt

(Name)

P.O. Box 1389

(Post Office Address)

Agent for East Utah Mining Co.

Elko, Nevada 89801

The claim is 1,500 feet long and 600 feet wide, and 1,450 feet is claimed in a northerly direction and 50 feet in a southerly direction from the location monument, at which the Notice of Location is posted, lengthwise of the claim, together with 300 feet in width on each side of the center of the claim. The general course of the lode deposit and premises is from the south to the north.

The location and number of each corner of this claim is shown on the claim map that is filed herewith. On the ground, each corner of the claim is marked with its appropriate number by metal tags.

(Describe method of marking, such as "scribing the wood")

The description of each corner is as follows (describe the corner(s), such as "4x4 wooden post"):

Corner No. 1 is a 4 x 4 wooden post

Corner No. 2 is a 4 x 4 wooden post

Corner No. 3 is a 4 x 4 wooden post

Corner No. 4 is a 4 x 4 wooden post

Corner No. 5 is a 4 x 4 wooden post

Corner No. 6 is a 4 x 4 wooden post

The monumentation and marking of the corners was completed by the 8th day of September, 1978.

(Must be within 20 days of posting notice of location)

The location work consisted of making a claim map as provided in NRS 517.040. Two copies of this claim map have been filed with the Eureka County Recorder, and the \$15.00 lode claim filing fee has been paid to the County Recorder.

Dated this 8th day of September, 1978.

Derrel W. Houdashelt
(Locator sign here)

Note 1: Two copies of this certificate and two copies of the claim map must be filed, and the \$15 filing fee must be paid, within 90 days after the date of posting Notice of Location.

Note 2: "Every person who willfully and knowingly makes a false material statement on the location certificate or on any map required by this chapter shall be guilty of a felony, and upon conviction thereof shall be imprisoned in the state prison for not less than 3 years nor more than 10 years." NRS 517.300, Subsection 2.

Note 3: The claim map of this claim is filed in the _____ County Recorder's Office as Document No. _____. (may be filled in by locator)

66191 RECORDER'S STAMP

RECORDED AT THE REQUEST OF
PanCana Industries, Inc.

September 12, 1978

at 30 mins. past 11 A. M.

in Book 66 of OFFICIAL

RECORDS, page 11, RECORDS

OF EUREKA COUNTY, NEVADA

WILL A. DePAOLI

Recorder

File No. 66191 Fee \$ 3.00

AMENDED

Certificate of Location of Lode Mining Claim

TO ALL WHOM IT MAY CONCERN:

The undersigned hereby certifies (certify) that he (she, they) has (have) located the Gold Strike 26 Lode Mining Claim in Section 30, Township 36 N, Range 50 E in the Lynn Mining District, in Eureka County, in the State of Nevada, on the 8th day of September, 19 78.

The name(s) and post office address(es) of the locator(s) is (are) (please print):

Derrel W. Houdashelt

(Name)

P.O. Box 1389

(Post Office Address)

Agent for East Utah Mining Co.

Elko, Nevada 89801

The claim is 1,500 feet long and 600 feet wide, and 1,450 feet is claimed in a northerly direction and 50 feet in a southerly direction from the location monument, at which the Notice of Location is posted, lengthwise of the claim, together with 300 feet in width on each side of the center of the claim. The general course of the lode deposit and premises is from the south to the north.

The location and number of each corner of this claim is shown on the claim map that is filed herewith. On the ground, each corner of the claim is marked with its appropriate number by metal tags.

(Describe method of marking, such as "scribing the wood")

The description of each corner is as follows (describe the corner(s), such as "4x4 wooden post"):

Corner No. 1 is a 4 x 4 wooden postCorner No. 2 is a 4 x 4 wooden postCorner No. 3 is a 4 x 4 wooden postCorner No. 4 is a 4 x 4 wooden postCorner No. 5 is a 4 x 4 wooden postCorner No. 6 is a 4 x 4 wooden post

The monumentation and marking of the corners was completed by the 8th day of September, 19 78.

(Must be within 20 days of posting notice of location)

The location work consisted of making a claim map as provided in NRS 517.040. Two copies of this claim map have been filed with the Eureka County Recorder, and the \$15.00 lode claim filing fee has been paid to the County Recorder.

Dated this 8th day of September, 19 78.

Derrel W. Houdashelt
(Locator sign here)

Note 1: Two copies of this certificate and two copies of the claim map must be filed, and the \$15 filing fee must be paid, within 90 days after the date of posting Notice of Location.

Note 2: "Every person who willfully and knowingly makes a false material statement on the location certificate or on any map required by this chapter shall be guilty of a felony, and upon conviction thereof shall be imprisoned in the state prison for not less than 3 years nor more than 10 years." NRS 517.300, Subsection 2.

Note 3: The claim map of this claim is filed in the _____ County Recorder's Office as Document No. _____. (may be filled in by locator)

66192 RECORDER'S STAMP

RECORDED AT THE REQUEST OF
PanCana Industries, Inc.
on September 12, 19 78
at 30 mins. past 11 A. M.
in Book 66 of OFFICIAL
RECORDS, page 12 RECORD:
OF EUREKA COUNTY, NEVADA
WILL A. DePAOLI
Recorder
File No. 66192 Fee \$ 3.00

AMENDED

Certificate of Location of Lode Mining Claim

TO ALL WHOM IT MAY CONCERN:

The undersigned hereby certifies (certify) that he (she, they) has (have) located the Gold Strike 27 Lode Mining Claim in Section 30, Township 36 N, Range 50 R in the Lynn Mining District, in Eureka County, in the State of Nevada, on the 8th day of September, 19 78.

The name(s) and post office address(es) of the locator(s) is (are) (please print):

Derrel W. Houdashelt

(Name)

P.O. Box 1389

(Post Office Address)

Agent for East Utah Mining Co.

Elko, Nevada 89801

The claim is 1,500 feet long and 600 feet wide, and 1,450 feet is claimed in a northerly direction and 50 feet in a southerly direction from the location monument, at which the Notice of Location is posted, lengthwise of the claim, together with 300 feet in width on each side of the center of the claim. The general course of the lode deposit and premises is from the south to the north.

The location and number of each corner of this claim is shown on the claim map that is filed herewith. On the ground, each corner of the claim is marked with its appropriate number by metal tags

(Describe method of marking, such as "scribing the wood")


The description of each corner is as follows (describe the corner(s), such as "4x4 wooden post"):

Corner No. 1 is a 4 x 4 wooden postCorner No. 2 is a 4 x 4 wooden postCorner No. 3 is a 4 x 4 wooden postCorner No. 4 is a 4 x 4 wooden postCorner No. 5 is a 4 x 4 wooden postCorner No. 6 is a 4 x 4 wooden post

The monumentation and marking of the corners was completed by the 8th day of September, 19 78.

(Must be within 20 days of posting notice of location)

The location work consisted of making a claim map as provided in NRS 517.040. Two copies of this claim map have been filed with the Eureka County Recorder, and the \$15.00 lode claim filing fee has been paid to the County Recorder.

Dated this 8th day of September, 19 78.


(Locator sign here)

Note 1: Two copies of this certificate and two copies of the claim map must be filed, and the \$15 filing fee must be paid, within 90 days after the date of posting Notice of Location.

Note 2: "Every person who willfully and knowingly makes a false material statement on the location certificate or on any map required by this chapter shall be guilty of a felony, and upon conviction thereof shall be imprisoned in the state prison for not less than 3 years nor more than 10 years." NRS 517.300, Subsection 2.

Note 3: The claim map of this claim is filed in the _____ County Recorder's Office as Document No. _____. (may be filled in by locator)

CARLISLE FORM NO. 56 N

66193 RECORDER'S STAMP

RECORDED AT THE REQUEST OF
PanCana Industries, Inc.

September 12, 1978

at 30 mins. past 11 A. M.in Book 66 of OFFICIALRECORDS, page 13, RECORDS

OF EUREKA COUNTY, NEVADA

WILL A. DePAOLI

Recorder

File No. 66193 Fee \$ 3.00BOOK 66 PAGE 13

AMENDED

Certificate of Location of Lode Mining Claim

TO ALL WHOM IT MAY CONCERN:

The undersigned hereby certifies (certify) that he (she, they) has (have) located the Gold Strike 28 Lode Mining Claim in Section 30, Township 36 N, Range 50 E in the Lynn Mining District, in Eureka County, in the State of Nevada, on the 8th day of September, 1978.

The name(s) and post office address(es) of the locator(s) is (are) (please print):

Derrel W. Houdashelt

P.O. Box 1389

(Name)

(Post Office Address)

Agent for East Utah Mining Co.,

Elko, Nevada 89801

The claim is 1,500 feet long and 600 feet wide, and 1,450 feet is claimed in a northerly direction and 50 feet in a southerly direction from the location monument, at which the Notice of Location is posted, lengthwise of the claim, together with 300 feet in width on each side of the center of the claim. The general course of the lode deposit and premises is from the south to the north.

The location and number of each corner of this claim is shown on the claim map that is filed herewith. On the ground, each corner of the claim is marked with its appropriate number by metal tags.

(Describe method of marking, such as "scribing the wood")

The description of each corner is as follows (describe the corner(s), such as "4x4 wooden post"):

Corner No. 1 is a 4 x 4 wooden post

Corner No. 2 is a 4 x 4 wooden post

Corner No. 3 is a 4 x 4 wooden post

Corner No. 4 is a 4 x 4 wooden post

Corner No. 5 is a 4 x 4 wooden post

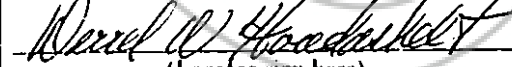
Corner No. 6 is a 4 x 4 wooden post

The monumentation and marking of the corners was completed by the 8th day of September, 1978.

(Must be within 20 days of posting notice of location)

The location work consisted of making a claim map as provided in NRS 517.040. Two copies of this claim map have been filed with the Eureka County Recorder, and the \$15.00 lode claim filing fee has been paid to the County Recorder.

Dated this 8th day of September, 1978.



(Locator sign here)

Note 1: Two copies of this certificate and two copies of the claim map must be filed, and the \$15 filing fee must be paid, within 90 days after the date of posting Notice of Location.

Note 2: "Every person who willfully and knowingly makes a false material statement on the location certificate or on any map required by this chapter shall be guilty of a felony, and upon conviction thereof shall be imprisoned in the state prison for not less than 3 years nor more than 10 years." NRS 517.300, Subsection 2.

Note 3: The claim map of this claim is filed in the _____ County Recorder's Office as Document No. _____. (may be filled in by locator)

CARLISLE FORM NO. 56 N

66194 RECORDER'S STAMP

RECORDED AT THE REQUEST OF
PanCana Industries, Inc.

on September 12, 1978

at 30 mins. past 11 A. M.

in Book 66 of OFFICIAL

RECORDS, page 14, RECORDS

OF EUREKA COUNTY, NEVADA

WILL A. DePAOLI

Recorder

File No. 66194 Fee \$ 3.00

BOOK 66 PAGE 14

AMENDED Certificate of Location of Lode Mining Claim

TO ALL WHOM IT MAY CONCERN:

The undersigned hereby certifies (certify) that he (she, they) has (have) located the Gold Strike 29 Lode Mining Claim in Section 30, Township 36 N, Range 50 E in the Lynn Mining District, in Eureka County, in the State of Nevada, on the 8th day of September, 1978.

The name(s) and post office address(es) of the locator(s) is (are) (please print):

Derrel W. Houdashelt

P.O. Box 1389

(Name)

(Post Office Address)

Agent for East Utah Mining Co.

Elko, Nevada 89801

The claim is 1,500 feet long and 600 feet wide, and 1,450 feet is claimed in a northerly direction and 50 feet in a southerly direction from the location monument, at which the Notice of Location is posted, lengthwise of the claim, together with 300 feet in width on each side of the center of the claim. The general course of the lode deposit and premises is from the south to the north.

The location and number of each corner of this claim is shown on the claim map that is filed herewith. On the ground, each corner of the claim is marked with its appropriate number by metal tags.

(Describe method of marking, such as "scribing the wood")

The description of each corner is as follows (describe the corner(s), such as "4x4 wooden post"):

Corner No. 1 is a 4 x 4 wooden post

Corner No. 2 is a 4 x 4 wooden post

Corner No. 3 is a 4 x 4 wooden post

Corner No. 4 is a 4 x 4 wooden post

Corner No. 5 is a 4 x 4 wooden post

Corner No. 6 is a 4 x 4 wooden post

The monumentation and marking of the corners was completed by the 8th day of September, 1978.

(Must be within 20 days of posting notice of location)

The location work consisted of making a claim map as provided in NRS 517.040. Two copies of this claim map have been filed with the Eureka County Recorder, and the \$15.00 lode claim filing fee has been paid to the County Recorder.

Dated this 8th day of September, 1978.

Derrel W. Houdashelt

(Locator sign here)

Note 1: Two copies of this certificate and two copies of the claim map must be filed, and the \$15 filing fee must be paid, within 90 days after the date of posting Notice of Location.

Note 2: "Every person who willfully and knowingly makes a false material statement on the location certificate or on any map required by this chapter shall be guilty of a felony, and upon conviction thereof shall be imprisoned in the state prison for not less than 3 years nor more than 10 years." NRS 517.300, Subsection 2.

Note 3: The claim map of this claim is filed in the _____ County Recorder's Office as Document No. _____. (may be filled in by locator)

CARLISLE FORM NO. 56 N

66195 RECORDER'S STAMP

RECORDED AT THE REQUEST OF
PanCana Industries, Inc.

on September 12, 1978

at 30 mins. past 11 A. M.

in Book 66 of OFFICIAL

RECORDS, page 15, RECORDS

OF EUREKA COUNTY, NEVADA

WILL A. DePAOLI

Recorder

File No. 66195 Fee \$ 3.00

BOOK 66 PAGE 15

AMENDED

Certificate of Location of Lode Mining Claim

TO ALL WHOM IT MAY CONCERN:

The undersigned hereby certifies (certify) that he (she, they) has (have) located the Gold Strike 30 Lode Mining Claim in Section 30, Township 36 N, Range 50 E in the Lynn Mining District, in Eureka County, in the State of Nevada, on the 8th day of September, 1978.

The name(s) and post office address(es) of the locator(s) is (are) (please print):

Derrel W. Houdashelt

P.O. Box 1389

(Name)

(Post Office Address)

Agent for East Utah Mining Co.

Elko, Nevada 89801

The claim is 1,500 feet long and 600 feet wide, and 1,450 feet is claimed in a northerly direction and 50 feet in a southerly direction from the location monument, at which the Notice of Location is posted, lengthwise of the claim, together with 300 feet in width on each side of the center of the claim. The general course of the lode deposit and premises is from the south to the north.

The location and number of each corner of this claim is shown on the claim map that is filed herewith. On the ground, each corner of the claim is marked with its appropriate number by metal tags

(Describe method of marking, such as "scribing the wood")

The description of each corner is as follows (describe the corner(s), such as "4x4 wooden post"):

Corner No. 1 is a 4 x 4 wooden post

Corner No. 2 is a 4 x 4 wooden post

Corner No. 3 is a 4 x 4 wooden post

Corner No. 4 is a 4 x 4 wooden post

Corner No. 5 is a 4 x 4 wooden post

Corner No. 6 is a 4 x 4 wooden post

The monumentation and marking of the corners was completed by the 8th day of September, 1978.

(Must be within 20 days of posting notice of location)

The location work consisted of making a claim map as provided in NRS 517.040. Two copies of this claim map have been filed with the Eureka County Recorder, and the \$15.00 lode claim filing fee has been paid to the County Recorder.

Dated this 8th day of September, 1978.



(Locator sign here)

Note 1: Two copies of this certificate and two copies of the claim map must be filed, and the \$15 filing fee must be paid, within 90 days after the date of posting Notice of Location.

Note 2: "Every person who willfully and knowingly makes a false material statement on the location certificate or on any map required by this chapter shall be guilty of a felony, and upon conviction thereof shall be imprisoned in the state prison for not less than 3 years nor more than 10 years." NRS 517.300, Subsection 2.

Note 3: The claim map of this claim is filed in the _____ County Recorder's Office as Document No. _____. (may be filled in by locator)

CARLISLE FORM NO. 56 N

66196 RECORDER'S STAMP

RECORDED AT THE REQUEST OF
PanCana Industries, Inc.

on September 12, 1978

at 30 mins. past 11 A. M.

in Book 66 of OFFICIAL
RECORDS, page 16, RECORDSOF EUREKA COUNTY, NEVADA
WILL A. DePAOLI

Recorder

File No. 66196 Fee \$ 3.00

BOOK 66 PAGE 16

Certificate of Location of Lode Mining Claim

TO ALL WHOM IT MAY CONCERN:

The undersigned hereby certifies (certify) that he (she, they) has (have) located the Gold Strike 31 Lode Mining Claim in Section 30, Township 36 N, Range 50 E in the Lynn Mining District, in Eureka County, in the State of Nevada, on the 8th day of September, 1978.

The name(s) and post office address(es) of the locator(s) is (are) (please print):

Derrel W. Houdashelt

(Name)

P.O. Box 1389

(Post Office Address)

Agent for East Utah Mining Co.

Elko, Nevada 89801

The claim is 1,500 feet long and 600 feet wide, and 1,450 feet is claimed in a northerly direction and 50 feet in a southerly direction from the location monument, at which the Notice of Location is posted, lengthwise of the claim, together with 300 feet in width on each side of the center of the claim. The general course of the lode deposit and premises is from the south to the north.

The location and number of each corner of this claim is shown on the claim map that is filed herewith. On the ground, each corner of the claim is marked with its appropriate number by metal tags.

(Describe method of marking, such as "scribing the wood")

The description of each corner is as follows (describe the corner(s), such as "4x4 wooden post"):

Corner No. 1 is a 4 x 4 wooden post

Corner No. 2 is a 4 x 4 wooden post

Corner No. 3 is a 4 x 4 wooden post

Corner No. 4 is a 4 x 4 wooden post

Corner No. 5 is a 4 x 4 wooden post

Corner No. 6 is a 4 x 4 wooden post

The monumentation and marking of the corners was completed by the 8th day of September, 1978.

(Must be within 20 days of posting notice of location)

The location work consisted of making a claim map as provided in NRS 517.040. Two copies of this claim map have been filed with the Eureka County Recorder, and the \$15.00 lode claim filing fee has been paid to the County Recorder.

Dated this 8th day of September, 1978.

Derrel W. Houdashelt

(Locator sign here)

Note 1: Two copies of this certificate and two copies of the claim map must be filed, and the \$15 filing fee must be paid, within 90 days after the date of posting Notice of Location.

Note 2: "Every person who willfully and knowingly makes a false material statement on the location certificate or on any map required by this chapter shall be guilty of a felony, and upon conviction thereof shall be imprisoned in the state prison for not less than 3 years nor more than 10 years." NRS 517.300, Subsection 2.

Note 3: The claim map of this claim is filed in the _____ County Recorder's Office as Document No. _____. (may be filled in by locator)

CARLISLE FORM NO. 56 N

66197 RECORDER'S STAMP

RECORDED AT THE REQUEST OF:

PanCana Industries, Inc.

on September 12, 1978

at 30 mins. past 11 A. M.

in Book 66 of OFFICIAL

RECORDS, page 17 RECORDS

OF EUREKA COUNTY, NEVADA

WILL A. DePAOLI

Recorder

File No. 66197 Fee \$ 3.00

BOOK 66 PAGE 17

AMENDED

Certificate of Location of Lode Mining Claim

TO ALL WHOM IT MAY CONCERN:

The undersigned hereby certifies (certify) that he (she, they) has (have) located the Gold Strike 32 Lode Mining Claim in Section 30, Township 36 N, Range 50 R in the Lynn Mining District, in Eureka County, in the State of Nevada, on the 8th day of September, 1978.

The name(s) and post office address(es) of the locator(s) is (are) (please print):

Derrel W. Houdashelt

P.O. Box 1389

(Name)

(Post Office Address)

Agent for East Utah Mining Co.

Elko, Nevada 89801

The claim is 1,500 feet long and 600 feet wide, and 1,450 feet is claimed in a northerly direction and 50 feet in a southerly direction from the location monument, at which the Notice of Location is posted, lengthwise of the claim, together with 300 feet in width on each side of the center of the claim. The general course of the lode deposit and premises is from the south to the north.

The location and number of each corner of this claim is shown on the claim map that is filed herewith. On the ground, each corner of the claim is marked with its appropriate number by metal tags.

(Describe method of marking, such as "scribing the wood")


The description of each corner is as follows (describe the corner(s), such as "4x4 wooden post"):

Corner No. 1 is a 4 x 4 wooden postCorner No. 2 is a 4 x 4 wooden postCorner No. 3 is a 4 x 4 wooden postCorner No. 4 is a 4 x 4 wooden postCorner No. 5 is a 4 x 4 wooden postCorner No. 6 is a 4 x 4 wooden post

The monumentation and marking of the corners was completed by the 8th day of September, 1978.

(Must be within 20 days of posting notice of location)

The location work consisted of making a claim map as provided in NRS 517.040. Two copies of this claim map have been filed with the Eureka County Recorder, and the \$15.00 lode claim filing fee has been paid to the County Recorder.

Dated this 8th day of September, 1978.


(Locator sign here)

Note 1: Two copies of this certificate and two copies of the claim map must be filed, and the \$15 filing fee must be paid, within 90 days after the date of posting Notice of Location.

Note 2: "Every person who willfully and knowingly makes a false material statement on the location certificate or on any map required by this chapter shall be guilty of a felony, and upon conviction thereof shall be imprisoned in the state prison for not less than 3 years nor more than 10 years." NRS 517.300, Subsection 2.

Note 3: The claim map of this claim is filed in the _____ County Recorder's Office as Document No. _____. (may be filled in by locator)

CARLISLE FORM NO. 56 N

66198 RECORDER'S STAMP

RECORDED AT THE REQUEST OF
PanCana Industries, Inc.
 on September 12, 1978,
 at 30 min. past 11 A. M.
 in Book 66 of OFFICIAL
 RECORDS, page 18, RECORDS
 OF EUREKA COUNTY, NEVADA
 WILL A. DePAOL
 Recorder
 File No. 66198 Fee \$ 3.00

BOOK 66 PAGE 18

AMENDED Certificate of Location of Lode Mining Claim

TO ALL WHOM IT MAY CONCERN:

The undersigned hereby certifies (certify) that he (she, they) has (have) located the Gold Strike 33 Lode Mining Claim in Section 30, Township 36 N, Range 50 E in the Lynn Mining District, in Eureka County, in the State of Nevada, on the 8th day of September, 19 78.

The name(s) and post office address(es) of the locator(s) is (are) (please print):

Derrel W. Houdashelt

P.O. Box 1389

(Name)

(Post Office Address)

Agent for East Utah Mining Co.

Elko, Nevada 89801

The claim is 1,500 feet long and 600 feet wide, and 1,450 feet is claimed in a northerly direction and 50 feet in a southerly direction from the location monument, at which the Notice of Location is posted, lengthwise of the claim, together with 300 feet in width on each side of the center of the claim. The general course of the lode deposit and premises is from the south to the north.

The location and number of each corner of this claim is shown on the claim map that is filed herewith. On the ground, each corner of the claim is marked with its appropriate number by metal tags.

(Describe method of marking, such as "scribing the wood")

The description of each corner is as follows (describe the corner(s), such as "4x4 wooden post"):

Corner No. 1 is a 4 x 4 wooden post

Corner No. 2 is a 4 x 4 wooden post

Corner No. 3 is a 4 x 4 wooden post

Corner No. 4 is a 4 x 4 wooden post

Corner No. 5 is a 4 x 4 wooden post

Corner No. 6 is a 4 x 4 wooden post

The monumentation and marking of the corners was completed by the 8th day of September, 19 78.

(Must be within 20 days of posting notice of location)

The location work consisted of making a claim map as provided in NRS 517.040. Two copies of this claim map have been filed with the Eureka County Recorder, and the \$15.00 lode claim filing fee has been paid to the County Recorder.

Dated this 8th day of September, 19 78.

Derrel W. Houdashelt
(Locator sign here)

Note 1: Two copies of this certificate and two copies of the claim map must be filed, and the \$15 filing fee must be paid, within 90 days after the date of posting Notice of Location.

Note 2: "Every person who willfully and knowingly makes a false material statement on the location certificate or on any map required by this chapter shall be guilty of a felony, and upon conviction thereof shall be imprisoned in the state prison for not less than 3 years nor more than 10 years." NRS 517.300, Subsection 2.

Note 3: The claim map of this claim is filed in the _____ County Recorder's Office as Document No. _____. (may be filled in by locator)

CARLISLE FORM NO. 56 N

66199 RECORDER'S STAMP

RECORDED AT THE REQUEST OF
PanCana Industries, Inc.
on September 12, 19 78
at 30 mins. past 11 A. M.
in Book 66 of OFFICIAL
RECORDS, page 19, RECORDS
OF EUREKA COUNTY, NEVADA
WILL A. DePAOLI
Recorder
File No. 66199 Fee \$ 3.00

BOOK 66 PAGE 19

AMENDED

Certificate of Location of Lode Mining Claim

TO ALL WHOM IT MAY CONCERN:

Gold Strike The undersigned hereby certifies (certify) that he (she, they) has (have) located the 34 Lode Mining Claim in Section 30, Township 36 N, Range 50 R in the Lynn Mining District, in Eureka County, in the State of Nevada, on the 8th day of September, 19 78.

The name(s) and post office address(es) of the locator(s) is (are) (please print):

Derrel W. Houdashelt

P.O. Box 1389

(Name)

(Post Office Address)

Agent for East Utah Mining Co.

Elko, Nevada 89801

The claim is 1,500 feet long and 600 feet wide, and 1,450 feet is claimed in a northerly direction and 50 feet in a southerly direction from the location monument, at which the Notice of Location is posted, lengthwise of the claim, together with 300 feet in width on each side of the center of the claim. The general course of the lode deposit and premises is from the south to the north.

The location and number of each corner of this claim is shown on the claim map that is filed herewith. On the ground, each corner of the claim is marked with its appropriate number by metal tags.

(Describe method of marking, such as "scribing the wood")

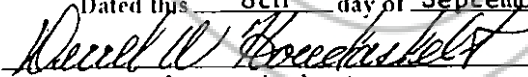
The description of each corner is as follows (describe the corner(s), such as "4x4 wooden post"):

Corner No. 1 is a 4 x 4 wooden postCorner No. 2 is a 4 x 4 wooden postCorner No. 3 is a 4 x 4 wooden postCorner No. 4 is a 4 x 4 wooden postCorner No. 5 is a 4 x 4 wooden postCorner No. 6 is a 4 x 4 wooden post

The monumentation and marking of the corners was completed by the 8th day of September, 19 78.

(Must be within 20 days of posting notice of location)

The locator work consisted of making a claim map as provided in NRS 517.040. Two copies of this claim map have been filed with the Eureka County Recorder, and the \$15.00 lode claim filing fee has been paid to the County Recorder.

Dated this 8th day of September, 19 78


(Locator sign here)

Note 1: Two copies of this certificate and two copies of the claim map must be filed, and the \$15 filing fee must be paid, within 90 days after the date of posting Notice of Location.

Note 2: "Every person who willfully and knowingly makes a false material statement on the location certificate or on any map required by this chapter shall be guilty of a felony, and upon conviction thereof shall be imprisoned in the state prison for not less than 3 years nor more than 10 years." NRS 517.300, Subsection 2.

Note 3: The claim map of this claim is filed in the _____ County Recorder's Office as Document No. _____. (may be filled in by locator)

CARLISLE FORM NO. 56 N

66200 RECORDER'S STAMP

RECORDED AT THE REQUEST OF
PanCana Industries, Inc.on September 12, 19 78at 30 mins. past 11 A. M.in Book 66 of OFFICIALRECORDS, page 20 RECORDS

OF EUREKA COUNTY, NEVADA

WILL A. DePAOLI

Recorder

File No. 66200 Fee \$ 3.00BOOK 66 PAGE 20

AMENDED Certificate of Location of Lode Mining Claim

TO ALL WHOM IT MAY CONCERN:

The undersigned hereby certifies (certify) that he (she, they) has (have) located the Gold Strike 35 Lode Mining Claim in Section 30, Township 36 N, Range 50 E in the Lynn Mining District, in Eureka County, in the State of Nevada, on the 8th day of September, 19 78.

The name(s) and post office address(es) of the locator(s) is (are) (please print):

Derrel W. Houdashelt

P.O. Box 1389

(Name)

(Post Office Address)

Agent for East Utah Mining Co.

Elko, Nevada 89801

The claim is 1,500 feet long and 600 feet wide, and 1,450 feet is claimed in a northerly direction and 50 feet in a southerly direction from the location monument, at which the Notice of Location is posted, lengthwise of the claim, together with 300 feet in width on each side of the center of the claim. The general course of the lode deposit and premises is from the south to the north.

The location and number of each corner of this claim is shown on the claim map that is filed herewith. On the ground, each corner of the claim is marked with its appropriate number by metal tags.

(Describe method of marking, such as "scribing the wood")

The description of each corner is as follows (describe the corner(s), such as "4x4 wooden post"):

Corner No. 1 is a 4 x 4 wooden post

Corner No. 2 is a 4 x 4 wooden post

Corner No. 3 is a 4 x 4 wooden post

Corner No. 4 is a 4 x 4 wooden post

Corner No. 5 is a 4 x 4 wooden post

Corner No. 6 is a 4 x 4 wooden post

The monumentation and marking of the corners was completed by the 8th day of September, 19 78.

(Must be within 20 days of posting notice of location)

The location work consisted of making a claim map as provided in NRS 517.040. Two copies of this claim map have been filed with the Eureka County Recorder, and the \$15.00 lode claim filing fee has been paid to the County Recorder.

Dated this 8th day of September, 19 78.

Derrel W. Houdashelt

(Locator sign here)

Note 1: Two copies of this certificate and two copies of the claim map must be filed, and the \$15 filing fee must be paid, within 90 days after the date of posting Notice of Location.

Note 2: "Every person who willfully and knowingly makes a false material statement on the location certificate or on any map required by this chapter shall be guilty of a felony, and upon conviction thereof shall be imprisoned in the state prison for not less than 3 years nor more than 10 years." NRS 517.300, Subsection 2.

Note 3: The claim map of this claim is filed in the _____ County Recorder's Office as Document No. _____. (may be filled in by locator)

CARLISLE FORM NO. 56 N

66201 RECORDER'S STAMP

RECORDED AT THE REQUEST OF
PanCana Industries, Inc.

on September 12, 19 78.

at 30 min. past 11 A. M.

in Book 66 of OFFICIAL

RECORDS, page 21, RECORDS

OF EUREKA COUNTY, NEVADA

WILL A. DePAOLI

Recorder

File No. 66201 Fee \$ 3.00

BOOK 66 PAGE 21

AMENDED
Certificate of Location of Lode Mining Claim

TO ALL WHOM IT MAY CONCERN:

The undersigned hereby certifies (certify) that he (she, they) has (have) located the Gold Strike 36 Lode Mining Claim in Section 30, Township 36 N, Range 50 E in the Lynn Mining District, in Eureka County, in the State of Nevada, on the 8th day of September, 19 78.

The name(s) and post office address(es) of the locator(s) is (are) (please print):

Derrel W. Houdashelt

P.O. Box 1389

(Name)

(Post Office Address)

Agent for East Utah Mining Co.

Elko, Nevada 89801

The claim is 1,500 feet long and 600 feet wide, and 1,450 feet is claimed in a northerly direction and 50 feet in a southerly direction from the location monument, at which the Notice of Location is posted, lengthwise of the claim, together with 300 feet in width on each side of the center of the claim. The general course of the lode deposit and premises is from the south to the north.

The location and number of each corner of this claim is shown on the claim map that is filed herewith. On the ground, each corner of the claim is marked with its appropriate number by metal tags.

(Describe method of marking, such as "scribing the wood")

The description of each corner is as follows (describe the corner(s), such as "4x4 wooden post"):

Corner No. 1 is a 4 x 4 wooden post

Corner No. 2 is a 4 x 4 wooden post

Corner No. 3 is a 4 x 4 wooden post

Corner No. 4 is a 4 x 4 wooden post

Corner No. 5 is a 4 x 4 wooden post

Corner No. 6 is a 4 x 4 wooden post

The monumentation and marking of the corners was completed by the 8th day of September, 19 78.

(Must be within 20 days of posting notice of location)

The location work consisted of making a claim map as provided in NRS 517.040. Two copies of this claim map have been filed with the Eureka County Recorder, and the \$15.00 lode claim filing fee has been paid to the County Recorder.

Dated this 8th day of September, 19 78.

Derrel W. Houdashelt
 (Locator sign here)

Note 1: Two copies of this certificate and two copies of the claim map must be filed, and the \$15 filing fee must be paid, within 90 days after the date of posting Notice of Location.

Note 2: "Every person who willfully and knowingly makes a false material statement on the location certificate or on any map required by this chapter shall be guilty of a felony, and upon conviction thereof shall be imprisoned in the state prison for not less than 3 years nor more than 10 years." NRS 517.300, Subsection 2.

Note 3: The claim map of this claim is filed in the _____ County Recorder's Office as Document No. _____. (may be filled in by locator)

66202 RECORDER'S STAMP

RECORDED AT THE REQUEST OF
PanCana Industries, Inc.
September 12, 19 78
 at 30 mins. past 11 A. M.
 in Book 66 of OFFICIAL
 RECORDS, page 22, RECORDS
 OF EUREKA COUNTY, NEVADA
 WILL A. DePAOLI
 Recorder
 File No. 66202 Fee \$ 3.00